Appendix C

Straight Line Diagrams

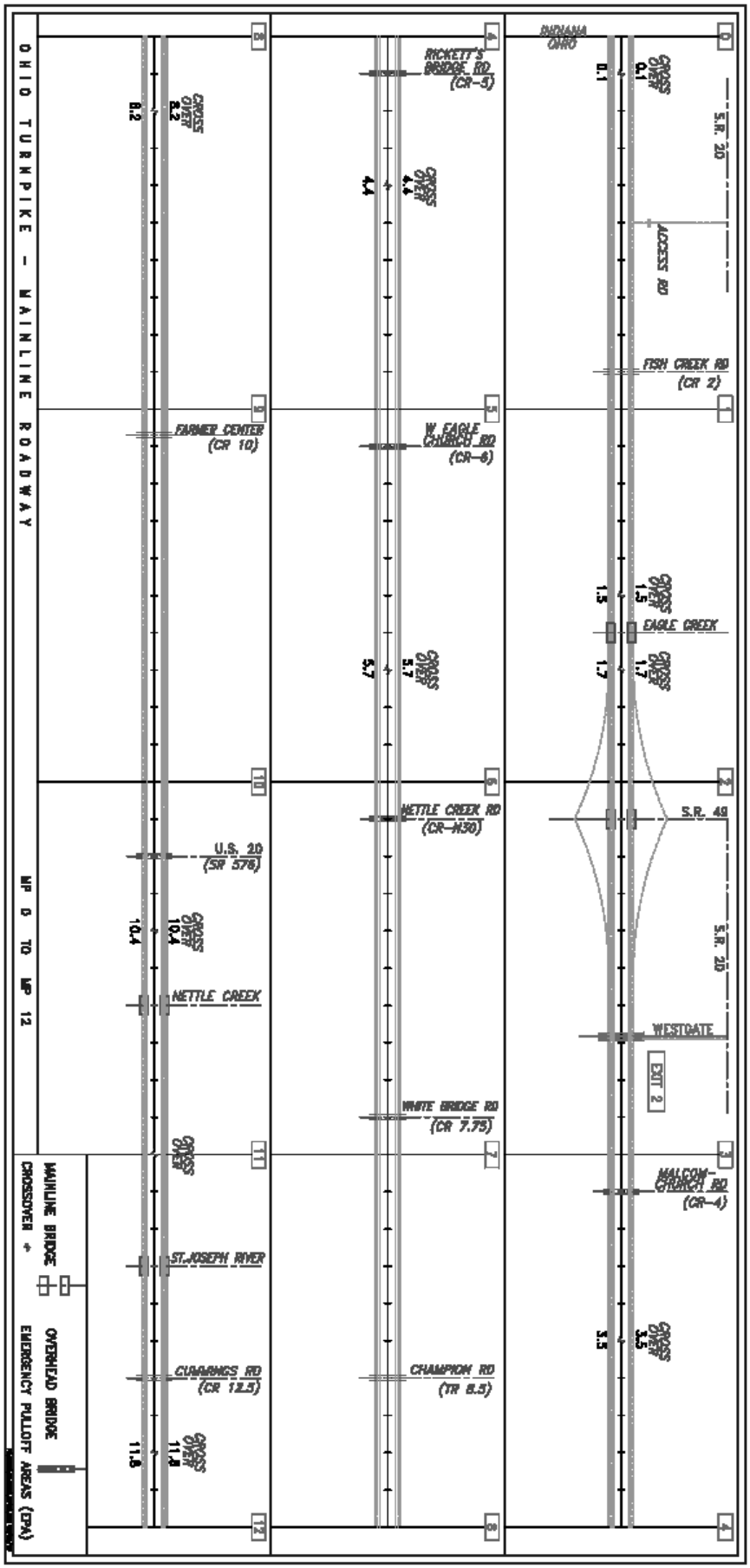
OHIO TURNPIKE - MAINLINE ROADWAY
MP 0 TO MP 12
INDIANA
OHIO
S.R. 20
ACCESS RD
FISH CREEK RD
(CR 2)
EAGLE CREEK
S.R. 49
WESTGATE
EXIT 2
MALCOM-CHURCH RD
(CR-4)
RICKETT'S BRIDGE RD
(CR-5)
W. EAGLE CHURCH RD
(CR-6)
NETTLE CREEK RD
(CR-N30)
WHITE BRIDGE RD
(CR 7.75)
CHAMPION RD
(TR 8.5)
FARMER CENTER
(CR 10)
U.S. 20
(SR 576)
NETTLE CREEK
ST. JOSEPH RIVER
CUMMINGS RD
(CR 12.5)
CROSS OVER
0.1
1.5
1.7
3.5
4.4
5.7
8.2
10.4
11.8
MAINLINE BRIDGE
CROSSOVER +
OVERHEAD BRIDGE
EMERGENCY PULLOFF AREAS (EPA)

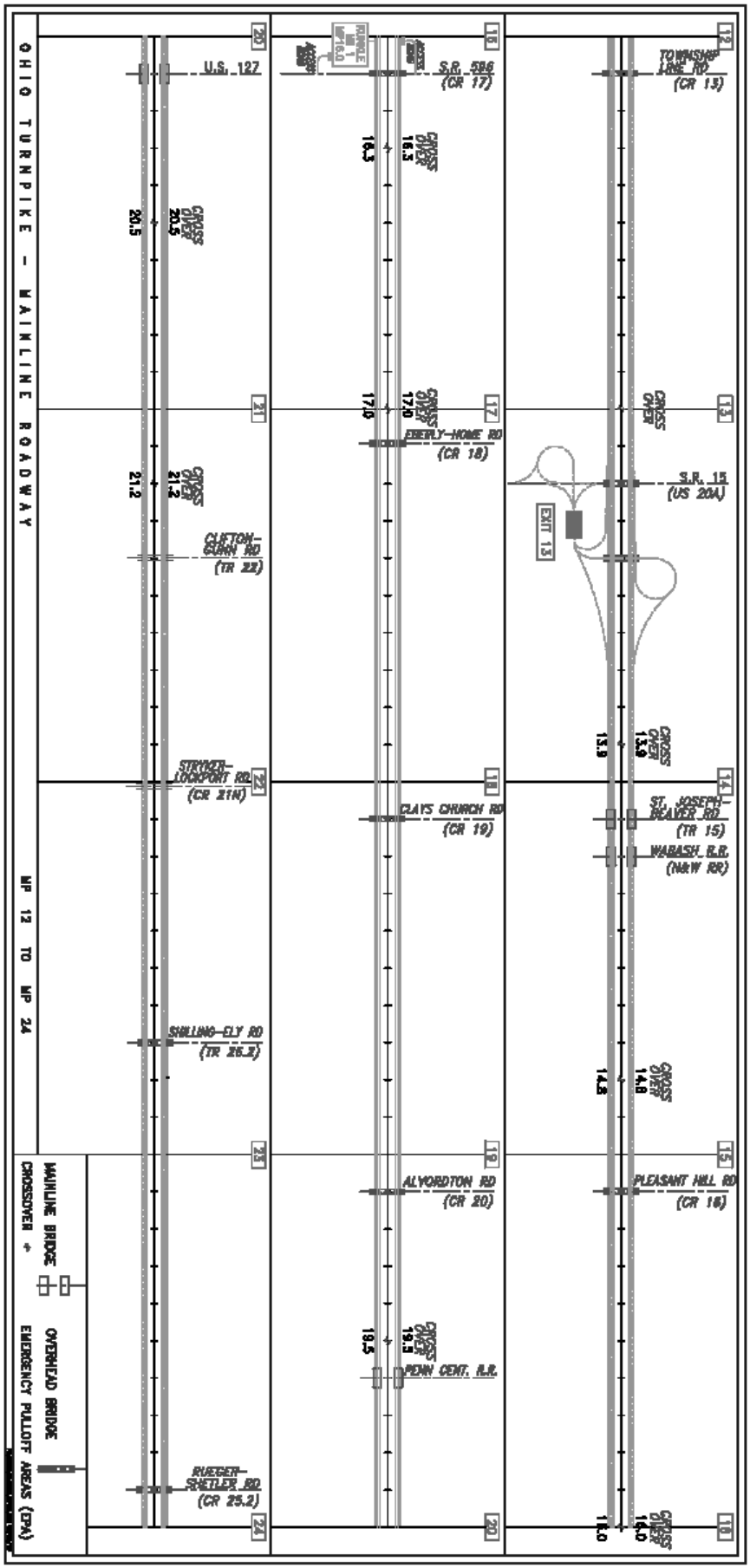
OHIO TURNPIKE - MAINLINE ROADWAY
MP 12 TO MP 24
MAINLINE BRIDGE
CROSSOVER +
OVERHEAD BRIDGE
EMERGENCY PULLOFF AREAS (EPA)
TOWNSHIP LINE RD. (CR 13)
CROSS OVER 13.0
S.R. 15 (US 20A)
EXIT 13
CROSS OVER 13.9
ST. JOSEPH-BEAVER RD (TR 15)
WABASH R.R. (N&W RR)
CROSS OVER 14.0
PLEASANT HILL RD (CR 16)
CROSS OVER 14.0
S.R. 586 (CR 17)
CROSS OVER 16.3
EBERLY-HOME RD (CR 18)
CROSS OVER 17.0
CLAYS CHURCH RD (CR 19)
CROSS OVER 18.5
ALVORDTON RD (CR 20)
CROSS OVER 19.5
PENN CENT. R.R.
U.S. 127
CROSS OVER 20.5
CLIFTON-GUNN RD (TR 22)
CROSS OVER 21.2
STRYKER-LOCKPORT RD (CR 21N)
SHILLING-ELY RD (TR 25.2)
RUEGER-SHETLER RD (CR 25.2)

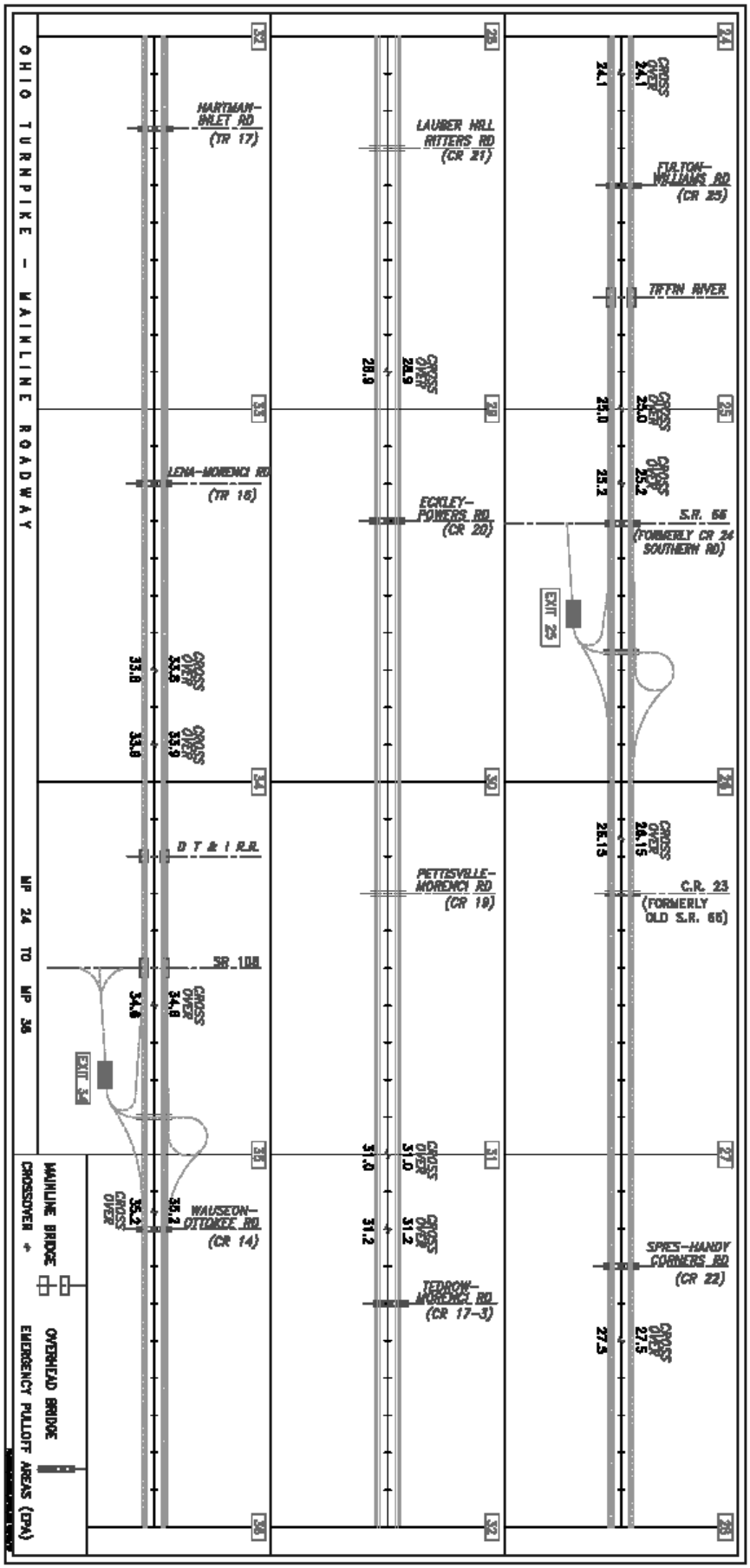
OHIO TURNPIKE - MAINLINE ROADWAY
MP 24 TO MP 36
24
25
26
27
28
29
30
31
32
33
34
35
36
CROSS OVER 24.1
24.1
FULTON-WILLIAMS RD (CR 25)
TIFFIN RIVER
CROSS OVER 25.0
25.0
CROSS OVER 25.2
25.2
S.R. 66 (FORMERLY CR 24 SOUTHERN RD)
EXIT 25
CROSS OVER 26.15
26.15
C.R. 23 (FORMERLY OLD S.R. 66)
SPRES-HANDY CORNERS RD (CR 22)
CROSS OVER 27.5
27.5
CROSS OVER 28.9
28.9
LAUBER HILL RITTERS RD (CR 21)
ECKLEY-POWERS RD (CR 20)
PETTISVILLE-MORENCI RD (CR 19)
CROSS OVER 31.0
31.0
CROSS OVER 31.2
31.2
TEDROW-MORENCI RD (CR 17-3)
HARTMAN-INLET RD (TR 17)
LENA-MORENCI RD (TR 16)
CROSS OVER 33.8
33.8
CROSS OVER 33.9
33.9
D T & I R.R.
SR 108
CROSS OVER 34.8
34.8
EXIT 34
CROSS OVER 35.2
35.2
WAUSEON-OTTOKEE RD (CR 14)
MAINLINE BRIDGE
CROSSOVER +
OVERHEAD BRIDGE
EMERGENCY PULLOFF AREAS (EPA)

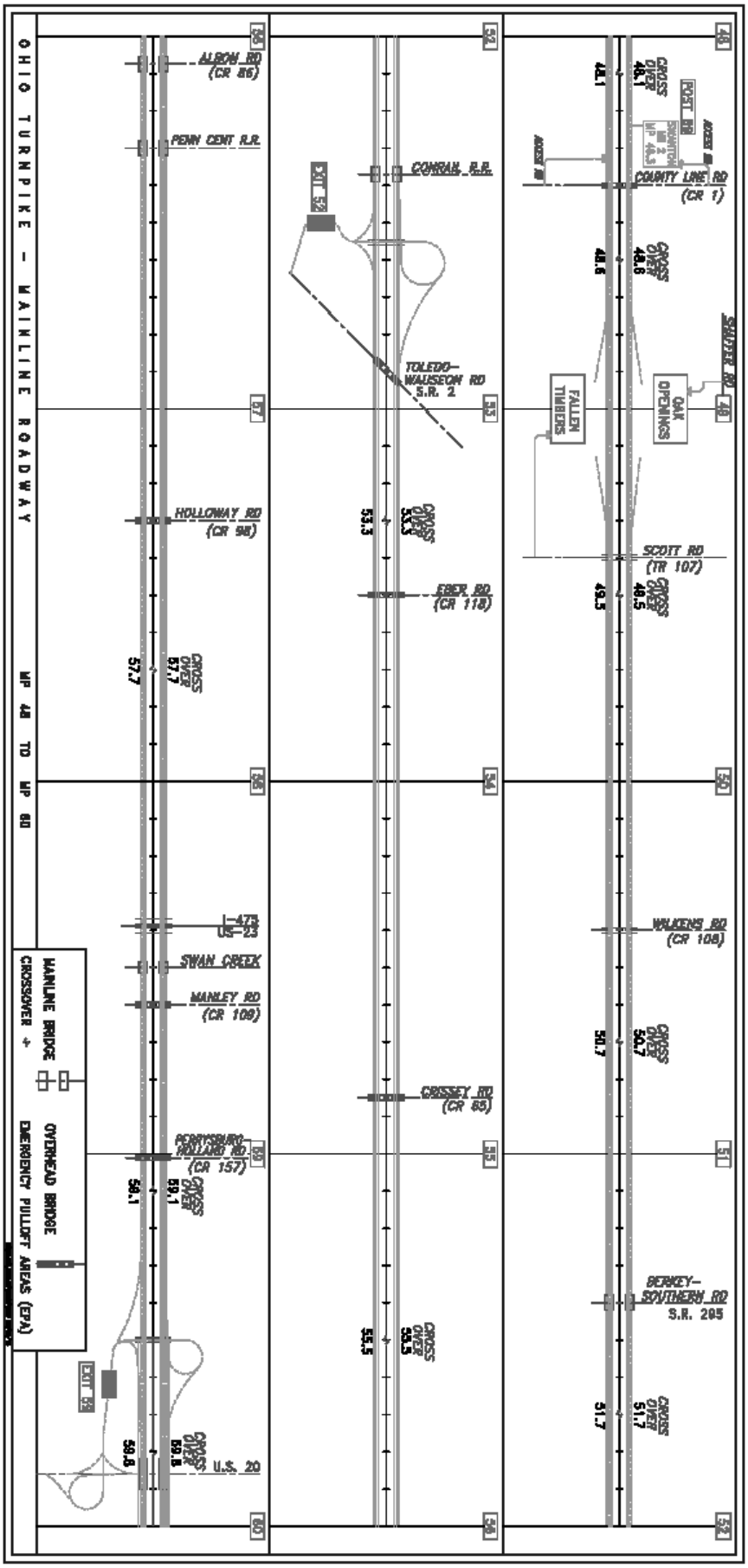
OHIO TURNPIKE - MAINLINE ROADWAY
MP 48 TO MP 60
MAINLINE BRIDGE
CROSSOVER
OVERHEAD BRIDGE
EMERGENCY PULLOFF AREAS (EPA)
ALBON RD (CR 86)
PENN CENT R.R.
HOLLOWAY RD (CR 96)
I-475 US-23
SWAN CREEK
MANLEY RD (CR 109)
PORTSMOUTH-MILLER RD (CR 157)
U.S. 20
EXIT 59
CONRAIL R.R.
TOLEDO-WAUSEON RD S.R. 2
EBER RD (CR 118)
CRISSEY RD (CR 85)
EXIT 52
COUNTY LINE RD (CR 1)
SCOTT RD (TR 107)
WALKENS RD (CR 108)
BERKEY-SOUTHERN RD S.R. 295
FALLEN TIMBERS
OAK OPENINGS
SHUTTLE RD
POST RD
CROSS OVER 48.1
CROSS OVER 48.6
CROSS OVER 49.5
CROSS OVER 50.7
CROSS OVER 51.7
CROSS OVER 53.3
CROSS OVER 55.5
CROSS OVER 57.7
CROSS OVER 59.1
CROSS OVER 59.8

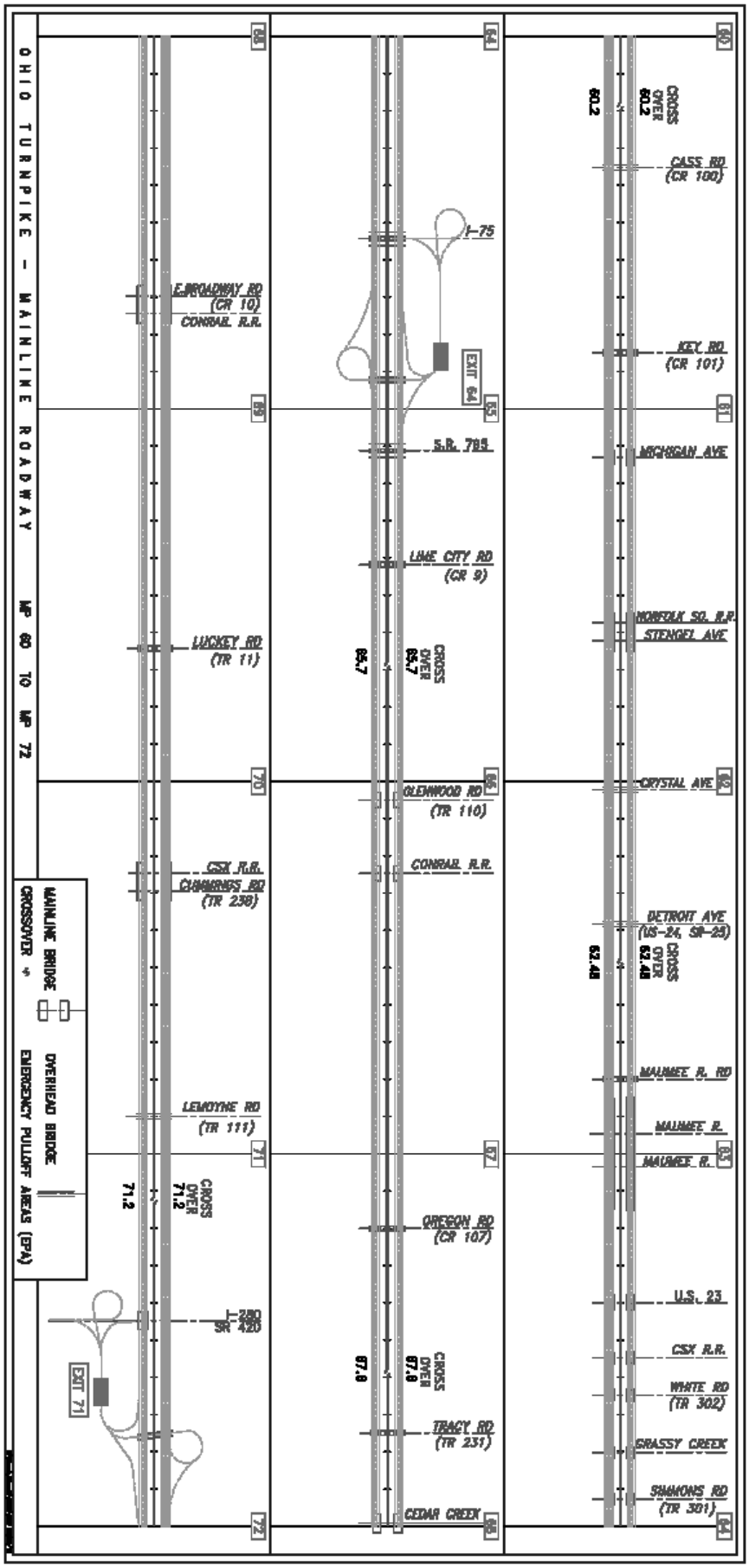
OHIO TURNPIKE - MAINLINE ROADWAY MP 60 TO MP 72
MAINLINE BRIDGE
CROSSOVER
OVERHEAD BRIDGE
EMERGENCY PULLOFF AREAS (EPA)
60
61
62
63
64
65
66
67
68
69
70
71
72
CROSS OVER 60.2
60.2
CASS RD (CR 100)
KEY RD (CR 101)
MICHIGAN AVE
NORFOLK SO. R.R.
STENGEL AVE
CRYSTAL AVE
DETROIT AVE (US-24, SR-25)
CROSS OVER 63.48
63.48
MAUMEE R. RD
MAUMEE R.
MAUMEE R.
U.S. 23
CSX R.R.
WHITE RD (TR 302)
GRASSY CREEK
SIMMONS RD (TR 301)
I-75
EXIT 64
S.R. 795
LIME CITY RD (CR 9)
CROSS OVER 65.7
65.7
GLENWOOD RD (TR 110)
CONRAIL R.R.
OREGON RD (CR 107)
CROSS OVER 67.8
67.8
TRACY RD (TR 231)
CEDAR CREEK
E.BROADWAY RD (CR 10)
CONRAIL R.R.
LUCKEY RD (TR 11)
CSX R.R.
CHAMBERS RD (TR 238)
LEMOYNE RD (TR 111)
CROSS OVER 71.2
71.2
I-280 SR 420
EXIT 71

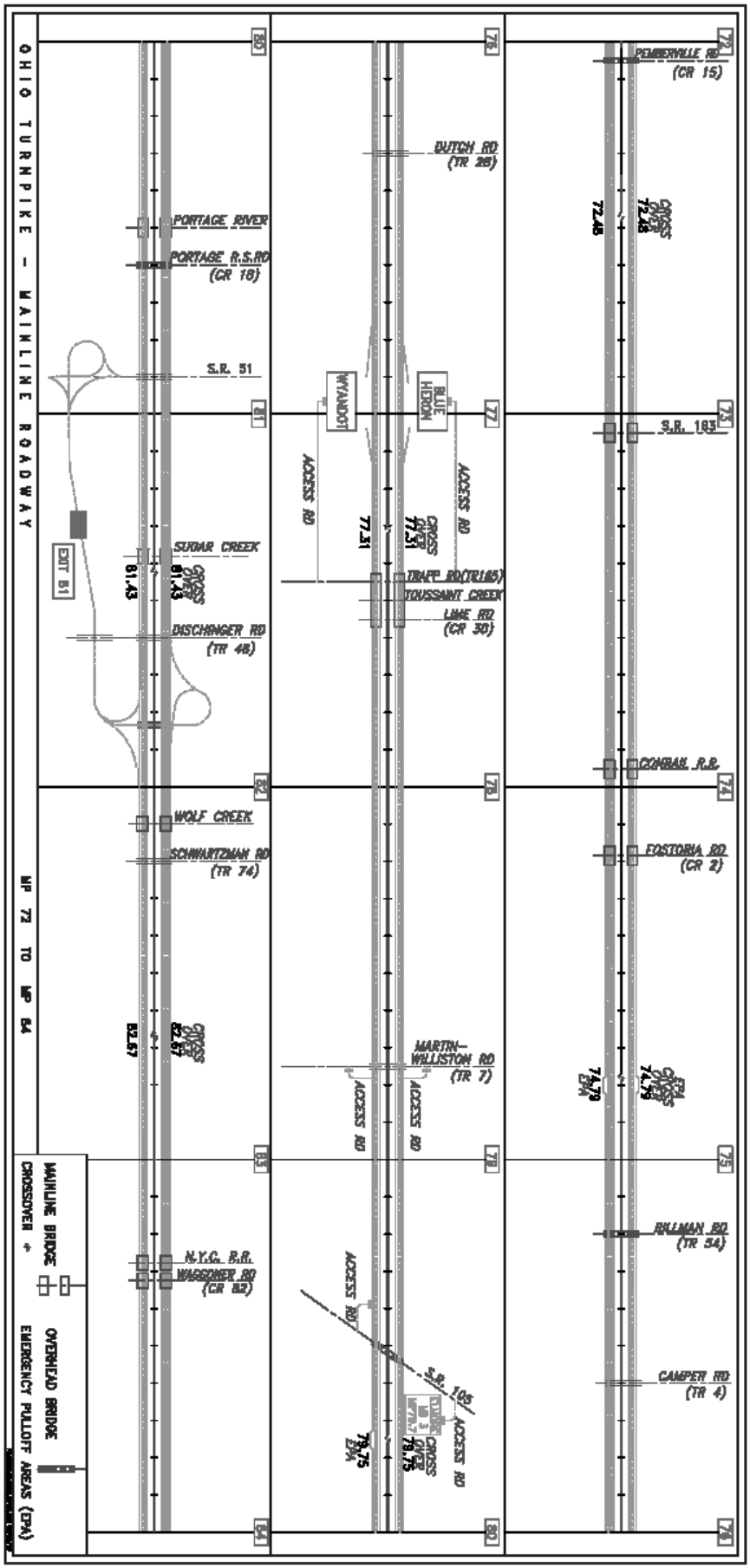
OHIO TURNPIKE - MAINLINE ROADWAY
MP 72 TO MP 84
PEMBERVILLE RD
(CR 15)
DUTCH RD
(TR 26)
PORTAGE RIVER
PORTAGE R.S.RD
(CR 18)
S.R. 51
S.R. 163
WAYNOKA
BLUE HERON
ACCESS RD
ACCESS RD
SUGAR CREEK
EXIT 51
TRAPP RD(TR 165)
TOUSSAINT CREEK
LIME RD
(CR 30)
DISCHANGER RD
(TR 48)
CONRAIL R.R.
WOLF CREEK
SCHWARTZMAN RD
(TR 74)
FOSTORIA RD
(CR 2)
MARTIN-
WILLISTON RD
(TR 7)
ACCESS RD
ACCESS RD
RILLMAN RD
(TR 34)
N.Y.C. R.R.
WAGGONER RD
(CR 82)
ACCESS RD
S.R. 105
ACCESS RD
CAMPER RD
(TR 4)
MAINLINE BRIDGE
CROSSOVER +
OVERHEAD BRIDGE
EMERGENCY PULLOFF AREAS (EPA)

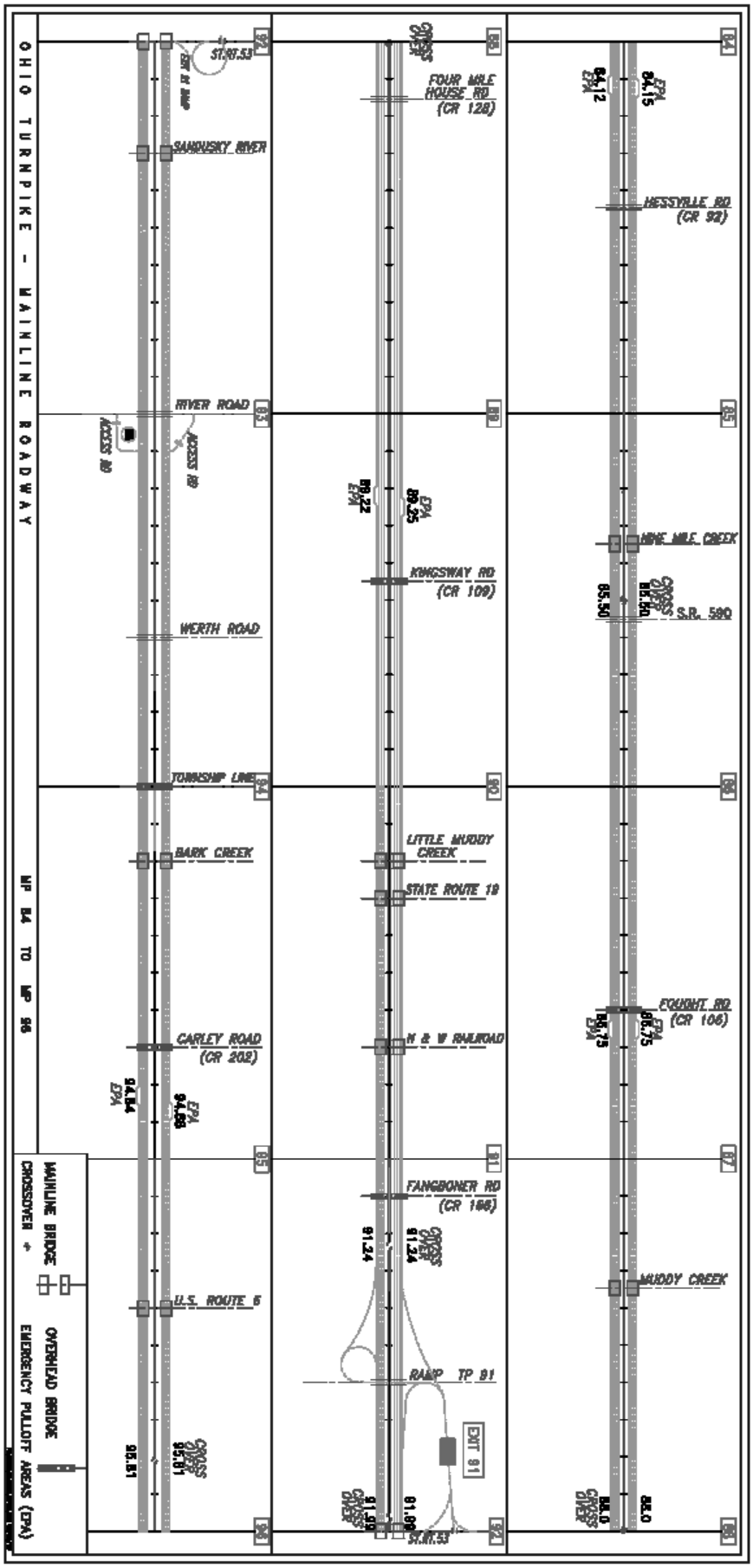
OHIO TURNPIKE - MAINLINE ROADWAY
MP 84 TO MP 96
MAINLINE BRIDGE
CROSSOVER
OVERHEAD BRIDGE
EMERGENCY PULLOFF AREAS (EPA)
SANDUSKY RIVER
RIVER ROAD
WERTH ROAD
TOWNSHIP LINE
BARK CREEK
CARLEY ROAD
(CR 202)
U.S. ROUTE 6
FOUR MILE
HOUSE RD
(CR 128)
KINGSWAY RD
(CR 109)
LITTLE MUDDY
CREEK
STATE ROUTE 19
N & W RAILROAD
FANGBONER RD
(CR 166)
RAMP TP 91
EXIT 91
HESSVILLE RD
(CR 92)
NINE MILE CREEK
S.R. 590
EQUIGHT RD
(CR 106)
MUDDY CREEK

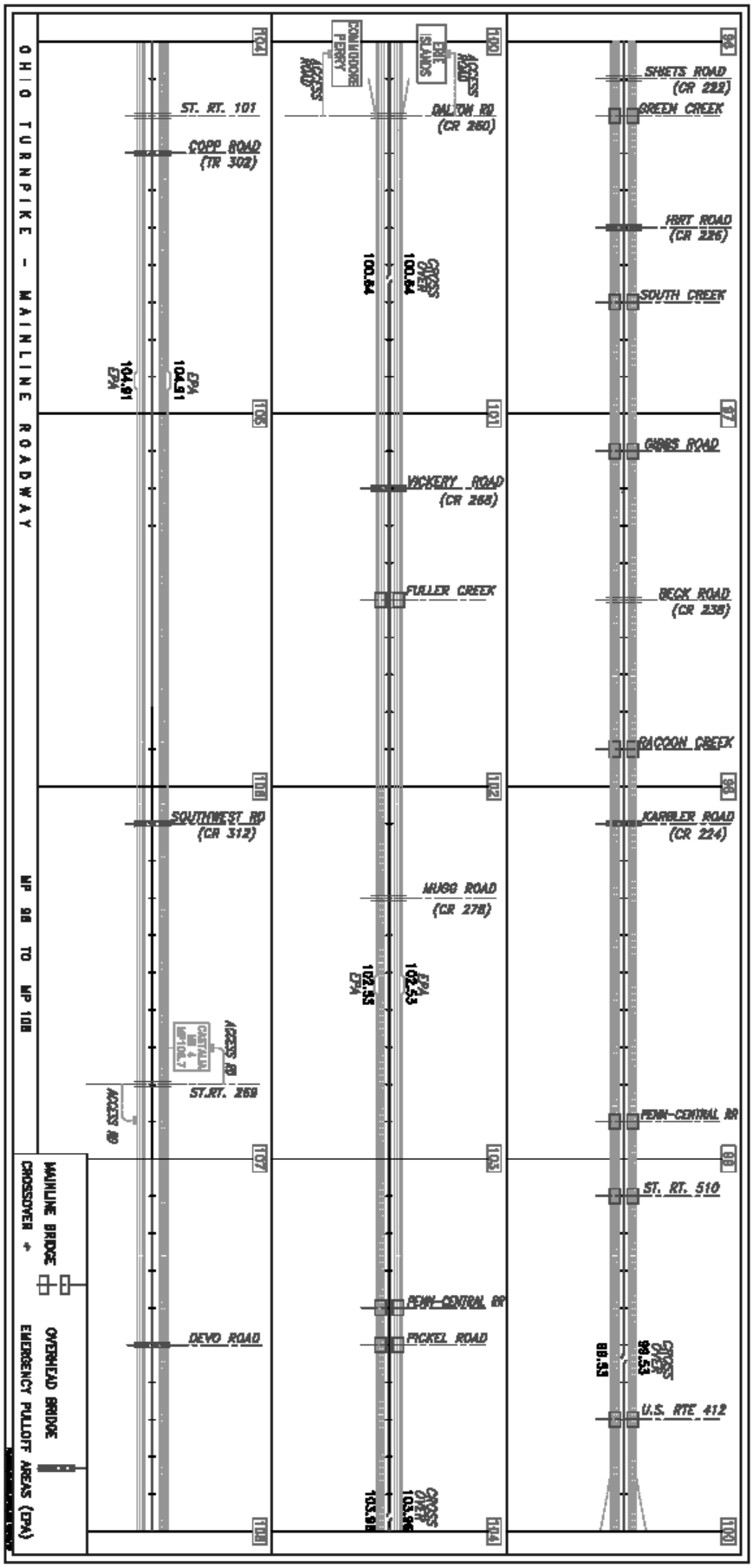
OHIO TURNPIKE - MAINLINE ROADWAY
MP 98 TO MP 108
MAINLINE BRIDGE
CROSSOVER +
OVERHEAD BRIDGE
EMERGENCY PULLOFF AREAS (EPA)
SHEETS ROAD (CR 222)
GREEN CREEK
HART ROAD (CR 226)
SOUTH CREEK
GIBBS ROAD
BECK ROAD (CR 238)
RACCOON CREEK
KARBLER ROAD (CR 224)
PENN-CENTRAL RR
ST. RT. 510
U.S. RTE 412
CROSS OVER 99.53
99.53
ACCESS RD
DALTON RD (CR 260)
CROSS OVER 100.64
100.64
VICKERY ROAD (CR 268)
FULLER CREEK
MUGG ROAD (CR 278)
EPA 102.55
EPA 102.33
PENN-CENTRAL RR
PICKEL ROAD
CROSS OVER 103.96
103.96
ST. RT. 101
COPP ROAD (TR 302)
EPA 104.91
EPA 104.51
SOUTHWEST RD (CR 312)
ST.RT. 269
DEVO ROAD

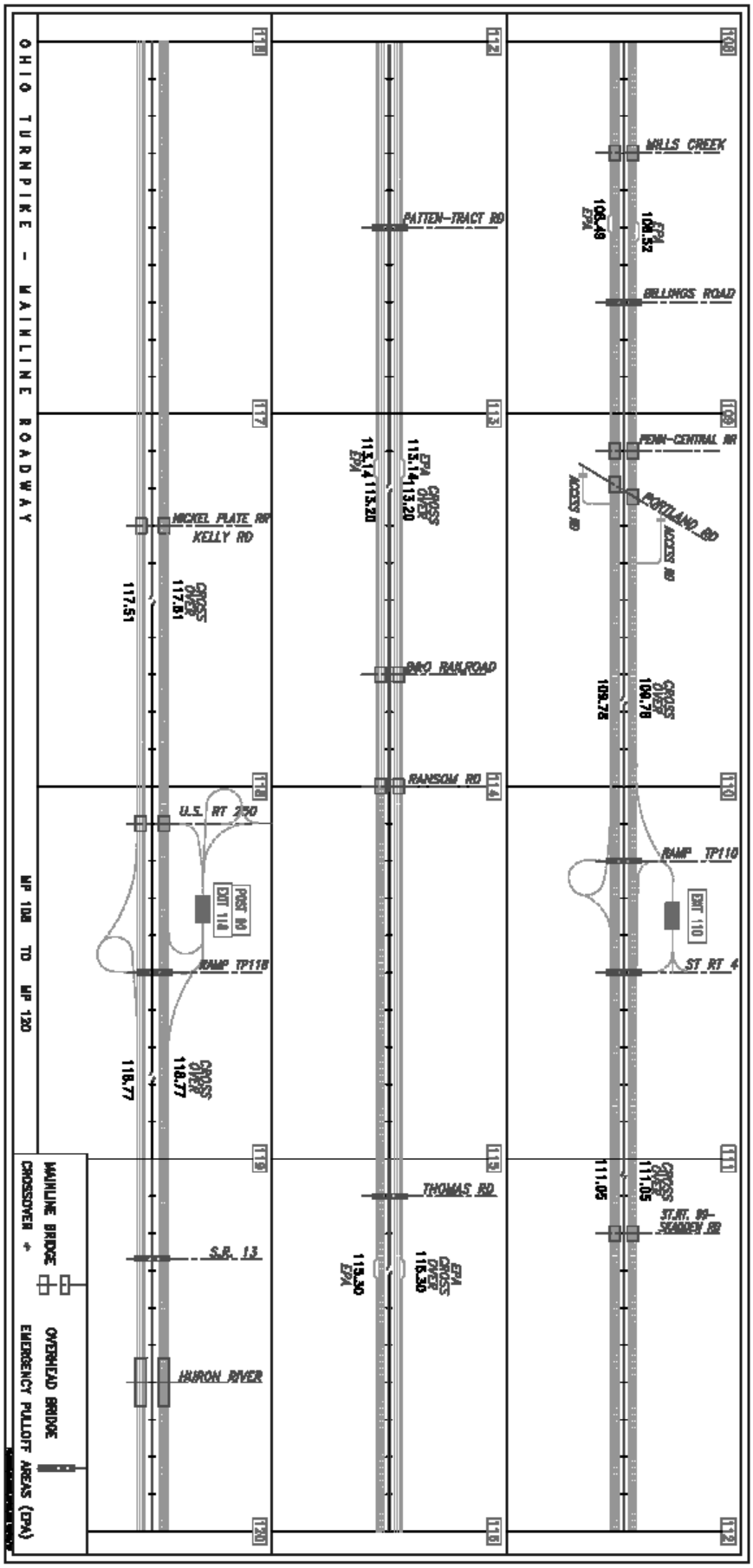
OHIO TURNPIKE - MAINLINE ROADWAY
MP 108 TO MP 120
108
109
110
111
112
113
114
115
116
117
118
119
120
WILLS CREEK
BILLINGS ROAD
PENN-CENTRAL RR
PORTLAND RD
ACCESS RD
ST RT 4
ST.RT. 99-
SEARDEN RD
RAMP TP110
EXIT 110
PATTEN-TRACT RD
CRS 113.14
113.20
113.14
113.20
CROSS OVER
EPA
BRO RAILROAD
RANSOM RD
THOMAS RD
EPA
CROSS OVER
115.30
NICKEL PLATE RR
KELLY RD
117.51
117.91
CROSS OVER
U.S. RT 250
POST 99
EXIT 118
RAMP TP118
118.77
118.77
CROSS OVER
S.R. 13
HURON RIVER
MAINLINE BRIDGE
CROSSOVER
OVERHEAD BRIDGE
EMERGENCY PULLOFF AREAS (EPA)

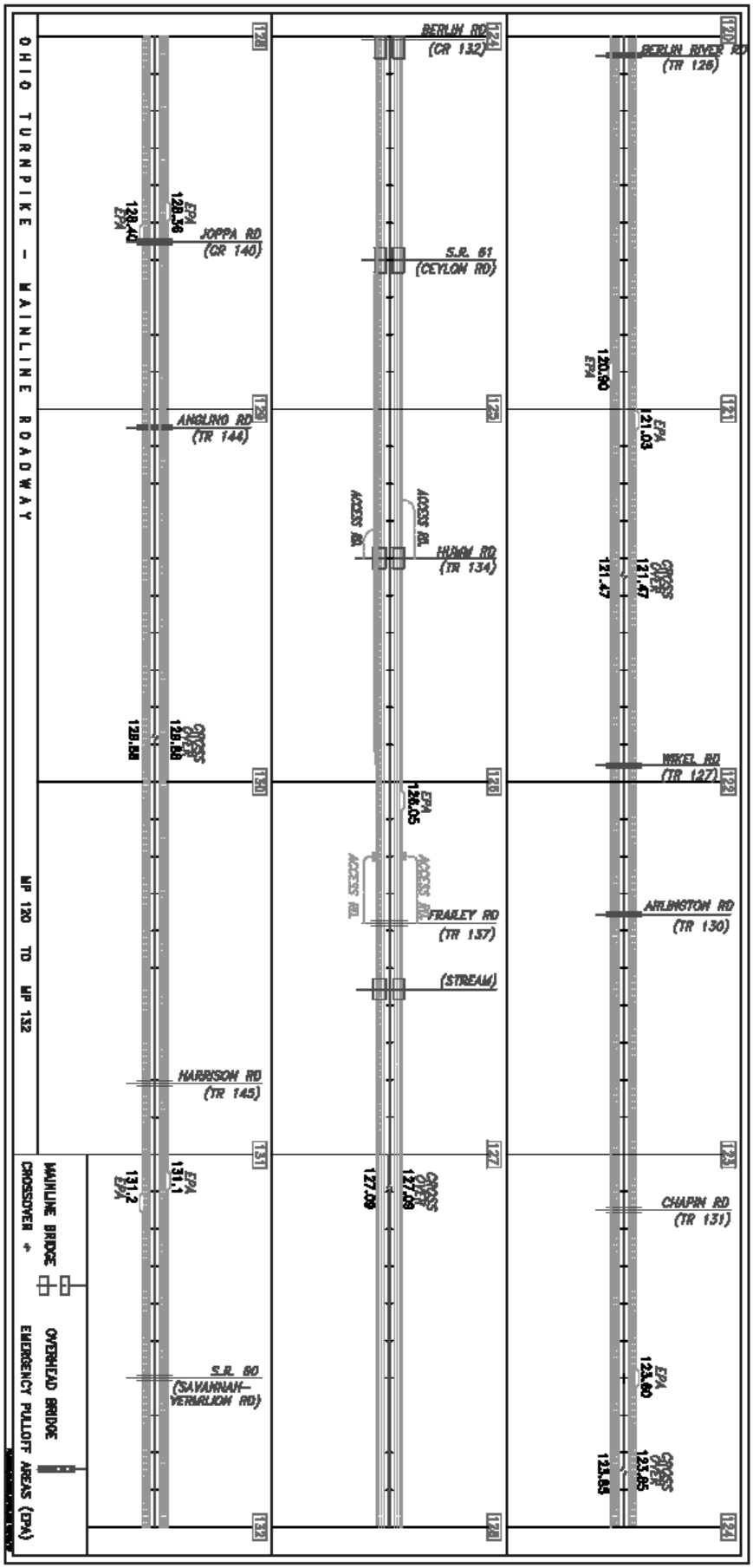
OHIO TURNPIKE - MAINLINE ROADWAY
MP 120 TO MP 132
BERLIN RIVER RD (TR 126)
WIKEL RD (TR 127)
ARLINGTON RD (TR 130)
CHAPIN RD (TR 131)
BERLIN RD (CR 132)
S.R. 61 (CEYLON RD)
HUMM RD (TR 134)
FRALEY RD (TR 137)
(STREAM)
JOPPA RD (CR 140)
ANGLING RD (TR 144)
HARRISON RD (TR 145)
S.R. 60 (SAVANNAH-VERMILION RD)
ACCESS RD
EPA 123.60
CROSS OVER 123.85
123.83
EPA 120.90
EPA 121.03
CROSS OVER 121.47
121.47
EPA 126.05
127.09
CROSS OVER 127.58
EPA 128.36
CROSS OVER 128.88
128.40
EPA 131.1
131.2
MAINLINE BRIDGE
CROSSOVER
OVERHEAD BRIDGE
EMERGENCY PULLOFF AREAS (EPA)

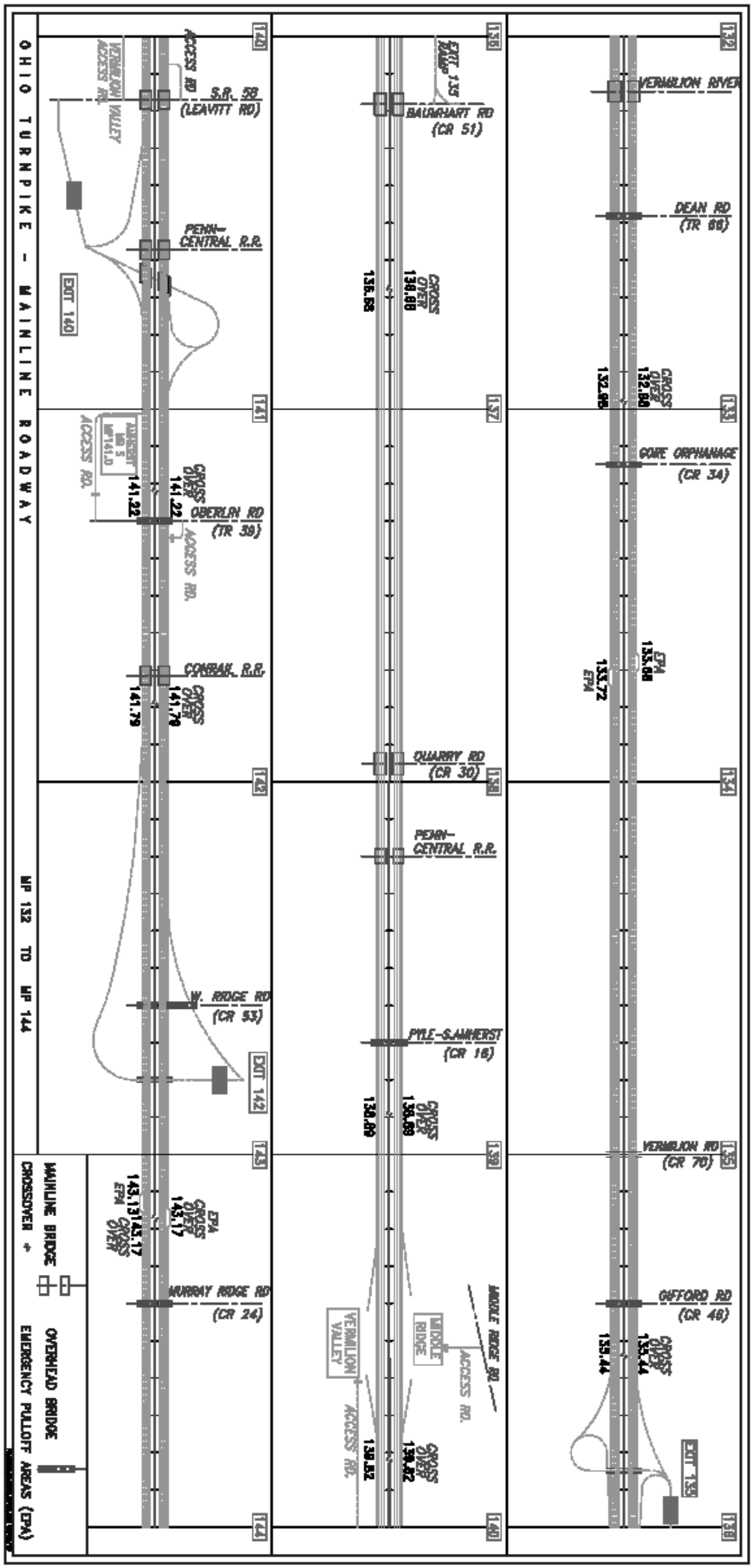
OHIO TURNPIKE - MAINLINE ROADWAY
MP 132 TO MP 144
MAINLINE BRIDGE
CROSSOVER
OVERHEAD BRIDGE
EMERGENCY PULLOFF AREAS (EPA)
VERMILION RIVER
DEAN RD (TR 88)
GORE ORPHANAGE (CR 34)
VERMILION RD (CR 70)
GUFFORD RD (CR 48)
EXIT 139
EPA 133.72
EPA 133.68
CROSS OVER 132.80
CROSS OVER 133.44
132.98
133.44
BAUMHART RD (CR 51)
QUARRY RD (CR 30)
PENN-CENTRAL R.R.
PYLE-SAMMERST (CR 16)
MIDDLE RIDGE RD
MIDDLE RIDGE
VERMILION VALLEY
ACCESS RD.
EXIT 138
CROSS OVER 136.58
CROSS OVER 136.69
CROSS OVER 136.82
136.58
136.69
136.82
S.R. 58 (LEAVITT RD)
PENN-CENTRAL R.R.
OBERLIN RD (TR 39)
CONRAIL R.R.
W. RIDGE RD (CR 53)
MURRAY RIDGE RD (CR 24)
EXIT 140
EXIT 142
CROSS OVER 141.22
CROSS OVER 141.79
CROSS OVER 143.17
141.22
141.79
143.17
143.13
EPA
141.0
MP 141.0

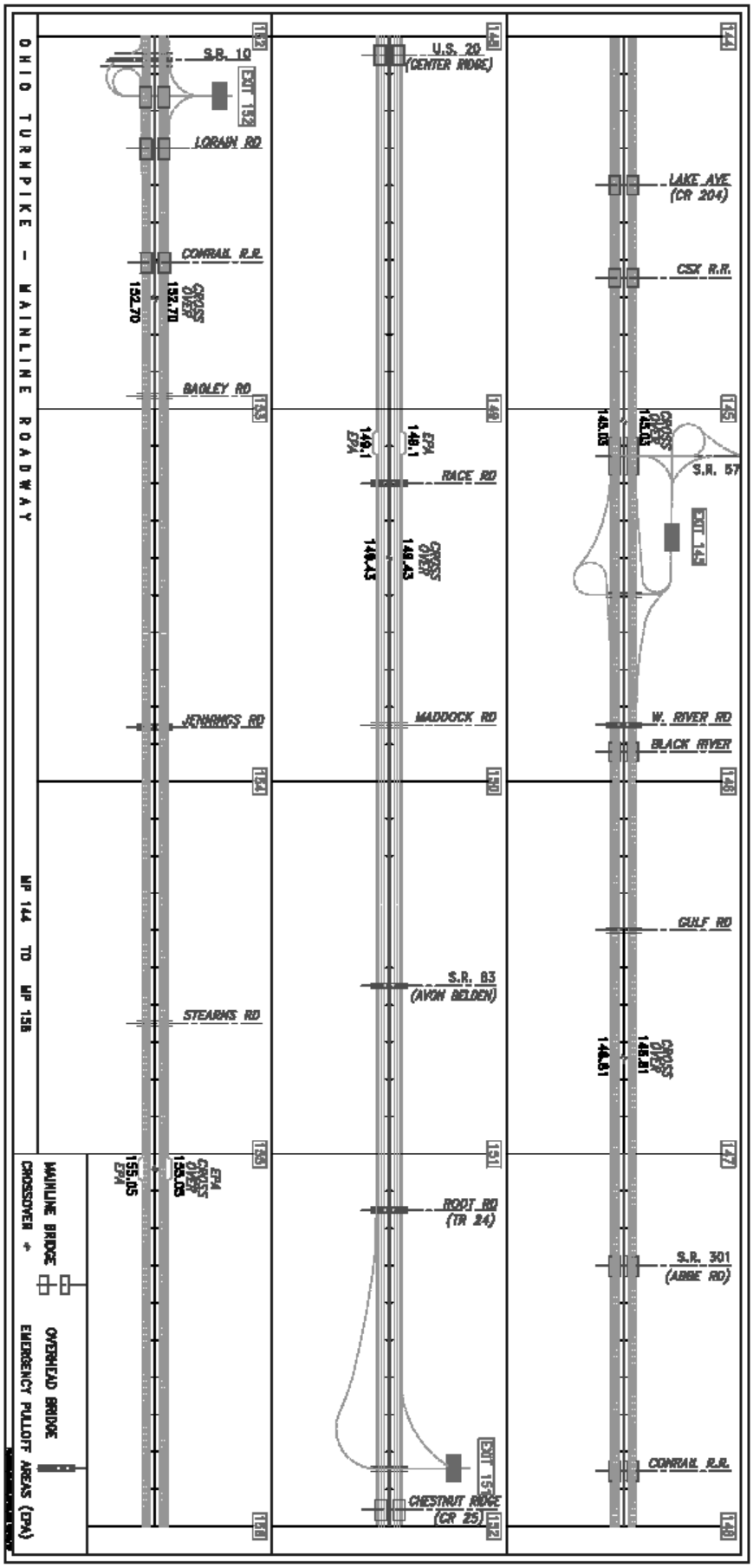
OHIO TURNPIKE - MAINLINE ROADWAY
MP 144 TO MP 156
S.R. 10
EXIT 152
LORAIN RD
CONRAIL R.R.
CROSS OVER 152.70
CROSS OVER 152.71
BAGLEY RD
JENNINGS RD
STEARNS RD
EPA CROSS OVER 155.05
CROSS OVER 155.06
MAINLINE BRIDGE
CROSSOVER
OVERHEAD BRIDGE
EMERGENCY PULLOFF AREAS (EPA)
U.S. 20 (CENTER RIDGE)
EPA 149.1
EPA 148.1
RACE RD
CROSS OVER 148.43
CROSS OVER 149.43
MADDOCK RD
S.R. 83 (AVON BELDEN)
ROOT RD (TR 24)
EXIT 151
CHESTNUT RIDGE (CR 25)
LAKE AVE (CR 204)
CSX R.R.
CROSS OVER 146.03
CROSS OVER 145.03
S.R. 57
EXIT 145
W. RIVER RD
BLACK RIVER
GULF RD
CROSS OVER 146.81
CROSS OVER 148.81
S.R. 301 (ABBE RD)
CONRAIL R.R.
153
152
151
150
149
148
147
146
145
144

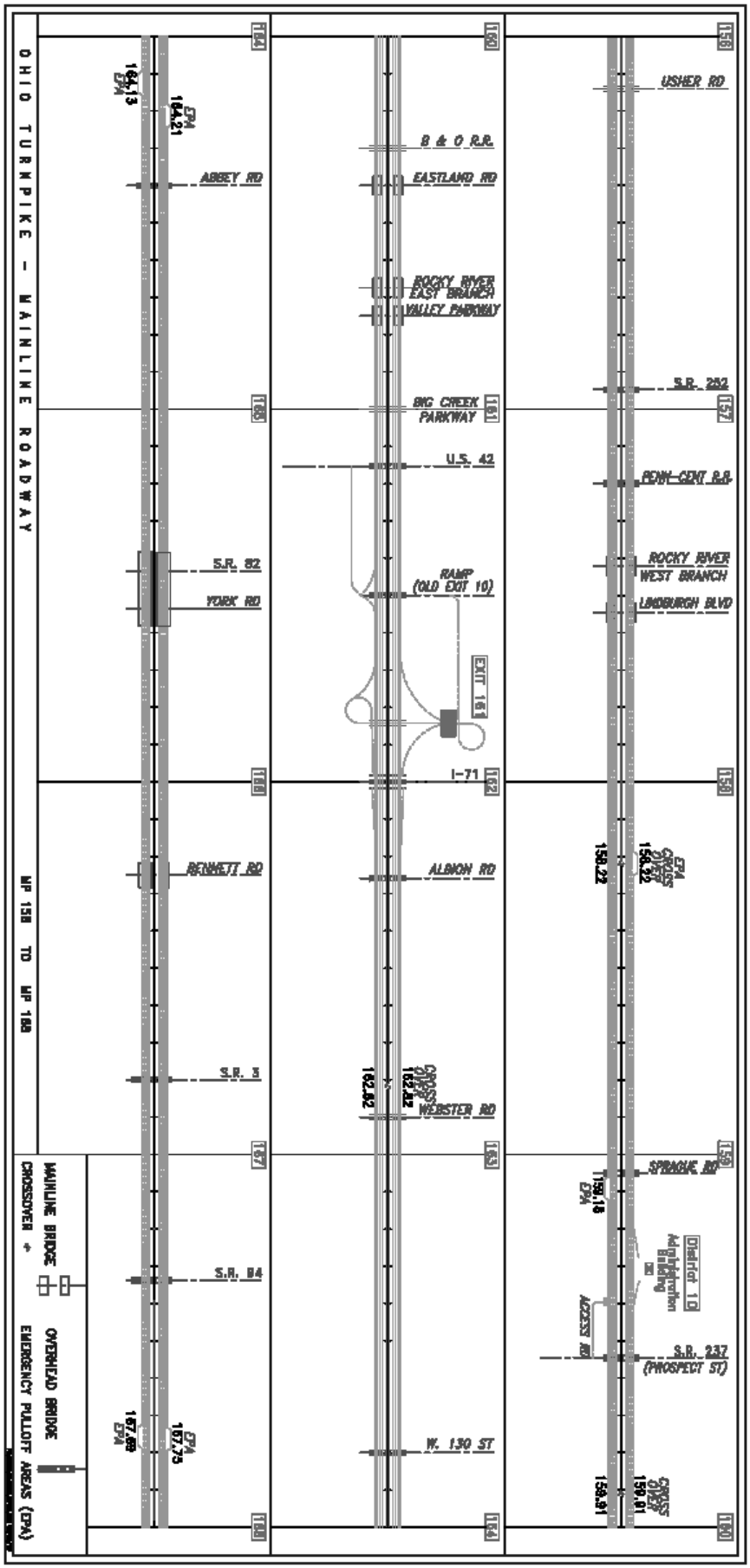
OHIO TURNPIKE - MAINLINE ROADWAY
MP 156 TO MP 169
MAINLINE BRIDGE
CROSSOVER
OVERHEAD BRIDGE
EMERGENCY PULLOFF AREAS (EPA)
USHER RD
S.R. 252
PENN-CENT R.R.
ROCKY RIVER WEST BRANCH
LINDBURGH BLVD
SPRAGUE RD
S.R. 237 (PROSPECT ST)
District 10
Ambulance Building
ACCESS RD
B & O R.R.
EASTLAND RD
ROCKY RIVER EAST BRANCH
VALLEY PARKWAY
BIG CREEK PARKWAY
U.S. 42
RAMP (OLD EXIT 10)
EXIT 161
I-71
ALBION RD
WEBSTER RD
W. 130 ST
ABBEY RD
S.R. 82
YORK RD
BENNETT RD
S.R. 3
S.R. 94
EPA 156.22
EPA 156.32
EPA 156.91
EPA 159.01
EPA 159.18
EPA 161.42
EPA 162.42
EPA 164.13
EPA 164.21
EPA 167.73
EPA 167.83
156
157
158
159
160
161
162
163
164
165
166
167
168
169

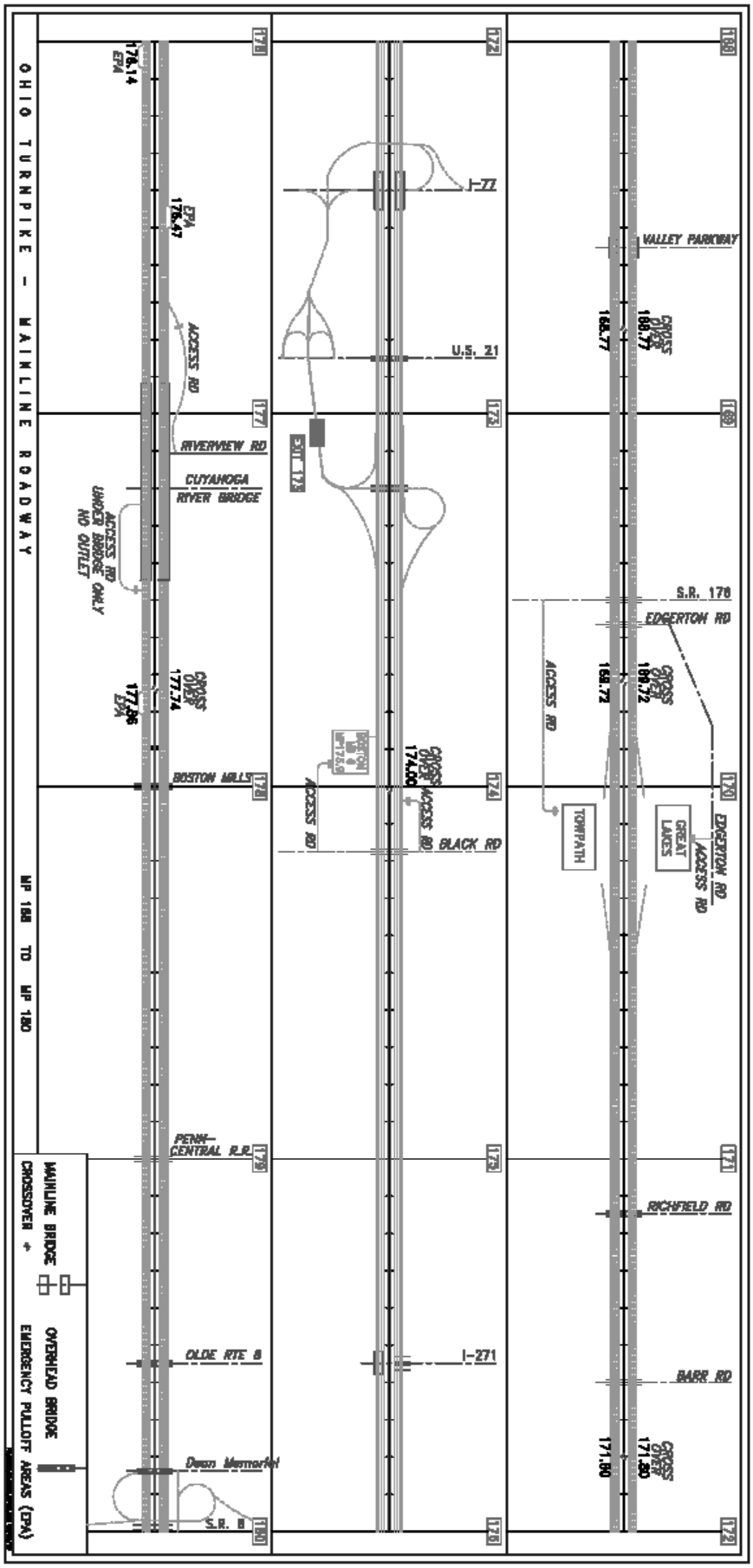
OHIO TURNPIKE - MAINLINE ROADWAY
MP 168 TO MP 180
VALLEY PARKWAY
CROSS OVER 168.77
168.77
S.R. 176
EDGERTON RD
CROSS OVER 168.72
168.72
ACCESS RD
TOWPATH
GREAT LAKES
EDGERTON RD
ACCESS RD
RICHFIELD RD
BARR RD
CROSS OVER 171.80
171.80
I-77
U.S. 21
I-71
CROSS OVER 174.00
ACCESS RD
BLACK RD
ACCESS RD
I-271
VALLEY VIEW RD
MP 175.8
RIVERVIEW RD
CUYAHOGA RIVER BRIDGE
ACCESS RD UNDER BRIDGE ONLY NO OUTLET
CROSS OVER 177.74
177.86
EPA
BOSTON MILLS
PENN-CENTRAL R.R.
OLDE RTE 8
Dean Memorial
S.R. 8
176.14
EPA
176.47
EPA
ACCESS RD
MAINLINE BRIDGE
CROSSOVER +
OVERHEAD BRIDGE
EMERGENCY PULLOFF AREAS (EPA)

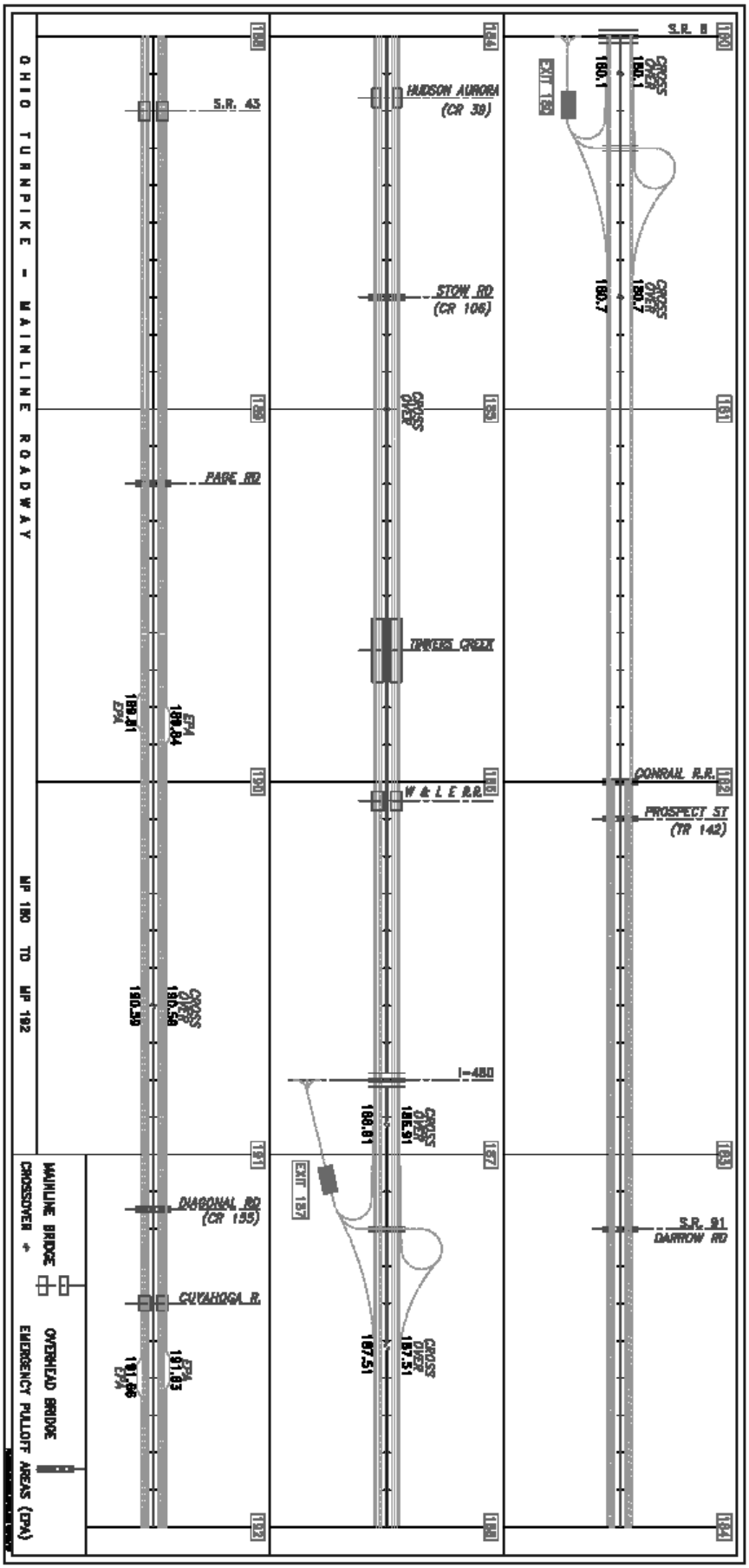
OHIO TURNPIKE - MAINLINE ROADWAY
MP 190 TO MP 192
S.R. 43
PAGE RD
DIAGONAL RD
(CR 155)
CUYAHOGA R.
HUDSON AURORA
(CR 39)
STOW RD
(CR 106)
TINKERS CREEK
W & L E R.R.
I-480
EXIT 187
S.R. 8
EXIT 189
CONRAIL R.R.
PROSPECT ST
(TR 142)
S.R. 91
DARROW RD
MAINLINE BRIDGE
CROSSOVER +
OVERHEAD BRIDGE
EMERGENCY PULLOFF AREAS (EPA)

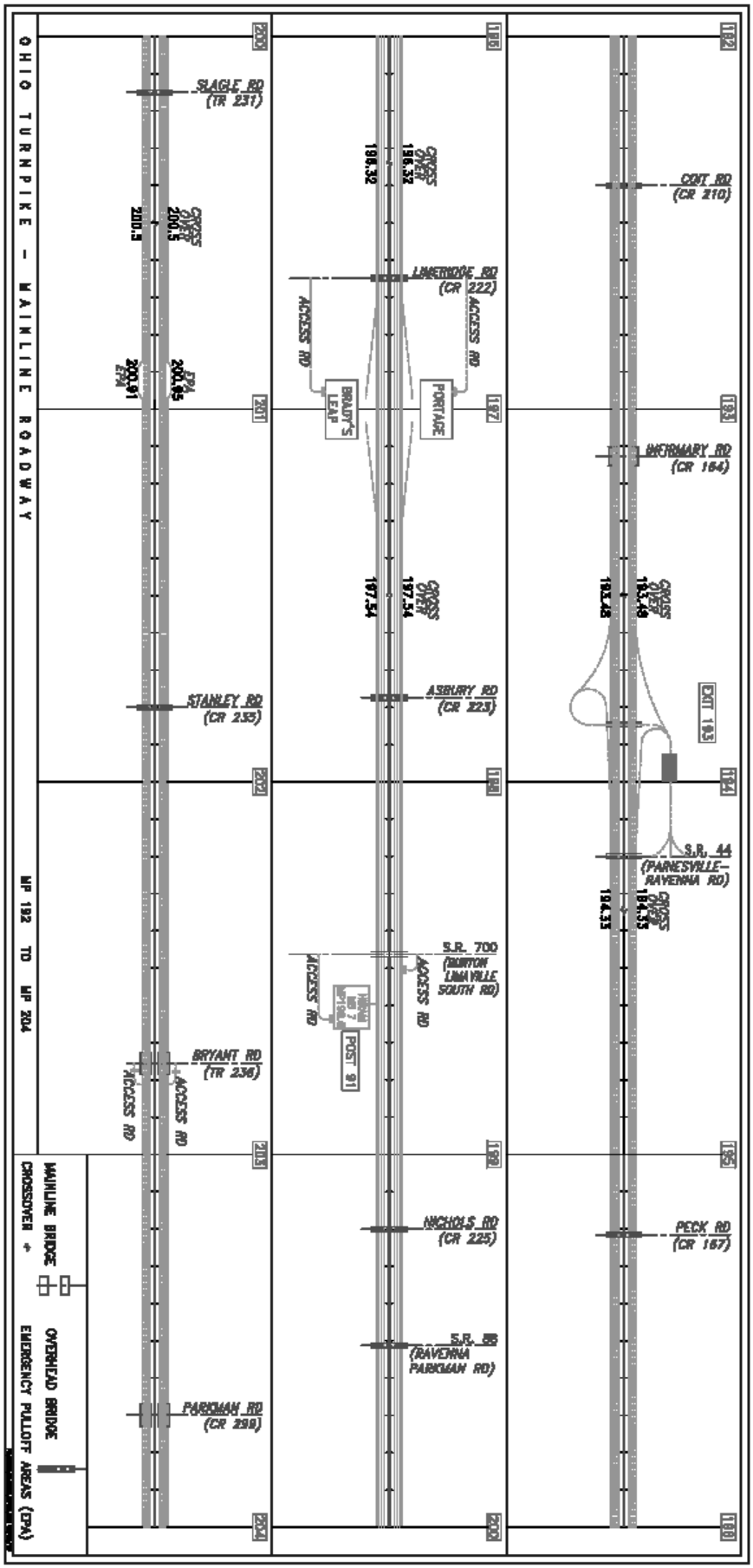
OHIO TURNPIKE - MAINLINE ROADWAY
MP 192 TO MP 204
MAINLINE BRIDGE
CROSSOVER +
OVERHEAD BRIDGE
EMERGENCY PULLOFF AREAS (EPA)
SLAGLE RD (TR 231)
STANLEY RD (CR 235)
BRYANT RD (TR 236)
ACCESS RD
PARKMAN RD (CR 299)
CROSS OVER 200.5
EPA 200.91
EPA 200.95
CROSS OVER 196.32
LAKEWOOD RD (CR 222)
BRADY'S LEAP
PORTAGE
CROSS OVER 197.54
ASBURY RD (CR 223)
S.R. 700 (BURTON LIMAVILLE SOUTH RD)
POST 911
NICHOLS RD (CR 225)
S.R. 88 (RAVENNA PARKMAN RD)
CROSS OVER 193.32
COIT RD (CR 210)
INFIRMARY RD (CR 164)
CROSS OVER 192.28
CROSS OVER 193.49
EXIT 193
S.R. 44 (PARNESVILLE-RAVENNA RD)
CROSS OVER 194.35
CROSS OVER 194.15
PECK RD (CR 167)
200
201
202
203
204
196
197
198
199
192
193
194
195

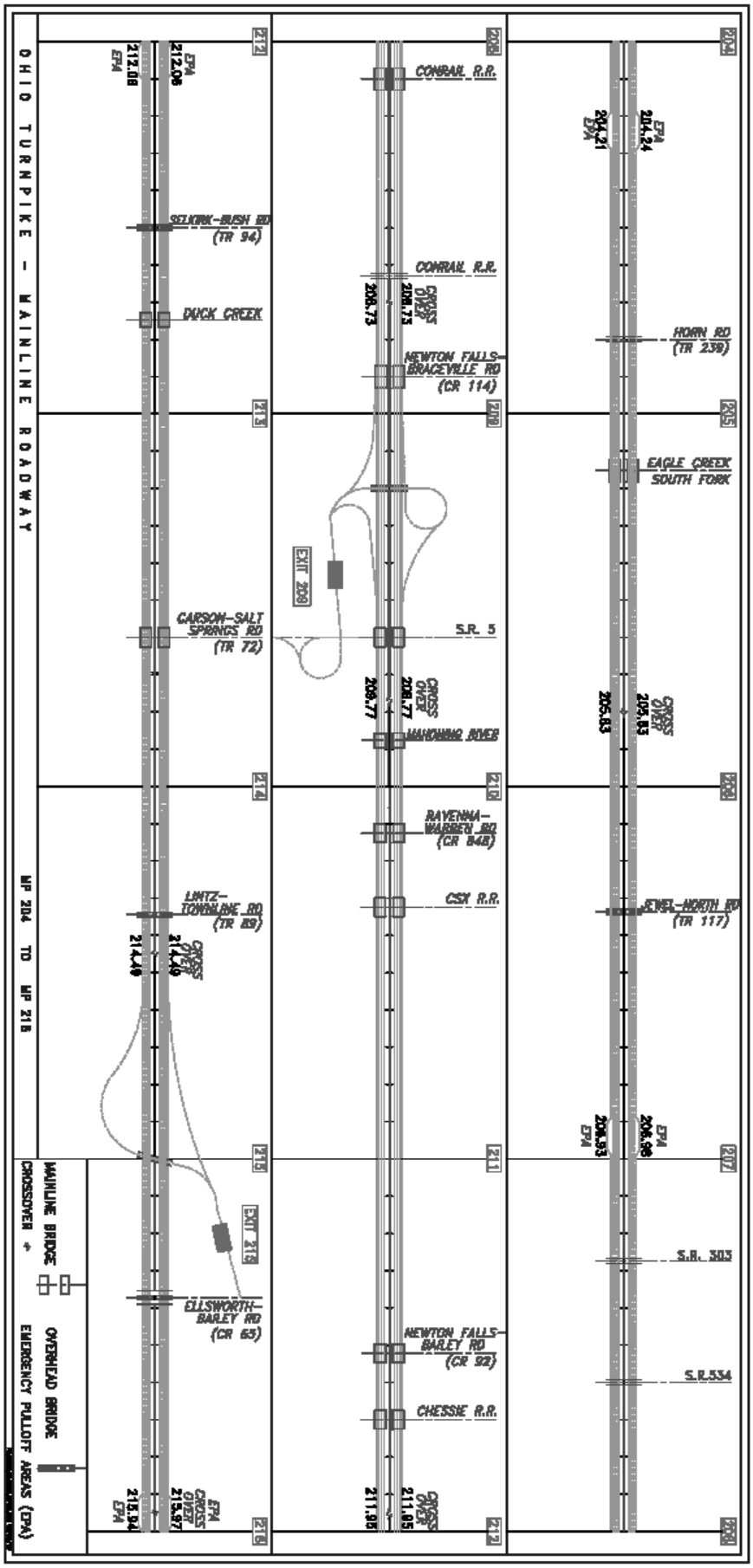
OHIO TURNPIKE - MAINLINE ROADWAY
MP 204 TO MP 216
MAINLINE BRIDGE
CROSSOVER
OVERHEAD BRIDGE
EMERGENCY PULLOFF AREAS (EPA)
EPA 204.21
EPA 204.24
HOHN RD (TR 239)
EAGLE CREEK SOUTH FORK
CROSS OVER 205.53
205.53
EPA 206.93
EPA 206.96
ENGEL-NORTH RD (TR 117)
S.R. 303
S.R.534
CONRAIL R.R.
CONRAIL R.R.
CROSS OVER 208.73
208.73
NEWTON FALLS-BRACEVILLE RD (CR 114)
EXIT 209
S.R. 5
CROSS OVER 209.77
209.77
MAHONING RIVER
RAVENNA-WARREN RD (CR 84B)
CSX R.R.
NEWTON FALLS-BARLEY RD (CR 92)
CHESSIE R.R.
CROSS OVER 211.95
211.95
EXIT 213
ELLSWORTH-BARLEY RD (CR 65)
EPA CROSS OVER 215.97
215.94 EPA
LINTZ-TOWNLINE RD (TR 89)
CROSS OVER 214.49
214.49
CARSON-SALT SPRINGS RD (TR 72)
DUCK CREEK
SILKIRK-BUSH RD (TR 94)
212.08 EPA
EPA 212.06
204
205
206
207
208
209
210
211
212
213
214
215
216

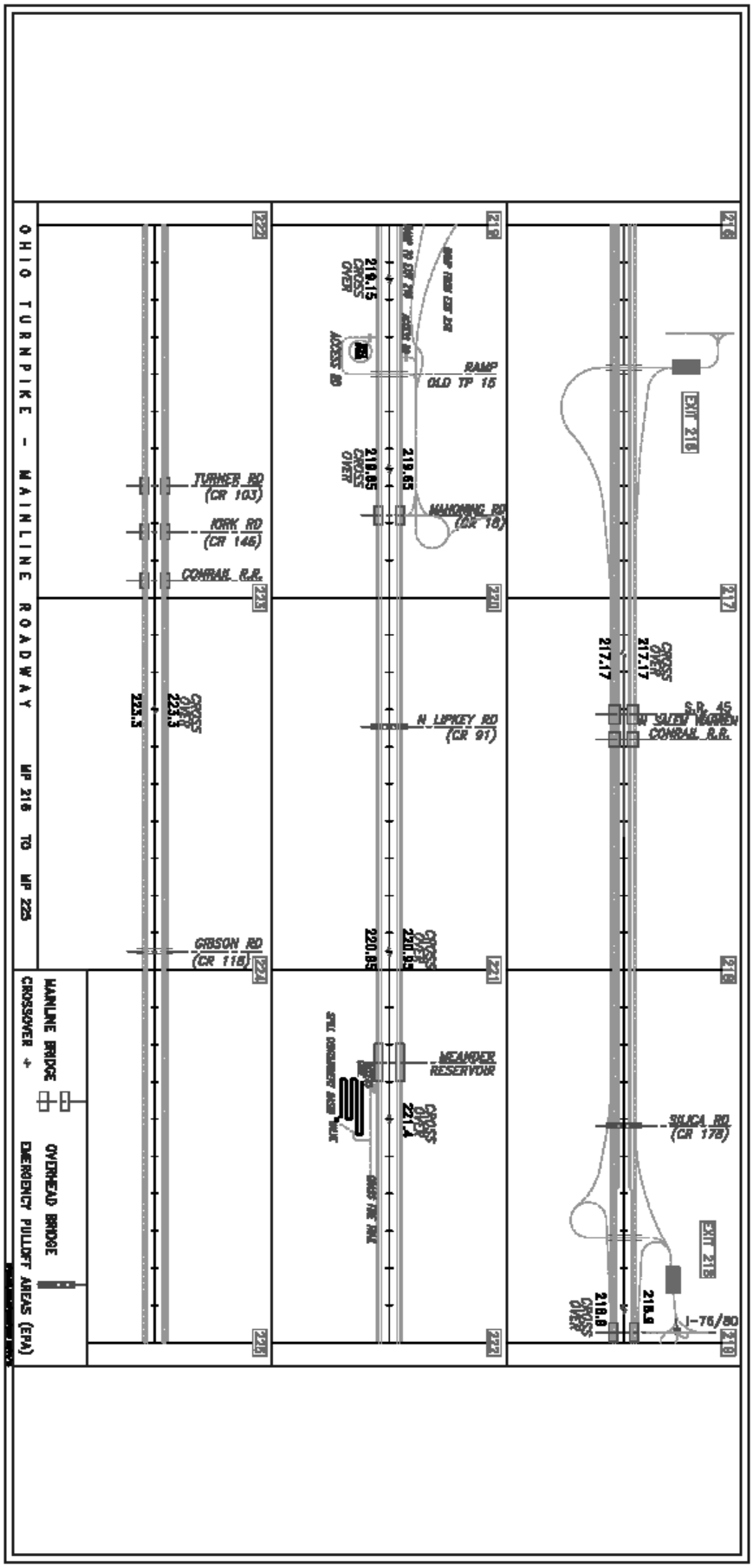
OHIO TURNPIKE - MAINLINE ROADWAY MP 216 TO MP 225
MAINLINE BRIDGE
CROSSOVER
OVERHEAD BRIDGE
EMERGENCY PULLOFF AREAS (EPA)
216
217
218
219
220
221
222
223
224
225
EXIT 216
EXIT 218
CROSSOVER 217.17
217.17
S.R. 45
N. SALEM WARREN
CONRAIL R.R.
SILICA RD (CR 178)
CROSSOVER 218.9
218.9
I-76/80
RAMP OLD TP 15
CROSSOVER 219.15
ACCESS RD
CROSSOVER 219.65
219.65
MAHONING RD (CR 18)
N LIPKEY RD (CR 91)
CROSSOVER 220.95
220.85
MEANDER RESERVOIR
CROSSOVER 221.4
CROSSOVER 223.3
223.3
TURNER RD (CR 103)
KIRK RD (CR 146)
CONRAIL R.R.
GIBSON RD (CR 118)

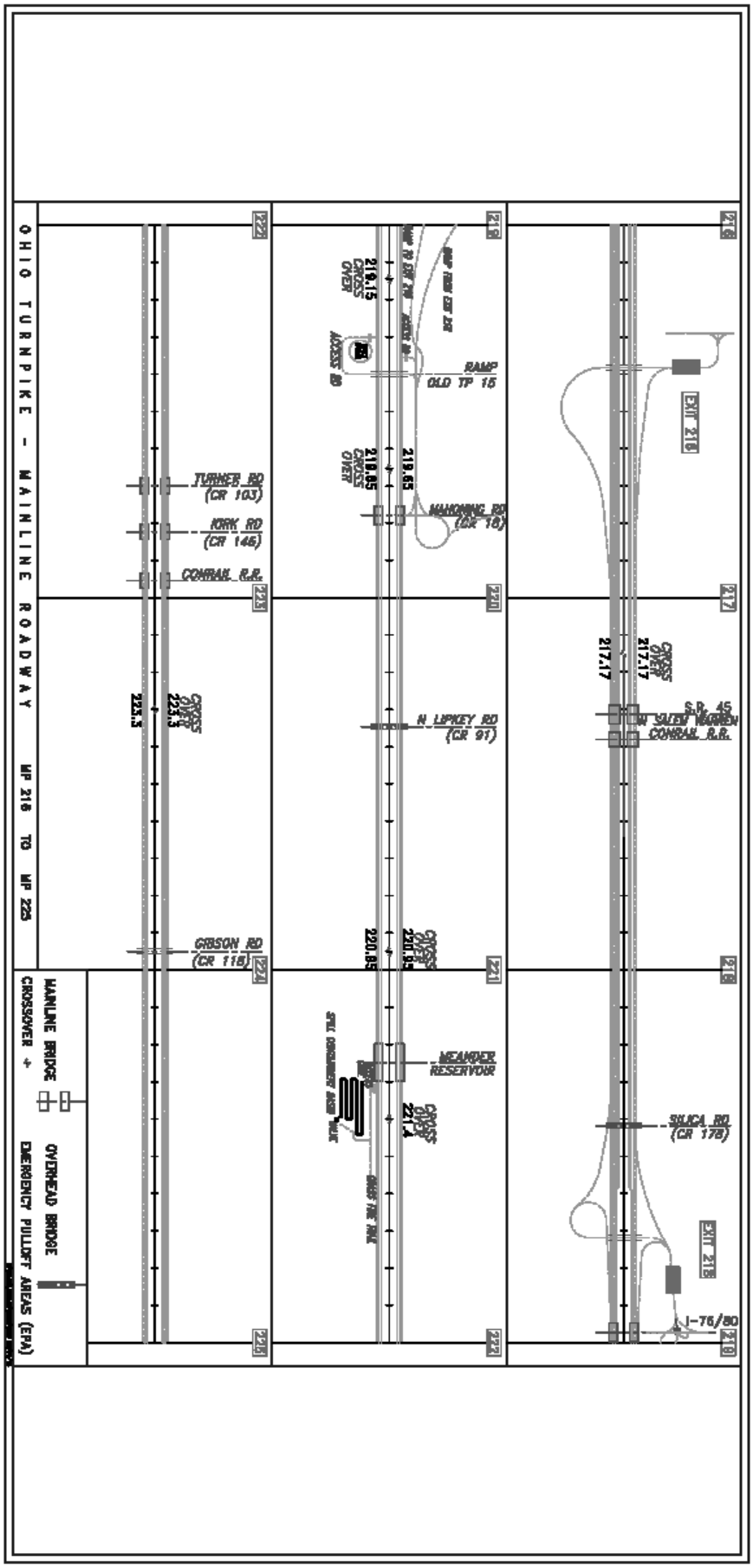
OHIO TURNPIKE - MAINLINE ROADWAY MP 216 TO MP 225
MAINLINE BRIDGE
CROSSOVER +
OVERHEAD BRIDGE
EMERGENCY PULLOFF AREAS (EPA)
216
217
218
219
220
221
222
223
224
225
EXIT 216
CROSS OVER 217.17
217.17
S.R. 45
N SALEM WARREN
CONRAIL R.R.
EXIT 218
SILICA RD (CR 178)
I-76/80
CROSS OVER 219.15
219.15
ACCESS 89
RAMP OLD TP 15
CROSS OVER 219.65
219.65
MAHONING RD (CR 18)
N LIPKEY RD (CR 91)
CROSS OVER 220.95
220.95
MEANDER RESERVOIR
CROSS OVER 221.4
TURNER RD (CR 103)
KIRK RD (CR 146)
CONRAIL R.R.
CROSS OVER 223.3
223.3
GIBSON RD (CR 118)

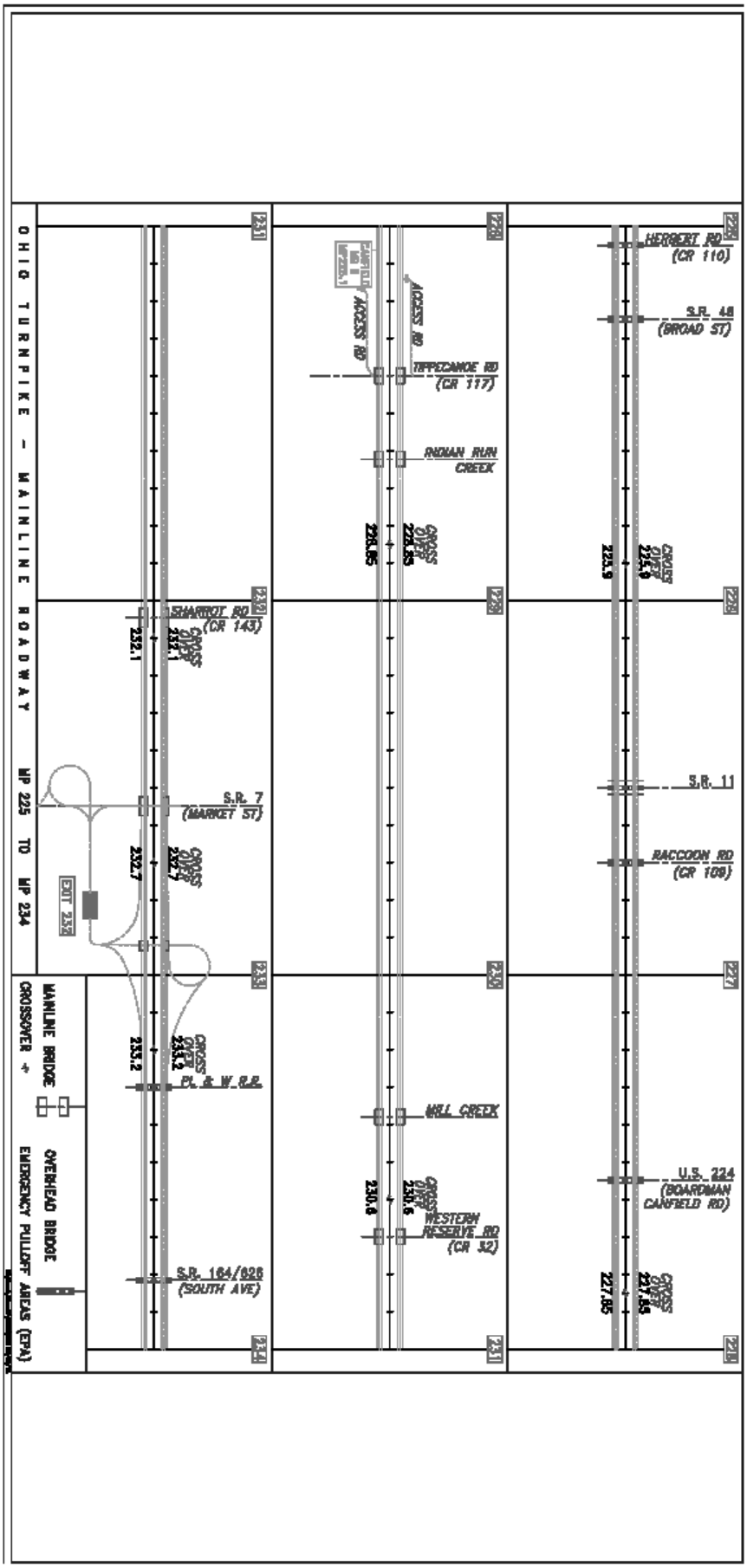
OHIO TURNPIKE - MAINLINE ROADWAY MP 225 TO MP 234
MAINLINE BRIDGE
CROSSOVER 4
OVERHEAD BRIDGE
EMERGENCY PULLOFF AREAS (EPA)
HERBERT RD (CR 110)
S.R. 46 (BROAD ST)
S.R. 11
RACCOON RD (CR 109)
U.S. 224 (BOARDMAN CANFIELD RD)
227.85
CROSS OVER 227.85
225.9
CROSS OVER 225.9
ACCESS RD
TIPPECANOE RD (CR 117)
INDIAN RUN CREEK
226.85
CROSS OVER 226.85
WILL CREEK
WESTERN RESERVE RD (CR 32)
230.6
CROSS OVER 230.6
SHARROT RD (CR 143)
232.1
CROSS OVER 232.1
S.R. 7 (MARKET ST)
232.7
CROSS OVER 232.7
EXIT 232
233.2
CROSS OVER 233.2
PL & W R.R.
S.R. 164/926 (SOUTH AVE)
233.2

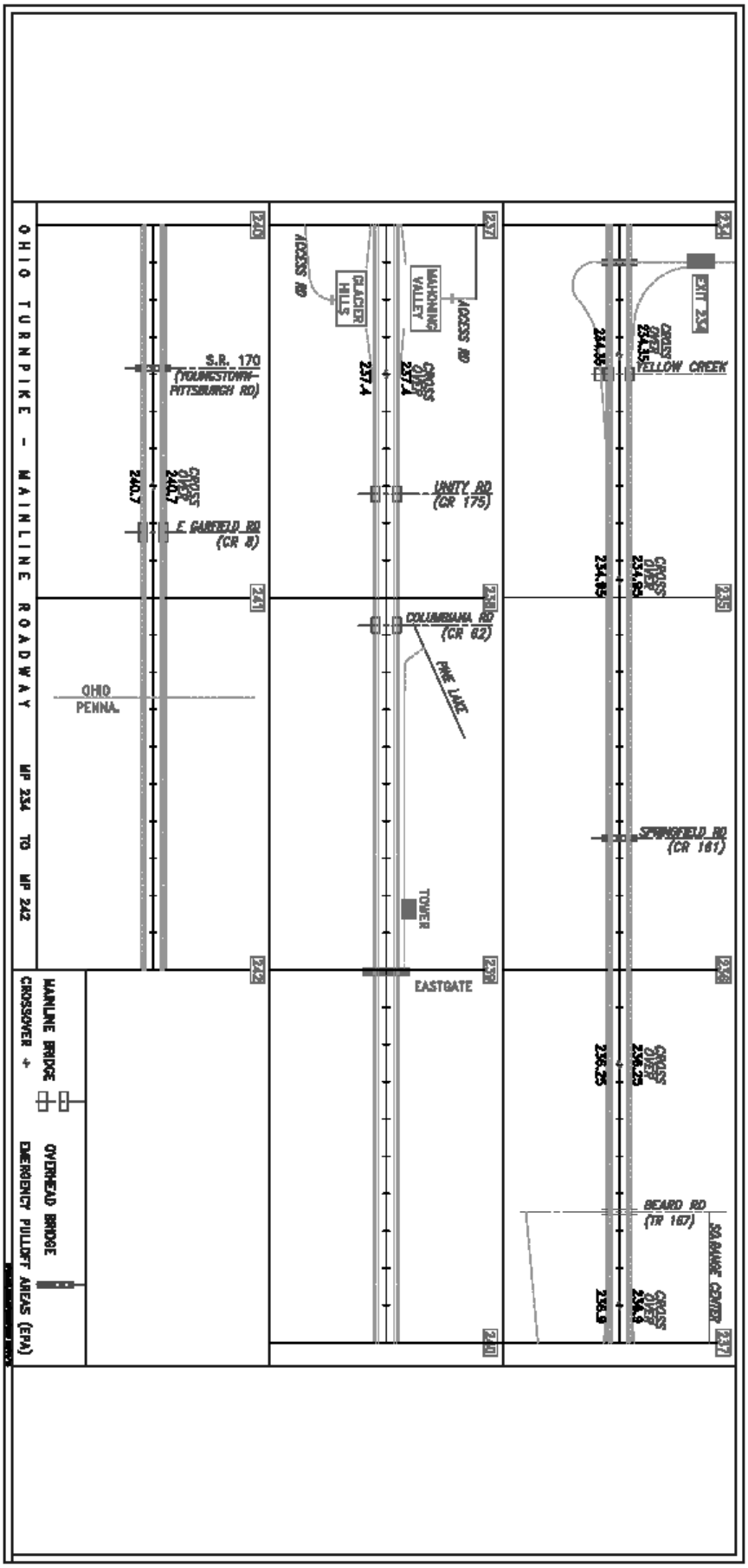
OHIO TURNPIKE - MAINLINE ROADWAY MP 234 TO MP 242
MAINLINE BRIDGE
CROSSOVER
OVERHEAD BRIDGE
EMERGENCY PULLOFF AREAS (EPA)
234
235
236
237
238
239
240
241
242
EXIT 234
CROSS OVER 234.35
YELLOW CREEK
234.36
CROSS OVER 234.84
234.84
SPRINGFIELD RD (CR 161)
CROSS OVER 236.25
236.25
BEARD RD (TR 167)
SO.RANGE CENTER
CROSS OVER 236.9
236.9
CROSS OVER 237.4
237.4
UNITY RD (CR 175)
COLUMBIANA RD (CR 62)
PINE LAKE
TOWER
EASTGATE
ACCESS RD
GLACIER HILLS
MAHONING VALLEY
ACCESS RD
CROSS OVER 240.7
240.7
S.R. 170 (YOUNGSTOWN-PITTSBURGH RD)
E GARFIELD RD (CR 8)
OHIO PENNA.