
3. OTIC Toll Plaza to Toll Plaza Plays / Diversions

Each OTIC Play / Diversion includes the following information:

1. Direction / From / To
2. Diversion map
3. Turn by turn directions
4. Diversion Notes
 - A. LCVs
5. Ramp Closures
 - A. Toll Plaza Accel / Decel Ramps
 - B. Service Plazas Accel / Decel Ramps
6. Emergency Closure Notification List
 - A. Highway Patrol Post
 - B. ODOT District
 - C. ODOT TMC
 - D. Affected City/Village
 - E. Affected County
 - F. Affected Township
7. Suggested PCMB messages

Ohio Turnpike Closed Between	Page
SR 49 (milepost 1.8) and Toll Plaza 13 (milepost 13.5)	3-3
Toll Plaza 13 (milepost 13.5) and Toll Plaza 25 (milepost 25.5)	3-10
Toll Plaza 25 (milepost 25.5) and Toll Plaza 34 (milepost 34.9)	3-17
Toll Plaza 34 (milepost 34.9) and Toll Plaza 39 (milepost 39.8)	3-24
Toll Plaza 39 (milepost 39.8) and Toll Plaza 52 (milepost 52.6)	3-31
Toll Plaza 52 (milepost 52.6) and Toll Plaza 59 (milepost 59.5)	3-38
Toll Plaza 59 (milepost 59.5) and Toll Plaza 64 (milepost 64.9)	3-45
Toll Plaza 64 (milepost 64.9) and Toll Plaza 71 (milepost 71.7)	3-52
Toll Plaza 71 (milepost 71.7) and Toll Plaza 81 (milepost 81.8)	3-59
Toll Plaza 81 (milepost 81.8) and Toll Plaza 91 (milepost 91.6)	3-68
Toll Plaza 91 (milepost 91.6) and Toll Plaza 110 (milepost 110.2)	3-75
Toll Plaza 110 (milepost 110.2) and Toll Plaza 118 (milepost 118.5)	3-85
Toll Plaza 118 (milepost 118.5) and Toll Plaza 135 (milepost 135.9)	3-91
Toll Plaza 135 (milepost 135.9) and Toll Plaza 140 (milepost 140.6)	3-98
Toll Plaza 140 (milepost 140.6) and Toll Plaza 145 (milepost 145.5)	3-105
Toll Plaza 145 (milepost 145.5) and Toll Plaza 142 (milepost 142.8) WESTBOUND ONLY	3-112
Toll Plaza 151 (milepost 151.8) and Toll Plaza 145 (milepost 145.5) WESTBOUND ONLY	3-116
Toll Plaza 145 (milepost 145.5) and Toll Plaza 152 (milepost 152.2)	3-120
Toll Plaza 152 (milepost 152.2) and Toll Plaza 161 (milepost 161.8)	3-127
Toll Plaza 161 (milepost 161.8) and Toll Plaza 173 (milepost 173.2)	3-134
Toll Plaza 173 (milepost 173.2) and Toll Plaza 180 (milepost 180.3)	3-141
Toll Plaza 180 (milepost 180.3) and Toll Plaza 187 (milepost 187.2)	3-148
Toll Plaza 187 (milepost 187.2) and Toll Plaza 193 (milepost 193.9)	3-155
Toll Plaza 193 (milepost 193.9) and Toll Plaza 209 (milepost 209.2)	3-162
Toll Plaza 209 (milepost 209.2) and Toll Plaza 215 (milepost 215.0) EASTBOUND ONLY	3-169
Toll Plaza 215 (milepost 215.0) and Toll Plaza 216 (milepost 216.4)	3-173
Toll Plaza 216 (milepost 216.4) and Toll Plaza 218 (milepost 218.7) WESTBOUND ONLY	3-180
Toll Plaza 218 (milepost 218.7) and Toll Plaza 232 (milepost 232.9)	3-184
Toll Plaza 232 (milepost 232.9) and Toll Plaza 234 (milepost 234.1)	3-191
Toll Plaza 234 (milepost 234.1) and Toll Plaza 239 (milepost 239.1)	3-198

Ohio Turnpike closed between

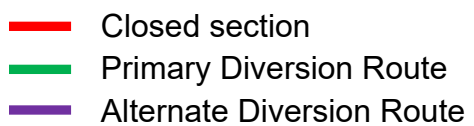
SR 49 (milepost 1.8)

and

Toll Plaza **13** (milepost 13.5)



	Toll Plaza	Intersecting Route
From	2	SR 49
To	13	SR 15



Diversion Turn-By-Turn Directions

Primary Diversion Route

- Exit **Ohio Turnpike (I-80/I-90) East** to **SR 49 North** (0.6 mi.)
- Turn **Right** onto **US 20 East / SR 49 North** (10.0 mi.)
- Keep **Right** and continue onto **US 20 ALT East** (1.1 mi.)
- Turn **Right** onto **SR 15 South / US 20 ALT East** (1.2 mi.)
- Destination **Ohio Turnpike Toll Plaza 13 (I-80/I-90) East** will be on the **Right**

Alternate Diversion Route

- Exit **Ohio Turnpike (I-80/I-90) East** to **SR 49 South** (3.2 mi.)
- Turn **Left** onto **SR 107 East** (11.1 mi.)
- Turn **Left** onto **SR 15 North / US 20 ALT West** (1.2 mi.)
- Destination **Ohio Turnpike Toll Plaza 13 (I-80/I-90) East** will be on the **Right**

Diversion Notes

- Close Ohio Turnpike (I-80/I-90) Eastbound at SR 49 exit ramp.
- LCVs cannot use diversion route. Depending on the estimated duration of closure they can wait in place or U-turn at Toll Plaza 2. Check with Toll Plaza to make sure space is available to U-turn an LCV.
- If Toll Plaza is unstaffed then consider staffing during diversion to reduce traffic queue.
- Diversion route should be driven to make sure there are no obstructions, weather related issues, local detours, etc.
- During a prolonged closure or major incident the County EMA may be able to provide water, blankets, gasoline, food, etc. for entrapped motorists.
- The County EMA may be able to provide four wheelers, generators, PCMBs, power tools, etc. to help manage and/or clear the incident area.

Ramp Closures

- Close SR 49 Eastbound entrance Ramp

Emergency Closure Notification List

Jurisdiction	Notes
Highway Patrol	OSHP Turnpike Operations
ODOT District	District 2
ODOT TMC	Central Office - Columbus
City/Village	Village of Montpelier PD (<i>only notify if Alternate Diversion is in effect</i>)
County EMA	Williams County EMA
County Sheriff	Williams County Sheriff
Township	N/A
Indiana	Indiana Toll Road Traffic Management Center

Refer to Appendix B for contact information

PCMB Location / Message

The Communications Center will implement the following message on a mainline PCMB prior to the I-80 Eastbound exit ramp to SR 49.

		R	O	A	D		
B	L	O	C	K	E	D	
	M	P		X	X	X	

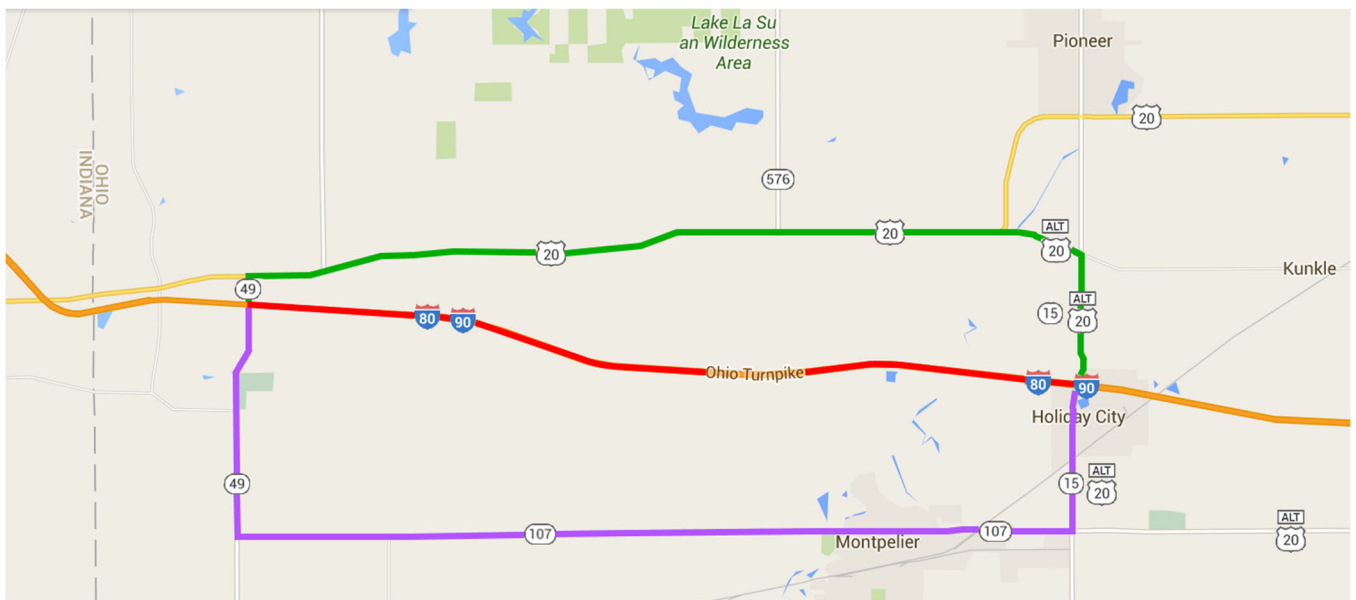
		U	S	E			
		E	X	I	T		
			1	3			



OTIC Plays / Diversions
Ohio Turnpike Westbound
Toll Plaza 13 to Toll Plaza 2 / SR 49

General Play Information

	Toll Plaza	Intersecting Route
From	13	SR 15
To	2	SR 49



- Closed section
- Primary Diversion Route
- Alternate Diversion Route

Diversion Turn-By-Turn Directions

Primary Diversion Route

- Exit **Ohio Turnpike (I-80/I-90) West** at **Toll Plaza 13** to **SR 15 North** (1.2 mi.)
- Turn **Left** onto **US 20 ALT West** (11.1 mi.)
- Turn **Left** onto **SR 49 South** (0.6 mi.)
- Destination **I-80/I-90 West** will be on the **Right**

Alternate Diversion Route

- Exit **Ohio Turnpike (I-80/I-90) West** at **Toll Plaza 13** to **SR 15 South** (1.2 mi.)
- Turn **Right** onto **SR 107 West** (11.1 mi.)
- Turn **Right** onto **SR 49 North** (3.0 mi.)
- Destination **I-80/I-90 West** will be on the **Left**

Diversion Notes

- Close Ohio Turnpike (I-80/I-90) Westbound at Toll Plaza 13 Westbound exit ramp.
- LCVs cannot use diversion route. Depending on the estimated duration of closure they can wait in place or U-turn at Toll Plaza 13. Check with Toll Plaza to make sure space is available to U-turn an LCV.
- If either Toll Plaza is unstaffed then consider staffing during diversion to reduce traffic queue / wait times.
- Diversion route should be driven to make sure there are no obstructions, weather related issues, local detours, etc.
- During a prolonged closure or major incident the County EMA may be able to provide water, blankets, gasoline, food, etc. for entrapped motorists.
- The County EMA may be able to provide four wheelers, generators, PCMBs, power tools, etc. to help manage and/or clear the incident area.

Ramp Closures

- If incident is after Toll Plaza 13 Westbound entrance ramp then close Toll Plaza 13 Westbound entrance Ramp

Emergency Closure Notification List

Jurisdiction	Notes
Highway Patrol	OSHPP Turnpike Operations
ODOT District	District 2
ODOT TMC	Central Office - Columbus
City/Village	Village of Montpelier PD <i>(only notify if Alternate Diversion is in effect)</i>
County EMA	Williams County EMA
County Sheriff	Williams County Sheriff
Township	N/A

Refer to Appendix B for contact information

PCMB Location / Message

The Communications Center will implement the following message on the PCMB prior to the Toll Plaza upstream of the closure point.

		R	O	A	D		
B	L	O	C	K	E	D	
	M	P		X	X	X	

		U	S	E			
		E	X	I	T		
			1	3			

If available, the Communications Center will implement the following message on a PCMB prior to the one above. (Note: The recommended Toll Plaza number may be adjusted based on location of this PCMB.)

		R	O	A	D		
B	L	O	C	K	E	D	
	M	P		X	X	X	

		U	S	E			
		E	X	I	T		
			1	3			

Ohio Turnpike closed between

Toll Plaza **13** (milepost 13.5)

and

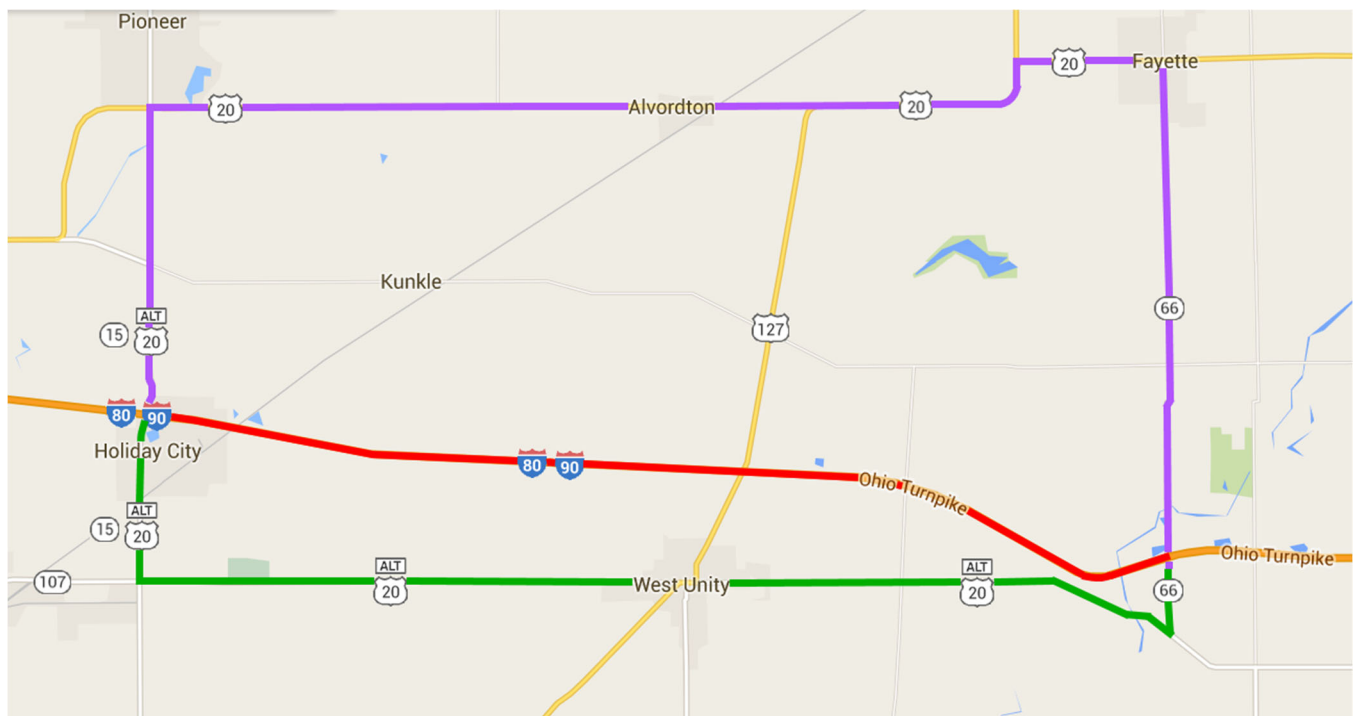
Toll Plaza **25** (milepost 25.5)



OTIC Plays / Diversions
Ohio Turnpike Eastbound
Toll Plaza 13 to Toll Plaza 25

General Play Information

	Toll Plaza	Intersecting Route
From	13	SR 15
To	25	SR 66



- Closed section
- Primary Diversion Route
- Alternate Diversion Route

Diversion Turn-By-Turn Directions

Primary Diversion Route

- Exit **Ohio Turnpike (I-80/I-90) East** at **Toll Plaza 13** to **SR 15 South / US 20 ALT East** (1.5 mi.)
- Turn **Left** onto **US 20 ALT East** (12.0 mi.)
- Turn **Left** onto **SR 66 North** (1.2 mi.)
- Destination **Ohio Turnpike Toll Plaza 25 (I-80/I-90) East** will be on the **Right**

Alternate Diversion Route

- Exit **Ohio Turnpike (I-80/I-90) East** at **Toll Plaza 13** to **SR 15 North / US 20 ALT West** (3.6 mi.)
- Turn **Right** onto **US 20 East** (12.1 mi.)
- Turn **Right** onto **SR 66 South** (7.6 mi.)
- Destination **Ohio Turnpike Toll Plaza 25 (I-80/I-90) East** will be on the **Left**

Diversion Notes

- Close Ohio Turnpike (I-80/I-90) Eastbound at Toll Plaza 13 exit ramp.
- LCVs cannot use diversion route. Depending on the estimated duration of closure they can wait in place or U-turn at Toll Plaza 13. Check with Toll Plaza to make sure space is available to U-turn an LCV.
- If either Toll Plaza is unstaffed then consider staffing during diversion to reduce traffic queue / wait times.
- Diversion route should be driven to make sure there are no obstructions, weather related issues, local detours, etc.
- During a prolonged closure or major incident the County EMA may be able to provide water, blankets, gasoline, food, etc. for entrapped motorists.
- The County EMA may be able to provide four wheelers, generators, PCMBs, power tools, etc. to help manage and/or clear the incident area.

Ramp Closures

- If incident is after Toll Plaza 13 Eastbound entrance ramp then close Toll Plaza 13 Eastbound entrance ramp.
- If incident is after Tiffin River Service Plaza (milepost 20.9) entrance ramp then close Service Plaza entrance ramp.
- Depending on duration of closure consider allowing passenger vehicles trapped at the Service Plaza to use the Service Plaza Access Gate diversion.

Emergency Closure Notification List

Jurisdiction	Notes
Highway Patrol	OSHP Turnpike Operations
ODOT District	District 2
ODOT TMC	Central Office - Columbus
City/Village	Village of West Unity PD (<i>only notify if Primary Diversion is in effect</i>)
	Village of Fayette PD (<i>only notify if Alternate Diversion is in effect</i>)
County EMA	Williams County EMA
	Fulton County EMA
County Sheriff	Williams County Sheriff
	Fulton County Sheriff
Township	N/A

Refer to Appendix B for contact information

PCMB Location / Message

The Communications Center will implement the following message on the PCMB prior to the Toll Plaza upstream of the closure point.

		R	O	A	D		
B	L	O	C	K	E	D	
	M	P		X	X	X	

		U	S	E			
		E	X	I	T		
			1	3			

If available, the Communications Center will implement the following message on a PCMB prior to the one above. (Note: The recommended Toll Plaza number may be adjusted based on location of this PCMB.)

		R	O	A	D		
B	L	O	C	K	E	D	
	M	P		X	X	X	

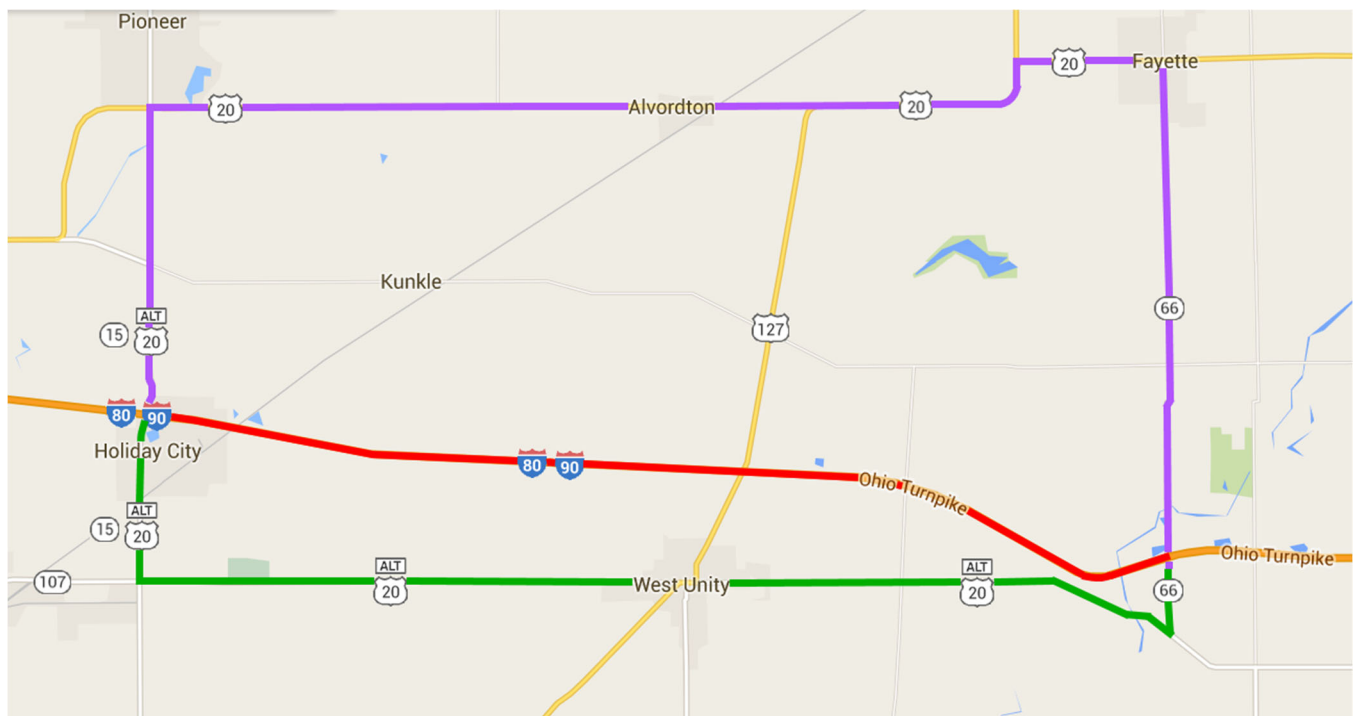
		U	S	E			
		E	X	I	T		
			1	3			



OTIC Plays / Diversions
Ohio Turnpike Westbound
Toll Plaza 25 to Toll Plaza 13

General Play Information

	Toll Plaza	Intersecting Route
From	25	SR 66
To	13	SR 15



- Closed section
- Primary Diversion Route
- Alternate Diversion Route

Diversion Turn-By-Turn Directions

Primary Diversion Route

- Exit **Ohio Turnpike (I-80/I-90) West** at **Toll Plaza 25** to **Co Rd 24 / SR 66 South** (0.6 mi.)
- Turn **Right** onto **US 20 West** (12.0 mi.)
- Turn **Right** onto **SR 15 North / US 20 West** (1.8 mi.)
- Destination **Ohio Turnpike Toll Plaza 13 (I-80/I-90) West** is on the **Right**

Alternate Diversion Route

- Exit **Ohio Turnpike (I-80/I-90) West** at **Toll Plaza 25** to **Co Rd 24 / SR 66 North** (5.9 mi.)
- Turn **Left** onto **US 20 West** (12.1 mi.)
- Turn **Left** onto **SR 15 South** (3.9 mi.)
- Destination **Ohio Turnpike Toll Plaza 13 (I-80/I-90) West** is on the **Right**

Diversion Notes

- Close Ohio Turnpike (I-80/I-90) Westbound at Toll Plaza 25 exit ramp.
- LCVs cannot use diversion route. Depending on the estimated duration of closure they can wait in place or U-turn at Toll Plaza 25. Check with Toll Plaza to make sure space is available to U-turn an LCV.
- If either Toll Plaza is unstaffed then consider staffing during diversion to reduce traffic queue / wait times.
- Diversion route should be driven to make sure there are no obstructions, weather related issues, local detours, etc.
- During a prolonged closure or major incident the County EMA may be able to provide water, blankets, gasoline, food, etc. for entrapped motorists.
- The County EMA may be able to provide four wheelers, generators, PCMBs, power tools, etc. to help manage and/or clear the incident area.

Ramp Closures

- If incident is after Toll Plaza 25 Westbound entrance ramp then close Toll Plaza 25 Westbound entrance ramp.
- If incident is after Indian Meadow Service Plaza (milepost 20.6) entrance ramp then close Service Plaza entrance ramp.
- Depending on duration of closure consider allowing passenger vehicles trapped at the Service Plaza to use the Service Plaza Access Gate diversion.

Emergency Closure Notification List

Jurisdiction	Notes
Highway Patrol	OSHP Turnpike Operations
ODOT District	District 2
ODOT TMC	Central Office - Columbus
City/Village	Village of West Unity PD <i>(only notify if Primary Diversion is in effect)</i>
	Village of Fayette PD <i>(only notify if Alternate Diversion is in effect)</i>
County EMA	Williams County EMA
	Fulton County EMA
County Sheriff	Williams County Sheriff
	Fulton County Sheriff
Township	N/A

Refer to Appendix B for contact information

PCMB Location / Message

The Communications Center will implement the following message on the PCMB prior to the Toll Plaza upstream of the closure point.

		R	O	A	D		
B	L	O	C	K	E	D	
	M	P		X	X	X	

		U	S	E			
		E	X	I	T		
			2	5			

If available, the Communications Center will implement the following message on a PCMB prior to the one above. (Note: The recommended Toll Plaza number may be adjusted based on location of this PCMB.)

		R	O	A	D		
B	L	O	C	K	E	D	
	M	P		X	X	X	

		U	S	E			
		E	X	I	T		
			2	5			

Ohio Turnpike closed between

Toll Plaza **25** (milepost 25.5)

and

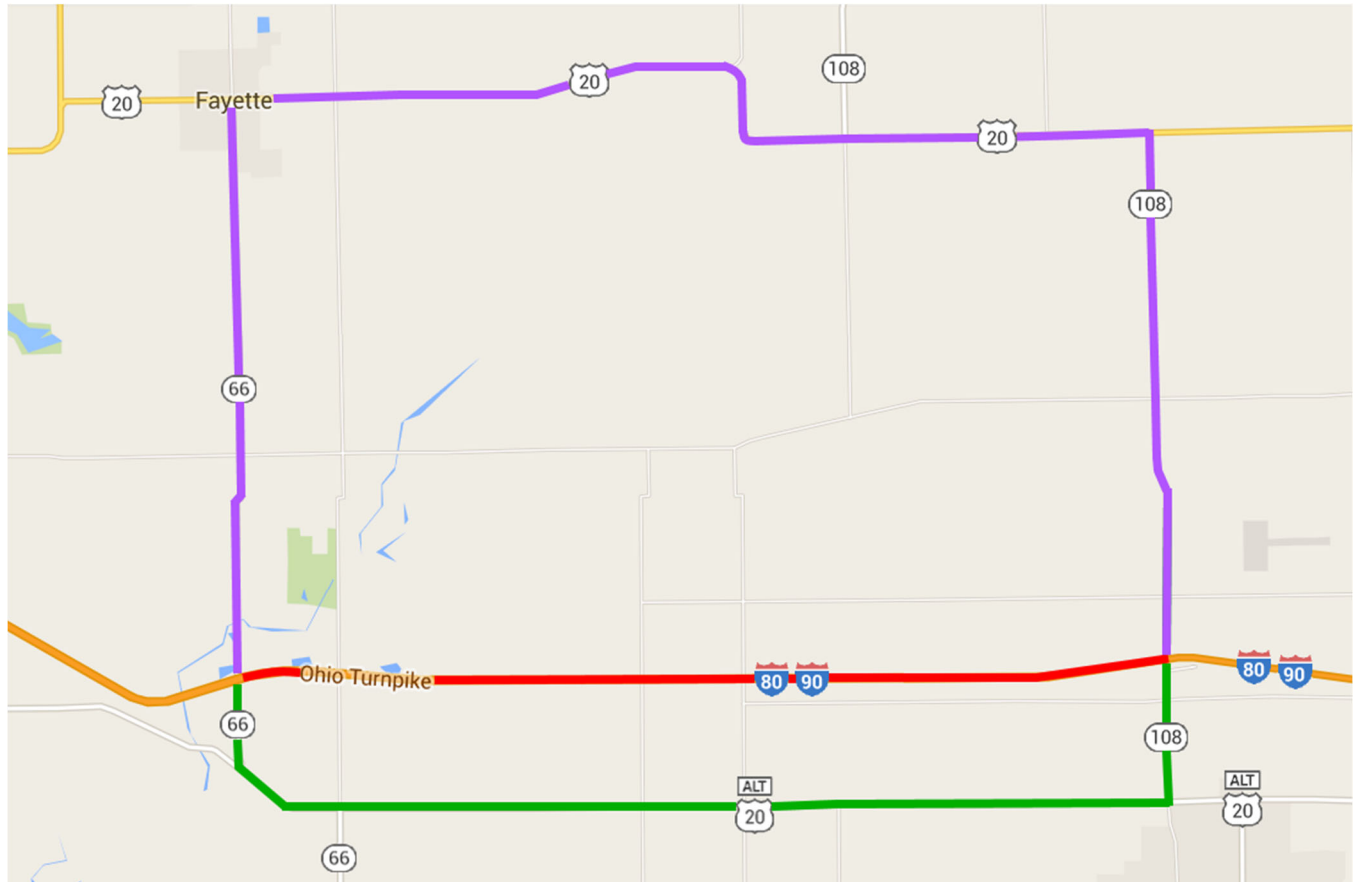
Toll Plaza **34** (milepost 34.9)



OTIC Plays / Diversions
Ohio Turnpike Eastbound
Toll Plaza 25 to Toll Plaza 34

General Play Information

	Toll Plaza	Intersecting Route
From	25	SR 66
To	34	SR 108



- Closed section
- Primary Diversion Route
- Alternate Diversion Route

Diversion Turn-By-Turn Directions

Primary Diversion Route

- Exit **Ohio Turnpike (I-80/I-90) East** at **Toll Plaza 25** to **SR 66 South** (0.6 mi.)
- Turn **Left** onto **SR 66 South / US 20 ALT East** (9.3 mi.)
- Turn **Left** onto **SR 108 North** (1.2 mi.)
- Destination **Ohio Turnpike Toll Plaza 34 (I-80/I-90) East** will be on the **Right**

Alternate Diversion Route

- Exit **Ohio Turnpike (I-80/I-90) East** at **Toll Plaza 25** to **Co. Rd 24 / SR 66 North** (7.7 mi.)
- Turn **Right** onto **US 20 East** (9.6 mi.)
- Turn **Right** onto **SR 108 South** (5.3 mi.)
- Destination **Ohio Turnpike Toll Plaza 34 (I-80/I-90) East** will be on the **Left**

Diversion Notes

- Close Ohio Turnpike (I-80/I-90) Eastbound at Toll Plaza 25 exit ramp.
- LCVs cannot use diversion route. Depending on the estimated duration of closure they can wait in place or U-turn at Toll Plaza 25. Check with Toll Plaza to make sure space is available to U-turn an LCV.
- If either Toll Plaza is unstaffed then consider staffing during diversion to reduce traffic queue / wait times.
- Diversion route should be driven to make sure there are no obstructions, weather related issues, local detours, etc.
- During a prolonged closure or major incident the County EMA may be able to provide water, blankets, gasoline, food, etc. for entrapped motorists.
- The County EMA may be able to provide four wheelers, generators, PCMBs, power tools, etc. to help manage and/or clear the incident area.

Ramp Closures

- If incident is after Toll Plaza 25 Eastbound entrance ramp then close Toll Plaza 25 Eastbound entrance ramp.

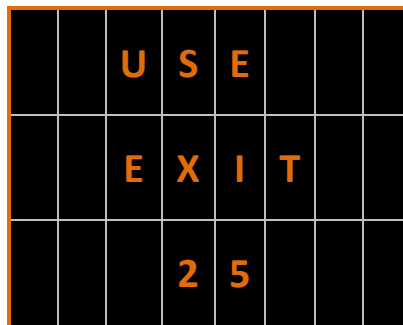
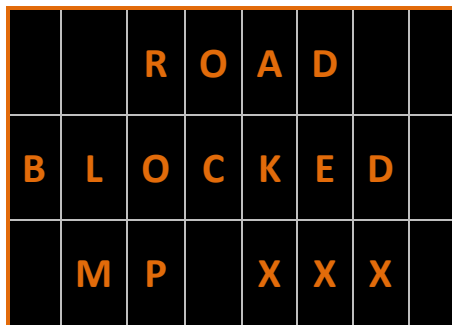
Emergency Closure Notification List

Jurisdiction	Notes
Highway Patrol	OSHP Turnpike Operations
ODOT District	District 2
ODOT TMC	Central Office - Columbus
City/Village	Village of Fayette PD <i>(only notify if Alternate Diversion is in effect)</i>
County EMA	Fulton County EMA
County Sheriff	Fulton County Sheriff
Township	N/A

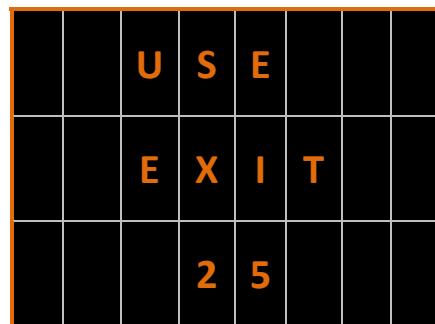
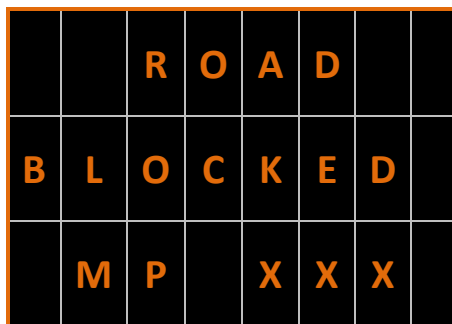
Refer to Appendix B for contact information

PCMB Location / Message

The Communications Center will implement the following message on the PCMB prior to the Toll Plaza upstream of the closure point.



If available, the Communications Center will implement the following message on a PCMB prior to the one above. (Note: The recommended Toll Plaza number may be adjusted based on location of this PCMB.)

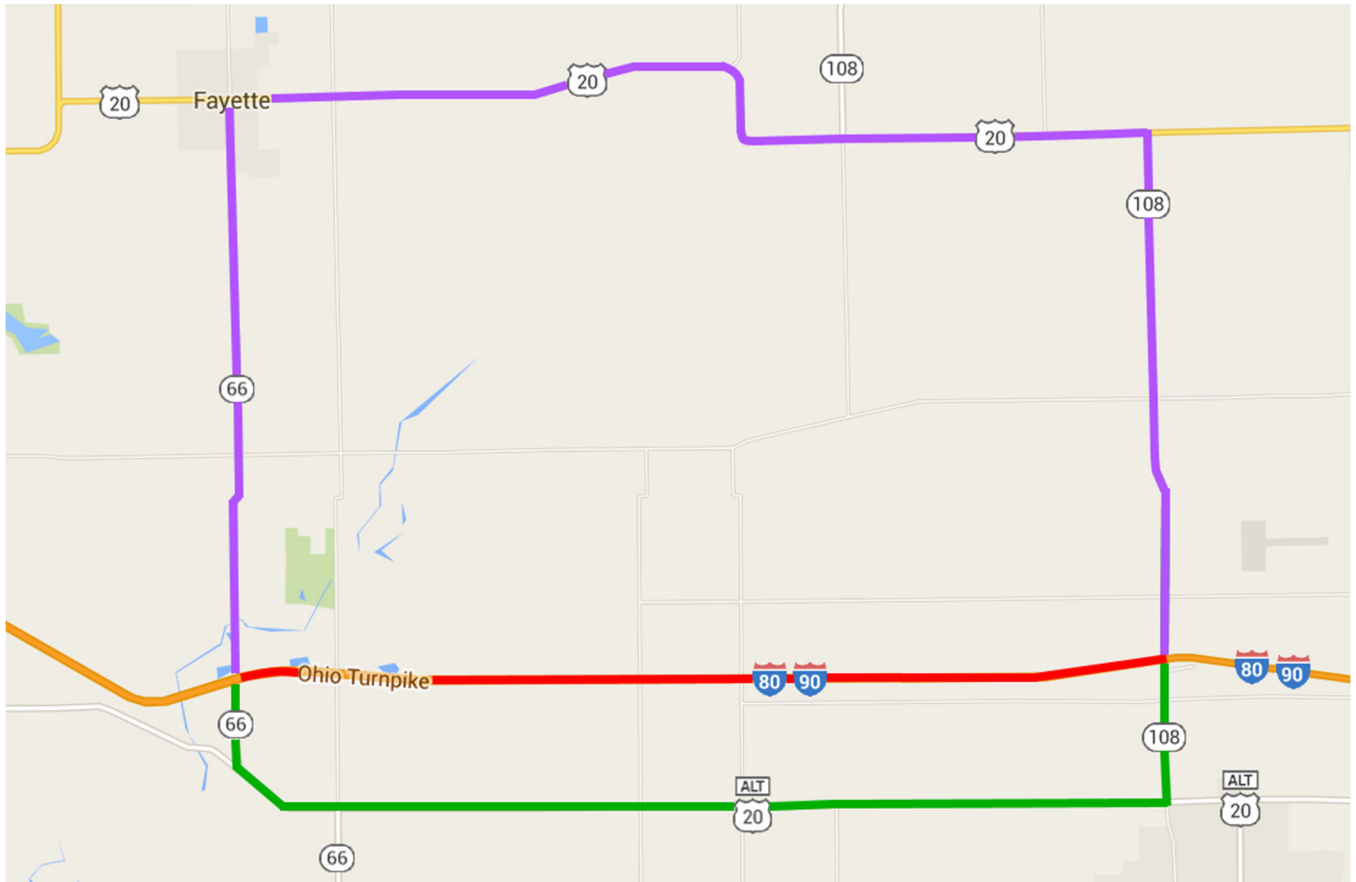




OTIC Plays / Diversions
Ohio Turnpike Westbound
Toll Plaza 34 to Toll Plaza 25

General Play Information

	Toll Plaza	Intersecting Route
From	34	SR 108
To	25	SR 66



- Closed section
- Primary Diversion Route
- Alternate Diversion Route

Diversion Turn-By-Turn Directions

Primary Diversion Route

- Exit **Ohio Turnpike (I-80/I-90) West** at **Toll Plaza 34** to **SR 108 South** (1.3 mi.)
- Turn **Right** onto **US 20 ALT West** (9.3 mi.)
- Turn **Right** onto **Co Rd 24 / SR 66 North** (0.6 mi.)
- Destination **Ohio Turnpike Toll Plaza 25 (I-80/I-90) West** is on the **Right**

Alternate Diversion Route

- Exit **Ohio Turnpike (I-80/I-90) West** at **Toll Plaza 34** to **SR 108 North** (5.3 mi.)
- Turn **Left** onto **US 20 West** (9.7 mi.)
- Turn **Left** onto **Co Rd 24 / SR 66 South** (5.9 mi.)
- Destination **Ohio Turnpike Toll Plaza 25 (I-80/I-90) West** is on the **Left**

Diversion Notes

- Close Ohio Turnpike (I-80/I-90) Westbound at Toll Plaza 34 exit ramp.
- LCVs cannot use diversion route. Depending on the estimated duration of closure they can wait in place or U-turn at Toll Plaza 34. Check with Toll Plaza to make sure space is available to U-turn an LCV.
- If either Toll Plaza is unstaffed then consider staffing during diversion to reduce traffic queue / wait times.
- Diversion route should be driven to make sure there are no obstructions, weather related issues, local detours, etc.
- During a prolonged closure or major incident the County EMA may be able to provide water, blankets, gasoline, food, etc. for entrapped motorists.
- The County EMA may be able to provide four wheelers, generators, PCMBs, power tools, etc. to help manage and/or clear the incident area.

Ramp Closures

- If incident is after Toll Plaza 34 Westbound entrance ramp then close Toll Plaza 34 Westbound entrance ramp.

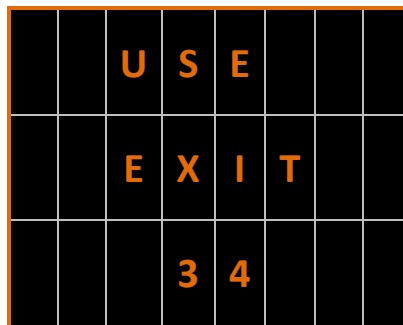
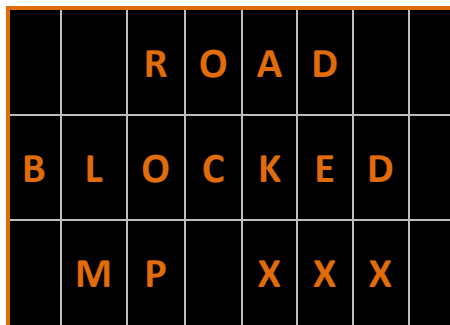
Emergency Closure Notification List

Jurisdiction	Notes
Highway Patrol	OSHP Turnpike Operations
ODOT District	District 2
ODOT TMC	Central Office - Columbus
City/Village	Village of Fayette PD <i>(only notify if Alternate Diversion is in effect)</i>
County EMA	Fulton County EMA
County Sheriff	Fulton County Sheriff
Township	N/A

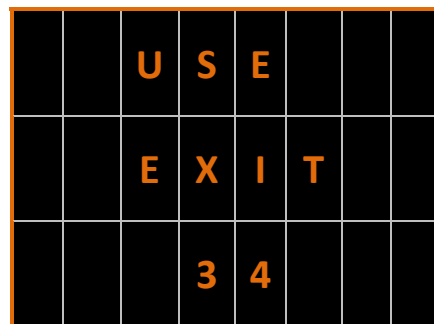
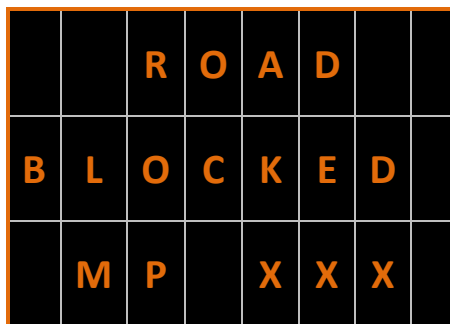
Refer to Appendix B for contact information

PCMB Location / Message

The Communications Center will implement the following message on the PCMB prior to the Toll Plaza upstream of the closure point.



If available, the Communications Center will implement the following message on a PCMB prior to the one above. (Note: The recommended Toll Plaza number may be adjusted based on location of this PCMB.)



Ohio Turnpike closed between

Toll Plaza **34** (milepost 34.9)

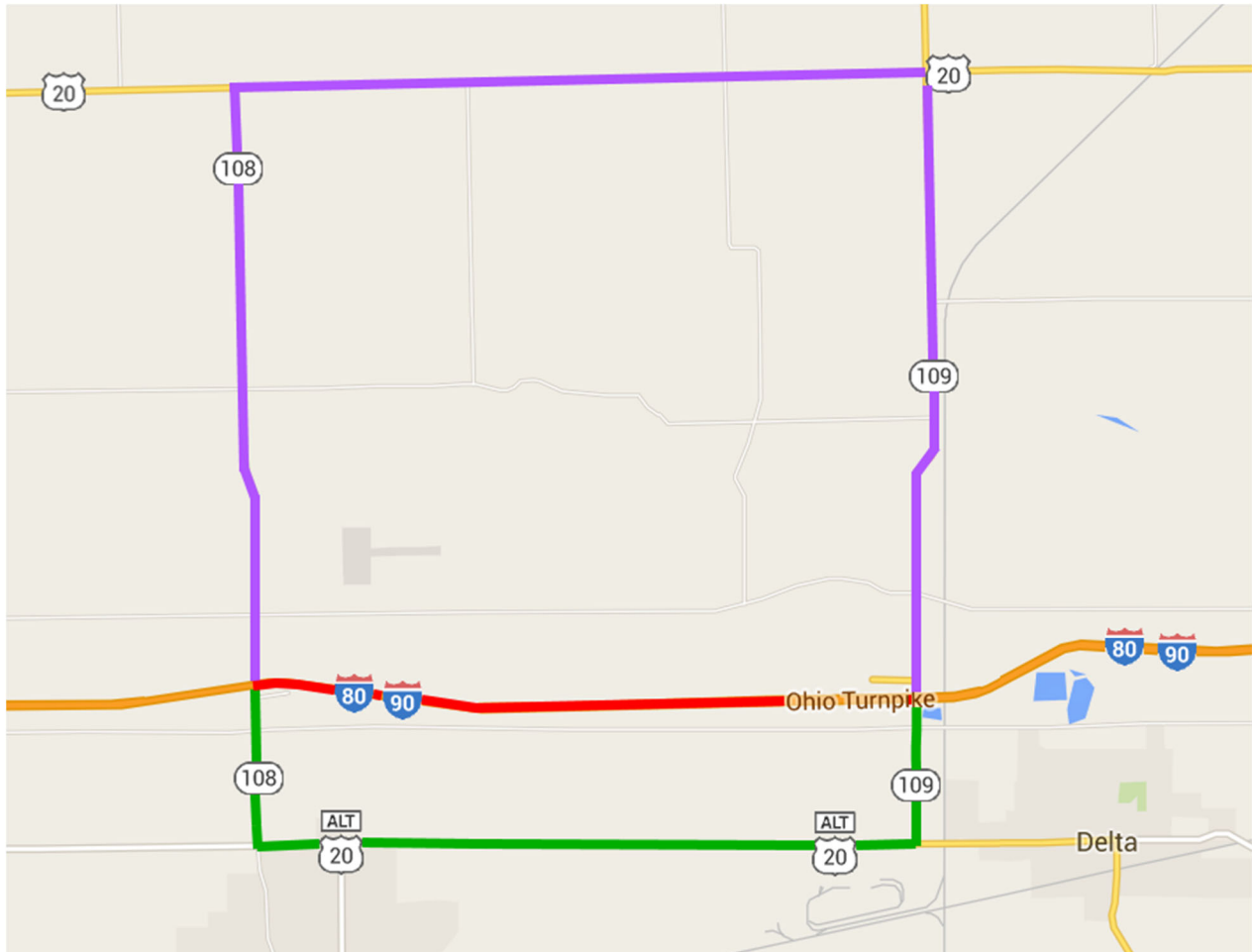
and

Toll Plaza **39** (milepost 39.8)



General Play Information

	Toll Plaza	Intersecting Route
From	34	SR 108
To	39	SR 109



- Closed section
- Primary Diversion Route
- Alternate Diversion Route

Diversion Turn-By-Turn Directions

Primary Diversion Route

- Exit **Ohio Turnpike (I-80/I-90) East** at **Toll Plaza 34** to **SR 108 South** (1.0 mi.)
- Turn **Left** onto **US 20 ALT East** (5.8 mi.)
- Turn **Left** onto **SR 109 North** (1.0 mi.)
- Destination **Ohio Turnpike Toll Plaza 39 (I-80/I-90) East** will be on the **Left**

Alternate Diversion Route

- Exit **Ohio Turnpike (I-80/I-90) East** at **Toll Plaza 34** to **SR 108 North** (6.3 mi.)
- Turn **Right** onto **US 20 East** (6.0 mi.)
- Turn **Right** onto **SR 109 South** (5.3 mi.)
- Destination **Ohio Turnpike Toll Plaza 39 (I-80/I-90) West** will be on the **Left**

Diversion Notes

- Close Ohio Turnpike (I-80/I-90) Eastbound at Toll Plaza 34 exit ramp.
- LCVs cannot use diversion route. Depending on the estimated duration of closure LCVs can wait in place or U-turn at Toll Plaza 34. Check with Toll Plaza to make sure space is available to U-turn an LCV.
- If either Toll Plaza is unstaffed then consider staffing during diversion to reduce traffic queue / wait times.
- Diversion route should be driven to make sure there are no obstructions, weather related issues, local detours, etc.
- During a prolonged closure or major incident the County EMA may be able to provide water, blankets, gasoline, food, etc. for entrapped motorists.
- The County EMA may be able to provide four wheelers, generators, PCMBs, power tools, etc. to help manage and/or clear the incident area.

Ramp Closures

- If incident is after Toll Plaza 34 Eastbound entrance ramp then close Toll Plaza 34 Eastbound entrance ramp.

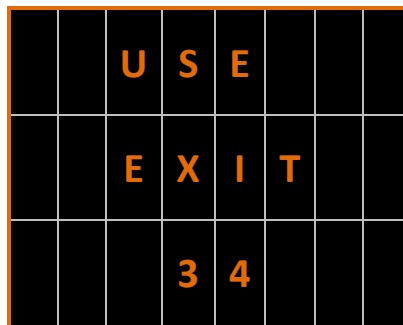
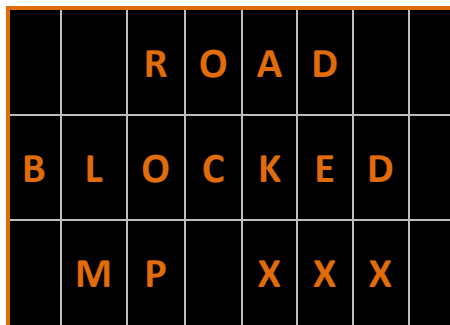
Emergency Closure Notification List

Jurisdiction	Notes
Highway Patrol	OSHP Turnpike Operations
ODOT District	District 2
ODOT TMC	Central Office - Columbus
City/Village	N/A
County EMA	Fulton County EMA
County Sheriff	Fulton County Sheriff
Township	N/A

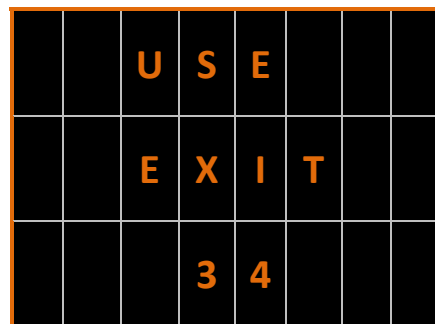
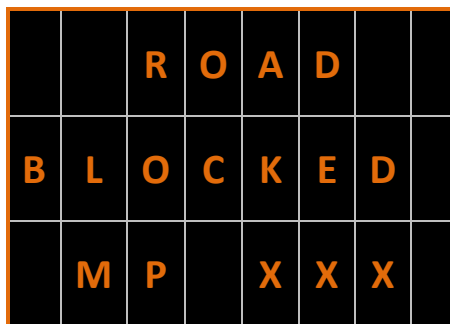
Refer to Appendix B for contact information

PCMB Location / Message

The Communications Center will implement the following message on the PCMB prior to the Toll Plaza upstream of the closure point.



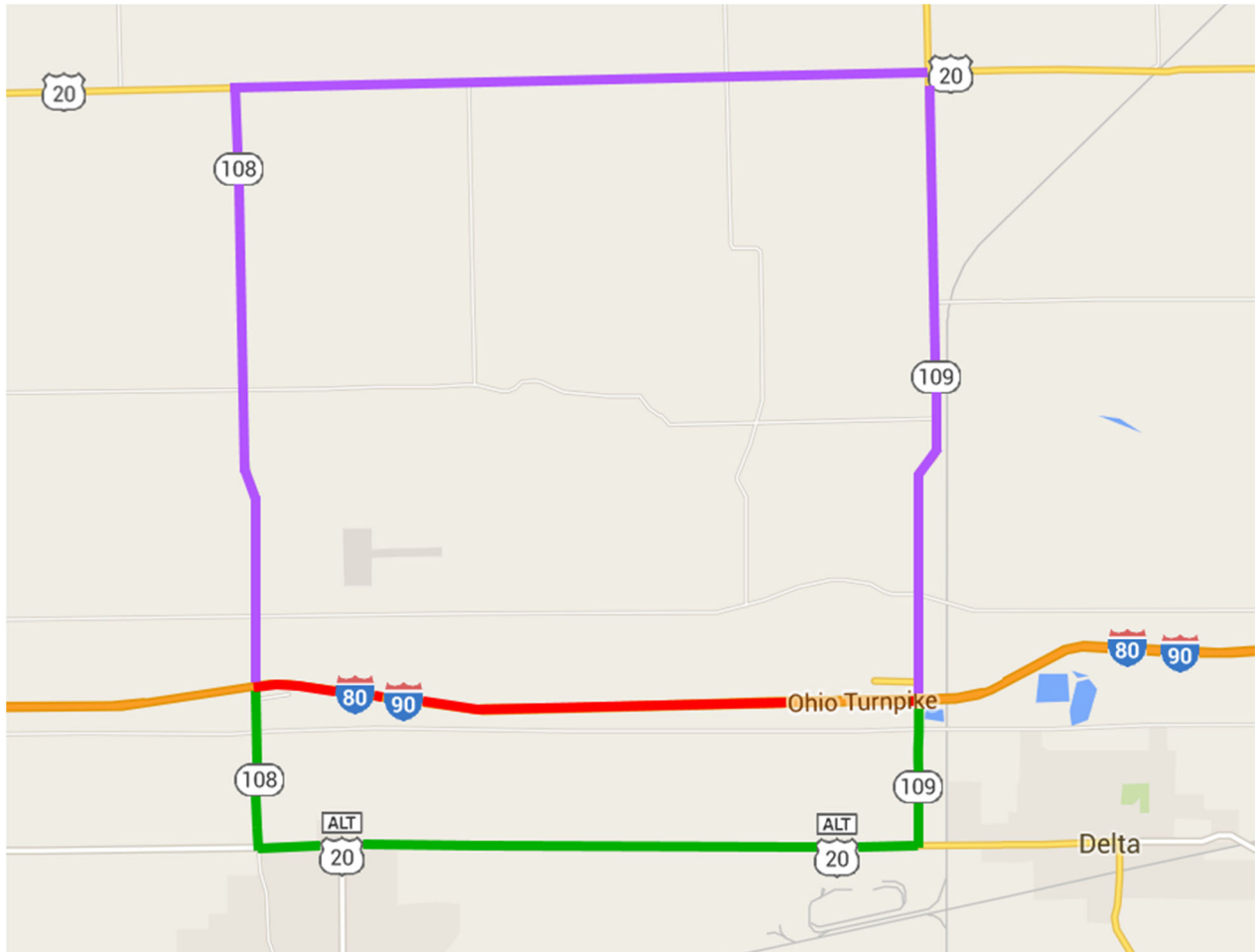
If available, the Communications Center will implement the following message on a PCMB prior to the one above. (Note: The recommended Toll Plaza number may be adjusted based on location of this PCMB.)





General Play Information

	Toll Plaza	Intersecting Route
From	39	SR 109
To	34	SR 108



- Closed section
- Primary Diversion Route
- Alternate Diversion Route

Diversion Turn-By-Turn Directions

Primary Diversion Route

- Exit **Ohio Turnpike (I-80/I-90) West** at **Toll Plaza 39** to **SR 109 South** (2.0 mi.)
- Turn **Right** onto **US 20 ALT West** (6.1 mi.)
- Turn **Right** onto **SR 108 North** (1.5 mi.)
- Destination **Ohio Turnpike Toll Plaza 34 (I-80/I-90) West** is on the **Right**

Alternate Diversion Route

- Exit **Ohio Turnpike (I-80/I-90) West** at **Toll Plaza 39** to **SR 109 North** (5.3 mi.)
- Turn **Left** onto **US 20 West** (6.0 mi.)
- Turn **Left** onto **SR 108 South** (5.3 mi.)
- Destination **Ohio Turnpike Toll Plaza 34 (I-80/I-90) West** is on the **Left**

Diversion Notes

- Close Ohio Turnpike (I-80/I-90) Westbound at Toll Plaza 39 exit ramp.
- LCVs cannot use diversion route. Depending on the estimated duration of closure LCVs can wait in place or U-turn at Toll Plaza 39. Check with Toll Plaza to make sure space is available to U-turn an LCV.
- If either Toll Plaza is unstaffed then consider staffing during diversion to reduce traffic queue / wait times.
- Diversion route should be driven to make sure there are no obstructions, weather related issues, local detours, etc.
- During a prolonged closure or major incident the County EMA may be able to provide water, blankets, gasoline, food, etc. for entrapped motorists.
- The County EMA may be able to provide four wheelers, generators, PCMBs, power tools, etc. to help manage and/or clear the incident area.

Ramp Closures

- If incident is after Toll Plaza 39 Westbound entrance ramp then close Toll Plaza 39 Westbound entrance ramp.

Emergency Closure Notification List

Jurisdiction	Notes
Highway Patrol	OSHP Turnpike Operations
ODOT District	District 2
ODOT TMC	Central Office - Columbus
City/Village	N/A
County EMA	Fulton County EMA
County Sheriff	Fulton County Sheriff
Township	N/A

Refer to Appendix B for contact information

PCMB Location / Message

The Communications Center will implement the following message on the PCMB prior to the Toll Plaza upstream of the closure point.

		R	O	A	D		
B	L	O	C	K	E	D	
	M	P		X	X	X	

		U	S	E			
		E	X	I	T		
			3	9			

If available, the Communications Center will implement the following message on a PCMB prior to the one above. (Note: The recommended Toll Plaza number may be adjusted based on location of this PCMB.)

		R	O	A	D		
B	L	O	C	K	E	D	
	M	P		X	X	X	

		U	S	E			
		E	X	I	T		
			3	9			

Ohio Turnpike closed between

Toll Plaza **39** (milepost 39.8)

and

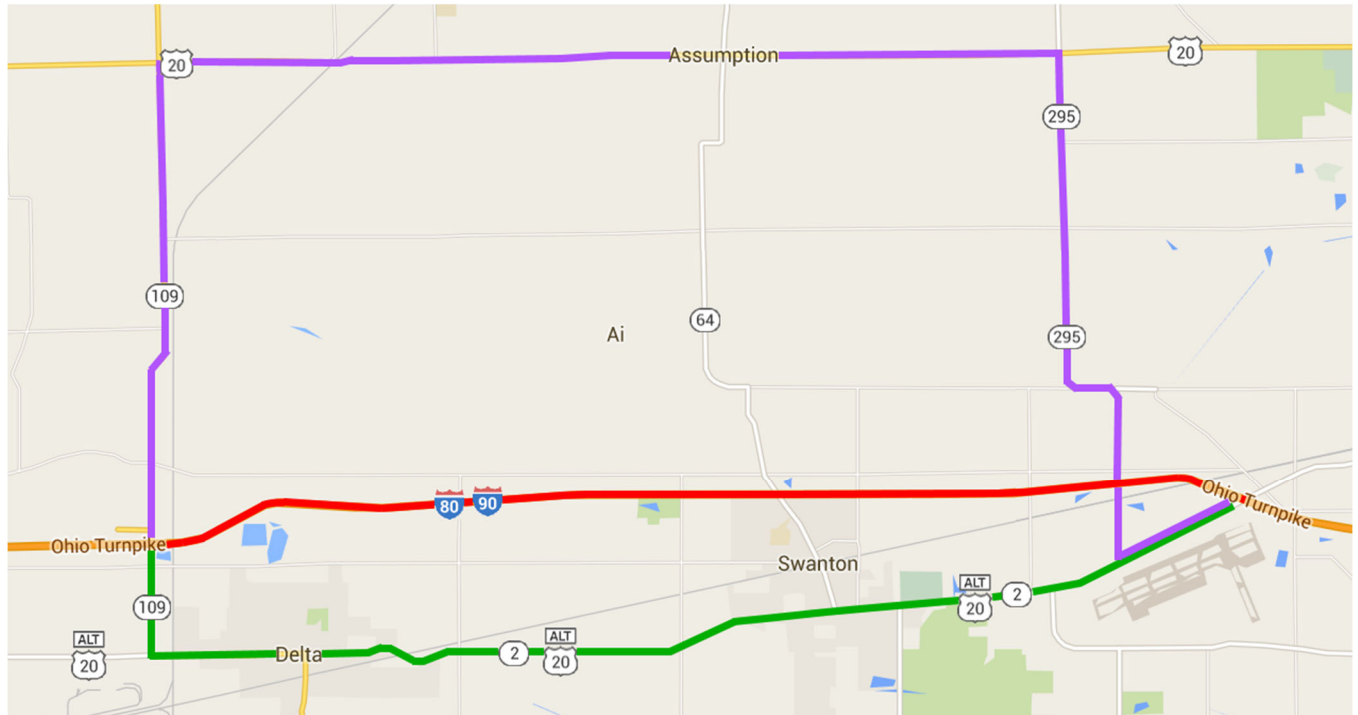
Toll Plaza **52** (milepost 52.6)



OTIC Plays / Diversions
Ohio Turnpike Eastbound
Toll Plaza 39 to Toll Plaza 52

General Play Information

	Toll Plaza	Intersecting Route
From	39	SR 109
To	52	SR 2



- Closed section
- Primary Diversion Route
- Alternate Diversion Route

Diversion Turn-By-Turn Directions

Primary Diversion Route

- Exit **Ohio Turnpike (I-80/I-90) East** at **Toll Plaza 39** to **SR 109 South** (1.5 mi.)
- Turn **Left** onto **SR 109 South / SR 2 East US 20 ALT East** (13 mi.)
- Continue on **SR 2 East / US 20 ALT East**
- Destination **Ohio Turnpike Toll Plaza 52 (I-80/I-90) East** will be on the **Left**

Alternate Diversion Route

- Exit **Ohio Turnpike (I-80/I-90) East** at **Toll Plaza 39** to **SR 109 North** (5.4 mi.)
- Turn **Right** onto **US 20 East** (10.2 mi.)
- Turn **Right** onto **SR 295 South** (6.2 mi.)
- Turn **Left** onto **SR 2 East** (0.9 mi.)
- Destination **Ohio Turnpike Toll Plaza 52 (I-80/I-90) East** will be on the **Left**

Diversion Notes

- Close Ohio Turnpike (I-80/I-90) Eastbound at Toll Plaza 39 exit ramp.
- LCVs cannot use diversion route. Depending on the estimated duration of closure LCVs can wait in place or U-turn at Toll Plaza 39. Check with Toll Plaza to make sure space is available to U-turn an LCV.
- If either Toll Plaza is unstaffed then consider staffing during diversion to reduce traffic queue / wait times.
- Diversion route should be driven to make sure there are no obstructions, weather related issues, local detours, etc.
- During a prolonged closure or major incident the County EMA may be able to provide water, blankets, gasoline, food, etc. for entrapped motorists.
- The County EMA may be able to provide four wheelers, generators, PCMBs, power tools, etc. to help manage and/or clear the incident area.

Ramp Closures

- If incident is after Toll Plaza 39 Eastbound entrance ramp then close Toll Plaza 39 Eastbound entrance ramp.

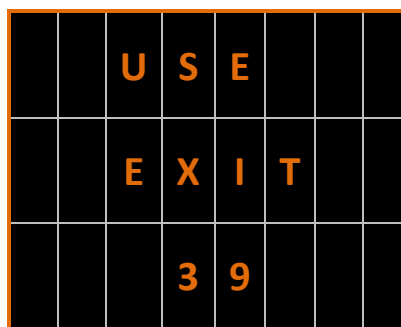
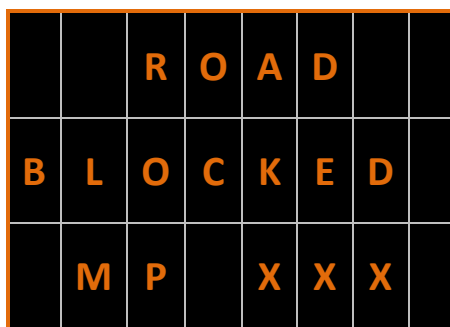
Emergency Closure Notification List

Jurisdiction	Notes
Highway Patrol	OSHPP Turnpike Operations
ODOT District	District 2
ODOT TMC	Central Office - Columbus
City/Village	Village of Delta PD <i>(only notify if Primary Diversion is in effect)</i>
	Village of Swanton PD <i>(only notify if Primary Diversion is in effect)</i>
County EMA	Fulton County EMA
	Lucas County EMA
County Sheriff	Fulton County Sheriff
	Lucas County Sheriff
Township	N/A

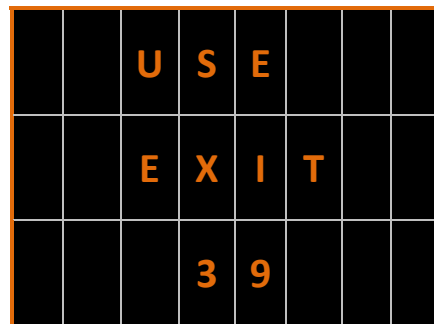
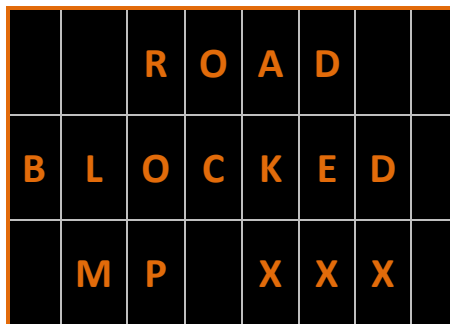
Refer to Appendix B for contact information

PCMB Location / Message

The Communications Center will implement the following message on the PCMB prior to the Toll Plaza upstream of the closure point.



If available, the Communications Center will implement the following message on a PCMB prior to the one above. (Note: The recommended Toll Plaza number may be adjusted based on location of this PCMB.)

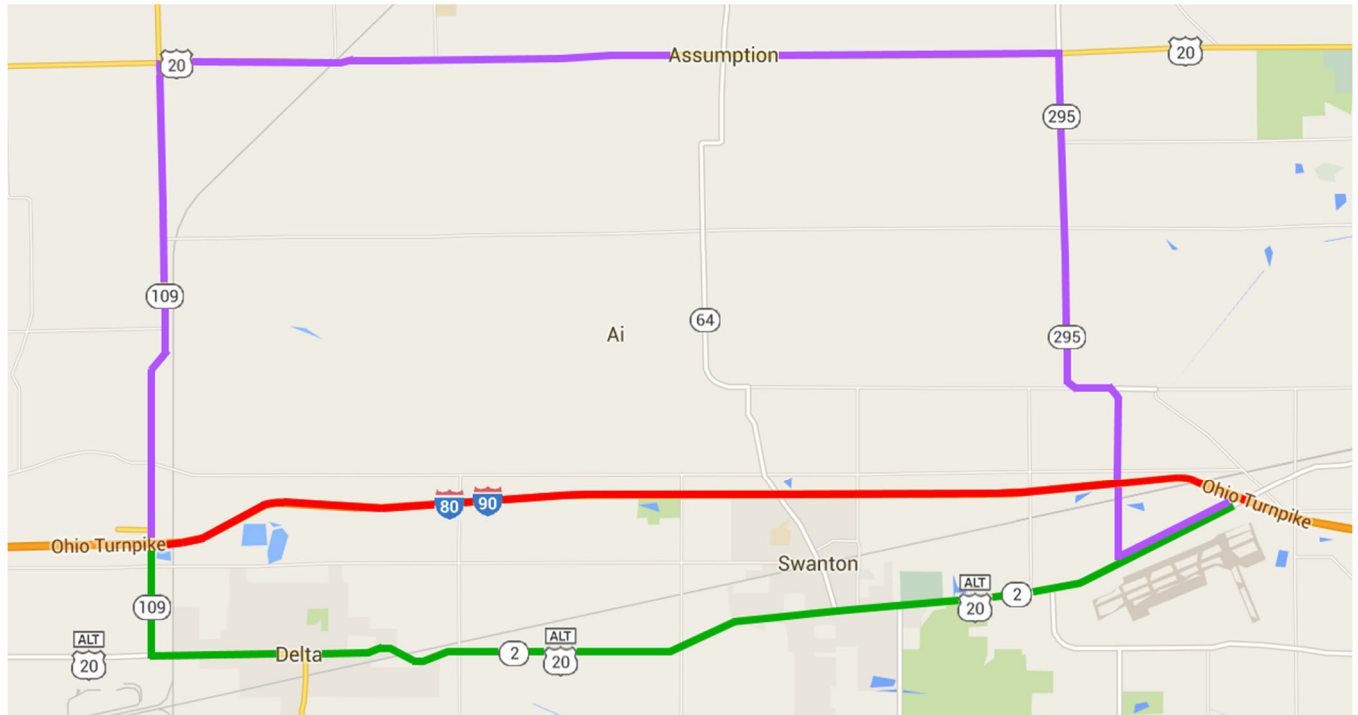




OTIC Plays / Diversions
Ohio Turnpike Westbound
Toll Plaza 52 to Toll Plaza 39

General Play Information

	Toll Plaza	Intersecting Route
From	52	SR 2
To	39	SR 109



- Closed section
- Primary Diversion Route
- Alternate Diversion Route

Diversion Turn-By-Turn Directions

Primary Diversion Route

- Exit **Ohio Turnpike (I-80/I-90) West** at **Toll Plaza 52** to **SR 2 West** (12.0 mi.)
- Turn **Right** onto **SR 109 North** (1.1 mi.)
- Destination **Ohio Turnpike Toll Plaza 39 (I-80/I-90) West** is on the **Left**

Alternate Diversion Route

- Exit **Ohio Turnpike (I-80/I-90) West** at **Toll Plaza 52** to **SR 2 West** (1.2 mi.)
- Turn **Right** onto **SR 295 North** (6.3 mi.)
- Turn **Left** onto **US 20 West** (10.2 mi.)
- Turn **Left** onto **SR 109 South** (5.4 mi.)
- Destination **Ohio Turnpike Toll Plaza 39 (I-80/I-90) West** will be on the **Right**

Diversion Notes

- Close Ohio Turnpike (I-80/I-90) Westbound at Toll Plaza 52 exit ramp.
- LCVs cannot use diversion route. Depending on the estimated duration of closure LCVs can wait in place or U-turn at Toll Plaza 52. Check with Toll Plaza to make sure space is available to U-turn an LCV.
- If either Toll Plaza is unstaffed then consider staffing during diversion to reduce traffic queue / wait times.
- Diversion route should be driven to make sure there are no obstructions, weather related issues, local detours, etc.
- During a prolonged closure or major incident the County EMA may be able to provide water, blankets, gasoline, food, etc. for entrapped motorists.
- The County EMA may be able to provide four wheelers, generators, PCMBs, power tools, etc. to help manage and/or clear the incident area.

Ramp Closures

- If incident is after Toll Plaza 52 Westbound entrance ramp then close Toll Plaza 52 Westbound entrance ramp.

Emergency Closure Notification List

Jurisdiction	Notes
Highway Patrol	OSHP Turnpike Operations
ODOT District	District 2
ODOT TMC	Central Office - Columbus
City/Village	Village of Delta PD <i>(only notify if Primary Diversion is in effect)</i>
	Village of Swanton PD <i>(only notify if Primary Diversion is in effect)</i>
County EMA	Fulton County EMA
	Lucas County EMA
County Sheriff	Fulton County Sheriff
	Lucas County Sheriff
Township	N/A

Refer to Appendix B for contact information

PCMB Location / Message

The Communications Center will implement the following message on the PCMB prior to the Toll Plaza upstream of the closure point.

		R	O	A	D		
B	L	O	C	K	E	D	
	M	P		X	X	X	

		U	S	E			
		E	X	I	T		
			5	2			

If available, the Communications Center will implement the following message on a PCMB prior to the one above. (Note: The recommended Toll Plaza number may be adjusted based on location of this PCMB.)

		R	O	A	D		
B	L	O	C	K	E	D	
	M	P		X	X	X	

		U	S	E			
		E	X	I	T		
			5	2			

Ohio Turnpike closed between

Toll Plaza **52** (milepost 52.6)

and

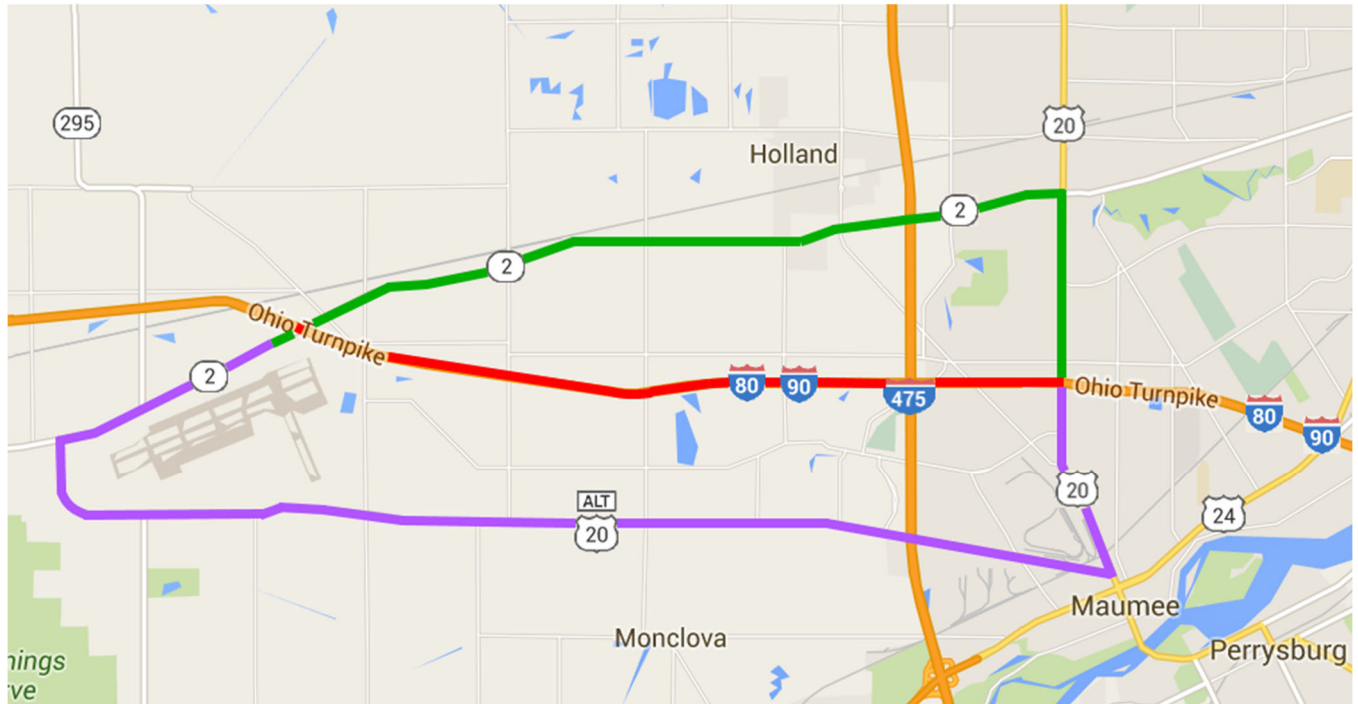
Toll Plaza **59** (milepost 59.5)



OTIC Plays / Diversions
Ohio Turnpike Eastbound
Toll Plaza 52 to Toll Plaza 59

General Play Information

	Toll Plaza	Intersecting Route
From	52	SR 2
To	59	US 20



- Closed section
- Primary Diversion Route
- Alternate Diversion Route

Diversion Turn-By-Turn Directions

Primary Diversion Route

- Exit **Ohio Turnpike (I-80/I-90) East** at **Toll Plaza 52** to **SR 2 East / Airport Hwy** (7.7 mi.)
- Turn **Right** onto **US 20 East / Reynolds Rd. South** (1.6 mi.)
- Destination **Ohio Turnpike Toll Plaza 59 (I-80/I-90) East** will be on the **Right**

Alternate Diversion Route

- Exit **Ohio Turnpike (I-80/I-90) East** at **Toll Plaza 52** to **SR 2 West** (1.7 mi.)
- Turn **Left** onto **US 20 ALT East** (10.1 mi.)
- Turn **Left** onto **US 20 East / Conan St.** (1.1 mi.)
- Continue onto **US 20 East / Reynolds Rd. South** (0.5 mi.)
- Destination **Ohio Turnpike Toll Plaza 59 (I-80/I-90) East** will be on the **Right**

Diversion Notes

- Close Ohio Turnpike (I-80/I-90) Eastbound at Toll Plaza 52 exit ramp.
- LCVs cannot use diversion route. Depending on the estimated duration of closure LCVs can wait in place or U-turn at Toll Plaza 52. Check with Toll Plaza to make sure space is available to U-turn an LCV.
- If either Toll Plaza is unstaffed then consider staffing during diversion to reduce traffic queue / wait times.
- Diversion route should be driven to make sure there are no obstructions, weather related issues, local detours, etc.
- During a prolonged closure or major incident the County EMA may be able to provide water, blankets, gasoline, food, etc. for entrapped motorists.
- The County EMA may be able to provide four wheelers, generators, PCMBs, power tools, etc. to help manage and/or clear the incident area.

Ramp Closures

- If incident is after Toll Plaza 52 Eastbound entrance ramp then close Toll Plaza 52 Eastbound entrance ramp.

Emergency Closure Notification List

Jurisdiction	Notes
Highway Patrol	OSHP Turnpike Operations
ODOT District	District 2
ODOT TMC	Central Office - Columbus
City/Village	Toledo PD <i>(only notify if Primary Diversion is in effect)</i>
	Village of Holland PD <i>(only notify if Primary Diversion is in effect)</i>
	Maumee PD <i>(only notify if Alternate Diversion is in effect)</i>
County EMA	Lucas County EMA
County Sheriff	Lucas County Sheriff
Township	Monclova Township (Lucas County Sheriff) <i>(only notify if Alternate Diversion is in effect)</i>
	Springfield Township (Village of Holland PD) <i>(only notify if Alternate Diversion is in effect)</i>

Refer to Appendix B for contact information

PCMB Location / Message

The Communications Center will implement the following message on the PCMB prior to the Toll Plaza upstream of the closure point.

		R	O	A	D		
B	L	O	C	K	E	D	
	M	P		X	X	X	

		U	S	E			
		E	X	I	T		
			5	2			

If available, the Communications Center will implement the following message on a PCMB prior to the one above. (Note: The recommended Toll Plaza number may be adjusted based on location of this PCMB.)

		R	O	A	D		
B	L	O	C	K	E	D	
	M	P		X	X	X	

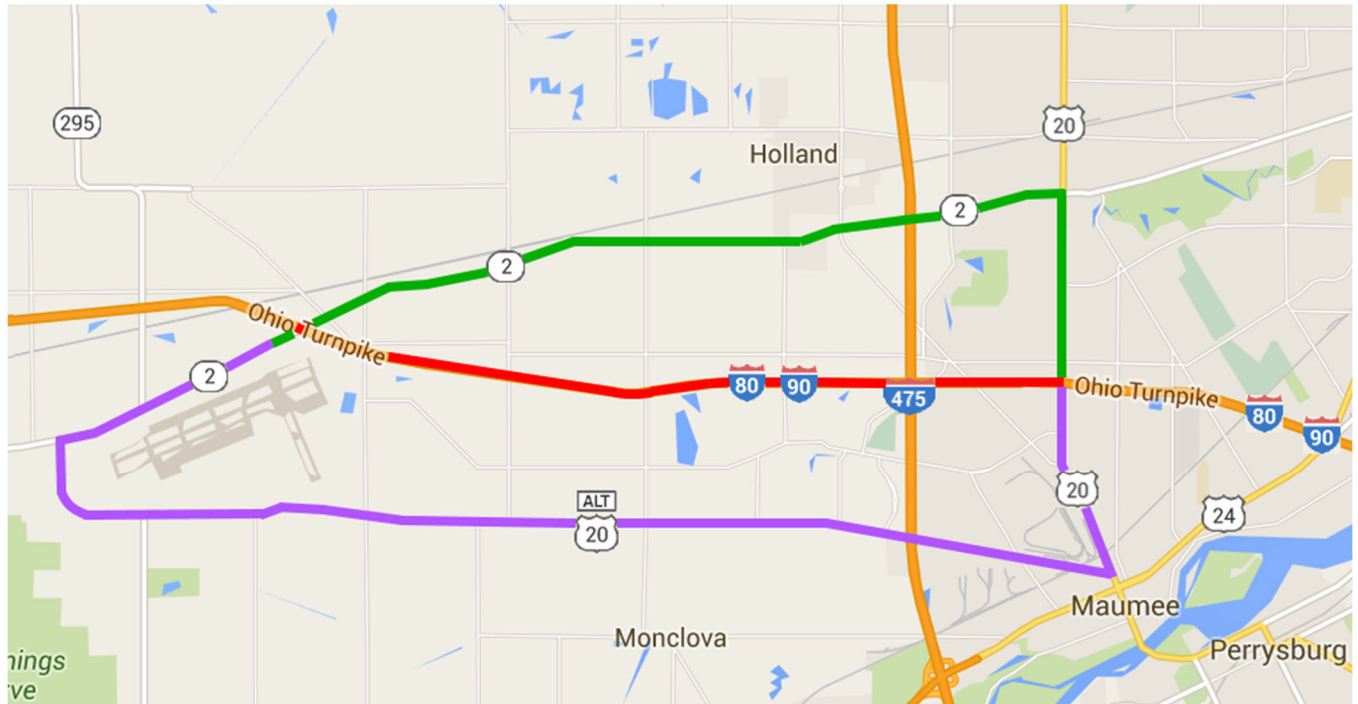
		U	S	E			
		E	X	I	T		
			5	2			



OTIC Plays / Diversions
Ohio Turnpike Westbound
Toll Plaza 59 to Toll Plaza 52

General Play Information

	Toll Plaza	Intersecting Route
From	59	US 20
To	52	SR 2



- Closed section
- Primary Diversion Route
- Alternate Diversion Route

Diversion Turn-By-Turn Directions

Primary Diversion Route

- Exit **Ohio Turnpike (I-80/I-90) West** at **Toll Plaza 59** to **US 20 West / Reynolds Rd North** (1.6 mi.)
- Turn **Left** onto **SR 2 West** (7.8 mi.)
- Destination **Ohio Turnpike Toll Plaza 52 (I-80/I-90) West** is on the **Right**

Alternate Diversion Route

- Exit **Ohio Turnpike (I-80/I-90) West** at **Toll Plaza 59** to **US 20 West / Reynolds Rd. South** (0.5 mi.)
- Continue onto **US 20 West / Conan St.** (1.1 mi.)
- Turn **Right** onto **US 20 ALT West** (10.1 mi.)
- Turn **Right** onto **SR 2 East** (1.7 mi.)
- Destination **Ohio Turnpike Toll Plaza 52 (I-80/I-90) East** will be on the **Left**

Diversion Notes

- Close Ohio Turnpike (I-80/I-90) Westbound at Toll Plaza 59 exit ramp.
- LCVs cannot use diversion route. Depending on the estimated duration of closure LCVs can wait in place or U-turn at Toll Plaza 59. Check with Toll Plaza to make sure space is available to U-turn an LCV.
- If either Toll Plaza is unstaffed then consider staffing during diversion to reduce traffic queue / wait times.
- Diversion route should be driven to make sure there are no obstructions, weather related issues, local detours, etc.
- During a prolonged closure or major incident the County EMA may be able to provide water, blankets, gasoline, food, etc. for entrapped motorists.
- The County EMA may be able to provide four wheelers, generators, PCMBs, power tools, etc. to help manage and/or clear the incident area.

Ramp Closures

- If incident is after Toll Plaza 59 Westbound entrance ramp then close Toll Plaza 59 Westbound entrance ramp.

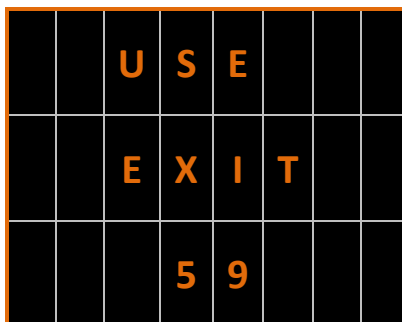
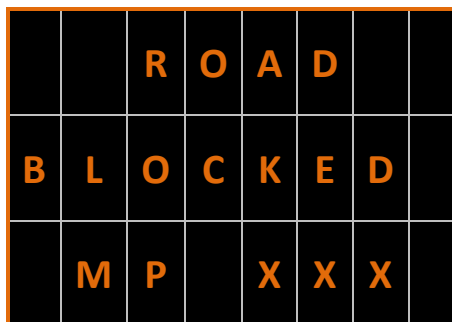
Emergency Closure Notification List

Jurisdiction	Notes
Highway Patrol	OSHP Turnpike Operations
ODOT District	District 2
ODOT TMC	Central Office - Columbus
City/Village	Toledo PD (<i>only notify if Primary Diversion is in effect</i>)
	Village of Holland PD (<i>only notify if Primary Diversion is in effect</i>)
	Maumee PD (<i>only notify if Alternate Diversion is in effect</i>)
County EMA	Lucas County EMA
County Sheriff	Lucas County Sheriff
Township	Monclova Township (Lucas County Sheriff) (<i>only notify if Alternate Diversion is in effect</i>)
	Springfield Township (Village of Holland PD) (<i>only notify if Alternate Diversion is in effect</i>)

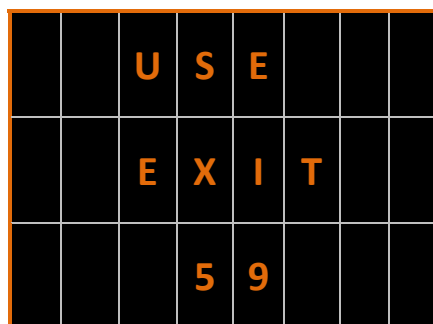
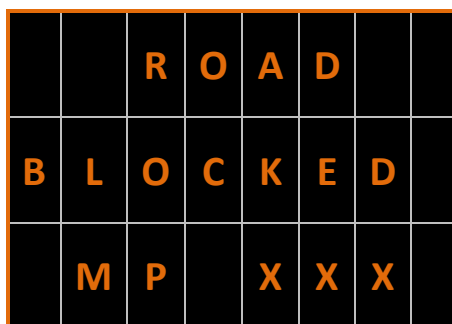
Refer to Appendix B for contact information

PCMB Location / Message

The Communications Center will implement the following message on the PCMB prior to the Toll Plaza upstream of the closure point.



If available, the Communications Center will implement the following message on a PCMB prior to the one above. (Note: The recommended Toll Plaza number may be adjusted based on location of this PCMB.)



Ohio Turnpike closed between

Toll Plaza **59** (milepost 59.5)

and

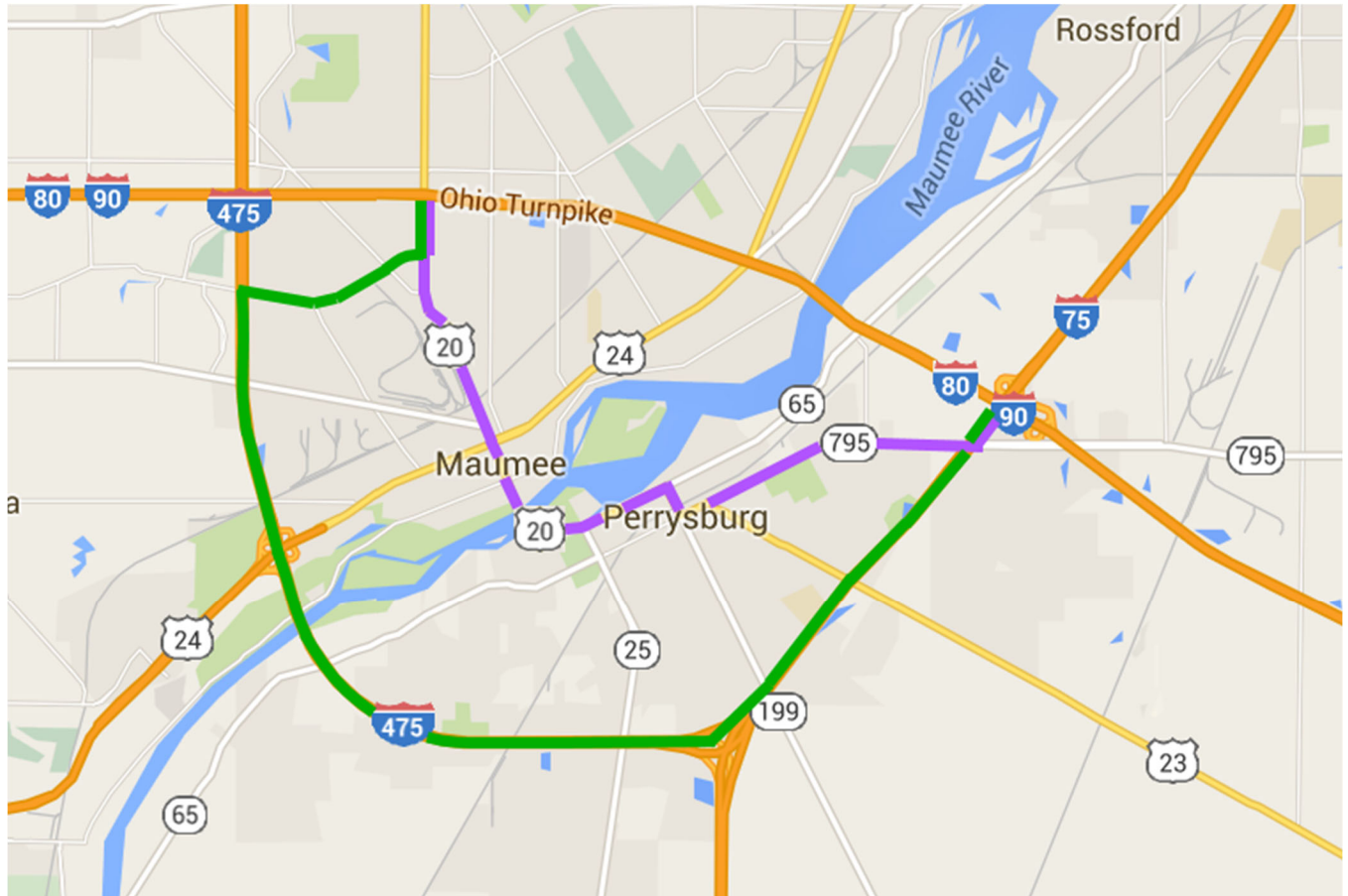
Toll Plaza **64** (milepost 64.9)



OTIC Plays / Diversions
Ohio Turnpike Eastbound
Toll Plaza 59 to Toll Plaza 64

General Play Information

	Toll Plaza	Intersecting Route
From	59	US 20
To	64	I-75



- Closed section
- Primary Diversion Route
- Alternate Diversion Route

Diversion Turn-By-Turn Directions

Primary Diversion Route

- Exit **Ohio Turnpike (I-80/I-90) East** at **Toll Plaza 59** to **Reynolds Rd South** (0.2 mi.)
- Turn **Right** onto **Dussell Dr.** (1.6 mi.)
- Turn **Right** to merge onto **I-475 South / US 23 South** (5.8 mi.)
- Merge onto **I-75 North** (2.9 mi.)
- Destination **Ohio Turnpike Toll Plaza 64 (I-80/I-90) East** exit **I-75 North** at **EXIT 195**

Alternate Diversion Route

- Exit **Ohio Turnpike (I-80/I-90) East** at **Toll Plaza 59** to **US 20 East / Reynolds Rd. South** (0.5 mi.)
- Continue **Straight** onto **US 20 East** (3.5 mi.)
- Continue **Straight** onto **SR 795 East** (2.2 mi.)
- Turn **Right** onto **I-75 North** ramp (0.5 mi.)
- Destination **Ohio Turnpike Toll Plaza 64 (I-80/I-90) East** is on the **Right**

Diversion Notes

- Close Ohio Turnpike (I-80/I-90) Eastbound at Toll Plaza 59 exit ramp.
- LCVs cannot use diversion route. Depending on the estimated duration of closure LCVs can wait in place or U-turn at Toll Plaza 59. Check with Toll Plaza to make sure space is available to U-turn an LCV.
- If either Toll Plaza is unstaffed then consider staffing during diversion to reduce traffic queue / wait times.
- Diversion route should be driven to make sure there are no obstructions, weather related issues, local detours, etc.
- During a prolonged closure or major incident the County EMA may be able to provide water, blankets, gasoline, food, etc. for entrapped motorists.
- The County EMA may be able to provide four wheelers, generators, PCMBs, power tools, etc. to help manage and/or clear the incident area.

Ramp Closures

- If incident is after Toll Plaza 59 Eastbound entrance ramp then close Toll Plaza 59 Eastbound entrance ramp.

Emergency Closure Notification List

Jurisdiction	Notes
Highway Patrol	OSHP Turnpike Operations
ODOT District	District 2
ODOT TMC	Central Office - Columbus
City/Village	Toledo PD <i>(only notify if Primary Diversion is in effect)</i>
	Perrysburg PD <i>(only notify if Alternate Diversion is in effect)</i>
	Maumee PD <i>(only notify if Alternate Diversion is in effect)</i>
County EMA	Lucas County EMA
County Sheriff	Lucas County Sheriff
Township	N/A

Refer to Appendix B for contact information

PCMB Location / Message

The Communications Center will implement the following message on the PCMB prior to the Toll Plaza upstream of the closure point.

		R	O	A	D		
B	L	O	C	K	E	D	
	M	P		X	X	X	

		U	S	E			
		E	X	I	T		
			5	9			

If available, the Communications Center will implement the following message on a PCMB prior to the one above. (Note: The recommended Toll Plaza number may be adjusted based on location of this PCMB.)

		R	O	A	D		
B	L	O	C	K	E	D	
	M	P		X	X	X	

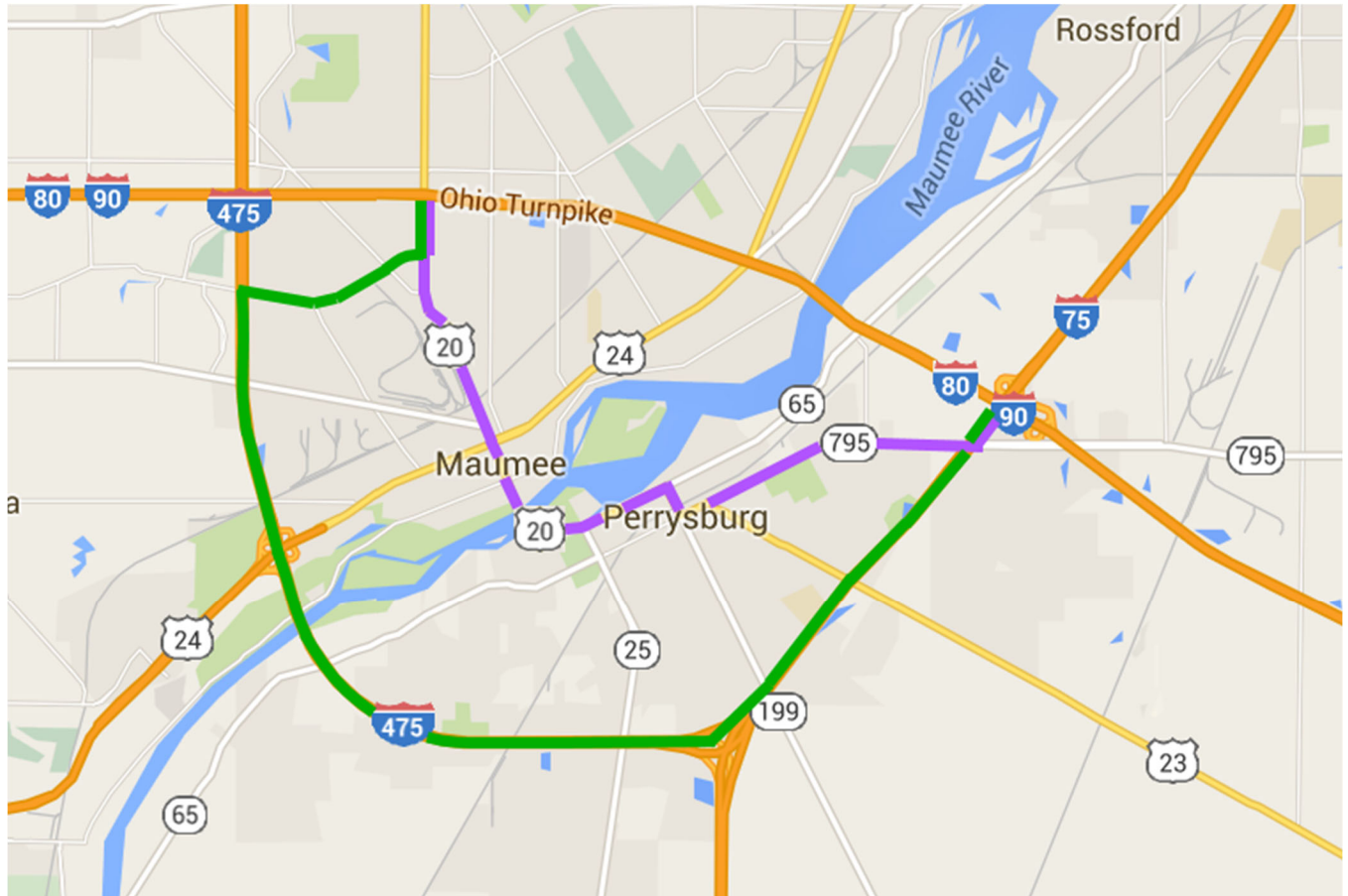
		U	S	E			
		E	X	I	T		
			5	9			



OTIC Plays / Diversions
Ohio Turnpike Westbound
Toll Plaza 64 to Toll Plaza 59

General Play Information

	Toll Plaza	Intersecting Route
From	64	I-75
To	59	US 20



- Closed section
- Primary Diversion Route
- Alternate Diversion Route

Diversion Turn-By-Turn Directions

Primary Diversion Route

- Exit **Ohio Turnpike (I-80/I-90) West** at **Toll Plaza 64** to **I-75 South** (2.8 mi.)
- Keep **Right** on **US 23 North / I-475 North** (0.9 mi.)
- Take **Exit 6 Salisbury Rd / Dussel Dr** (5.8 mi.)
- Turn **Right** onto **Dussel Dr.** (1.6 mi.)
- Turn **Left** onto **US 20 West / Reynolds Road South** (0.2 mi.)
- Destination **Ohio Turnpike Toll Plaza 59 (I-80/I-90) East** is on the **Right**

Alternate Diversion Route

- Exit **Ohio Turnpike (I-80/I-90) West** at **Toll Plaza 64** to **I-75 South** (0.5 mi.)
- Take **Exit 195A** to **SR 795 West** (2.2 mi.)
- Continue **Straight** onto **US 20 West** (3.5 mi.)
- Continue **Straight** onto **US 20 West / Reynolds Rd. North** (0.5 mi.)
- Destination **Ohio Turnpike Toll Plaza 59 (I-80/I-90) West** is on the **Right**

Diversion Notes

- Close Ohio Turnpike (I-80/I-90) Westbound at Toll Plaza 64 exit ramp.
- LCVs cannot use diversion route. Depending on the estimated duration of closure LCVs can wait in place or U-turn at Toll Plaza 64. Check with Toll Plaza to make sure space is available to U-turn an LCV.
- If either Toll Plaza is unstaffed then consider staffing during diversion to reduce traffic queue / wait times.
- Diversion route should be driven to make sure there are no obstructions, weather related issues, local detours, etc.
- During a prolonged closure or major incident the County EMA may be able to provide water, blankets, gasoline, food, etc. for entrapped motorists.
- The County EMA may be able to provide four wheelers, generators, PCMBs, power tools, etc. to help manage and/or clear the incident area.

Ramp Closures

- If incident is after Toll Plaza 64 Westbound entrance ramp then close Toll Plaza 64 Westbound entrance ramp.

Emergency Closure Notification List

Jurisdiction	Notes
Highway Patrol	OSHP Turnpike Operations
ODOT District	District 2
ODOT TMC	Central Office - Columbus
City/Village	Toledo PD <i>(only notify if Primary Diversion is in effect)</i>
	Perrysburg PD <i>(only notify if Alternate Diversion is in effect)</i>
	Maumee PD <i>(only notify if Alternate Diversion is in effect)</i>
County EMA	Lucas County EMA
County Sheriff	Lucas County Sheriff
Township	N/A

Refer to Appendix B for contact information

PCMB Location / Message

The Communications Center will implement the following message on the PCMB prior to the Toll Plaza upstream of the closure point.

		R	O	A	D		
B	L	O	C	K	E	D	
	M	P		X	X	X	

		U	S	E			
		E	X	I	T		
			6	4			

If available, the Communications Center will implement the following message on a PCMB prior to the one above. (Note: The recommended Toll Plaza number may be adjusted based on location of this PCMB.)

		R	O	A	D		
B	L	O	C	K	E	D	
	M	P		X	X	X	

		U	S	E			
		E	X	I	T		
			6	4			

Ohio Turnpike closed between

Toll Plaza **64** (milepost 64.9)

and

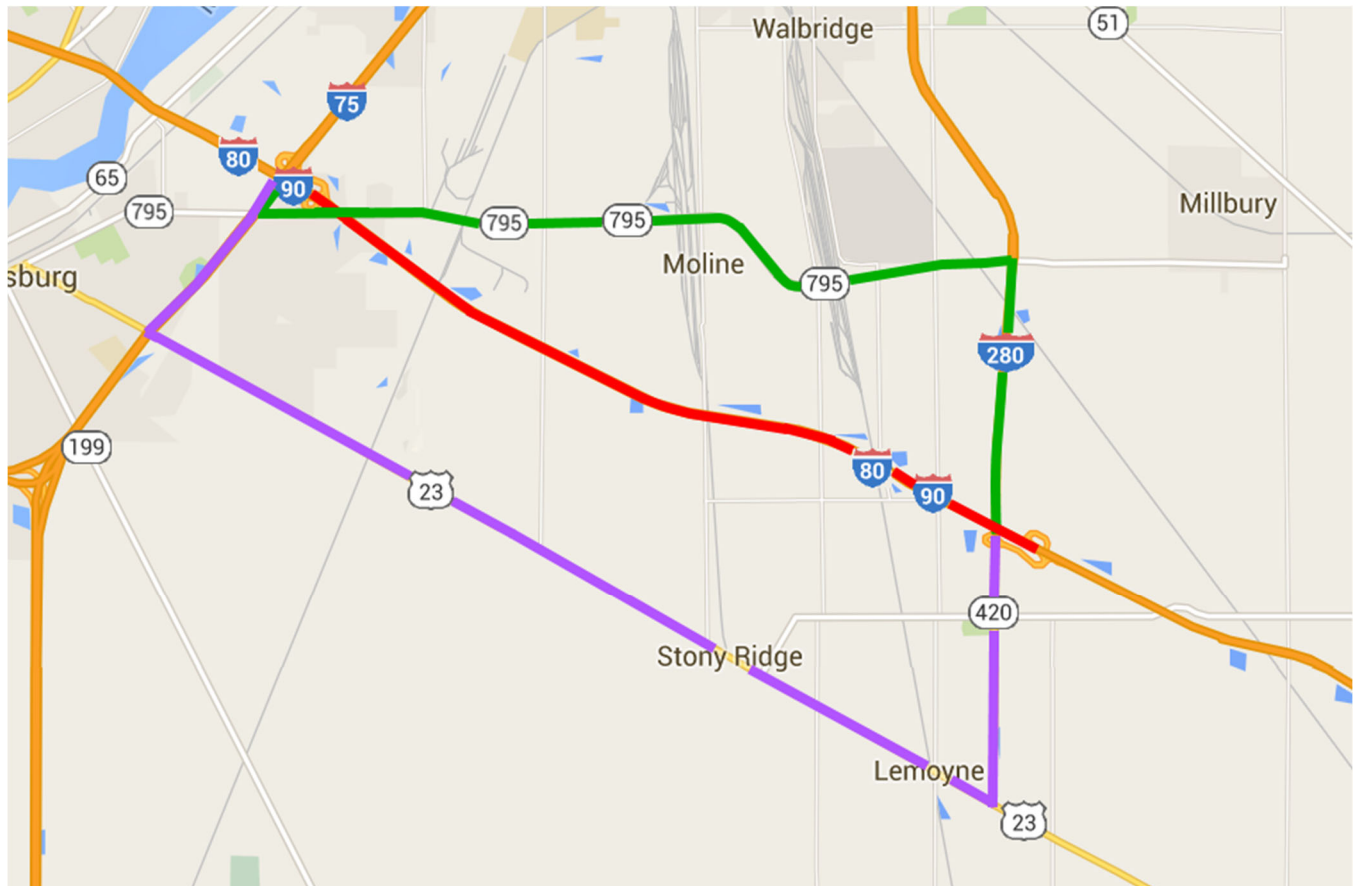
Toll Plaza **71** (milepost 71.7)



OTIC Plays / Diversions
Ohio Turnpike Eastbound
Toll Plaza 64 to Toll Plaza 71

General Play Information

	Toll Plaza	Intersecting Route
From	64	I-75
To	71	I-280



- Closed section
- Primary Diversion Route
- Alternate Diversion Route

Diversion Turn-By-Turn Directions

Primary Diversion Route

- Exit **Ohio Turnpike (I-80/I-90) East** at **Toll Plaza 64** to **I-75 South** (0.5 mi.)
- Take **Exit 195A** for **SR 795 East** (6.8 mi.)
- Turn **Left** onto **I-280 South** (2.7)
- Take **Exit 1A** to **Ohio Turnpike Toll Plaza 71 (I-80/I-90) East**

Alternate Diversion Route

- Exit **Ohio Turnpike (I-80/I-90) East** at **Toll Plaza 64** to **I-75 South** (1.6 mi.)
- Take **Exit 193** to **US 20 East / US 23 South** (8.5 mi.)
- Take **Exit 81A** to **SR 420 North** (4.1 mi.)
- Destination **Ohio Turnpike Toll Plaza 71 (I-80/I-90) East** will be on the **Right**

Diversion Notes

- Close Ohio Turnpike (I-80/I-90) Eastbound at Toll Plaza 64 exit ramp.
- LCVs cannot use diversion route. Depending on the estimated duration of closure LCVs can wait in place or U-turn at Toll Plaza 64. Check with Toll Plaza to make sure space is available to U-turn an LCV.
- If either Toll Plaza is unstaffed then consider staffing during diversion to reduce traffic queue / wait times.
- Diversion route should be driven to make sure there are no obstructions, weather related issues, local detours, etc.
- During a prolonged closure or major incident the County EMA may be able to provide water, blankets, gasoline, food, etc. for entrapped motorists.
- The County EMA may be able to provide four wheelers, generators, PCMBs, power tools, etc. to help manage and/or clear the incident area.

Ramp Closures

- If incident is after Toll Plaza 64 Eastbound entrance ramp then close Toll Plaza 64 Eastbound entrance ramp.

Emergency Closure Notification List

Jurisdiction	Notes
Highway Patrol	OSHP Turnpike Operations
ODOT District	District 2
ODOT TMC	Central Office - Columbus
City/Village	Perrysburg PD
County EMA	Wood County EMA
County Sheriff	Wood County Sheriff
Township	Troy Township (Wood County Sheriff) <i>(only notify if Alternate Diversion is in effect)</i>

Refer to Appendix B for contact information

PCMB Location / Message

The Communications Center will implement the following message on the PCMB prior to the Toll Plaza upstream of the closure point.

		R	O	A	D		
B	L	O	C	K	E	D	
	M	P		X	X	X	

		U	S	E			
		E	X	I	T		
			6	4			

If available, the Communications Center will implement the following message on a PCMB prior to the one above. (Note: The recommended Toll Plaza number may be adjusted based on location of this PCMB.)

		R	O	A	D		
B	L	O	C	K	E	D	
	M	P		X	X	X	

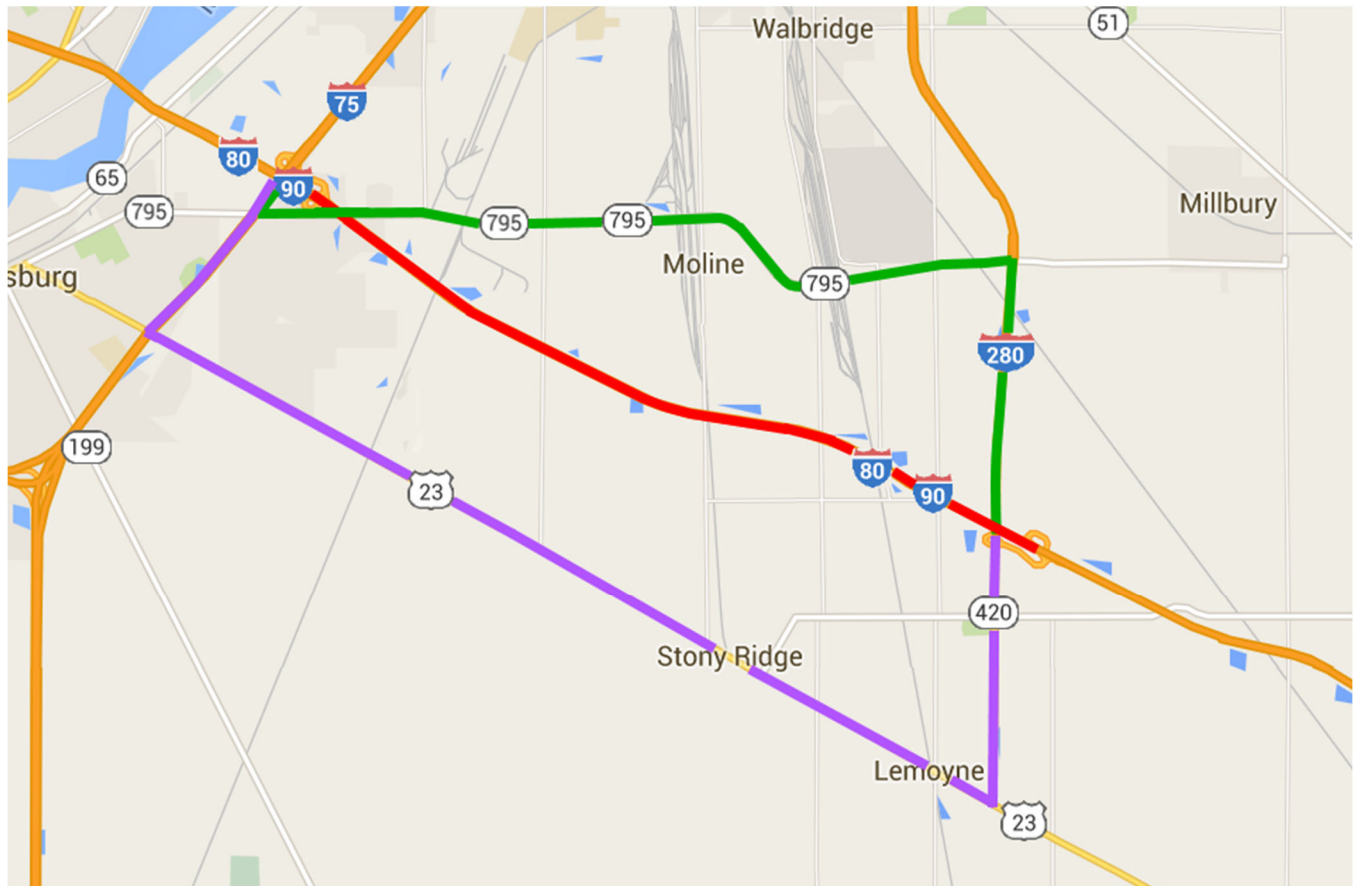
		U	S	E			
		E	X	I	T		
			6	4			



OTIC Plays / Diversions
Ohio Turnpike Westbound
Toll Plaza 71 to Toll Plaza 64

General Play Information

	Toll Plaza	Intersecting Route
From	71	I-280
To	64	I-75



- Closed section
- Primary Diversion Route
- Alternate Diversion Route

Diversion Turn-By-Turn Directions

Primary Diversion Route

- Exit **Ohio Turnpike (I-80/I-90) West** at **Toll Plaza 71** to **I-280 North** (2.7mi.)
- Take **Exit 2** onto **SR 795 West** (6.8mi.)
- Turn **Left** onto **I-75 North** (0.2mi.)
- Take **Exit 195B** to **Ohio Turnpike Toll Plaza 64 (I-80/I-90) West**

Alternate Diversion Route

- Exit **Ohio Turnpike (I-80/I-90) West** at **Toll Plaza 71** to **SR 420 South** (4.1 mi.)
- Take **Exit 1A** to **US 20 West / US 23 North** (8.6 mi.)
- Turn **Left** onto **I-75 North** (1.6 mi.)
- Take **Exit 195B** to **Ohio Turnpike Toll Plaza 64 (I-80/I-90) West**

Diversion Notes

- Close Ohio Turnpike (I-80/I-90) Westbound at Toll Plaza 71 exit ramp.
- LCVs cannot use diversion route. Depending on the estimated duration of closure LCVs can wait in place or U-turn at Toll Plaza 71. Check with Toll Plaza to make sure space is available to U-turn an LCV.
- If either Toll Plaza is unstaffed then consider staffing during diversion to reduce traffic queue / wait times.
- Diversion route should be driven to make sure there are no obstructions, weather related issues, local detours, etc.
- During a prolonged closure or major incident the County EMA may be able to provide water, blankets, gasoline, food, etc. for entrapped motorists.
- The County EMA may be able to provide four wheelers, generators, PCMBs, power tools, etc. to help manage and/or clear the incident area.

Ramp Closures

- If incident is after Toll Plaza 71 Westbound entrance ramp then close Toll Plaza 71 Westbound entrance ramp.

Emergency Closure Notification List

Jurisdiction	Notes
Highway Patrol	OSHP Turnpike Operations
ODOT District	District 2
ODOT TMC	Central Office - Columbus
City/Village	Perrysburg PD
County EMA	Wood County EMA
County Sheriff	Wood County Sheriff
Township	Troy Township (Wood County Sheriff) <i>(only notify if Alternate Diversion is in effect)</i>

Refer to Appendix B for contact information

PCMB Location / Message

The Communications Center will implement the following message on the PCMB prior to the Toll Plaza upstream of the closure point.

		R	O	A	D		
B	L	O	C	K	E	D	
	M	P		X	X	X	

		U	S	E			
		E	X	I	T		
			7	1			

If available, the Communications Center will implement the following message on a PCMB prior to the one above. (Note: The recommended Toll Plaza number may be adjusted based on location of this PCMB.)

		R	O	A	D		
B	L	O	C	K	E	D	
	M	P		X	X	X	

		U	S	E			
		E	X	I	T		
			7	1			

Ohio Turnpike closed between

Toll Plaza **71** (milepost 71.7)

and

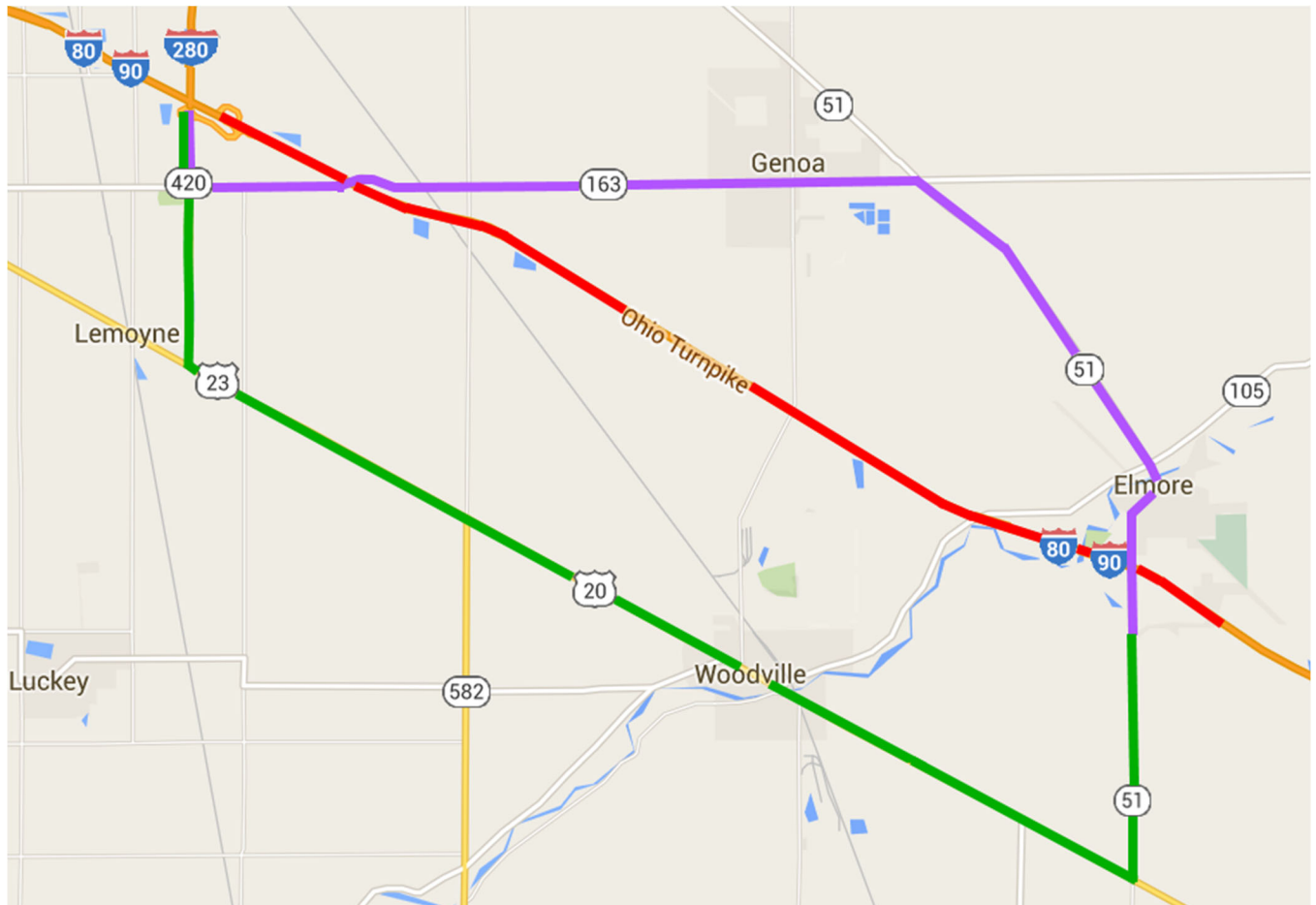
Toll Plaza **81** (milepost 81.8)



OTIC Plays / Diversions
Ohio Turnpike Eastbound
Toll Plaza 71 to Toll Plaza 81

General Play Information

	Toll Plaza	Intersecting Route
From	71	SR 420
To	81	SR 51



- Closed section
- Primary Diversion Route
- Alternate Diversion Route

Diversion Turn-By-Turn Directions

Primary Diversion Route

- Exit **Ohio Turnpike (I-80/I-90) East** at **Toll Plaza 71** to **SR 420 South** (1.8 mi.)
- Take **Exit 1B** on the **Left** for **US 20 East / US 23 South** (1.0 mi.)
- Keep **Left** at fork and merge onto **US 20 East / US 23 South** (9.0 mi.)
- Turn **Left** onto **SR 51 North** (2.1 mi.)
- Destination **Ohio Turnpike Toll Plaza 81 (I-80/I-90) East** will be on the **Right**

Alternate Diversion Route

- Exit **Ohio Turnpike (I-80/I-90) East Toll Plaza 71** to **SR 420 South** (0.6 mi.)
- Turn **Left** onto **SR 163 East** (8.0 mi.)
- Turn **Right** onto **SR 51 South** (5.0 mi.)
- Destination **Ohio Turnpike Toll Plaza 81 (I-80/I-90) East** will be on the **Left**

Diversion Notes

- Close Ohio Turnpike (I-80/I-90) Eastbound at Toll Plaza 71 exit ramp.
- LCVs cannot use diversion route. Depending on the estimated duration of closure LCVs can wait in place or U-turn at Toll Plaza 71. Check with Toll Plaza to make sure space is available to U-turn an LCV.
- If either Toll Plaza is unstaffed then consider staffing during diversion to reduce traffic queue / wait times.
- Diversion route should be driven to make sure there are no obstructions, weather related issues, local detours, etc.
- During a prolonged closure or major incident the County EMA may be able to provide water, blankets, gasoline, food, etc. for entrapped motorists.
- The County EMA may be able to provide four wheelers, generators, PCMBs, power tools, etc. to help manage and/or clear the incident area.

Ramp Closures

- If incident is after Toll Plaza 71 Eastbound entrance ramp then close Toll Plaza 71 Eastbound entrance ramp.
- If incident is after Wyandot Service Plaza (milepost 76.9) entrance ramp then close Service Plaza entrance ramp.
- Depending on duration of closure consider allowing passenger vehicles trapped at the Service Plaza to use the Service Plaza Access Gate diversion.

Emergency Closure Notification List

Jurisdiction	Notes
Highway Patrol	OSHP Turnpike Operations
ODOT District	District 2
ODOT TMC	Central Office - Columbus
City/Village	Village of Woodville PD <i>(only notify if Primary Diversion is in effect)</i>
	Village of Genoa PD <i>(only notify if Alternate Diversion is in effect)</i>
	Village of Elmore PD <i>(only notify if Alternate Diversion is in effect)</i>
County EMA	Wood County EMA
	Sandusky County EMA <i>(only notify if Primary Diversion is in effect)</i>
	Ottawa County EMA <i>(only notify if Alternate Diversion is in effect)</i>
County Sheriff	Wood County Sheriff
	Sandusky County Sheriff <i>(only notify if Primary Diversion is in effect)</i>
	Ottawa County Sheriff <i>(only notify if Alternate Diversion is in effect)</i>
Township	N/A

Refer to Appendix B for contact information

PCMB Location / Message

The Communications Center will implement the following message on the PCMB prior to the Toll Plaza upstream of the closure point.

		R	O	A	D		
B	L	O	C	K	E	D	
	M	P		X	X	X	

		U	S	E			
		E	X	I	T		
			7	1			

If available, the Communications Center will implement the following message on a PCMB prior to the one above. (Note: The recommended Toll Plaza number may be adjusted based on location of this PCMB.)

		R	O	A	D		
B	L	O	C	K	E	D	
	M	P		X	X	X	

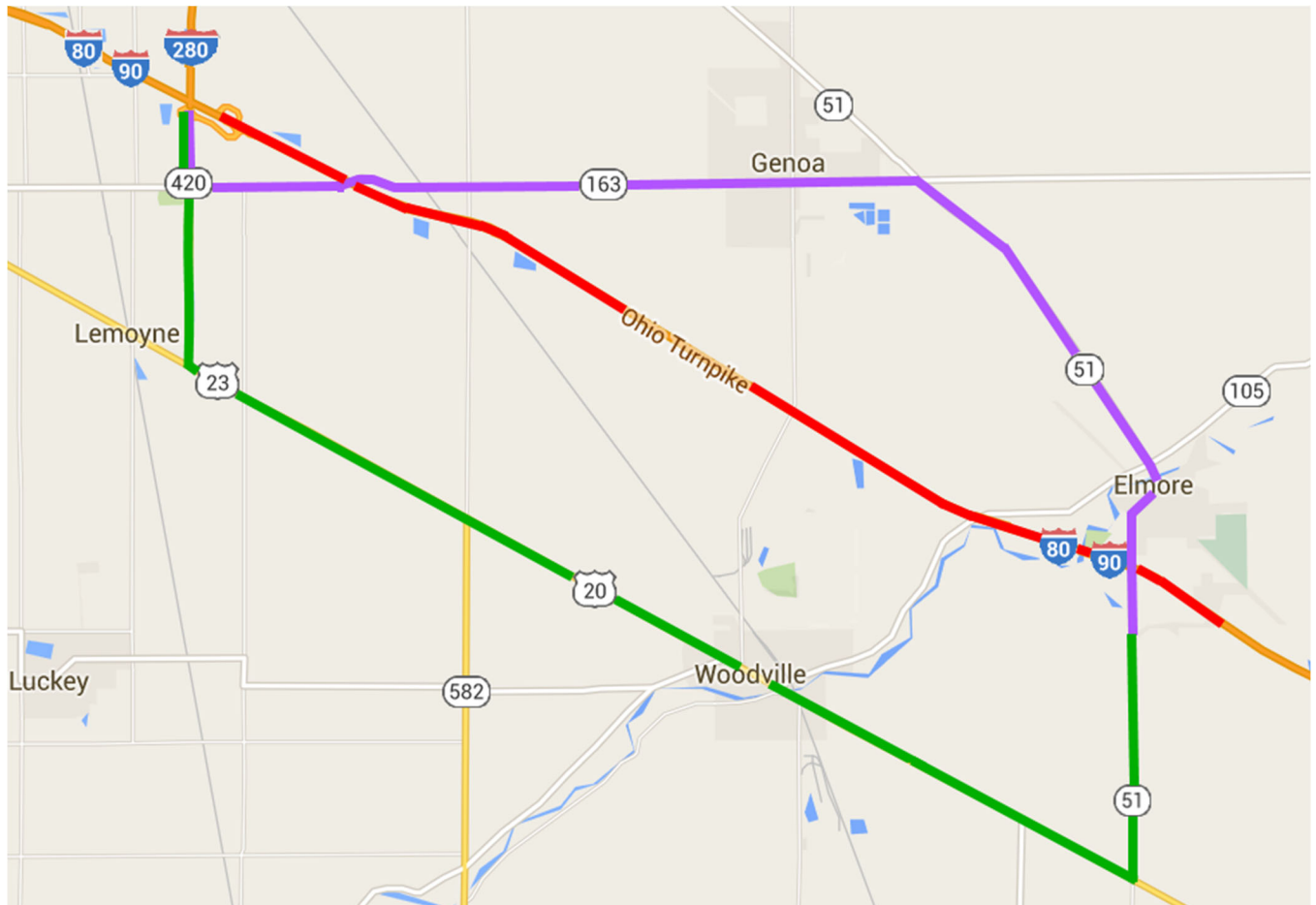
		U	S	E			
		E	X	I	T		
			7	1			



OTIC Plays / Diversions
Ohio Turnpike Westbound
Toll Plaza 81 to Toll Plaza 71

General Play Information

	Toll Plaza	Intersecting Route
From	81	SR 51
To	71	SR 420



- Closed section
- Primary Diversion Route
- Alternate Diversion Route

Diversion Turn-By-Turn Directions

Primary Diversion Route

- Exit **Ohio Turnpike (I-80/I-90) West** at **Toll Plaza 81** to **SR 51 South** (2.2 mi.)
- Turn **Right** onto **US 20 West** (9.5 mi.)
- Take **Exit 81A** to **SR 420 North** (2.3 mi.)
- **Exit 1A** to **Ohio Turnpike Toll Plaza 71 (I-80/I-90) West** will be on the **Right**

Alternate Diversion Route

- Exit **Ohio Turnpike (I-80/I-90) West** at **Toll Plaza 81** to **SR 51 North** (5.0 mi.)
- Turn **Left** onto **SR 163 West** (8.0 mi.)
- Turn **Right** onto **SR 420 North** (0.6 mi.)
- **Exit 1A** to **Ohio Turnpike Toll Plaza 71 (I-80/I-90) West** will be on the **Right**

Diversion Notes

- Close Ohio Turnpike (I-80/I-90) Westbound at Toll Plaza 81 exit ramp.
- LCVs cannot use diversion route. Depending on the estimated duration of closure LCVs can wait in place or U-turn at Toll Plaza 81. Check with Toll Plaza to make sure space is available to U-turn an LCV.
- If either Toll Plaza is unstaffed then consider staffing during diversion to reduce traffic queue / wait times.
- Diversion route should be driven to make sure there are no obstructions, weather related issues, local detours, etc.
- During a prolonged closure or major incident the County EMA may be able to provide water, blankets, gasoline, food, etc. for entrapped motorists.
- The County EMA may be able to provide four wheelers, generators, PCMBs, power tools, etc. to help manage and/or clear the incident area.

Ramp Closures

- If incident is after Toll Plaza 81 Westbound entrance ramp then close Toll Plaza 81 Westbound entrance ramp.
- If incident is after Blue Heron Service Plaza (milepost 76.9) entrance ramp then close Service Plaza entrance ramp.
- Depending on duration of closure consider allowing passenger vehicles trapped at the Service Plaza to use the Service Plaza Access Gate diversion.

Emergency Closure Notification List

Jurisdiction	Notes
Highway Patrol	OSHP Turnpike Operations
ODOT District	District 2
ODOT TMC	Central Office - Columbus
City/Village	Village of Woodville PD <i>(only notify if Primary Diversion is in effect)</i>
	Village of Genoa PD <i>(only notify if Alternate Diversion is in effect)</i>
	Village of Elmore PD <i>(only notify if Alternate Diversion is in effect)</i>
County EMA	Wood County EMA
	Sandusky County EMA <i>(only notify if Primary Diversion is in effect)</i>
	Ottawa County EMA <i>(only notify if Alternate Diversion is in effect)</i>
County Sheriff	Wood County Sheriff
	Sandusky County Sheriff <i>(only notify if Primary Diversion is in effect)</i>
	Ottawa County Sheriff <i>(only notify if Alternate Diversion is in effect)</i>
Township	N/A

Refer to Appendix B for contact information

PCMB Location / Message

The Communications Center will implement the following message on the PCMB prior to the Toll Plaza upstream of the closure point.

		R	O	A	D		
B	L	O	C	K	E	D	
	M	P		X	X	X	

		U	S	E			
		E	X	I	T		
			8	1			

If available, the Communications Center will implement the following message on a PCMB prior to the one above. (Note: The recommended Toll Plaza number may be adjusted based on location of this PCMB.)

		R	O	A	D		
B	L	O	C	K	E	D	
	M	P		X	X	X	

		U	S	E			
		E	X	I	T		
			8	1			

Ohio Turnpike closed between

Toll Plaza **81** (milepost 81.8)

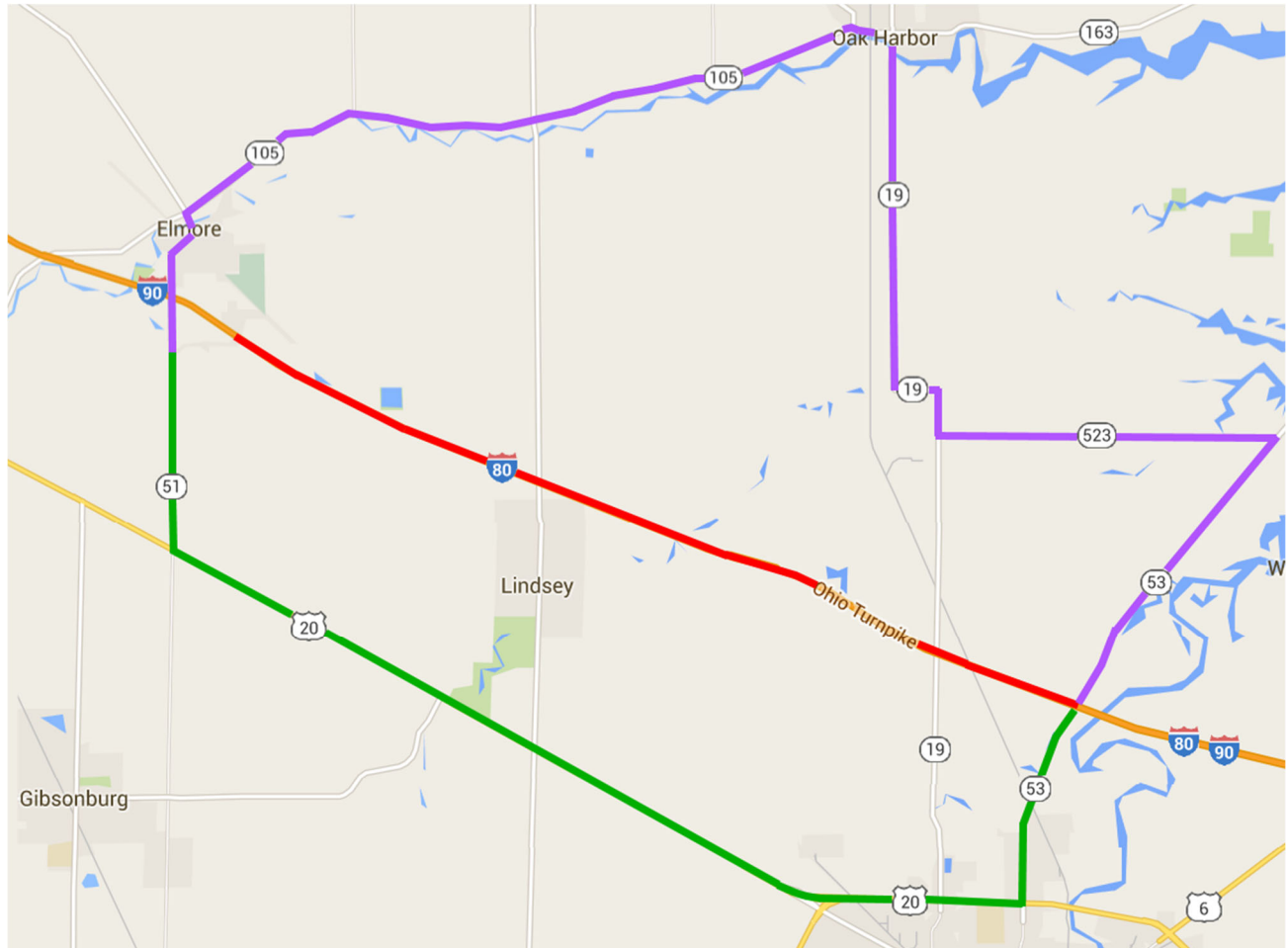
and

Toll Plaza **91** (milepost 91.6)



General Play Information

	Toll Plaza	Intersecting Route
From	81	SR 51
To	91	SR 53



- Closed section
- Primary Diversion Route
- Alternate Diversion Route

Diversion Turn-By-Turn Directions

Primary Diversion Route

- Exit **Ohio Turnpike (I-80/I-90) East** at **Toll Plaza 81** to **SR 51 South** (2.2 mi.)
- Turn **Left** onto **US 20 East** (10.5 mi.)
- Keep **Left** at split and follow **US 6 East / US 20 East / SR 53 North**
- **Exit 101** to **SR 53 North** (2.7 mi.)
- Destination **Ohio Turnpike Toll Plaza 91 (I-80/I-90) East** is on the **Right**

Alternate Diversion Route

- Exit **Ohio Turnpike (I-80/I-90) East** at **Toll Plaza 81** to **SR 51 North** (1.6 mi.)
- Turn **Right** onto **SR 105 East** (8.4 mi.)
- Turn **Right** onto **SR 19 South** (4.9 mi.)
- Turn **Left** onto **SR 523 East** (3.7 mi.)
- Turn **Right** onto **SR 53 South** (3.5 mi.)
- Destination **Ohio Turnpike Toll Plaza 91 (I-80/I-90) East** is on the **Right**

Diversion Notes

- Close Ohio Turnpike (I-80/I-90) Eastbound at Toll Plaza 81 exit ramp.
- LCVs cannot use diversion route. Depending on the estimated duration of closure LCVs can wait in place or U-turn at Toll Plaza 81. Check with Toll Plaza to make sure space is available to U-turn an LCV.
- If either Toll Plaza is unstaffed then consider staffing during diversion to reduce traffic queue / wait times.
- Diversion route should be driven to make sure there are no obstructions, weather related issues, local detours, etc.
- During a prolonged closure or major incident the County EMA may be able to provide water, blankets, gasoline, food, etc. for entrapped motorists.
- The County EMA may be able to provide four wheelers, generators, PCMBs, power tools, etc. to help manage and/or clear the incident area.

Ramp Closures

- If incident is after Toll Plaza 81 Eastbound entrance ramp then close Toll Plaza 81 Eastbound entrance ramp.

Emergency Closure Notification List

Jurisdiction	Notes
Highway Patrol	OSHP Turnpike Operations
ODOT District	District 2
ODOT TMC	Central Office - Columbus
City/Village	Fremont PD <i>(only notify if Primary Diversion is in effect)</i>
	Village of Oak Harbor PD <i>(only notify if Alternate Diversion is in effect)</i>
	Village of Elmore PD <i>(only notify if Alternate Diversion is in effect)</i>
County EMA	Ottawa County EMA <i>(only notify if Alternate Diversion is in effect)</i>
	Sandusky County EMA
County Sheriff	Ottawa County Sheriff <i>(only notify if Alternate Diversion is in effect)</i>
	Sandusky County Sheriff
Township	N/A

Refer to Appendix B for contact information

PCMB Location / Message

The Communications Center will implement the following message on the PCMB prior to the Toll Plaza upstream of the closure point.

		R	O	A	D		
B	L	O	C	K	E	D	
	M	P		X	X	X	

		U	S	E			
		E	X	I	T		
			8	1			

If available, the Communications Center will implement the following message on a PCMB prior to the one above. (Note: The recommended Toll Plaza number may be adjusted based on location of this PCMB.)

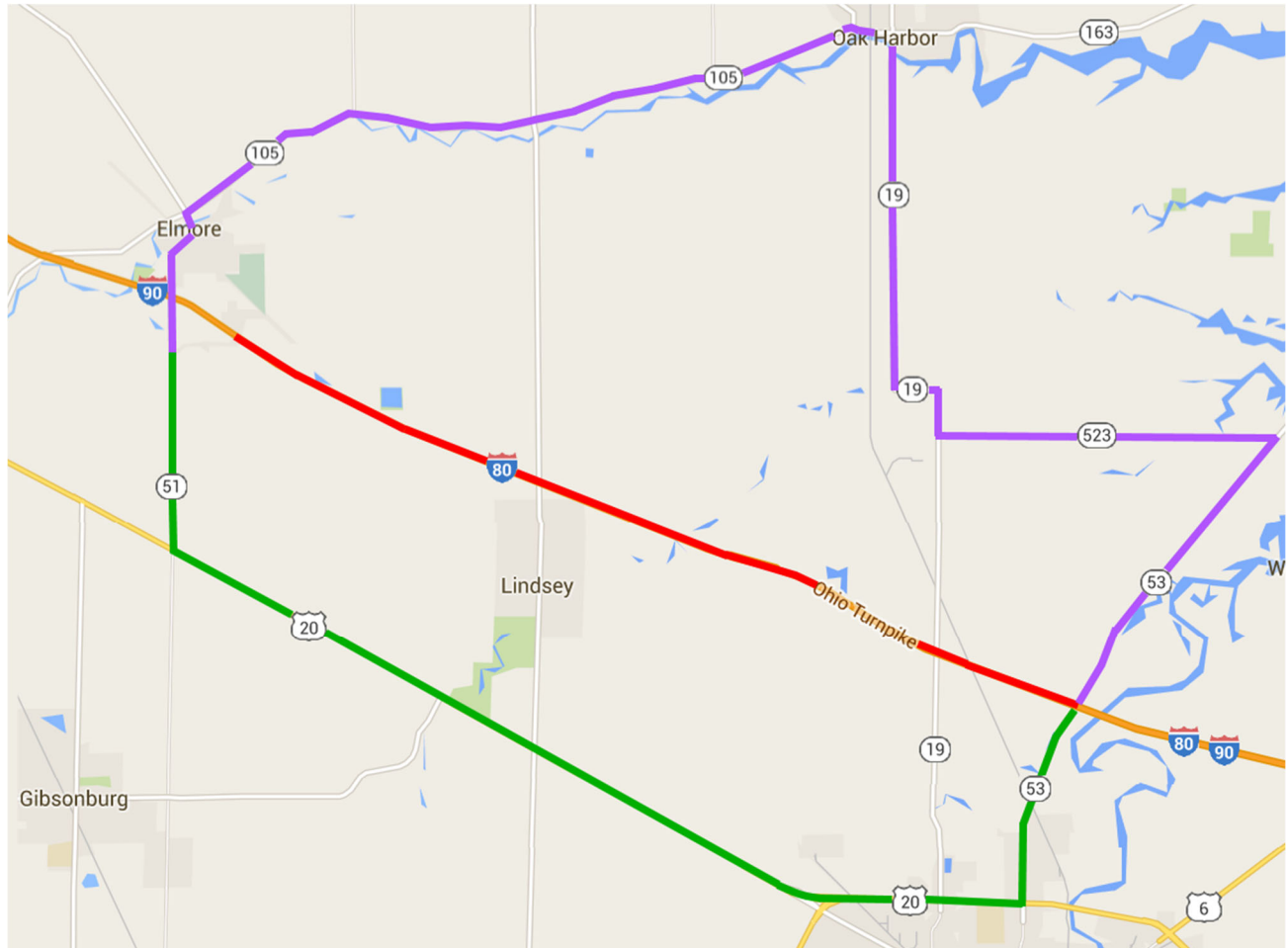
		R	O	A	D		
B	L	O	C	K	E	D	
	M	P		X	X	X	

		U	S	E			
		E	X	I	T		
			8	1			



General Play Information

	Toll Plaza	Intersecting Route
From	91	SR 53
To	81	SR 51



- Closed section
- Primary Diversion Route
- Alternate Diversion Route

Diversion Turn-By-Turn Directions

Primary Diversion Route

- Exit **Ohio Turnpike (I-80/I-90) West** at **Toll Plaza 91** to **SR 53 South** (2.0 mi.)
- Turn **Right** onto **US 6 West / US 20 West / SR 19 North / SR 53 South** (11.0 mi.)
- Keep **Right** onto **US 20 West** at the split
- Turn **Right** onto **SR 51 North** (2.2 mi.)
- Destination **Ohio Turnpike Toll Plaza 81 (I-80/I-90) West** is on the **Right**

Alternate Diversion Route

- Exit **Ohio Turnpike (I-80/I-90) West** at **Toll Plaza 91** to **SR 53 North** (3.5 mi.)
- Turn **Left** onto **SR 523 West** (3.7 mi.)
- Turn **Right** onto **SR 19 North** (4.9 mi.)
- Turn **Left** onto **SR 105 West** (8.4 mi.)
- Turn **Left** onto **SR 51 South** (1.6 mi.)
- Destination **Ohio Turnpike Toll Plaza 81 (I-80/I-90) West** is on the **Left**

Diversion Notes

- Close Ohio Turnpike (I-80/I-90) Westbound at Toll Plaza 91 exit ramp.
- LCVs cannot use diversion route. Depending on the estimated duration of closure LCVs can wait in place or U-turn at Toll Plaza 91. Check with Toll Plaza to make sure space is available to U-turn an LCV.
- If either Toll Plaza is unstaffed then consider staffing during diversion to reduce traffic queue / wait times.
- Diversion route should be driven to make sure there are no obstructions, weather related issues, local detours, etc.
- During a prolonged closure or major incident the County EMA may be able to provide water, blankets, gasoline, food, etc. for entrapped motorists.
- The County EMA may be able to provide four wheelers, generators, PCMBs, power tools, etc. to help manage and/or clear the incident area.

Ramp Closures

- If incident is after Toll Plaza 91 Westbound entrance ramp then close Toll Plaza 91 Westbound entrance ramp.

Emergency Closure Notification List

Jurisdiction	Notes
Highway Patrol	OSHP Turnpike Operations
ODOT District	District 2
ODOT TMC	Central Office - Columbus
City/Village	Fremont PD <i>(only notify if Primary Diversion is in effect)</i>
	Village of Oak Harbor PD <i>(only notify if Alternate Diversion is in effect)</i>
	Village of Elmore PD <i>(only notify if Alternate Diversion is in effect)</i>
County EMA	Ottawa County EMA <i>(only notify if Alternate Diversion is in effect)</i>
	Sandusky County EMA
County Sheriff	Ottawa County Sheriff <i>(only notify if Alternate Diversion is in effect)</i>
	Sandusky County Sheriff
Township	N/A

Refer to Appendix B for contact information

PCMB Location / Message

The Communications Center will implement the following message on the PCMB prior to the Toll Plaza upstream of the closure point.

		R	O	A	D		
B	L	O	C	K	E	D	
	M	P		X	X	X	

		U	S	E			
		E	X	I	T		
			9	1			

If available, the Communications Center will implement the following message on a PCMB prior to the one above. (Note: The recommended Toll Plaza number may be adjusted based on location of this PCMB.)

		R	O	A	D		
B	L	O	C	K	E	D	
	M	P		X	X	X	

		U	S	E			
		E	X	I	T		
			9	1			

Ohio Turnpike closed between

Toll Plaza **91** (milepost 91.6)

and

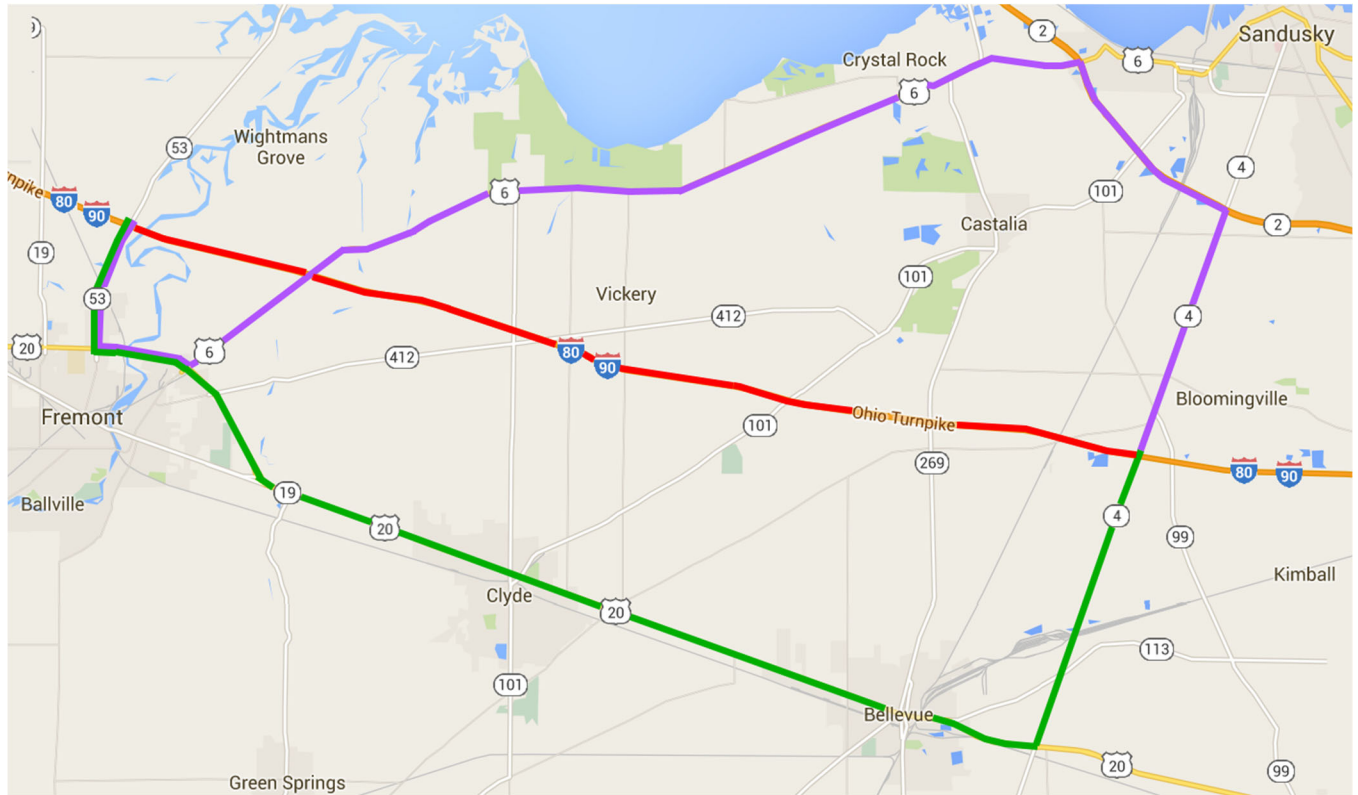
Toll Plaza **110** (milepost 110.2)



OTIC Plays / Diversions
Ohio Turnpike Eastbound
Toll Plaza 91 to Toll Plaza 110

General Play Information

	Toll Plaza	Intersecting Route
From	91	SR 53
To	110	SR 4



- Closed section
- Primary Diversion Route
- Alternate Diversion Route

Diversion Turn-By-Turn Directions

Primary Diversion Route

- Exit **Ohio Turnpike (I-80/I-90) East** at **Toll Plaza 91** to **SR 53 South** (2.4 mi.)
- Turn **Left** onto **US 6 East / US 20 East / SR 19 South** (0.4 mi.)
- Merge onto **US 20 East / SR 19 South** (18.7 mi.)
- Turn **Left** onto **SR 4 North** (5.7 mi.)
- Destination **Ohio Turnpike Toll Plaza 110 (I-80/I-90) East** is on the **Left**

Alternate Diversion Route

- Exit **Ohio Turnpike (I-80/I-90) East** at **Toll Plaza 91** to **SR 53 South** (2.4 mi.)
- Turn **Left** onto **US 6 East / US 20 East / SR 19 South** (0.4 mi.)
- Take **Exit 102** to **US 6 East** (18.1 mi.)
- Turn **Right** onto **SR 2 East** (4.3 mi.)
- Take **Exit** to **SR 4 South** (4.3 mi.)
- Destination **Ohio Turnpike Toll Plaza 110 (I-80/I-90) East** is on the **Right**

Diversion Notes

- Close Ohio Turnpike (I-80/I-90) Eastbound at Toll Plaza 91 exit ramp.
- LCVs cannot use diversion route. Depending on the estimated duration of closure LCVs can wait in place or U-turn at Toll Plaza 91. Check with Toll Plaza to make sure space is available to U-turn an LCV.
- If either Toll Plaza is unstaffed then consider staffing during diversion to reduce traffic queue / wait times.
- Diversion route should be driven to make sure there are no obstructions, weather related issues, local detours, etc.
- During a prolonged closure or major incident the County EMA may be able to provide water, blankets, gasoline, food, etc. for entrapped motorists.
- The County EMA may be able to provide four wheelers, generators, PCMBs, power tools, etc. to help manage and/or clear the incident area.

Ramp Closures

- If incident is after Toll Plaza 91 Eastbound entrance ramp then close Toll Plaza 91 Eastbound entrance ramp.
- If incident is after Commodore Perry Service Plaza (milepost 100.0) entrance ramp then close Service Plaza entrance ramp.
- Depending on duration of closure consider allowing passenger vehicles trapped at the Service Plaza to use the Service Plaza Access Gate diversion.

Emergency Closure Notification List

Jurisdiction	Notes
Highway Patrol	OSHP Turnpike Operations
ODOT District	District 2
	District 3
ODOT TMC	Central Office - Columbus
City/Village	Fremont PD
	Clyde PD <i>(only notify if Primary Diversion is in effect)</i>
	Bellevue PD <i>(only notify if Primary Diversion is in effect)</i>
County EMA	Erie County EMA
	Sandusky County EMA
	Huron County EMA <i>(only notify if Primary Diversion is in effect)</i>
County Sheriff	Erie County Sheriff
	Sandusky County Sheriff
	Huron County Sheriff <i>(only notify if Primary Diversion is in effect)</i>
Township	N/A

Refer to Appendix B for contact information

PCMB Location / Message

The Communications Center will implement the following message on the PCMB prior to the Toll Plaza upstream of the closure point.

		R	O	A	D		
B	L	O	C	K	E	D	
	M	P		X	X	X	

		U	S	E			
		E	X	I	T		
			9	1			

If available, the Communications Center will implement the following message on a PCMB prior to the one above. (Note: The recommended Toll Plaza number may be adjusted based on location of this PCMB.)

		R	O	A	D		
B	L	O	C	K	E	D	
	M	P		X	X	X	

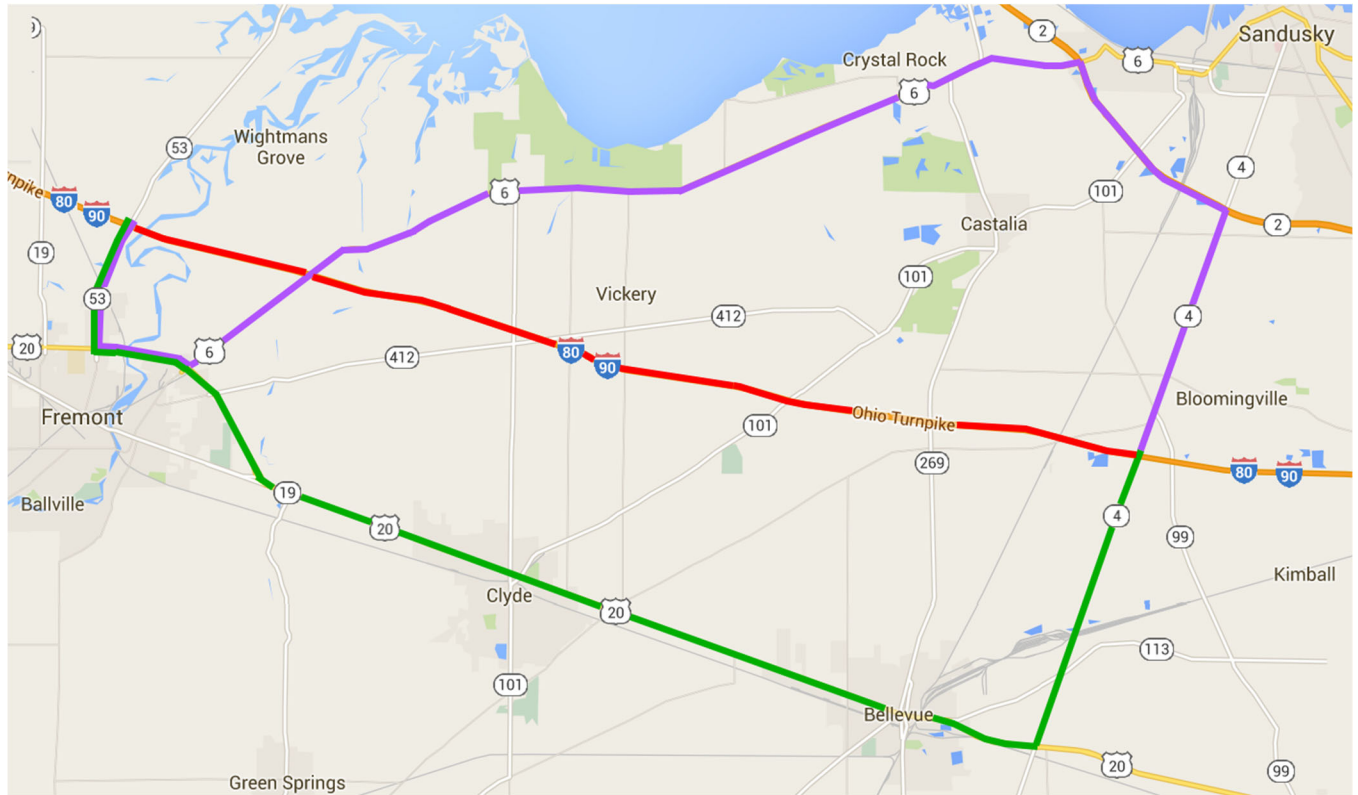
		U	S	E			
		E	X	I	T		
			9	1			



OTIC Plays / Diversions
Ohio Turnpike Westbound
Toll Plaza 110 to Toll Plaza 91

General Play Information

	Toll Plaza	Intersecting Route
From	110	SR 4
To	91	SR 53



- Closed section
- Primary Diversion Route
- Alternate Diversion Route

Diversion Turn-By-Turn Directions

Primary Diversion Route

- Exit **Ohio Turnpike (I-80/I-90) West** at **Toll Plaza 110** to **US 4 South** (5.7 mi.)
- Turn **Right** onto **US 20 West** (18.8 mi.)
- Take **Exit 101** to **SR 53 North** (0.4 mi.)
- Turn **Left** onto **SR 53 North** (2.0 mi.)
- Destination **Ohio Turnpike Toll Plaza 91 (I-80/I-90) West** is on the **Right**

Alternate Diversion Route

- Exit **Ohio Turnpike (I-80/I-90) West** at **Toll Plaza 110** to **SR 4 North** (4.3 mi.)
- Turn **Left** onto **SR 2 West** (4.3 mi.)
- Take **Exit** to **US 6 West** (18.1 mi.)
- Turn **Right** onto **US 6 West / US 20 West / SR 19 North** (0.4 mi.)
- Take **Exit 101** to **SR 53 North** (2.4 mi.)
- Destination **Ohio Turnpike Toll Plaza 91 (I-80/I-90) West** is on the **Right**

Diversion Notes

- Close Ohio Turnpike (I-80/I-90) Westbound at Toll Plaza 110 exit ramp.
- LCVs cannot use diversion route. Depending on the estimated duration of closure LCVs can wait in place or U-turn at Toll Plaza 110. Check with Toll Plaza to make sure space is available to U-turn an LCV.
- If either Toll Plaza is unstaffed then consider staffing during diversion to reduce traffic queue / wait times.
- Diversion route should be driven to make sure there are no obstructions, weather related issues, local detours, etc.
- During a prolonged closure or major incident the County EMA may be able to provide water, blankets, gasoline, food, etc. for entrapped motorists.
- The County EMA may be able to provide four wheelers, generators, PCMBs, power tools, etc. to help manage and/or clear the incident area.

Ramp Closures

- If incident is after Toll Plaza 110 Westbound entrance ramp then close Toll Plaza 110 Westbound entrance ramp.
- If incident is after Erie Island Service Plaza (milepost 100.0) entrance ramp then close Service Plaza entrance ramp.
- Depending on duration of closure consider allowing passenger vehicles trapped at the Service Plaza to use the Service Plaza Access Gate diversion.

Emergency Closure Notification List

Jurisdiction	Notes
Highway Patrol	OSHP Turnpike Operations
ODOT District	District 2
	District 3
ODOT TMC	Central Office - Columbus
City/Village	Fremont PD
	Clyde PD <i>(only notify if Primary Diversion is in effect)</i>
	Bellevue PD <i>(only notify if Primary Diversion is in effect)</i>
County EMA	Erie County EMA
	Sandusky County EMA
	Huron County EMA <i>(only notify if Primary Diversion is in effect)</i>
County Sheriff	Erie County Sheriff
	Sandusky County Sheriff
	Huron County Sheriff <i>(only notify if Primary Diversion is in effect)</i>
Township	N/A

Refer to Appendix B for contact information

PCMB Location / Message

The Communications Center will implement the following message on the PCMB prior to the Toll Plaza upstream of the closure point.

		R	O	A	D		
B	L	O	C	K	E	D	
	M	P		X	X	X	

		U	S	E			
		E	X	I	T		
		1	1	0			

If available, the Communications Center will implement the following message on a PCMB prior to the one above. (Note: The recommended Toll Plaza number may be adjusted based on location of this PCMB.)

		R	O	A	D		
B	L	O	C	K	E	D	
	M	P		X	X	X	

		U	S	E			
		E	X	I	T		
		1	1	0			

Ohio Turnpike closed between

Toll Plaza **110** (milepost 110.2)

and

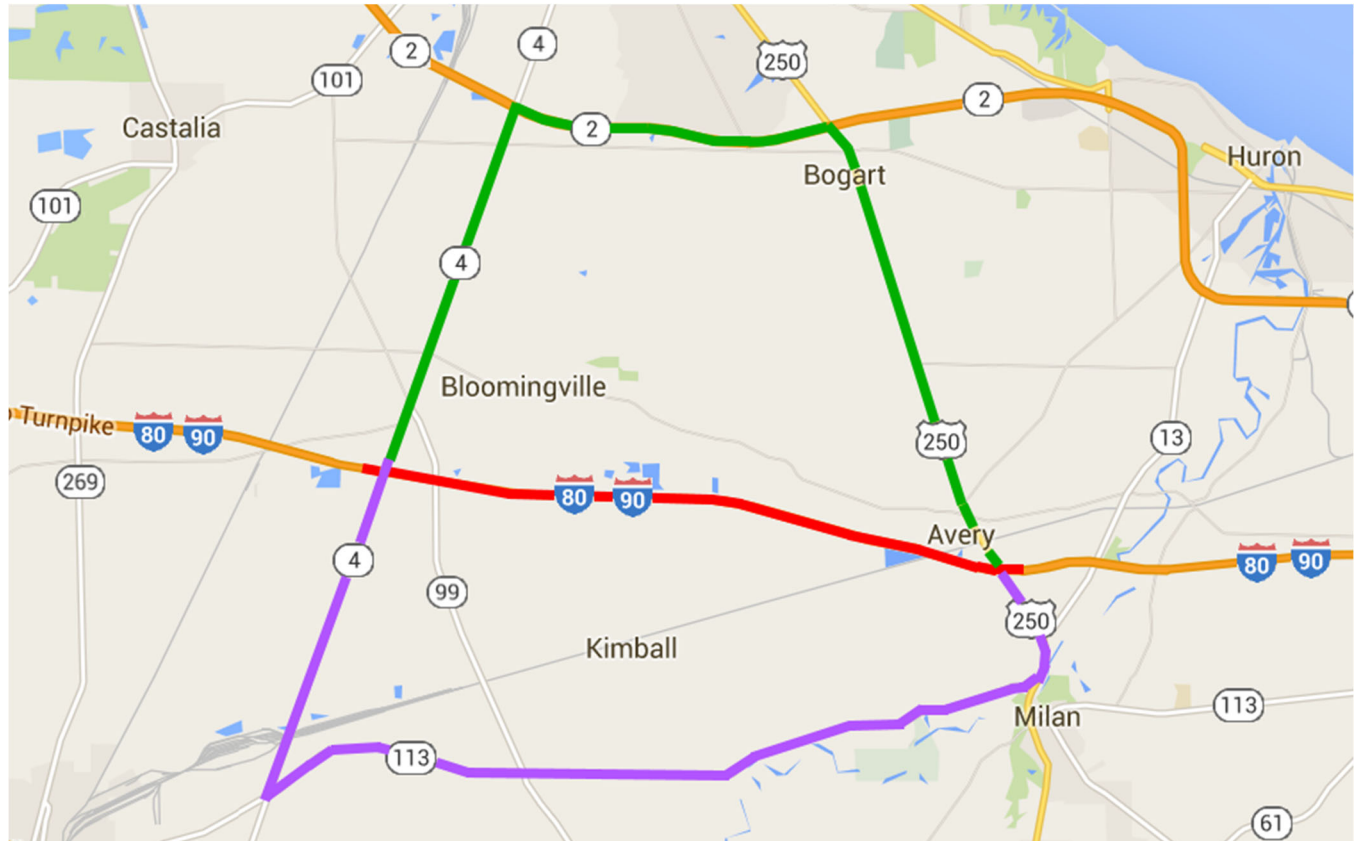
Toll Plaza **118** (milepost 118.5)



OTIC Plays / Diversions
Ohio Turnpike Eastbound
Toll Plaza 110 to Toll Plaza 118

General Play Information

	Toll Plaza	Intersecting Route
From	110	SR 4
To	118	US 250



- Closed section
- Primary Diversion Route
- Alternate Diversion Route

Diversion Turn-By-Turn Directions

Primary Diversion Route

- Exit **Ohio Turnpike (I-80/I-90) East** at **Toll Plaza 110** to **SR 4 North** (4.4 mi.)
- Turn **Right** onto **SR 2 East** (3.6 mi.)
- Take **Exit** to **US 250 East** (0.3 mi.)
- Turn **Right** onto **US 250 East** (5.3 mi.)
- Destination **Ohio Turnpike Toll Plaza 118 (I-80/I-90) East** is on the **Right**

Alternate Diversion Route

- Exit **Ohio Turnpike (I-80/I-90) East** at **Toll Plaza 110** to **SR 4 South** (4.1 mi.)
- Turn **Left** onto **SR 113 East** (9.8 mi.)
- Turn **Left** onto **US 250 West** (1.7 mi.)
- Destination **Ohio Turnpike Toll Plaza 118 (I-80/I-90) East** is on the **Right**

Diversion Notes

- Close Ohio Turnpike (I-80/I-90) Eastbound at Toll Plaza 110 exit ramp.
- LCVs cannot use diversion route. Depending on the estimated duration of closure LCVs can wait in place or U-turn at Toll Plaza 110. Check with Toll Plaza to make sure space is available to U-turn an LCV.
- If either Toll Plaza is unstaffed then consider staffing during diversion to reduce traffic queue / wait times.
- Diversion route should be driven to make sure there are no obstructions, weather related issues, local detours, etc.
- During a prolonged closure or major incident the County EMA may be able to provide water, blankets, gasoline, food, etc. for entrapped motorists.
- The County EMA may be able to provide four wheelers, generators, PCMBs, power tools, etc. to help manage and/or clear the incident area.

Ramp Closures

- If incident is after Toll Plaza 110 Eastbound entrance ramp then close Toll Plaza 110 Eastbound entrance ramp.

Emergency Closure Notification List

Jurisdiction	Notes
Highway Patrol	OSHP Turnpike Operations
ODOT District	District 3
ODOT TMC	Central Office - Columbus
City/Village	
County EMA	Erie County EMA
	Huron County EMA (<i>only notify if Alternate Diversion is in effect</i>)
County Sheriff	Erie County Sheriff
	Huron County Sheriff (<i>only notify if Alternate Diversion is in effect</i>)
Township	Perkins PD (<i>only notify if Primary Diversion is in effect</i>)

Refer to Appendix B for contact information

PCMB Location / Message

The Communications Center will implement the following message on the PCMB prior to the Toll Plaza upstream of the closure point.

		R	O	A	D		
B	L	O	C	K	E	D	
	M	P		X	X	X	

		U	S	E			
		E	X	I	T		
		1	1	0			

If available, the Communications Center will implement the following message on a PCMB prior to the one above. (Note: The recommended Toll Plaza number may be adjusted based on location of this PCMB.)

		R	O	A	D		
B	L	O	C	K	E	D	
	M	P		X	X	X	

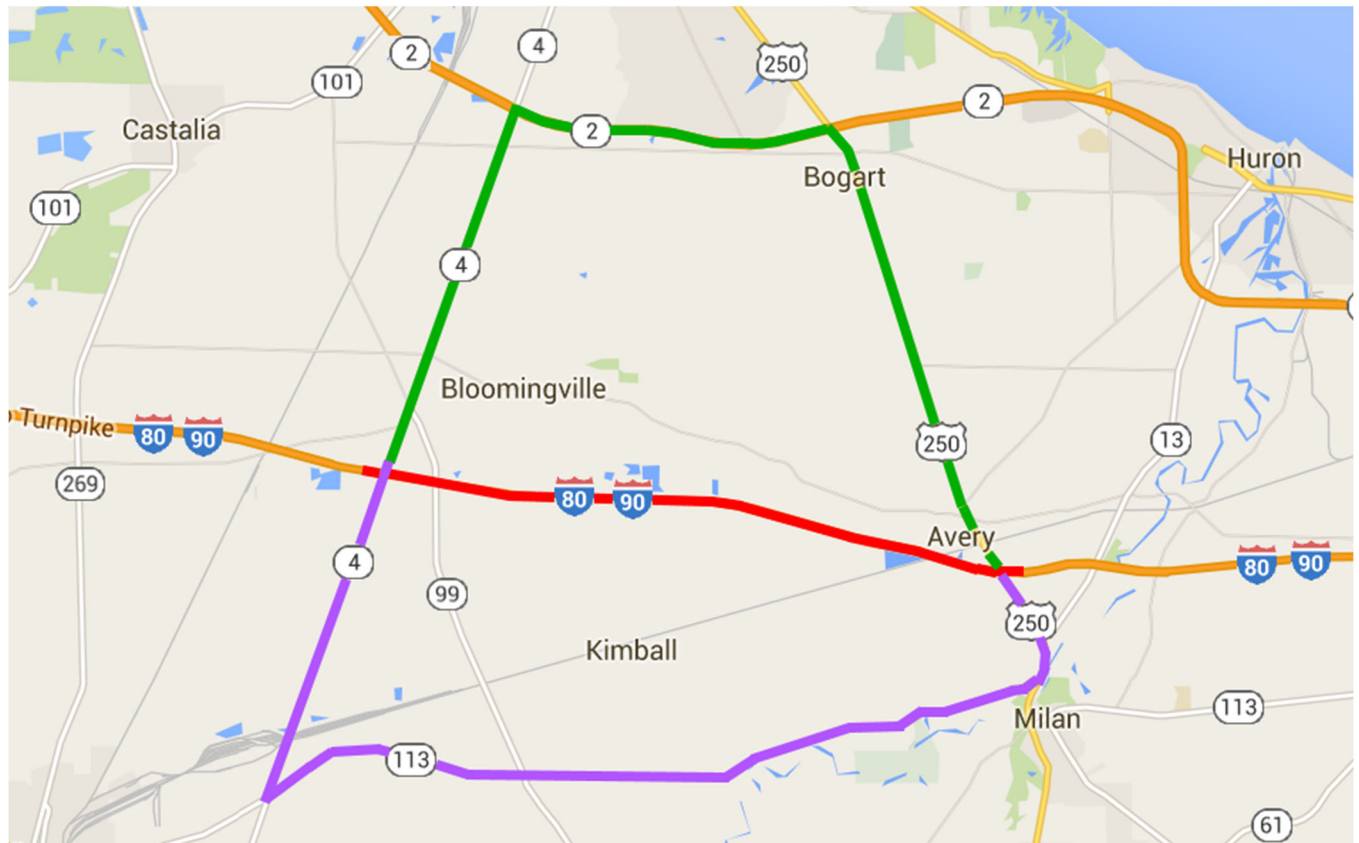
		U	S	E			
		E	X	I	T		
		1	1	0			



OTIC Plays / Diversions
Ohio Turnpike Westbound
Toll Plaza 118 to Toll Plaza 110

General Play Information

	Toll Plaza	Intersecting Route
From	118	US 250
To	110	SR 4



- Closed section
- Primary Diversion Route
- Alternate Diversion Route

Diversion Turn-By-Turn Directions

Primary Diversion Route

- Exit **Ohio Turnpike (I-80/I-90) West** at **Toll Plaza 118** to **US 250 West** (5.3 mi.)
- Turn **Left** onto **SR 2 West** (3.6 mi.)
- Take **Exit** to **SR 4 South** (4.6 mi.)
- Destination **Ohio Turnpike Toll Plaza 110 (I-80/I-90) West** is on the **Right**

Alternate Diversion Route

- Exit **Ohio Turnpike (I-80/I-90) West** at **Toll Plaza 118** to **US 250 East** (1.7 mi.)
- Turn **Right** onto **SR 113 West** (9.8 mi.)
- Turn **Right** onto **SR 4 North** (4.1 mi.)
- Destination **Ohio Turnpike Toll Plaza 110 (I-80/I-90) East** is on the **Left**

Diversion Notes

- Close Ohio Turnpike (I-80/I-90) Westbound at Toll Plaza 118 exit ramp.
- LCVs cannot use diversion route. Depending on the estimated duration of closure LCVs can wait in place or U-turn at Toll Plaza 118. Check with Toll Plaza to make sure space is available to U-turn an LCV.
- If either Toll Plaza is unstaffed then consider staffing during diversion to reduce traffic queue / wait times.
- Diversion route should be driven to make sure there are no obstructions, weather related issues, local detours, etc.
- During a prolonged closure or major incident the County EMA may be able to provide water, blankets, gasoline, food, etc. for entrapped motorists.
- The County EMA may be able to provide four wheelers, generators, PCMBs, power tools, etc. to help manage and/or clear the incident area.

Ramp Closures

- If incident is after Toll Plaza 118 Westbound entrance ramp then close Toll Plaza 118 Westbound entrance ramp.

Emergency Closure Notification List

Jurisdiction	Notes
Highway Patrol	OSHP Turnpike Operations
ODOT District	District 3
ODOT TMC	Central Office - Columbus
City/Village	N/A
County EMA	Erie County EMA
	Huron County EMA (<i>only notify if Alternate Diversion is in effect</i>)
County Sheriff	Erie County Sheriff
	Huron County Sheriff (<i>only notify if Alternate Diversion is in effect</i>)
Township	Perkins PD (<i>only notify if Primary Diversion is in effect</i>)

Refer to Appendix B for contact information

PCMB Location / Message

The Communications Center will implement the following message on the PCMB prior to the Toll Plaza upstream of the closure point.

		R	O	A	D		
B	L	O	C	K	E	D	
	M	P		X	X	X	

		U	S	E			
		E	X	I	T		
		1	1	8			

If available, the Communications Center will implement the following message on a PCMB prior to the one above. (Note: The recommended Toll Plaza number may be adjusted based on location of this PCMB.)

		R	O	A	D		
B	L	O	C	K	E	D	
	M	P		X	X	X	

		U	S	E			
		E	X	I	T		
		1	1	8			

Ohio Turnpike closed between

Toll Plaza **118** (milepost 118.5)

and

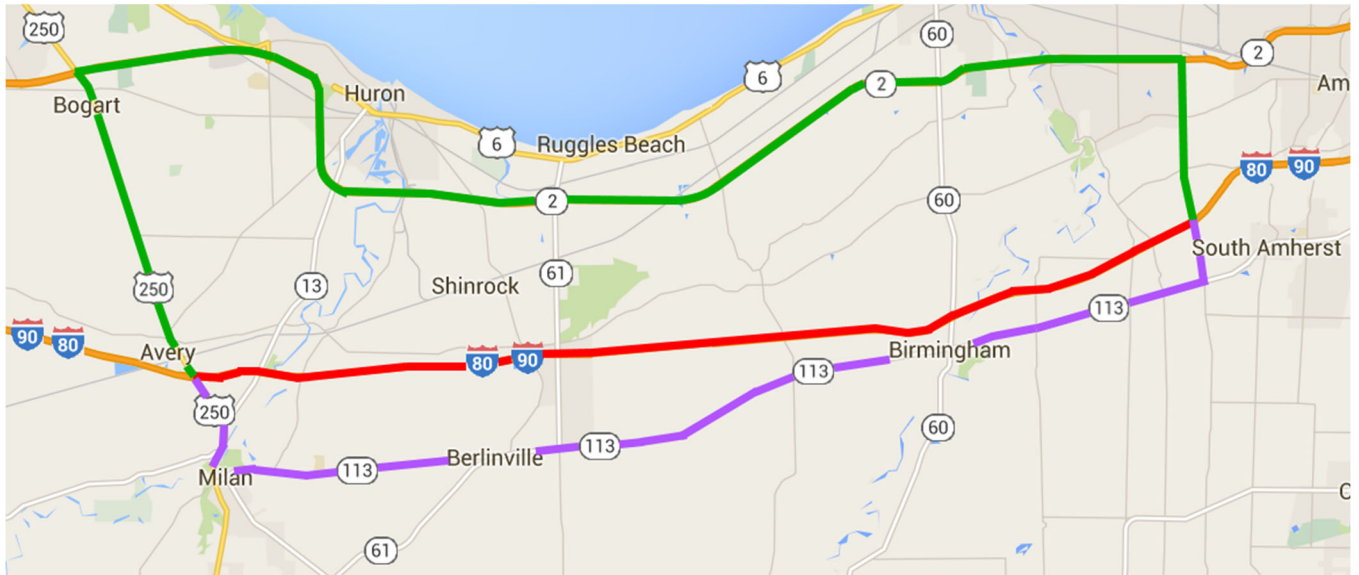
Toll Plaza **135** (milepost 135.9)



OTIC Plays / Diversions
Ohio Turnpike Eastbound
Toll Plaza 118 to Toll Plaza 135

General Play Information

	Toll Plaza	Intersecting Route
From	118	US 250
To	135	Baumhart Road



- Closed section
- Primary Diversion Route
- Alternate Diversion Route

Diversion Turn-By-Turn Directions

Primary Diversion Route

- Exit **Ohio Turnpike (I-80/I-90) East** at **Toll Plaza 118** to **US 250 West** (5.3 mi.)
- Turn **Right** onto **SR 2 East** (21.3 mi.)
- Take **Exit** to **Baumhart Road South** (0.3 mi.)
- Turn **Right** onto **Baumhart Road South** (2.3 mi.)
- Destination **Ohio Turnpike Toll Plaza 135 (I-80/I-90) East** is on the **Right**

Alternate Diversion Route

- Exit **Ohio Turnpike (I-80/I-90) East** at **Toll Plaza 118** to **US 250 East** (2.1 mi.)
- Turn **Left** onto **SR 113 East** (17.9 mi.)
- Turn **Left** onto **Baumhart Road North** (1.3 mi.)
- Destination **Ohio Turnpike Toll Plaza 135 (I-80/I-90) East** is on the **Left**

Diversion Notes

- Close Ohio Turnpike (I-80/I-90) Eastbound at Toll Plaza 118 exit ramp.
- LCVs cannot use diversion route. Depending on the estimated duration of closure LCVs can wait in place or U-turn at Toll Plaza 118. Check with Toll Plaza to make sure space is available to U-turn an LCV.
- If either Toll Plaza is unstaffed then consider staffing during diversion to reduce traffic queue / wait times.
- Diversion route should be driven to make sure there are no obstructions, weather related issues, local detours, etc.
- During a prolonged closure or major incident the County EMA may be able to provide water, blankets, gasoline, food, etc. for entrapped motorists.
- The County EMA may be able to provide four wheelers, generators, PCMBs, power tools, etc. to help manage and/or clear the incident area.

Ramp Closures

- If incident is after Toll Plaza 118 Eastbound entrance ramp then close Toll Plaza 118 Eastbound entrance ramp.

Emergency Closure Notification List

Jurisdiction	Notes
Highway Patrol	OSHP Turnpike Operations
ODOT District	District 3
ODOT TMC	Central Office - Columbus
City/Village	Village of Milan PD
County EMA	Erie County EMA
	Lorain County EMA
County Sheriff	Erie County Sheriff
	Lorain County Sheriff
Township	Perkins PD <i>(only notify if Primary Diversion is in effect)</i>

Refer to Appendix B for contact information

PCMB Location / Message

The Communications Center will implement the following message on the PCMB prior to the Toll Plaza upstream of the closure point.

		R	O	A	D		
B	L	O	C	K	E	D	
	M	P		X	X	X	

		U	S	E			
		E	X	I	T		
		1	1	8			

If available, the Communications Center will implement the following message on a PCMB prior to the one above. (Note: The recommended Toll Plaza number may be adjusted based on location of this PCMB.)

		R	O	A	D		
B	L	O	C	K	E	D	
	M	P		X	X	X	

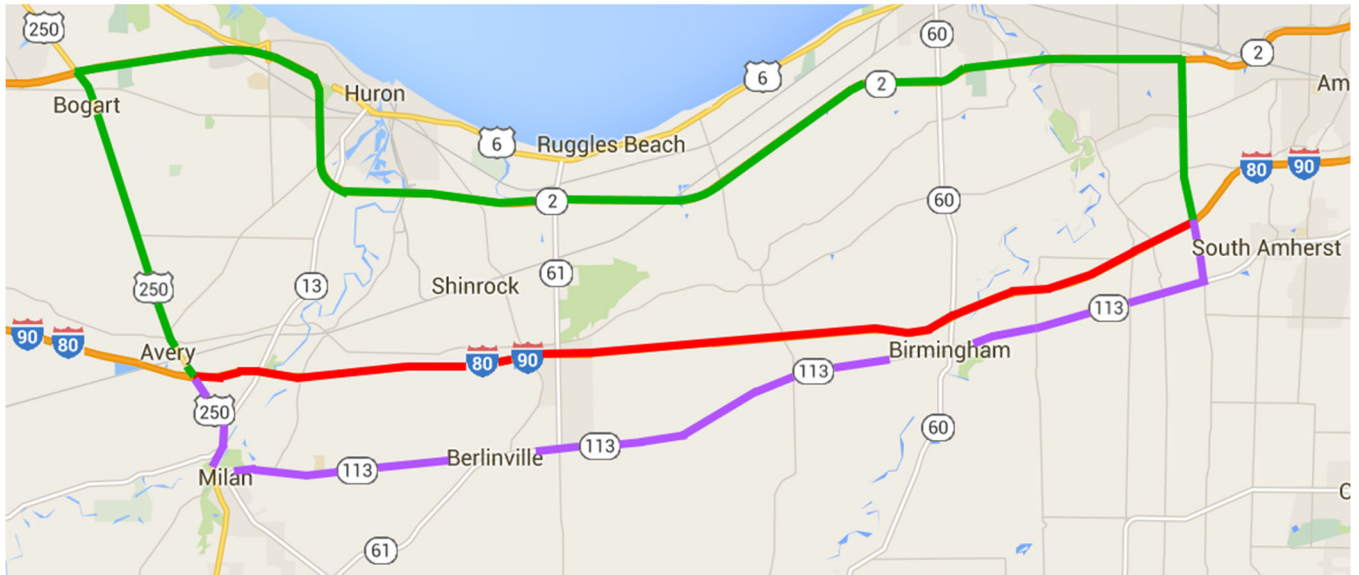
		U	S	E			
		E	X	I	T		
		1	1	8			



OTIC Plays / Diversions
Ohio Turnpike Westbound
Toll Plaza 135 to Toll Plaza 118

General Play Information

	Toll Plaza	Intersecting Route
From	135	Baumhart Road
To	118	US 250



- Closed section
- Primary Diversion Route
- Alternate Diversion Route

Diversion Turn-By-Turn Directions

Primary Diversion Route

- Exit **Ohio Turnpike (I-80/I-90) West** at **Toll Plaza 135** to **Baumhart Road North** (2.4 mi.)
- Turn **Left** onto **SR 2 West** (21.6 mi.)
- Take **Exit** to **US 250 East** (5.5 mi.)
- Destination **Ohio Turnpike Toll Plaza 118 (I-80/I-90) West** is on the **Right**

Alternate Diversion Route

- Exit **Ohio Turnpike (I-80/I-90) West** at **Toll Plaza 135** to **Baumhart Road South** (1.3 mi.)
- Turn **Right** onto **SR 113 West** (17.9 mi.)
- Turn **Right** onto **US 250 West** (2.1 mi.)
- Destination **Ohio Turnpike Toll Plaza 118 (I-80/I-90) East** is on the **Right**

Diversion Notes

- Close Ohio Turnpike (I-80/I-90) Westbound at Toll Plaza 135 exit ramp.
- LCVs cannot use diversion route. Depending on the estimated duration of closure LCVs can wait in place or U-turn at Toll Plaza 135. Check with Toll Plaza to make sure space is available to U-turn an LCV.
- If either Toll Plaza is unstaffed then consider staffing during diversion to reduce traffic queue / wait times.
- Diversion route should be driven to make sure there are no obstructions, weather related issues, local detours, etc.
- During a prolonged closure or major incident the County EMA may be able to provide water, blankets, gasoline, food, etc. for entrapped motorists.
- The County EMA may be able to provide four wheelers, generators, PCMBs, power tools, etc. to help manage and/or clear the incident area.

Ramp Closures

- If incident is after Toll Plaza 135 Westbound entrance ramp then close Toll Plaza 135 Westbound entrance ramp.

Emergency Closure Notification List

Jurisdiction	Notes
Highway Patrol	OSHP Turnpike Operations
ODOT District	District 3
ODOT TMC	Central Office - Columbus
City/Village	Village of Milan PD
County EMA	Erie County EMA
	Lorain County EMA
County Sheriff	Erie County Sheriff
	Lorain County Sheriff
Township	Perkins PD <i>(only notify if Primary Diversion is in effect)</i>

Refer to Appendix B for contact information

PCMB Location / Message

The Communications Center will implement the following message on the PCMB prior to the Toll Plaza upstream of the closure point.

		R	O	A	D		
B	L	O	C	K	E	D	
	M	P		X	X	X	

		U	S	E			
		E	X	I	T		
		1	3	5			

If available, the Communications Center will implement the following message on a PCMB prior to the one above. (Note: The recommended Toll Plaza number may be adjusted based on location of this PCMB.)

		R	O	A	D		
B	L	O	C	K	E	D	
	M	P		X	X	X	

		U	S	E			
		E	X	I	T		
		1	3	5			

Ohio Turnpike closed between

Toll Plaza **135** (milepost 135.9)

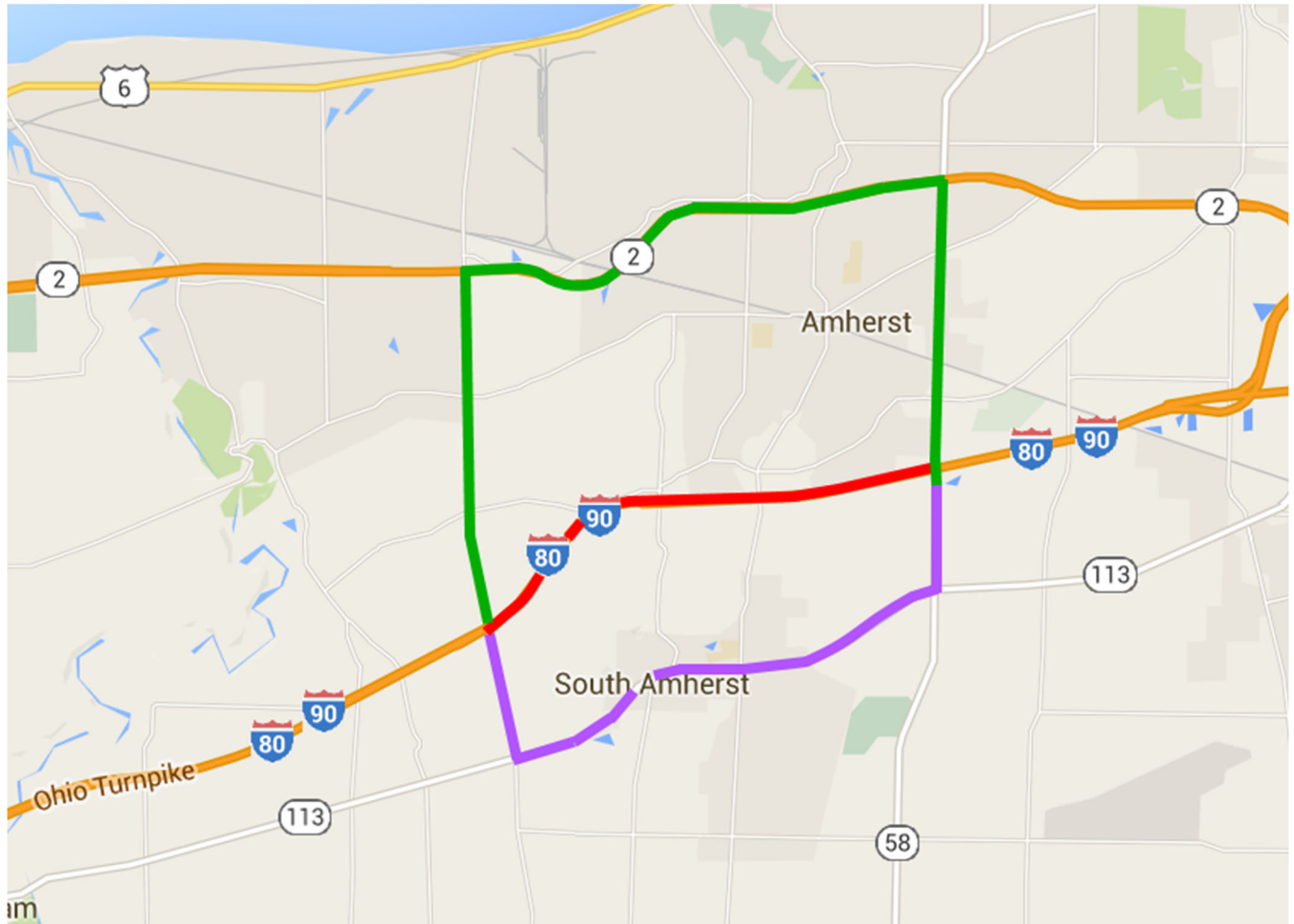
and

Toll Plaza **140** (milepost 140.6)



General Play Information

	Toll Plaza	Intersecting Route
From	135	Baumhart Road
To	140	SR 58



- Closed section
- Primary Diversion Route
- Alternate Diversion Route

Diversion Turn-By-Turn Directions

Primary Diversion Route

- Exit **Ohio Turnpike (I-80/I-90) East** at **Toll Plaza 135** to **Baumhart Road North** (3.8 mi.)
- Turn **Right** onto **SR 2 East** (3.8 mi.)
- Take **Exit** to **SR 58 South** (0.2 mi.)
- Turn **Right** onto **SR 58 South** (1.7 mi.)
- Destination **Ohio Turnpike Toll Plaza 140 (I-80/I-90) East** is on the **Left**

Alternate Diversion Route

- Exit **Ohio Turnpike (I-80/I-90) East** at **Toll Plaza 135** to **Baumhart Road South** (1.2 mi.)
- Turn **Left** onto **SR 113 East** (3.7 mi.)
- Turn **Left** onto **SR 58 North** (0.7 mi.)
- Destination **Ohio Turnpike Toll Plaza 140 (I-80/I-90) East** is on the **Right**

Diversion Notes

- Close Ohio Turnpike (I-80/I-90) Eastbound at Toll Plaza 135 exit ramp.
- LCVs cannot use diversion route. Depending on the estimated duration of closure LCVs can wait in place or U-turn at Toll Plaza 135. Check with Toll Plaza to make sure space is available to U-turn an LCV.
- If either Toll Plaza is unstaffed then consider staffing during diversion to reduce traffic queue / wait times.
- Diversion route should be driven to make sure there are no obstructions, weather related issues, local detours, etc.
- During a prolonged closure or major incident the County EMA may be able to provide water, blankets, gasoline, food, etc. for entrapped motorists.
- The County EMA may be able to provide four wheelers, generators, PCMBs, power tools, etc. to help manage and/or clear the incident area.

Ramp Closures

- If incident is after Toll Plaza 135 Eastbound entrance ramp then close Toll Plaza 135 Eastbound entrance ramp.
- If incident is after Vermillion Valley Service Plaza (milepost 139.5) entrance ramp then close Service Plaza entrance ramp.
- Depending on duration of closure consider allowing passenger vehicles trapped at the Service Plaza to use the Service Plaza Access Gate diversion.

Emergency Closure Notification List

Jurisdiction	Notes
Highway Patrol	OSHP Turnpike Operations
ODOT District	District 3
ODOT TMC	Central Office - Columbus
City/Village	Amherst PD <i>(only notify if Primary Diversion is in effect)</i>
	Village of South Amherst PD <i>(only notify if Alternate Diversion is in effect)</i>
County EMA	Lorain County EMA
County Sheriff	Lorain County Sheriff
Township	N/A

Refer to Appendix B for contact information

PCMB Location / Message

The Communications Center will implement the following message on the PCMB prior to the Toll Plaza upstream of the closure point.

		R	O	A	D		
B	L	O	C	K	E	D	
	M	P		X	X	X	

		U	S	E			
		E	X	I	T		
		1	3	5			

If available, the Communications Center will implement the following message on a PCMB prior to the one above. (Note: The recommended Toll Plaza number may be adjusted based on location of this PCMB.)

		R	O	A	D		
B	L	O	C	K	E	D	
	M	P		X	X	X	

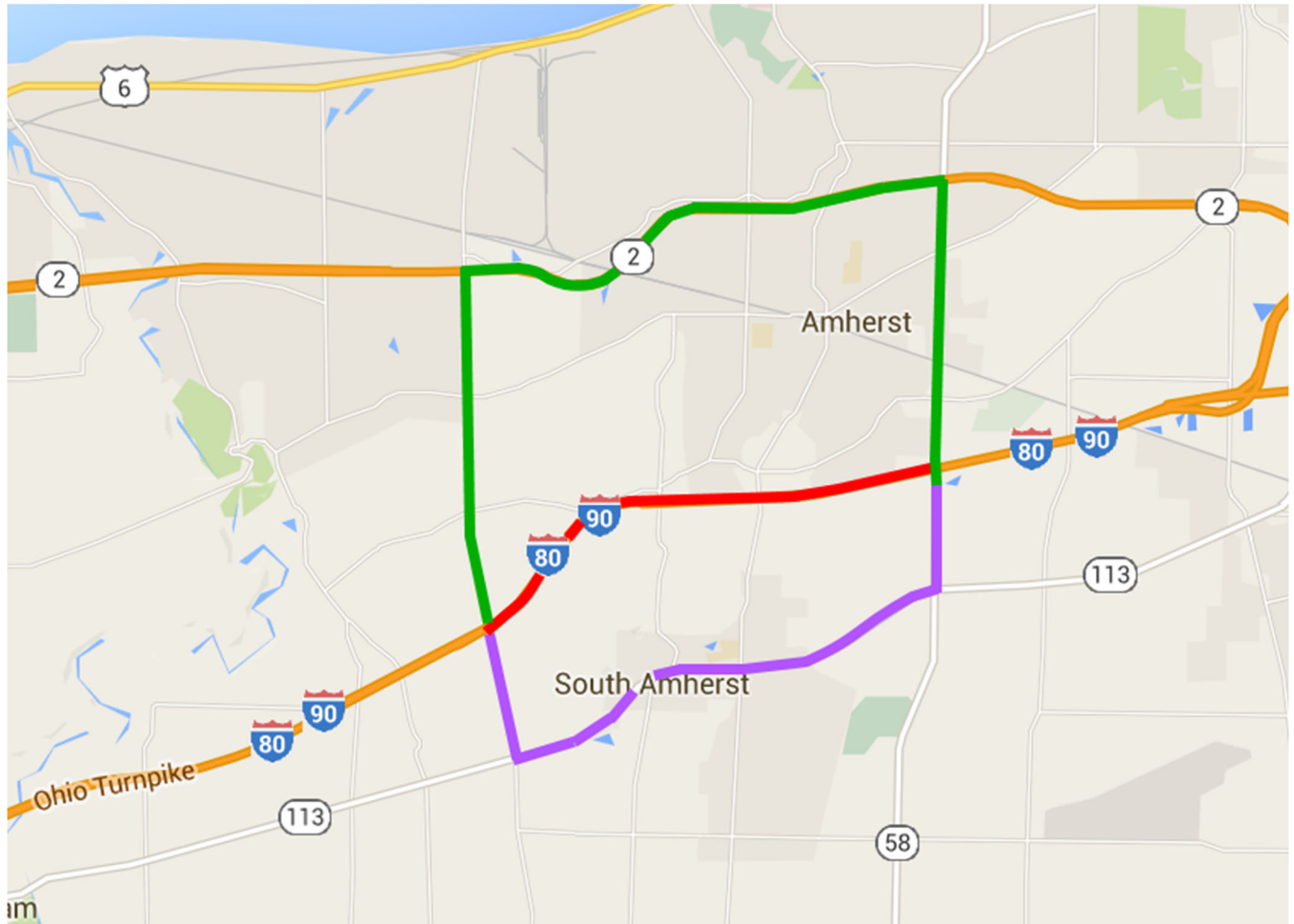
		U	S	E			
		E	X	I	T		
		1	3	5			



OTIC Plays / Diversions
Ohio Turnpike Westbound
Toll Plaza 140 to Toll Plaza 135

General Play Information

	Toll Plaza	Intersecting Route
From	140	SR 58
To	135	Baumhart Road



- Closed section
- Primary Diversion Route
- Alternate Diversion Route

Diversion Turn-By-Turn Directions

Primary Diversion Route

- Exit **Ohio Turnpike (I-80/I-90) West** at **Toll Plaza 140** to **SR 58 North** (1.9 mi.)
- Turn **Left** onto **SR 2 West** (3.9 mi.)
- Exit onto **Baumhart Road South** (2.4 mi.)
- Destination **Ohio Turnpike Toll Plaza 135 (I-80/I-90) West** is on the **Right**

Alternate Diversion Route

- Exit **Ohio Turnpike (I-80/I-90) West** at **Toll Plaza 140** to **SR 58 South** (0.7 mi.)
- Turn **Right** onto **SR 113 West** (3.7 mi.)
- Turn **Right** onto **Baumhart Road North** (1.2 mi.)
- Destination **Ohio Turnpike Toll Plaza 135 (I-80/I-90) West** is on the **Left**

Diversion Notes

- Close Ohio Turnpike (I-80/I-90) Westbound at Toll Plaza 140 exit ramp.
- LCVs cannot use diversion route. Depending on the estimated duration of closure LCVs can wait in place or U-turn at Toll Plaza 140. Check with Toll Plaza to make sure space is available to U-turn an LCV.
- If either Toll Plaza is unstaffed then consider staffing during diversion to reduce traffic queue / wait times.
- Diversion route should be driven to make sure there are no obstructions, weather related issues, local detours, etc.
- During a prolonged closure or major incident the County EMA may be able to provide water, blankets, gasoline, food, etc. for entrapped motorists.
- The County EMA may be able to provide four wheelers, generators, PCMBs, power tools, etc. to help manage and/or clear the incident area.

Ramp Closures

- If incident is after Toll Plaza 140 Westbound entrance ramp then close Toll Plaza 140 Westbound entrance ramp.
- If incident is after Middle Ridge Service Plaza (milepost 139.5) entrance ramp then close Service Plaza entrance ramp.
- Depending on duration of closure consider allowing passenger vehicles trapped at the Service Plaza to use the Service Plaza Access Gate diversion.

Emergency Closure Notification List

Jurisdiction	Notes
Highway Patrol	OSHP Turnpike Operations
ODOT District	District 3
ODOT TMC	Central Office - Columbus
City/Village	Amherst PD <i>(only notify if Primary Diversion is in effect)</i>
	Village of South Amherst PD <i>(only notify if Alternate Diversion is in effect)</i>
County EMA	Lorain County EMA
County Sheriff	Lorain County Sheriff
Township	N/A

Refer to Appendix B for contact information

PCMB Location / Message

The Communications Center will implement the following message on the PCMB prior to the Toll Plaza upstream of the closure point.

		R	O	A	D		
B	L	O	C	K	E	D	
	M	P		X	X	X	

		U	S	E			
		E	X	I	T		
		1	4	0			

If available, the Communications Center will implement the following message on a PCMB prior to the one above. (Note: The recommended Toll Plaza number may be adjusted based on location of this PCMB.)

		R	O	A	D		
B	L	O	C	K	E	D	
	M	P		X	X	X	

		U	S	E			
		E	X	I	T		
		1	4	0			

Ohio Turnpike closed between

Toll Plaza **140** (milepost 140.6)

and

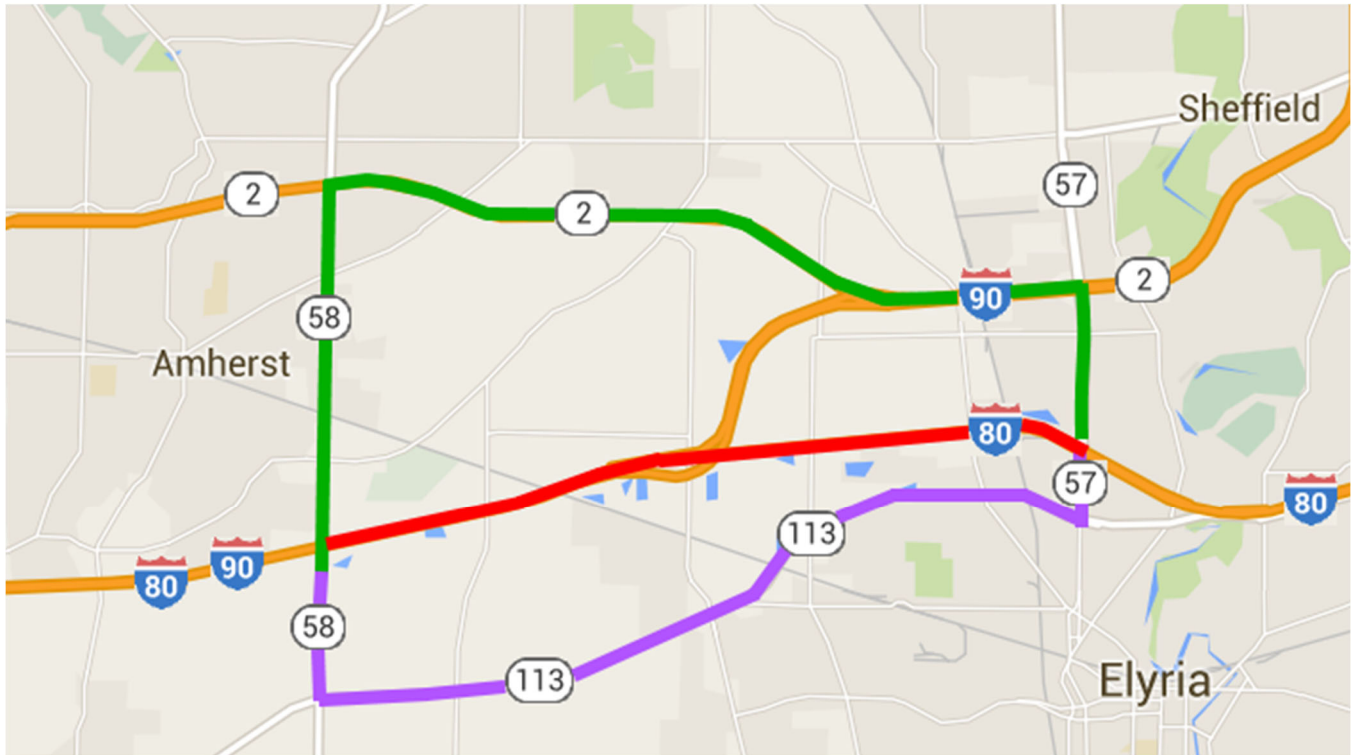
Toll Plaza **145** (milepost 145.5)



OTIC Plays / Diversions
Ohio Turnpike Eastbound
Toll Plaza 140 to Toll Plaza 145

General Play Information

	Toll Plaza	Intersecting Route
From	140	SR 58
To	145	SR 57



- Closed section
- Primary Diversion Route
- Alternate Diversion Route

Diversion Turn-By-Turn Directions

Primary Diversion Route

- Exit **Ohio Turnpike (I-80/I-90) East** at **Toll Plaza 140** to **SR 58 North** (1.8 mi.)
- Turn **Right** onto **SR 2 East** (3.8 mi.)
- **Merge** onto **I-90 East / SR 2 East** (0.9 mi.)
- Take **Exit 145A** to **SR 57 South** (0.2 mi.)
- Turn **Right** onto **SR 57 South** (0.4 mi.)
- Destination **Ohio Turnpike Toll Plaza 145 (I-80) East** is on the **Right**

Alternate Diversion Route

- Exit **Ohio Turnpike (I-80/I-90) East** at **Toll Plaza 140** to **SR 58 South** (0.6 mi.)
- Turn **Left** onto **SR 113 East** (5.9 mi.)
- Turn **Left** onto **SR 57 North** (0.4 mi.)
- Destination **Ohio Turnpike Toll Plaza 145 (I-80) East** is on the **Right**

Diversion Notes

- Close Ohio Turnpike (I-80/I-90) Eastbound at Toll Plaza 140 exit ramp.
- LCVs cannot use diversion route. Depending on the estimated duration of closure LCVs can wait in place or U-turn at Toll Plaza 140. Check with Toll Plaza to make sure space is available to U-turn an LCV.
- If either Toll Plaza is unstaffed then consider staffing during diversion to reduce traffic queue / wait times.
- Diversion route should be driven to make sure there are no obstructions, weather related issues, local detours, etc.
- During a prolonged closure or major incident the County EMA may be able to provide water, blankets, gasoline, food, etc. for entrapped motorists.
- The County EMA may be able to provide four wheelers, generators, PCMBs, power tools, etc. to help manage and/or clear the incident area.

Ramp Closures

- If incident is after Toll Plaza 140 Eastbound entrance ramp then close Toll Plaza 140 Eastbound entrance ramp.

Emergency Closure Notification List

Jurisdiction	Notes
Highway Patrol	OSHP Turnpike Operations
ODOT District	District 3
ODOT TMC	Central Office - Columbus
City/Village	Amherst PD (<i>only notify if Primary Diversion is in effect</i>)
	Elyria PD
County EMA	Lorain County EMA
County Sheriff	Lorain County Sheriff
Township	N/A

Refer to Appendix B for contact information

PCMB Location / Message

The Communications Center will implement the following message on the PCMB prior to the Toll Plaza upstream of the closure point.

		R	O	A	D		
B	L	O	C	K	E	D	
	M	P		X	X	X	

		U	S	E			
		E	X	I	T		
		1	4	0			

If available, the Communications Center will implement the following message on a PCMB prior to the one above. (Note: The recommended Toll Plaza number may be adjusted based on location of this PCMB.)

		R	O	A	D		
B	L	O	C	K	E	D	
	M	P		X	X	X	

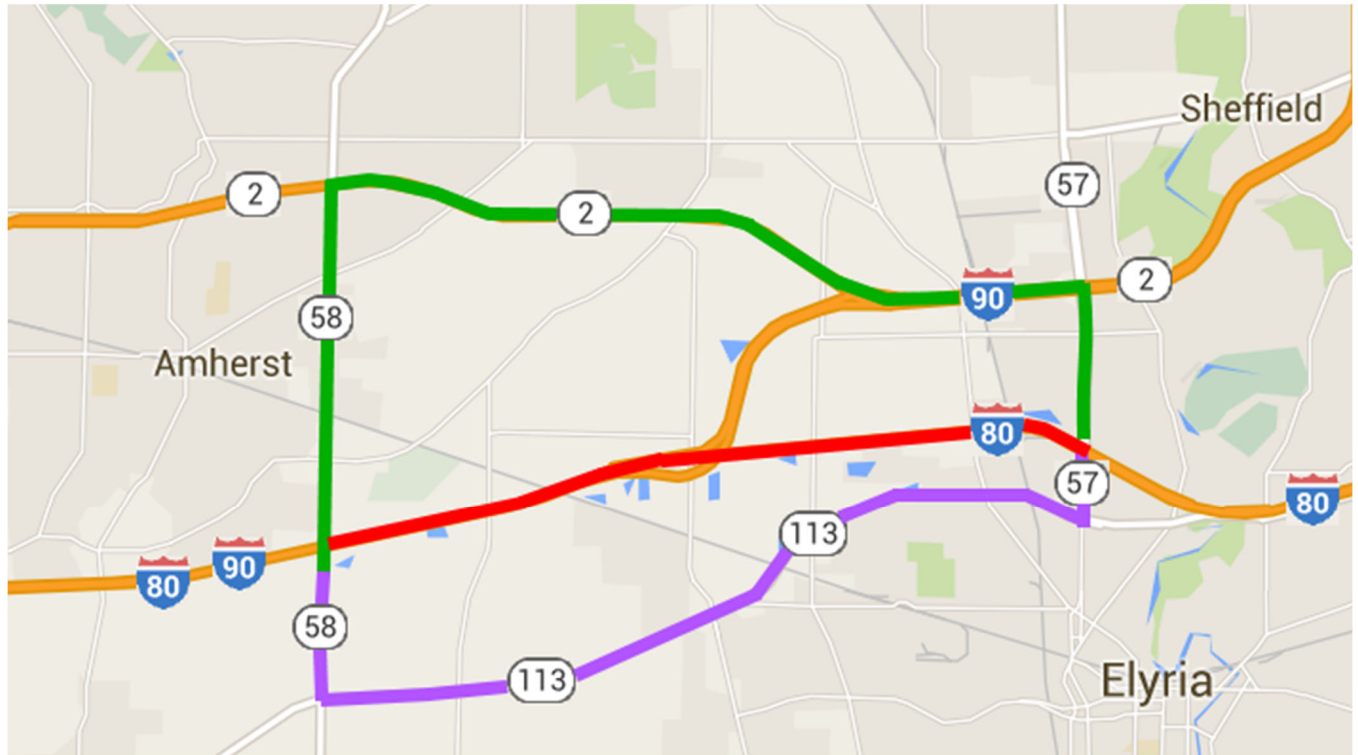
		U	S	E			
		E	X	I	T		
		1	4	0			



OTIC Plays / Diversions
Ohio Turnpike Westbound
Toll Plaza 145 to Toll Plaza 140

General Play Information

	Toll Plaza	Intersecting Route
From	145	SR 57
To	140	SR 58



- Closed section
- Primary Diversion Route
- Alternate Diversion Route

Diversion Turn-By-Turn Directions

Primary Diversion Route

- Exit **Ohio Turnpike (I-80) West** at **Toll Plaza 145** to **SR 57 North** (0.6 mi.)
- Turn **Left** onto **I-90 West / SR 2 West** (1.2 mi.)
- **Merge** onto **SR 2 West** (3.5 mi.)
- Take **Exit** to **SR 58 South** (0.2 mi.)
- Turn **Left** onto **SR 58 South** (2.7 mi.)
- Destination **Ohio Turnpike Toll Plaza 140 (I-80/I-90) West** is on the **Left**

Alternate Diversion Route

- Exit **Ohio Turnpike (I-80) West** at **Toll Plaza 145** to **SR 57 South** (0.4 mi.)
- Turn **Right** onto **SR 113 West** (5.9 mi.)
- Turn **Right** onto **SR 58 North** (0.6 mi.)
- Destination **Ohio Turnpike Toll Plaza 140 (I-80/I-90) West** is on the **Right**

Diversion Notes

- Close Ohio Turnpike (I-80) Westbound at Toll Plaza 145 exit ramp.
- LCVs cannot use diversion route. Depending on the estimated duration of closure LCVs can wait in place or U-turn at Toll Plaza 145. Check with Toll Plaza to make sure space is available to U-turn an LCV.
- If either Toll Plaza is unstaffed then consider staffing during diversion to reduce traffic queue / wait times.
- Diversion route should be driven to make sure there are no obstructions, weather related issues, local detours, etc.
- During a prolonged closure or major incident the County EMA may be able to provide water, blankets, gasoline, food, etc. for entrapped motorists.
- The County EMA may be able to provide four wheelers, generators, PCMBs, power tools, etc. to help manage and/or clear the incident area.

Ramp Closures

- If incident is after Toll Plaza 145 Westbound entrance ramp then close Toll Plaza 145 Westbound entrance ramp.

Emergency Closure Notification List

Jurisdiction	Notes
Highway Patrol	OSHP Turnpike Operations
ODOT District	District 3
ODOT TMC	Central Office - Columbus
City/Village	Amherst PD (<i>only notify if Primary Diversion is in effect</i>)
	Elyria PD
County EMA	Lorain County EMA
County Sheriff	Lorain County Sheriff
Township	N/A

Refer to Appendix B for contact information

PCMB Location / Message

The Communications Center will implement the following message on the PCMB prior to the Toll Plaza upstream of the closure point.

		R	O	A	D		
B	L	O	C	K	E	D	
	M	P		X	X	X	

		U	S	E			
		E	X	I	T		
		1	4	5			

If available, the Communications Center will implement the following message on a PCMB prior to the one above. (Note: The recommended Toll Plaza number may be adjusted based on location of this PCMB.)

		R	O	A	D		
B	L	O	C	K	E	D	
	M	P		X	X	X	

		U	S	E			
		E	X	I	T		
		1	4	5			

Ohio Turnpike closed between

Toll Plaza **145** (milepost 145.5)

and

Toll Plaza **142** (milepost 142.8)

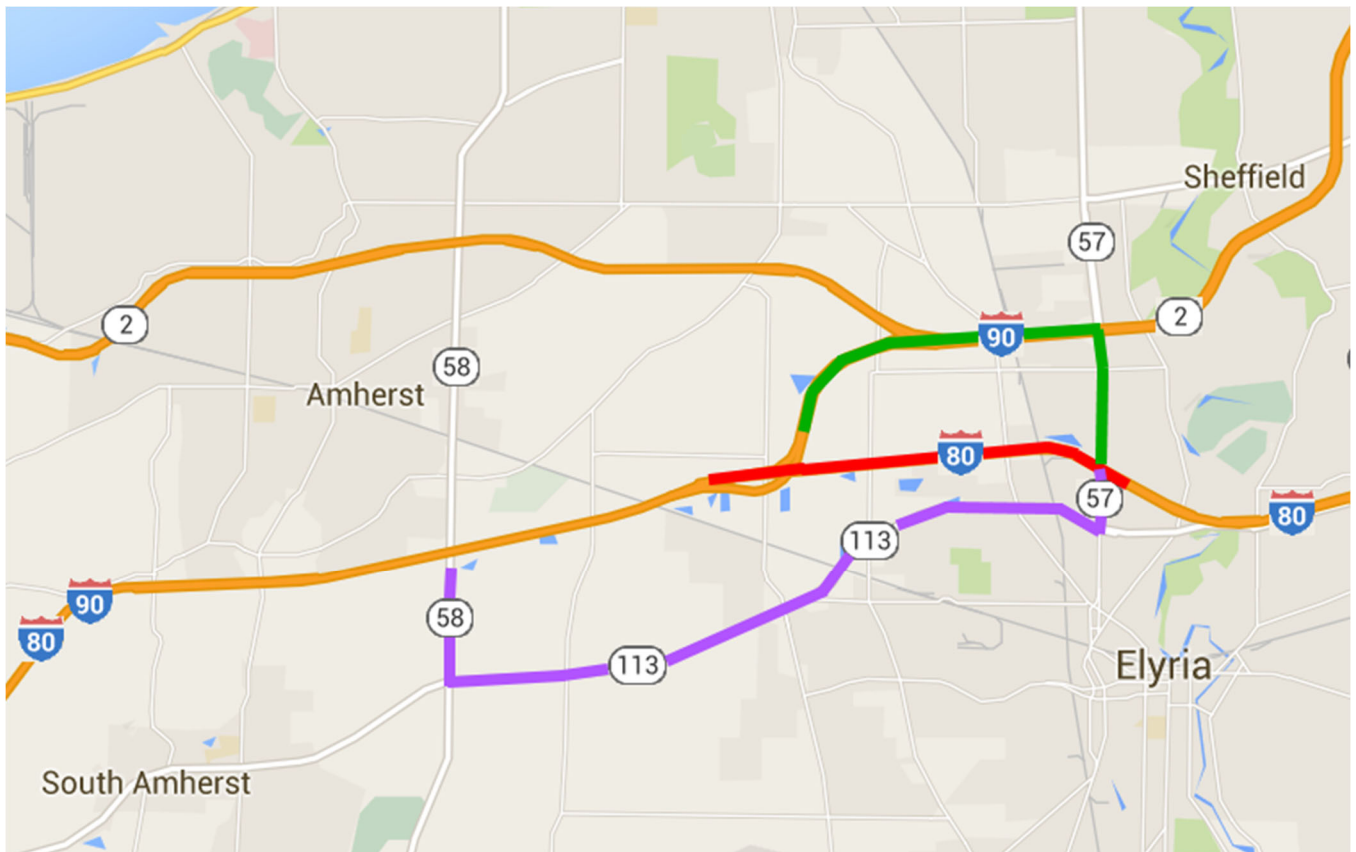
WESTBOUND ONLY



OTIC Plays / Diversions
Ohio Turnpike Westbound
Toll Plaza 145 to Toll Plaza 142

General Play Information

	Toll Plaza	Intersecting Route
From	145	SR 57
To	142	I-90 / SR 2



- Closed section
- Primary Diversion Route
- Alternate Diversion Route

Diversion Turn-By-Turn Directions

Primary Diversion Route

- Exit **Ohio Turnpike (I-80) West** at **Toll Plaza 145** to **SR 57 North** (0.6 mi.)
- Turn **Left** onto **I-90 West / SR 2 West** (1.2 mi.)
- Take **Exit** to **I-80 West / I-90 West / Ohio Turnpike** (1.4 mi.)
- Destination **Ohio Turnpike Toll Plaza 142 (I-80/I-90) West** is **Straight** ahead

Alternate Diversion Route **(Note: Toll Plaza 145 to Toll Plaza 140)**

- Exit **Ohio Turnpike (I-80) West** at **Toll Plaza 145** to **SR 57 South** (0.4 mi.)
- Turn **Right** onto **SR 113 West** (5.9 mi.)
- Turn **Right** onto **SR 58 North** (0.6 mi.)
- Destination **Ohio Turnpike Toll Plaza 140 (I-80/I-90) West** is on the **Right**

Diversion Notes

- Close Ohio Turnpike (I-80) Westbound at Toll Plaza 145 exit ramp.
- LCVs cannot use diversion route. Depending on the estimated duration of closure LCVs can wait in place or U-turn at Toll Plaza 145. Check with Toll Plaza to make sure space is available to U-turn an LCV.
- If either Toll Plaza is unstaffed then consider staffing during diversion to reduce traffic queue / wait times.
- Diversion route should be driven to make sure there are no obstructions, weather related issues, local detours, etc.
- During a prolonged closure or major incident the County EMA may be able to provide water, blankets, gasoline, food, etc. for entrapped motorists.
- The County EMA may be able to provide four wheelers, generators, PCMBs, power tools, etc. to help manage and/or clear the incident area.

Ramp Closures

- If incident is after Toll Plaza 145 Westbound entrance ramp then close Toll Plaza 145 Westbound entrance ramp.

Emergency Closure Notification List

Jurisdiction	Notes
Highway Patrol	OSHP Turnpike Operations
ODOT District	District 3
ODOT TMC	Central Office - Columbus
City/Village	Elyria PD
County EMA	Lorain County EMA
County Sheriff	Lorain County Sheriff
Township	N/A

Refer to Appendix B for contact information

PCMB Location / Message

The Communications Center will implement the following message on the PCMB prior to the Toll Plaza upstream of the closure point.

		R	O	A	D		
B	L	O	C	K	E	D	
	M	P		X	X	X	

		U	S	E			
		E	X	I	T		
		1	4	5			

If available, the Communications Center will implement the following message on a PCMB prior to the one above. (Note: The recommended Toll Plaza number may be adjusted based on location of this PCMB.)

		R	O	A	D		
B	L	O	C	K	E	D	
	M	P		X	X	X	

		U	S	E			
		E	X	I	T		
		1	4	5			

Ohio Turnpike closed between

Toll Plaza **151** (milepost 151.8)

and

Toll Plaza **145** (milepost 145.5)

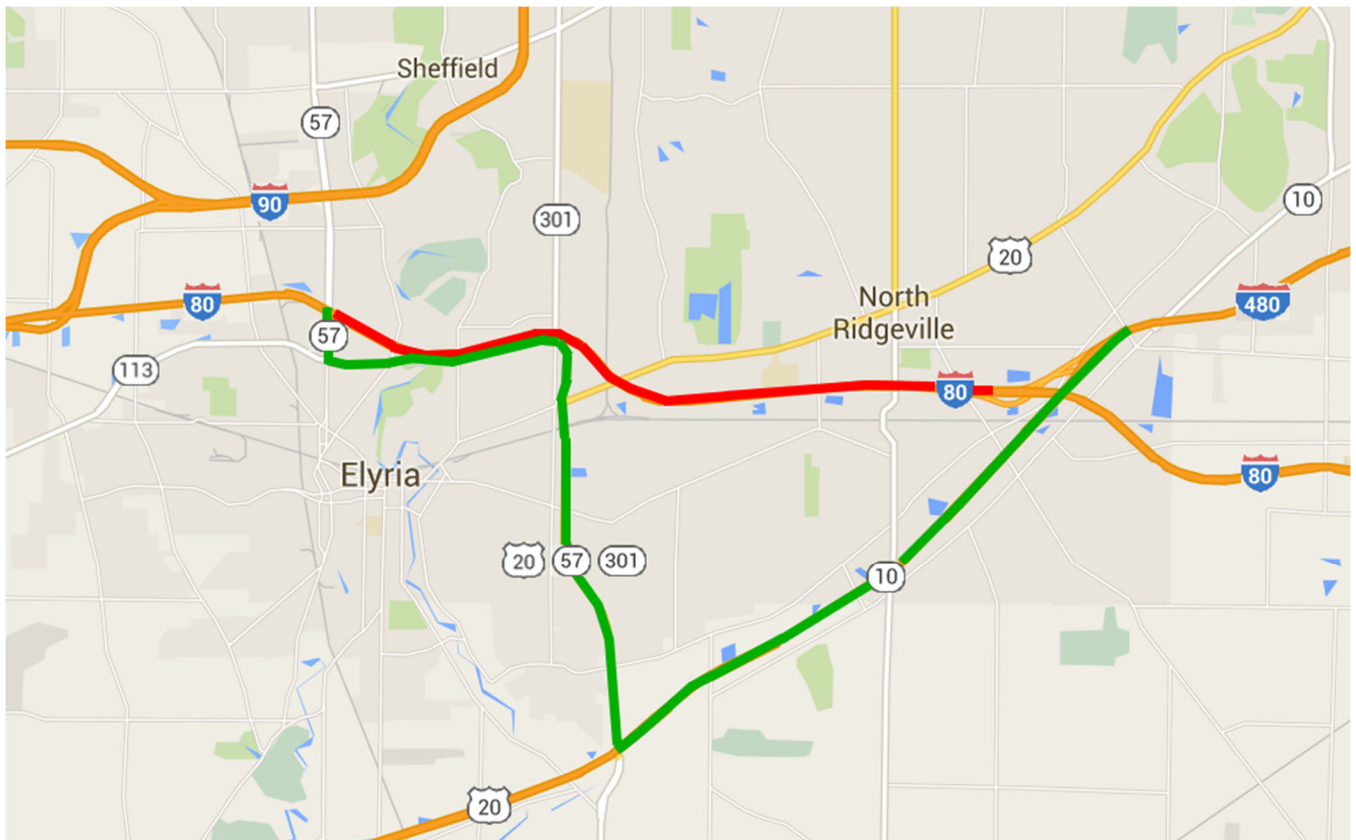
WESTBOUND ONLY



OTIC Plays / Diversions
Ohio Turnpike Westbound
Toll Plaza 151 to Toll Plaza 145

General Play Information

	Toll Plaza	Intersecting Route
From	151	I-480
To	145	SR 57



- Closed section
- Primary Diversion Route
- Alternate Diversion Route

Diversion Turn-By-Turn Directions

Primary Diversion Route

- Close **Ohio Turnpike (I-80) West** at **Toll Plaza 151**
- Traffic should **Continue** to **SR 10 West** (5.5 mi.)
- Take **Exit** to **US 20 East / SR 57 North / SR 301 North** (5.9 mi.)
- Turn **Right** on **SR 57 North / Lorain Blvd** (1.6 mi.)
- Destination **Ohio Turnpike Toll Plaza 145 (I-80/I-90) West** is on the **Right**

Diversion Notes

- Close Ohio Turnpike (I-80) Westbound at Toll Plaza 145 exit ramp.
- LCVs cannot use diversion route. Depending on the estimated duration of closure LCVs can wait in place or U-turn at Toll Plaza 145. Check with Toll Plaza to make sure space is available to U-turn an LCV.
- If either Toll Plaza is unstaffed then consider staffing during diversion to reduce traffic queue / wait times.
- Diversion route should be driven to make sure there are no obstructions, weather related issues, local detours, etc.
- During a prolonged closure or major incident the County EMA may be able to provide water, blankets, gasoline, food, etc. for entrapped motorists.
- The County EMA may be able to provide four wheelers, generators, PCMBs, power tools, etc. to help manage and/or clear the incident area.

Ramp Closures

- If incident is after Toll Plaza 145 Westbound entrance ramp then close Toll Plaza 145 Westbound entrance ramp.

Emergency Closure Notification List

Jurisdiction	Notes
Highway Patrol	OSHP Turnpike Operations
ODOT District	District 3
ODOT TMC	Central Office - Columbus
City/Village	Elyria PD
County EMA	Lorain County EMA
County Sheriff	Lorain County Sheriff
Township	N/A

Refer to Appendix B for contact information

PCMB Location / Message

The Communications Center will implement the following message on the PCMB prior to the Toll Plaza upstream of the closure point.

		R	O	A	D		
B	L	O	C	K	E	D	
	M	P		X	X	X	

		U	S	E			
		E	X	I	T		
		1	4	5			

If available, the Communications Center will implement the following message on a PCMB prior to the one above. (Note: The recommended Toll Plaza number may be adjusted based on location of this PCMB.)

		R	O	A	D		
B	L	O	C	K	E	D	
	M	P		X	X	X	

		U	S	E			
		E	X	I	T		
		1	4	5			

Ohio Turnpike closed between

Toll Plaza **145** (milepost 145.5)

and

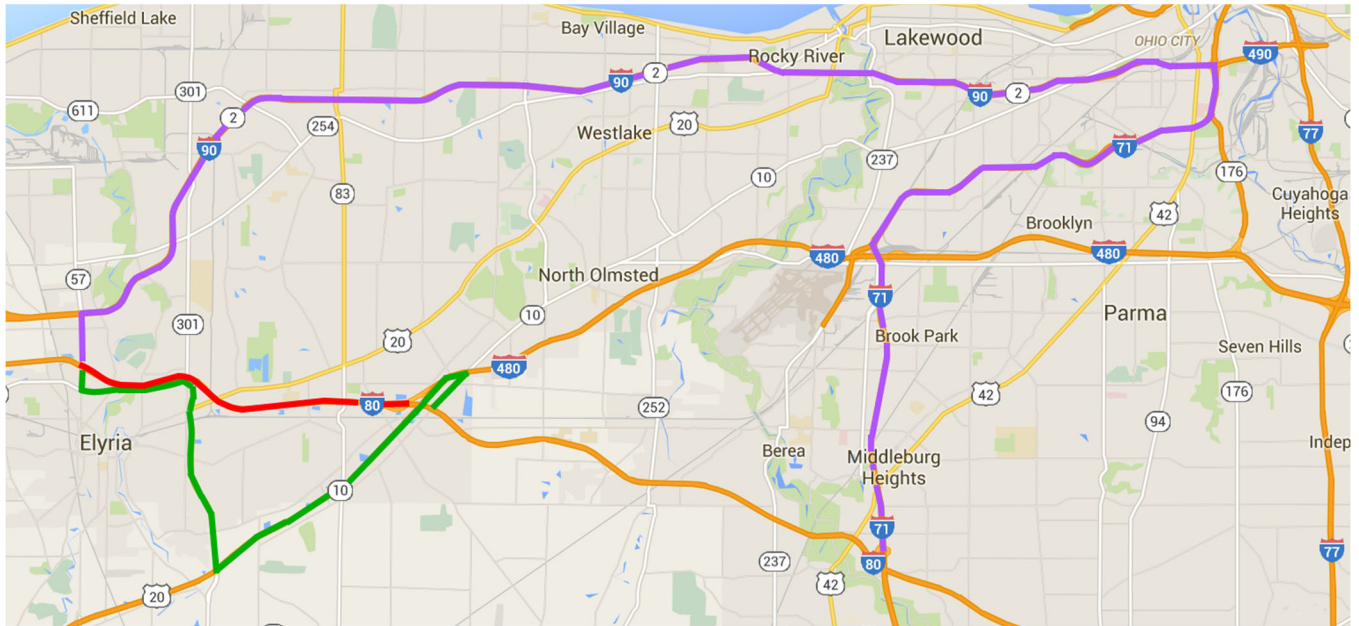
Toll Plaza **152** (milepost 152.2)



OTIC Plays / Diversions
Ohio Turnpike Eastbound
Toll Plaza 145 to Toll Plaza 152

General Play Information

	Toll Plaza	Intersecting Route
From	145	SR 57
To	152	Lorain Road



- Closed section
- Primary Diversion Route
- Alternate Diversion Route

Diversion Turn-By-Turn Directions

Primary Diversion Route

- Exit **Ohio Turnpike (I-80) East** at **Toll Plaza 145** to **SR 57 South** (0.3 mi.)
- Turn **Left** onto **SR 57 South / SR 113 East** (2.7 mi.)
- Continue onto **SR 57 South / US 20 South** (3.3 mi.)
- Turn **Left** onto **SR 10 East** (5.8 mi.)
- Continue onto **I-480 East / SR 10 East** (0.6 mi.)
- Take **Exit 2** to **Lorain Road** (0.3 mi.)
- Turn **Left** onto **Lorain Road** (0.6 mi.)
- Destination **Ohio Turnpike Toll Plaza 152 (I-80) East** is on the **Right**

Alternate Diversion Route **(Note: Toll Plaza 145 to Toll Plaza 161)**

- Exit **Ohio Turnpike (I-80) East** at **Toll Plaza 145** to **SR 57 North** (0.7 mi.)
- Turn **Right** onto **I-90 East / SR 2 East** (24.6 mi.)
- Take **Exit 170B** to **I-71 South / SR 176 South** (0.2 mi.)
- Keep **Left** for **I-71 South**
- Continue on **I-71 South** (14.2 mi.)
- Take **Exit 233** to **Ohio Turnpike Toll Plaza 161 (I-80) East**

Diversion Notes

- Close Ohio Turnpike (I-80) Eastbound at Toll Plaza 145 exit ramp.
- LCVs cannot use diversion route. Depending on the estimated duration of closure LCVs can wait in place or U-turn at Toll Plaza 145. Check with Toll Plaza to make sure space is available to U-turn an LCV.
- If either Toll Plaza is unstaffed then consider staffing during diversion to reduce traffic queue / wait times.
- Diversion route should be driven to make sure there are no obstructions, weather related issues, local detours, etc.
- During a prolonged closure or major incident the County EMA may be able to provide water, blankets, gasoline, food, etc. for entrapped motorists.
- The County EMA may be able to provide four wheelers, generators, PCMBs, power tools, etc. to help manage and/or clear the incident area.

Ramp Closures

- If incident is after Toll Plaza 145 Eastbound entrance ramp then close Toll Plaza 145 Eastbound entrance ramp.

Emergency Closure Notification List

Jurisdiction	Notes
Highway Patrol	OSHP Turnpike Operations
ODOT District	District 3
	District 12
ODOT TMC	Central Office - Columbus
City/Village	Elyria PD
	North Ridgeville PD (<i>only notify if Primary Diversion is in effect</i>)
County EMA	Lorain County EMA
	Cuyahoga County EMA (<i>only notify if Alternate Diversion is in effect</i>)
County Sheriff	Lorain County Sheriff
Township	N/A

Refer to Appendix B for contact information

PCMB Location / Message

The Communications Center will implement the following message on the PCMB prior to the Toll Plaza upstream of the closure point.

		R	O	A	D		
B	L	O	C	K	E	D	
	M	P		X	X	X	

		U	S	E			
		E	X	I	T		
		1	4	5			

If available, the Communications Center will implement the following message on a PCMB prior to the one above. (Note: The recommended Toll Plaza number may be adjusted based on location of this PCMB.)

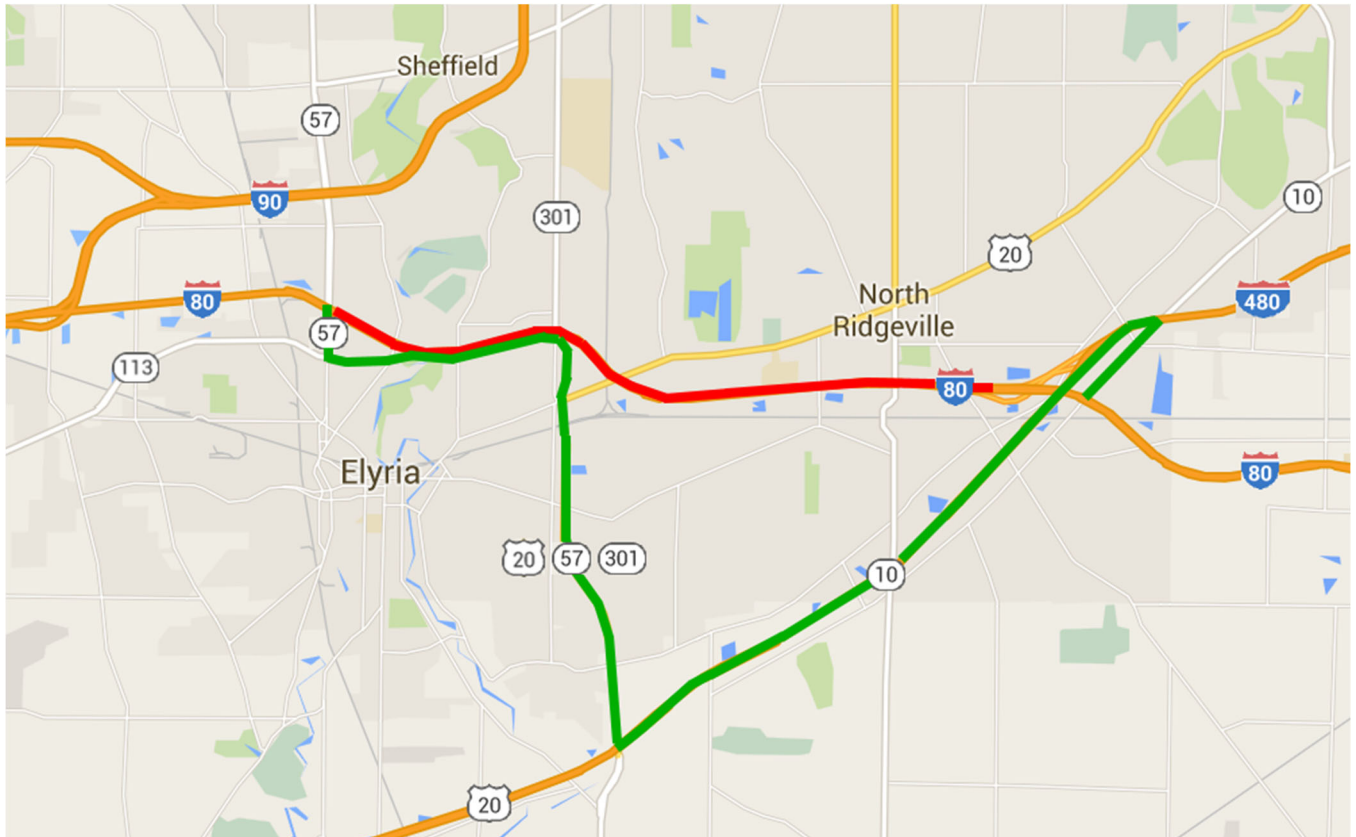
		R	O	A	D		
B	L	O	C	K	E	D	
	M	P		X	X	X	

		U	S	E			
		E	X	I	T		
		1	4	5			



General Play Information

	Toll Plaza	Intersecting Route
From	152	Lorain Road
To	145	SR 57



- Closed section
- Primary Diversion Route
- Alternate Diversion Route

Diversion Turn-By-Turn Directions

Primary Diversion Route

- Exit **Ohio Turnpike (I-80) West** at **Toll Plaza 152** to **Lorain Road East** (0.6mi.)
- Turn **Left** onto **SR 10 West** (5.5 mi.)
- Take **Exit** to **US 20 East / SR 57 North / SR 301 North** (5.9 mi.)
- Turn **Right** on **SR 57 North / Lorain Blvd** (1.6 mi.)
- Destination **Ohio Turnpike Toll Plaza 145 (I-80/I-90) West** is on the **Right**

Diversion Notes

- Close Ohio Turnpike (I-80) Westbound at Toll Plaza 152 exit ramp.
- LCVs cannot use diversion route. Depending on the estimated duration of closure LCVs can wait in place or U-turn at Toll Plaza 152. Check with Toll Plaza to make sure space is available to U-turn an LCV.
- If either Toll Plaza is unstaffed then consider staffing during diversion to reduce traffic queue / wait times.
- Diversion route should be driven to make sure there are no obstructions, weather related issues, local detours, etc.
- During a prolonged closure or major incident the County EMA may be able to provide water, blankets, gasoline, food, etc. for entrapped motorists.
- The County EMA may be able to provide four wheelers, generators, PCMBs, power tools, etc. to help manage and/or clear the incident area.

Ramp Closures

- If incident is after Toll Plaza 152 Westbound entrance ramp then close Toll Plaza 152 Westbound entrance ramp.

Emergency Closure Notification List

Jurisdiction	Notes
Highway Patrol	OSHP Turnpike Operations
ODOT District	District 3
	District 12
ODOT TMC	Central Office - Columbus
City/Village	Elyria PD
	North Ridgeville PD (<i>only notify if Primary Diversion is in effect</i>)
County EMA	Lorain County EMA
County Sheriff	Lorain County Sheriff
Township	N/A

Refer to Appendix B for contact information

PCMB Location / Message

The Communications Center will implement the following message on the PCMB prior to the Toll Plaza upstream of the closure point.

		R	O	A	D		
B	L	O	C	K	E	D	
	M	P		X	X	X	

		U	S	E			
		E	X	I	T		
		1	5	2			

If available, the Communications Center will implement the following message on a PCMB prior to the one above. (Note: The recommended Toll Plaza number may be adjusted based on location of this PCMB.)

		R	O	A	D		
B	L	O	C	K	E	D	
	M	P		X	X	X	

		U	S	E			
		E	X	I	T		
		1	5	2			

Ohio Turnpike closed between

Toll Plaza **152** (milepost 152.2)

and

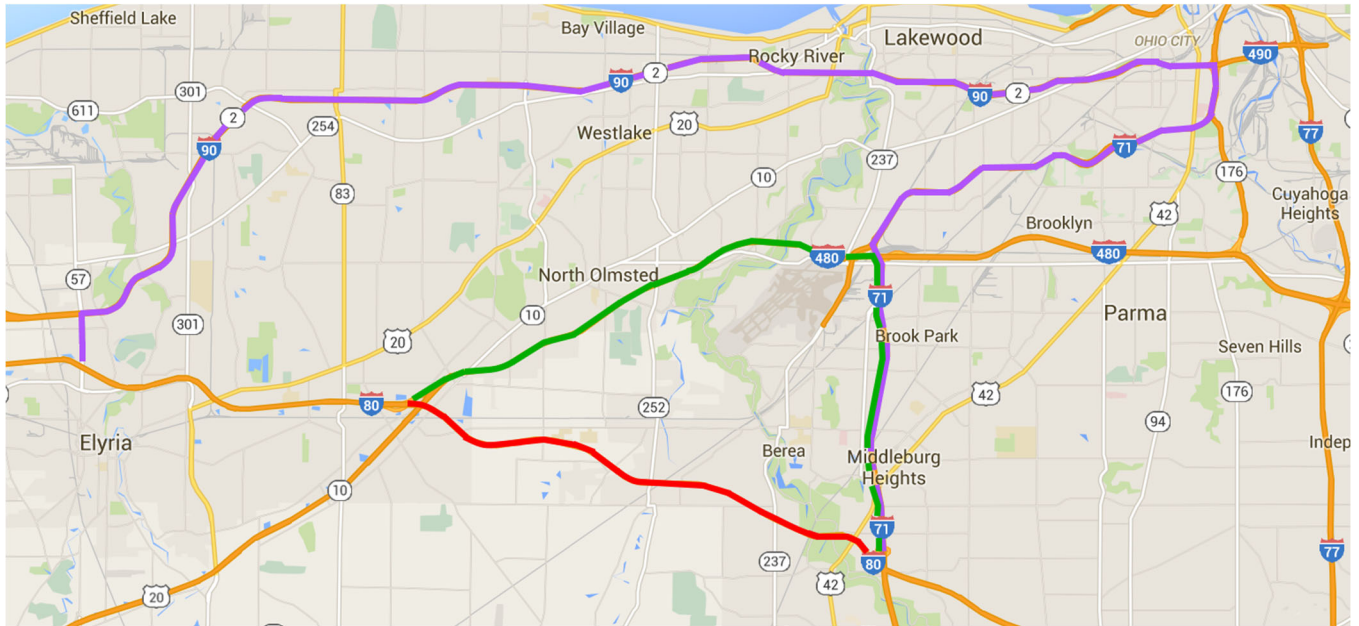
Toll Plaza **161** (milepost 161.8)



OTIC Plays / Diversions
Ohio Turnpike Eastbound
Toll Plaza 152 to Toll Plaza 161

General Play Information

	Toll Plaza	Intersecting Route
From	152	Lorain Road
To	161	I-71



- Closed section
- Primary Diversion Route
- Alternate Diversion Route

Diversion Turn-By-Turn Directions

Primary Diversion Route

- Exit **Ohio Turnpike (I-80) East** at **Toll Plaza 152** to **SR 10 East** (2.4 mi.)
- Continue onto **I-480 East** (8.2 mi.)
- Take **Exit 11** to **I-71 South** (1.1 mi.)
- **Merge** onto **I-71 South** (5.4 mi.)
- Take **Exit 233** to **Ohio Turnpike Toll Plaza 161 (I-80) East**

Alternate Diversion Route **(Note: Toll Plaza 145 to Toll Plaza 161)**

- Exit **Ohio Turnpike (I-80) East** at **Toll Plaza 145** to **SR 57 North** (0.7 mi.)
- Turn **Right** onto **I-90 East / SR 2 East** (24.6 mi.)
- Take **Exit 170B** to **I-71 South / SR 176 South** (0.2 mi.)
- Keep **Left** for **I-71 South**
- Continue on **I-71 South** (14.2 mi.)
- Take **Exit 233** to **Ohio Turnpike Toll Plaza 161 (I-80) East**

Diversion Notes

- Close Ohio Turnpike (I-80) Eastbound at Toll Plaza 152 exit ramp.
- LCVs cannot use diversion route. Depending on the estimated duration of closure LCVs can wait in place or U-turn at Toll Plaza 152. Check with Toll Plaza to make sure space is available to U-turn an LCV.
- If either Toll Plaza is unstaffed then consider staffing during diversion to reduce traffic queue / wait times.
- Diversion route should be driven to make sure there are no obstructions, weather related issues, local detours, etc.
- During a prolonged closure or major incident the County EMA may be able to provide water, blankets, gasoline, food, etc. for entrapped motorists.
- The County EMA may be able to provide four wheelers, generators, PCMBs, power tools, etc. to help manage and/or clear the incident area.

Ramp Closures

- If incident is after Toll Plaza 152 Eastbound entrance ramp then close Toll Plaza 152 Eastbound entrance ramp.

Emergency Closure Notification List

Jurisdiction	Notes
Highway Patrol	OSHP Turnpike Operations
ODOT District	District 3
	District 12
ODOT TMC	Central Office - Columbus
City/Village	Elyria PD (<i>only notify if Alternate Diversion is in effect</i>)
	North Ridgeville PD (<i>only notify if Primary Diversion is in effect</i>)
County EMA	Lorain County EMA
	Cuyahoga County EMA
County Sheriff	Lorain County Sheriff
Township	N/A

Refer to Appendix B for contact information

PCMB Location / Message

The Communications Center will implement the following message on the PCMB prior to the Toll Plaza upstream of the closure point.

		R	O	A	D		
B	L	O	C	K	E	D	
	M	P		X	X	X	

		U	S	E			
		E	X	I	T		
		1	5	2			

If available, the Communications Center will implement the following message on a PCMB prior to the one above. (Note: The recommended Toll Plaza number may be adjusted based on location of this PCMB.)

		R	O	A	D		
B	L	O	C	K	E	D	
	M	P		X	X	X	

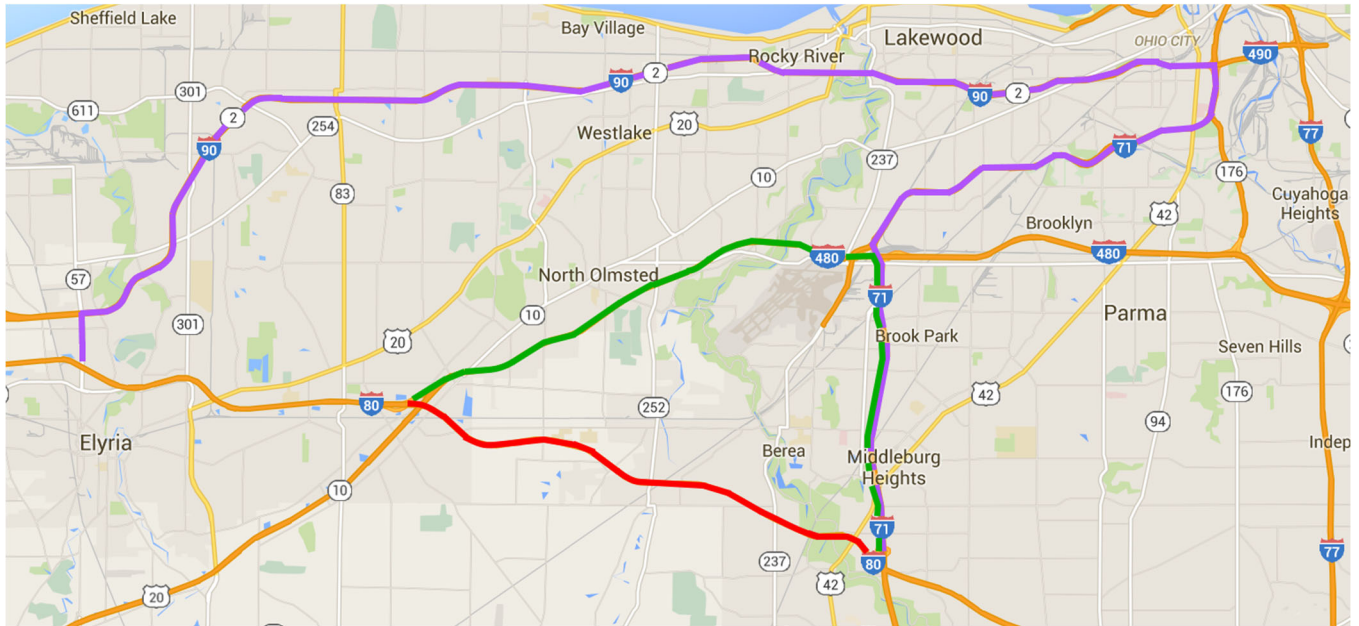
		U	S	E			
		E	X	I	T		
		1	5	2			



OTIC Plays / Diversions
Ohio Turnpike Westbound
Toll Plaza 161 to Toll Plaza 151

General Play Information

	Toll Plaza	Intersecting Route
From	161	I-71
To	152	Lorain Road



- Closed section
- Primary Diversion Route
- Alternate Diversion Route

Diversion Turn-By-Turn Directions

Primary Diversion Route **(Note: Toll Plaza 161 to Toll Plaza 151)**

- Exit **Ohio Turnpike (I-80) West** at **Toll Plaza 161** to **I-71 North** (5.4 mi.)
- Take **Exit 238** to **I-480 West** (1.1 mi.)
- Continue onto **I-480 West** (8.2 mi.)
- Keep **Right** to **Ohio Turnpike Toll Plaza 151 (I-80) West**

Alternate Diversion Route **(Note: Toll Plaza 161 to Toll Plaza 145)**

- Exit **Ohio Turnpike (I-80) West** at **Toll Plaza 161** to **I-71 North** (14.2 mi.)
- Take **Exit** to **I-90 West / I-490 East** (0.4 mi.)
- Follow Ramp to **I-90 West** (0.2 mi.)
- **Continue** onto **I-90 West / SR 2 West** (24.6 mi.)
- Take **Exit 145A** to **SR 57 South**
- **Continue** onto **SR 57 South** (0.7 mi.)
- Destination **Ohio Turnpike Toll Plaza 145 (I-80) West** is on the **Right**

Diversion Notes

- Close Ohio Turnpike (I-80) Westbound at Toll Plaza 161 exit ramp.
- LCVs cannot use diversion route. Depending on the estimated duration of closure LCVs can wait in place or U-turn at Toll Plaza 161. Check with Toll Plaza to make sure space is available to U-turn an LCV.
- If either Toll Plaza is unstaffed then consider staffing during diversion to reduce traffic queue / wait times.
- Diversion route should be driven to make sure there are no obstructions, weather related issues, local detours, etc.
- During a prolonged closure or major incident the County EMA may be able to provide water, blankets, gasoline, food, etc. for entrapped motorists.
- The County EMA may be able to provide four wheelers, generators, PCMBs, power tools, etc. to help manage and/or clear the incident area.

Ramp Closures

- If incident is after Toll Plaza 161 Westbound entrance ramp then close Toll Plaza 161 Westbound entrance ramp.

Emergency Closure Notification List

Jurisdiction	Notes
Highway Patrol	OSHP Turnpike Operations
ODOT District	District 3
	District 12
ODOT TMC	Central Office - Columbus
City/Village	Elyria PD (<i>only notify if Alternate Diversion is in effect</i>)
	North Ridgeville PD (<i>only notify if Primary Diversion is in effect</i>)
County EMA	Lorain County EMA
	Cuyahoga County EMA
County Sheriff	Lorain County Sheriff
Township	N/A

Refer to Appendix B for contact information

PCMB Location / Message

The Communications Center will implement the following message on the PCMB prior to the Toll Plaza upstream of the closure point.

		R	O	A	D		
B	L	O	C	K	E	D	
	M	P		X	X	X	

		U	S	E			
		E	X	I	T		
		1	6	1			

If available, the Communications Center will implement the following message on a PCMB prior to the one above. (Note: The recommended Toll Plaza number may be adjusted based on location of this PCMB.)

		R	O	A	D		
B	L	O	C	K	E	D	
	M	P		X	X	X	

		U	S	E			
		E	X	I	T		
		1	6	1			

Ohio Turnpike closed between

Toll Plaza **161** (milepost 161.8)

and

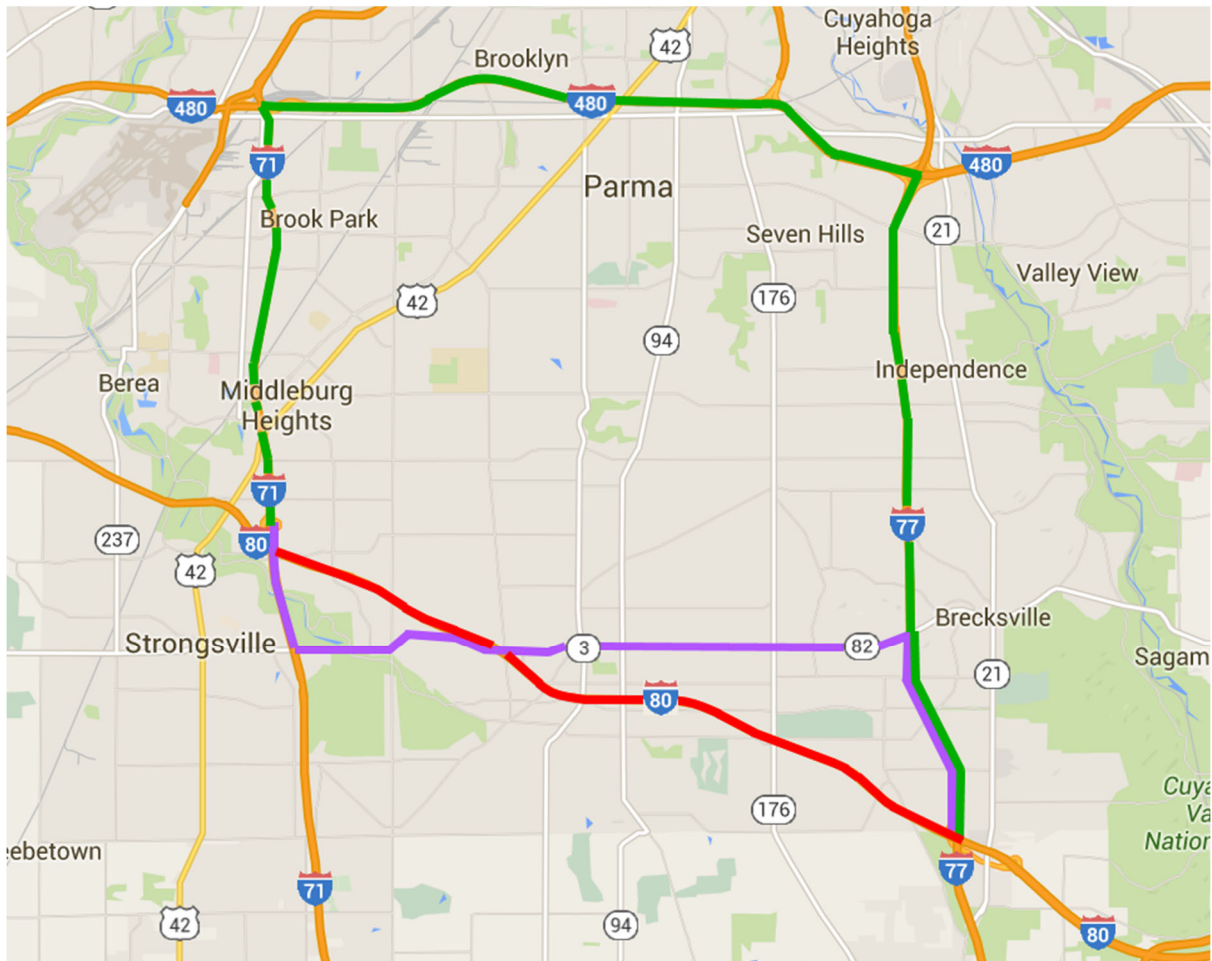
Toll Plaza **173** (milepost 173.2)



OTIC Plays / Diversions
Ohio Turnpike Eastbound
Toll Plaza 161 to Toll Plaza 173

General Play Information

	Toll Plaza	Intersecting Route
From	161	I-71
To	173	I-77



- Closed section
- Primary Diversion Route
- Alternate Diversion Route

Diversion Turn-By-Turn Directions

Primary Diversion Route

- Exit **Ohio Turnpike (I-80) East** at **Toll Plaza 161** to **I-71 North** (5.0 mi.)
- Take **Exit 238** to **I-480 East** (0.7 mi.)
- Continue onto **I-480 East** (8.5 mi.)
- Take **Exit 20A-20B** to **I-77 South / Cleveland / Akron** (0.1 mi.)
- Take **Exit 20B** to merge onto **I-77 South / Akron** (9.0 mi.)
- Take **Exit 146** to **Ohio Turnpike Toll Plaza 173 (I-80) East**

Alternate Diversion Route

- Exit **Ohio Turnpike** at **Toll Plaza 161** to **I-71 South** (1.6 mi.)
- Take **Exit 231A** to **SR 82 East** (8.4 mi.)
- Turn **Right** onto **I-77 South** (2.6 mi.)
- Take **Exit** to **Ohio Turnpike Toll Plaza 173 (I-80) East**

Diversion Notes

- Close Ohio Turnpike (I-80) Eastbound at Toll Plaza 161 exit ramp.
- LCVs cannot use diversion route. Depending on the estimated duration of closure LCVs can wait in place or U-turn at Toll Plaza 161. Check with Toll Plaza to make sure space is available to U-turn an LCV.
- If either Toll Plaza is unstaffed then consider staffing during diversion to reduce traffic queue / wait times.
- Diversion route should be driven to make sure there are no obstructions, weather related issues, local detours, etc.
- During a prolonged closure or major incident the County EMA may be able to provide water, blankets, gasoline, food, etc. for entrapped motorists.
- The County EMA may be able to provide four wheelers, generators, PCMBs, power tools, etc. to help manage and/or clear the incident area.

Ramp Closures

- If incident is after Toll Plaza 161 Eastbound entrance ramp then close Toll Plaza 161 Eastbound entrance ramp.
- If incident is after Towpath Service Plaza (milepost 170.1) entrance ramp then close Service Plaza entrance ramp.
- Depending on duration of closure consider allowing passenger vehicles trapped at the Service Plaza to use the Service Plaza Access Gate diversion.

Emergency Closure Notification List

Jurisdiction	Notes
Highway Patrol	OSHP Turnpike Operations
ODOT District	District 12
ODOT TMC	Central Office - Columbus
City/Village	Strongsville PD <i>(only notify if Alternate Diversion is in effect)</i>
	North Royalton PD <i>(only notify if Alternate Diversion is in effect)</i>
County EMA	Cuyahoga County EMA
County Sheriff	N/A
Township	N/A

Refer to Appendix B for contact information

PCMB Location / Message

The Communications Center will implement the following message on the PCMB prior to the Toll Plaza upstream of the closure point.

		R	O	A	D		
B	L	O	C	K	E	D	
	M	P		X	X	X	

		U	S	E			
		E	X	I	T		
		1	6	1			

If available, the Communications Center will implement the following message on a PCMB prior to the one above. (Note: The recommended Toll Plaza number may be adjusted based on location of this PCMB.)

		R	O	A	D		
B	L	O	C	K	E	D	
	M	P		X	X	X	

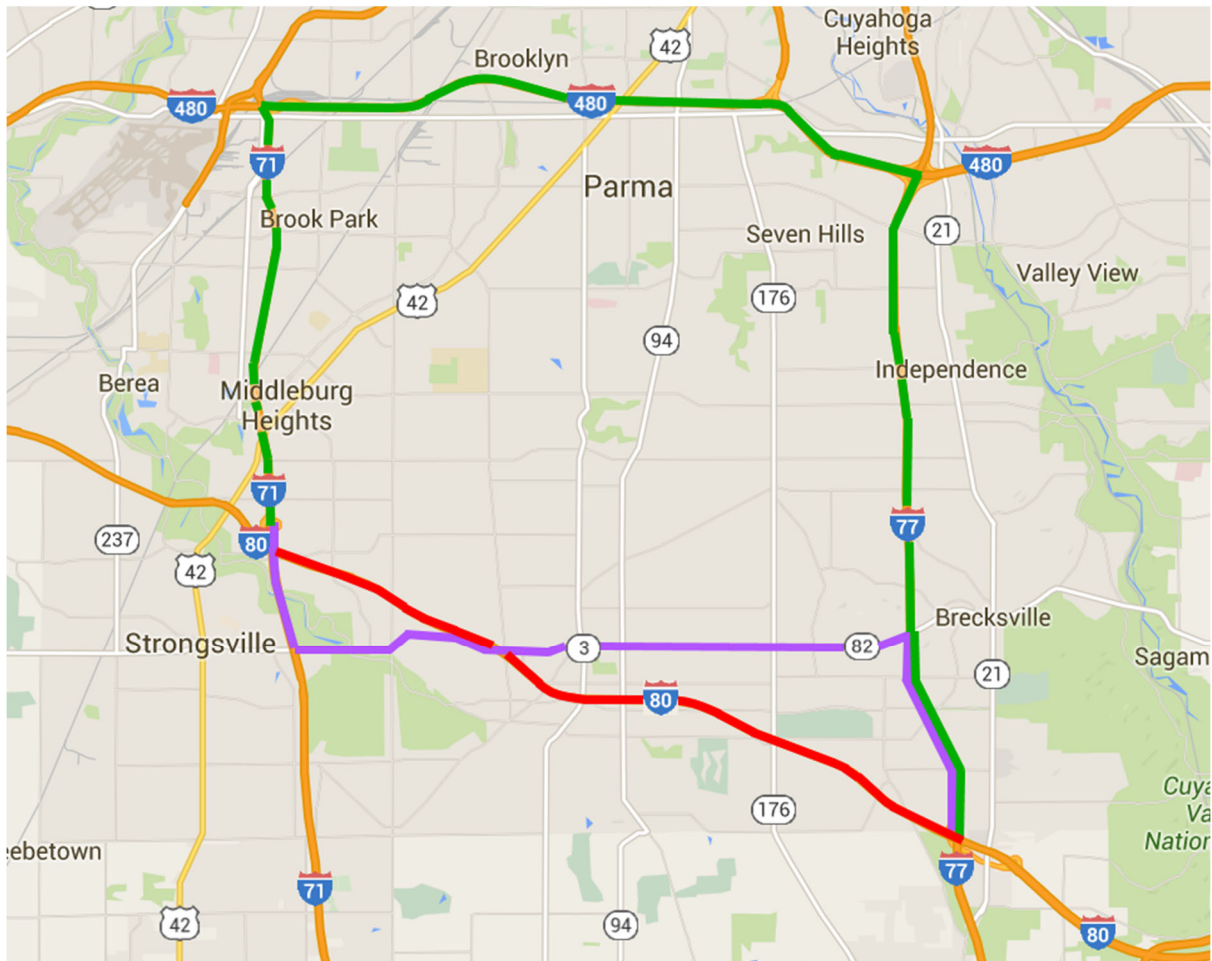
		U	S	E			
		E	X	I	T		
		1	6	1			



OTIC Plays / Diversions
Ohio Turnpike Westbound
Toll Plaza 173 to Toll Plaza 161

General Play Information

	Toll Plaza	Intersecting Route
From	173	I-77
To	161	I-71



- Closed section
- Primary Diversion Route
- Alternate Diversion Route

Diversion Turn-By-Turn Directions

Primary Diversion Route

- Exit **Ohio Turnpike (I-80) West** at **Toll Plaza 173** to **I-77 North** (9.0 mi.)
- Take **Exit 156** to **I-480 West** (8.5 mi.)
- Take **Exit 11** to **I-71 South** (5.0 mi.)
- Take **Exit 233** to **Ohio Turnpike Toll Plaza 161 (I-80) West**

Alternate Diversion Route

- Exit **Ohio Turnpike** at **Toll Plaza 173** to **I-77 North** (2.6 mi.)
- Take **Exit 149** to **SR 82**
- Turn **Left** onto **SR 82 West** (8.4 mi.)
- Turn **Right** onto **I-71 North** (1.6 mi.)
- Take **Exit 233** to **Ohio Turnpike Toll Plaza 161 (I-80) West**

Diversion Notes

- Close Ohio Turnpike (I-80) Westbound at Toll Plaza 173 exit ramp.
- LCVs cannot use diversion route. Depending on the estimated duration of closure LCVs can wait in place or U-turn at Toll Plaza 173. Check with Toll Plaza to make sure space is available to U-turn an LCV.
- If either Toll Plaza is unstaffed then consider staffing during diversion to reduce traffic queue / wait times.
- Diversion route should be driven to make sure there are no obstructions, weather related issues, local detours, etc.
- During a prolonged closure or major incident the County EMA may be able to provide water, blankets, gasoline, food, etc. for entrapped motorists.
- The County EMA may be able to provide four wheelers, generators, PCMBs, power tools, etc. to help manage and/or clear the incident area.

Ramp Closures

- If incident is after Toll Plaza 173 Westbound entrance ramp then close Toll Plaza 173 Westbound entrance ramp.
- If incident is after Great Lakes Service Plaza (milepost 170.1) entrance ramp then close Service Plaza entrance ramp.
- Depending on duration of closure consider allowing passenger vehicles trapped at the Service Plaza to use the Service Plaza Access Gate diversion.

Emergency Closure Notification List

Jurisdiction	Notes
Highway Patrol	OSHP Turnpike Operations
ODOT District	District 12
ODOT TMC	Central Office - Columbus
City/Village	Strongsville PD <i>(only notify if Alternate Diversion is in effect)</i>
	North Royalton PD <i>(only notify if Alternate Diversion is in effect)</i>
County EMA	Cuyahoga County EMA
County Sheriff	N/A
Township	N/A

Refer to Appendix B for contact information

PCMB Location / Message

The Communications Center will implement the following message on the PCMB prior to the Toll Plaza upstream of the closure point.

		R	O	A	D		
B	L	O	C	K	E	D	
	M	P		X	X	X	

		U	S	E			
		E	X	I	T		
		1	7	3			

If available, the Communications Center will implement the following message on a PCMB prior to the one above. (Note: The recommended Toll Plaza number may be adjusted based on location of this PCMB.)

		R	O	A	D		
B	L	O	C	K	E	D	
	M	P		X	X	X	

		U	S	E			
		E	X	I	T		
		1	7	3			

Ohio Turnpike closed between

Toll Plaza **173** (milepost 173.2)

and

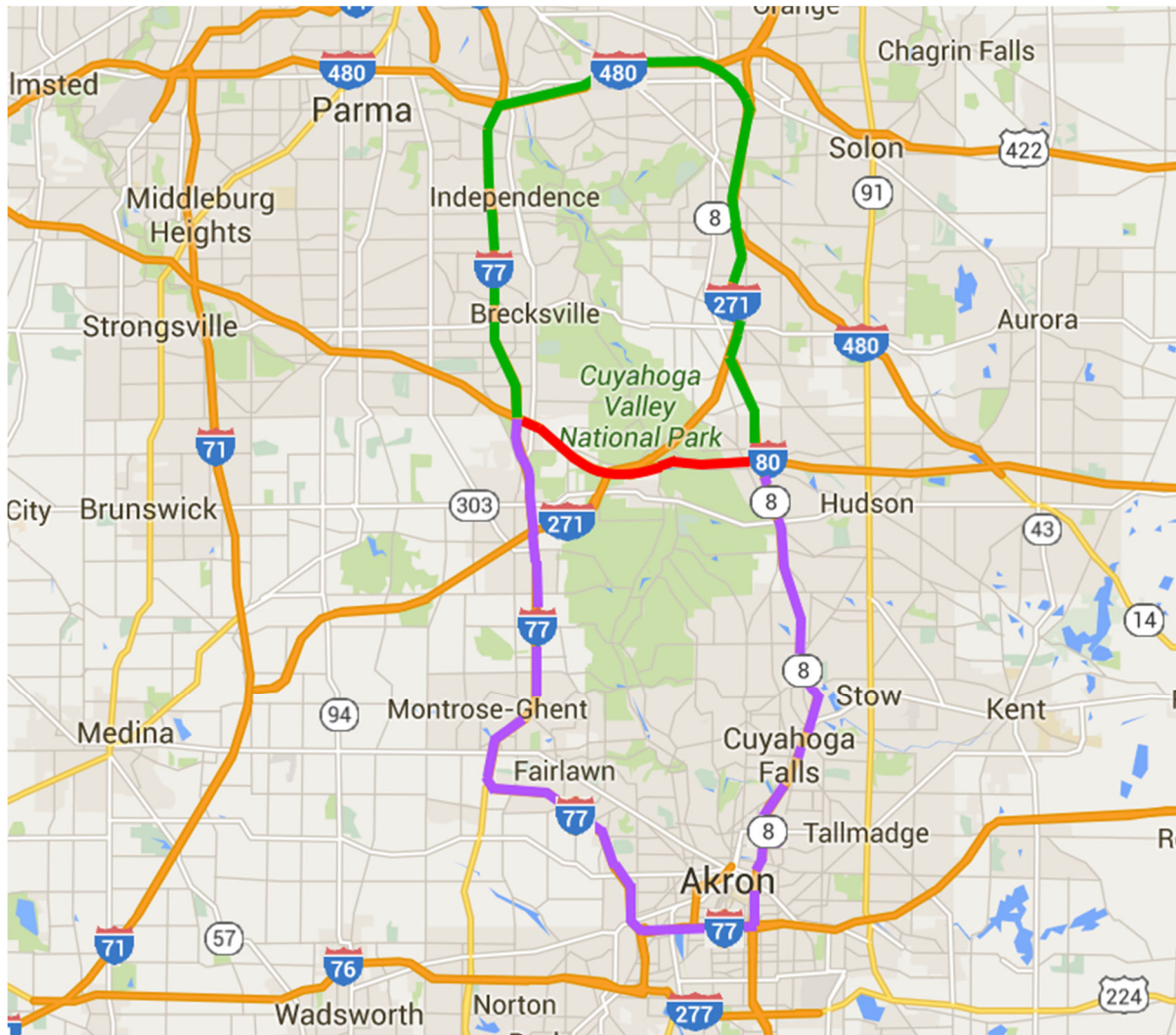
Toll Plaza **180** (milepost 180.3)



OTIC Plays / Diversions
Ohio Turnpike Eastbound
Toll Plaza 173 to Toll Plaza 180

General Play Information

	Toll Plaza	Intersecting Route
From	173	I-77
To	180	SR 8



- Closed section
- Primary Diversion Route
- Alternate Diversion Route

Diversion Turn-By-Turn Directions

Primary Diversion Route

- Exit **Ohio Turnpike (I-80) East** at **Toll Plaza 173** to **I-77 North** (9.1 mi.)
- Take **Exit 156** to **I-480 East** (12.2 mi.)
- Take **Exit** to **I-271 South** (3.9 mi.)
- Take **Exit 18A** to **SR 8 South** (9.0 mi.)
- Take **Exit 14B** to **Ohio Turnpike Toll Plaza 180 (I-80) East**

Alternate Diversion Route

- Exit **Ohio Turnpike (I-80) East** at **Toll Plaza 173** to **I-77 South** (18.3 mi.)
- Continue onto **I-76 East / I-77 South** (2.7 mi.)
- Stay **Left** at **I-76 East / I-77 South** split
- Take **Exit 23B** to **SR 8 North** (14.0 mi.)
- Take **Exit 14B** to **Ohio Turnpike Toll Plaza 180 (I-80) East**

Diversion Notes

- Close Ohio Turnpike (I-80) Eastbound at Toll Plaza 173 exit ramp.
- LCVs cannot use diversion route. Depending on the estimated duration of closure LCVs can wait in place or U-turn at Toll Plaza 173. Check with Toll Plaza to make sure space is available to U-turn an LCV.
- If either Toll Plaza is unstaffed then consider staffing during diversion to reduce traffic queue / wait times.
- Diversion route should be driven to make sure there are no obstructions, weather related issues, local detours, etc.
- During a prolonged closure or major incident the County EMA may be able to provide water, blankets, gasoline, food, etc. for entrapped motorists.
- The County EMA may be able to provide four wheelers, generators, PCMBs, power tools, etc. to help manage and/or clear the incident area.

Ramp Closures

- If incident is after Toll Plaza 173 Eastbound entrance ramp then close Toll Plaza XX Eastbound entrance ramp.

Emergency Closure Notification List

Jurisdiction	Notes
Highway Patrol	OSHP Turnpike Operations
ODOT District	District 4
	District 12
ODOT TMC	Central Office - Columbus
City/Village	N/A
County EMA	Summit County EMA
	Cuyahoga County EMA (<i>only notify if Primary Diversion is in effect</i>)
County Sheriff	Summit County Sheriff
Township	N/A

Refer to Appendix B for contact information

PCMB Location / Message

The Communications Center will implement the following message on the PCMB prior to the Toll Plaza upstream of the closure point.

		R	O	A	D		
B	L	O	C	K	E	D	
	M	P		X	X	X	

		U	S	E			
		E	X	I	T		
		1	7	3			

If available, the Communications Center will implement the following message on a PCMB prior to the one above. (Note: The recommended Toll Plaza number may be adjusted based on location of this PCMB.)

		R	O	A	D		
B	L	O	C	K	E	D	
	M	P		X	X	X	

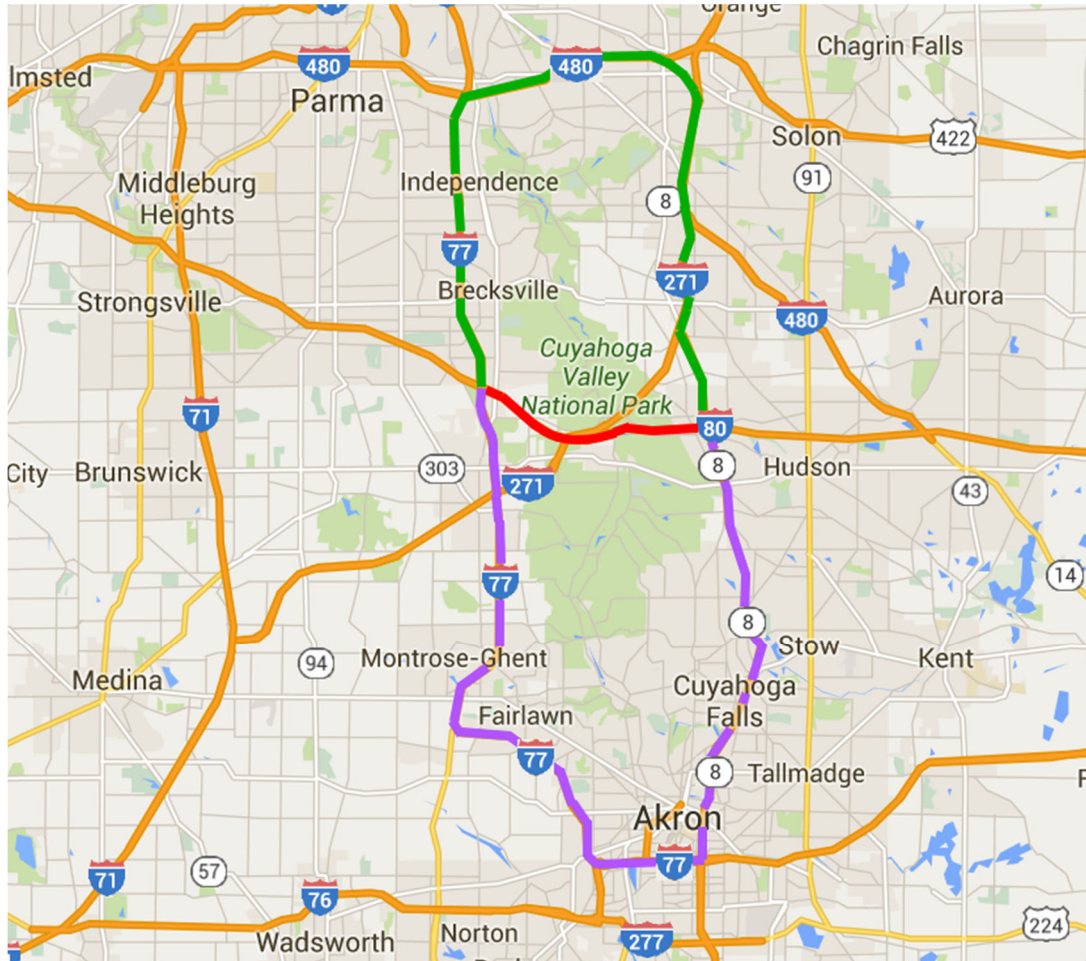
		U	S	E			
		E	X	I	T		
		1	7	3			



OTIC Plays / Diversions
Ohio Turnpike Westbound
Toll Plaza 180 to Toll Plaza 173

General Play Information

	Toll Plaza	Intersecting Route
From	180	SR 8
To	173	I-77



- Closed section
- Primary Diversion Route
- Alternate Diversion Route

Diversion Turn-By-Turn Directions

Primary Diversion Route

- Exit **Ohio Turnpike (I-80) West** at **Toll Plaza 180** to **SR 8 North** (9.0 mi.)
- Merge onto **I-271 North / I-480 West** (3.9 mi.)
- Take **Exit 26A-B** to **I-480 West** (12.2 mi.)
- Take **Exit 20A** to **I-77 South** (9.1 mi.)
- Take **Exit 146** to **Ohio Turnpike Toll Plaza 173 (I-80) West**

Alternate Diversion Route

- Exit **Ohio Turnpike (I-80) West** at **Toll Plaza 180** to **SR 8 South** (14.0 mi.)
- Take **Exit** to **I-76 West / I-77 North** (2.7 mi.)
- Continue onto **I-77 North** (18.3 mi.)
- Take **Exit 146** to **Ohio Turnpike Toll Plaza 173 (I-80) West**

Diversion Notes

- Close Ohio Turnpike (I-80) Westbound at Toll Plaza 180 exit ramp.
- LCVs cannot use diversion route. Depending on the estimated duration of closure LCVs can wait in place or U-turn at Toll Plaza 180. Check with Toll Plaza to make sure space is available to U-turn an LCV.
- If either Toll Plaza is unstaffed then consider staffing during diversion to reduce traffic queue / wait times.
- Diversion route should be driven to make sure there are no obstructions, weather related issues, local detours, etc.
- During a prolonged closure or major incident the County EMA may be able to provide water, blankets, gasoline, food, etc. for entrapped motorists.
- The County EMA may be able to provide four wheelers, generators, PCMBs, power tools, etc. to help manage and/or clear the incident area.

Ramp Closures

- If incident is after Toll Plaza 180 Westbound entrance ramp then close Toll Plaza 180 Westbound entrance ramp

Emergency Closure Notification List

Jurisdiction	Notes
Highway Patrol	OSHP Turnpike Operations
ODOT District	District 4
	District 12
ODOT TMC	Central Office - Columbus
City/Village	N/A
County EMA	Summit County EMA
	Cuyahoga County EMA (<i>only notify if Primary Diversion is in effect</i>)
County Sheriff	Summit County Sheriff
Township	N/A

Refer to Appendix B for contact information

PCMB Location / Message

The Communications Center will implement the following message on the PCMB prior to the Toll Plaza upstream of the closure point.

		R	O	A	D		
B	L	O	C	K	E	D	
	M	P		X	X	X	

		U	S	E			
		E	X	I	T		
		1	8	0			

If available, the Communications Center will implement the following message on a PCMB prior to the one above. (Note: The recommended Toll Plaza number may be adjusted based on location of this PCMB.)

		R	O	A	D		
B	L	O	C	K	E	D	
	M	P		X	X	X	

		U	S	E			
		E	X	I	T		
		1	8	0			

Ohio Turnpike closed between

Toll Plaza **180** (milepost 180.3)

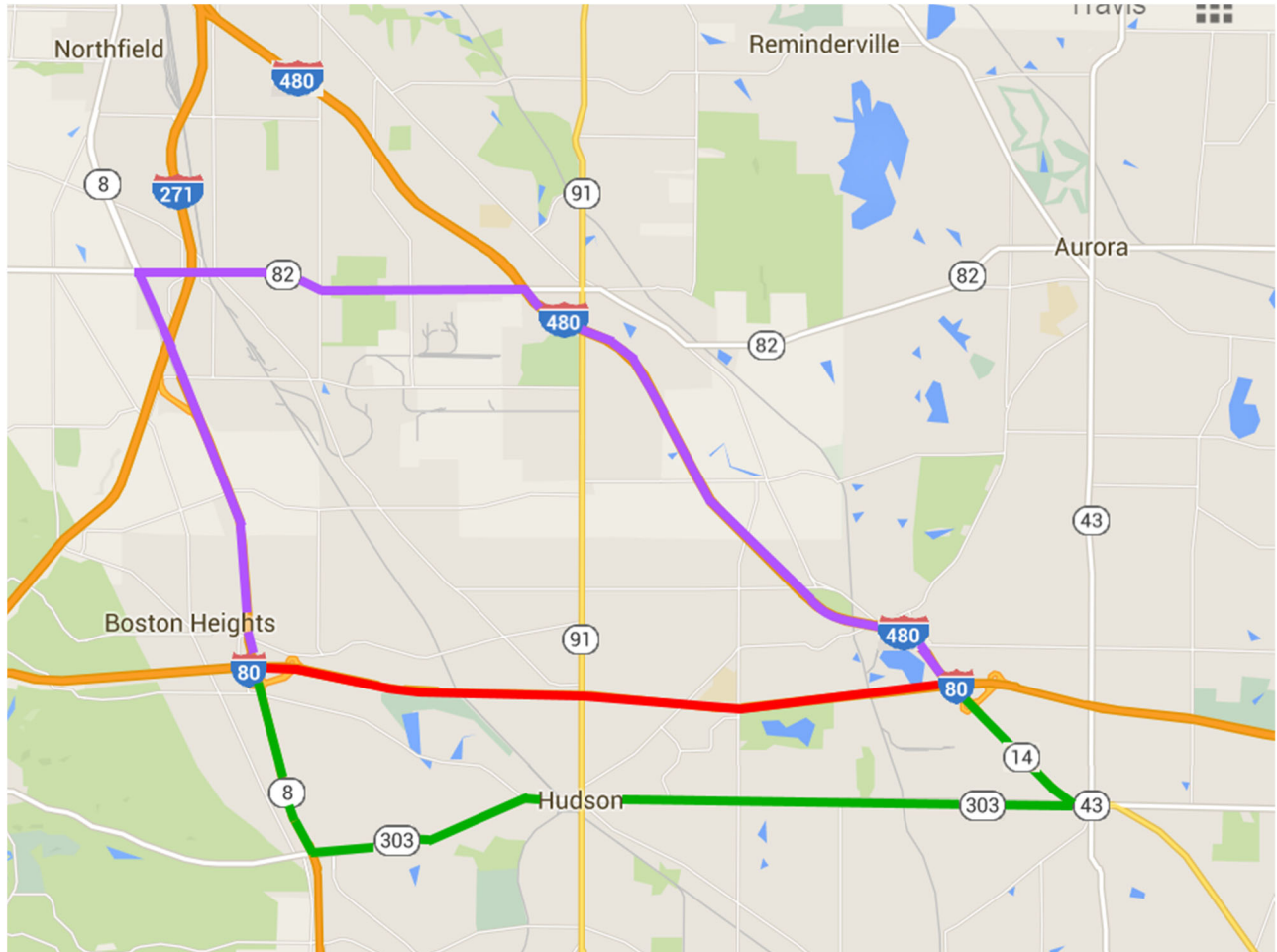
and

Toll Plaza **187** (milepost 187.2)



General Play Information

	Toll Plaza	Intersecting Route
From	180	SR 8
To	187	I-480 / SR 14



- Closed section
- Primary Diversion Route
- Alternate Diversion Route

Diversion Turn-By-Turn Directions

Primary Diversion Route

- Exit **Ohio Turnpike (I-80) East** at **Toll Plaza 180** to **SR 8 South** (1.9 mi.)
- Take **Exit 12** to **SR 303 East** (0.3 mi.)
- Turn **Left** onto **SR 303 East** (7.5 mi.)
- Turn **Left** onto **SR 14 West** (2.1 mi.)
- Destination **Ohio Turnpike Toll Plaza 187 (I-80) East** is on the **Right**

Alternate Diversion Route

- Exit **Ohio Turnpike (I-80) East** at **Toll Plaza 180** to **SR 8 North** (3.9 mi.)
- Turn **Right** onto **SR 82 East** (3.7 mi.)
- Turn **Right** onto **I-480 East / SR 14 East** (6.0 mi.)
- Destination **Ohio Turnpike Toll Plaza 187 (I-80) East** is on the **Right**

Diversion Notes

- Close Ohio Turnpike (I-80) Eastbound at Toll Plaza 180 exit ramp.
- LCVs cannot use diversion route. Depending on the estimated duration of closure LCVs can wait in place or U-turn at Toll Plaza 180. Check with Toll Plaza to make sure space is available to U-turn an LCV.
- If either Toll Plaza is unstaffed then consider staffing during diversion to reduce traffic queue / wait times.
- Diversion route should be driven to make sure there are no obstructions, weather related issues, local detours, etc.
- During a prolonged closure or major incident the County EMA may be able to provide water, blankets, gasoline, food, etc. for entrapped motorists.
- The County EMA may be able to provide four wheelers, generators, PCMBs, power tools, etc. to help manage and/or clear the incident area.

Ramp Closures

- If incident is after Toll Plaza 180 Eastbound entrance ramp then close Toll Plaza 180 Eastbound entrance ramp.

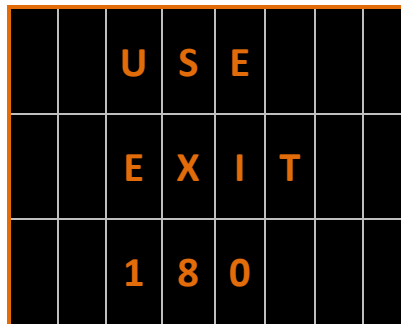
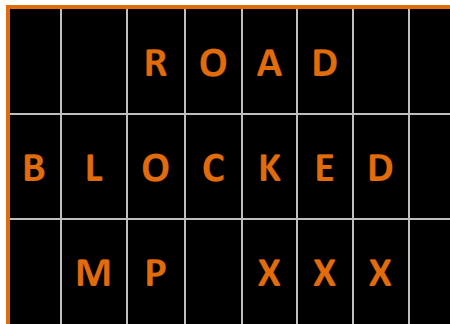
Emergency Closure Notification List

Jurisdiction	Notes
Highway Patrol	OSHP Turnpike Operations
ODOT District	District 4
ODOT TMC	Central Office - Columbus
City/Village	Hudson PD <i>(only notify if Primary Diversion is in effect)</i>
	Streetsboro PD <i>(only notify if Primary Diversion is in effect)</i>
	Macedonia PD <i>(only notify if Alternate Diversion is in effect)</i>
	Twinsburg PD <i>(only notify if Alternate Diversion is in effect)</i>
County EMA	Summit County EMA
	Portage County EMA
County Sheriff	Summit County Sheriff
	Portage County Sheriff
Township	N/A

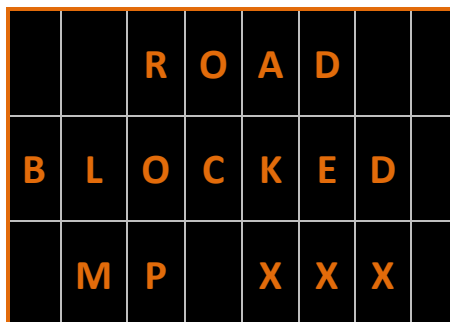
Refer to Appendix B for contact information

PCMB Location / Message

The Communications Center will implement the following message on the PCMB prior to the Toll Plaza upstream of the closure point.



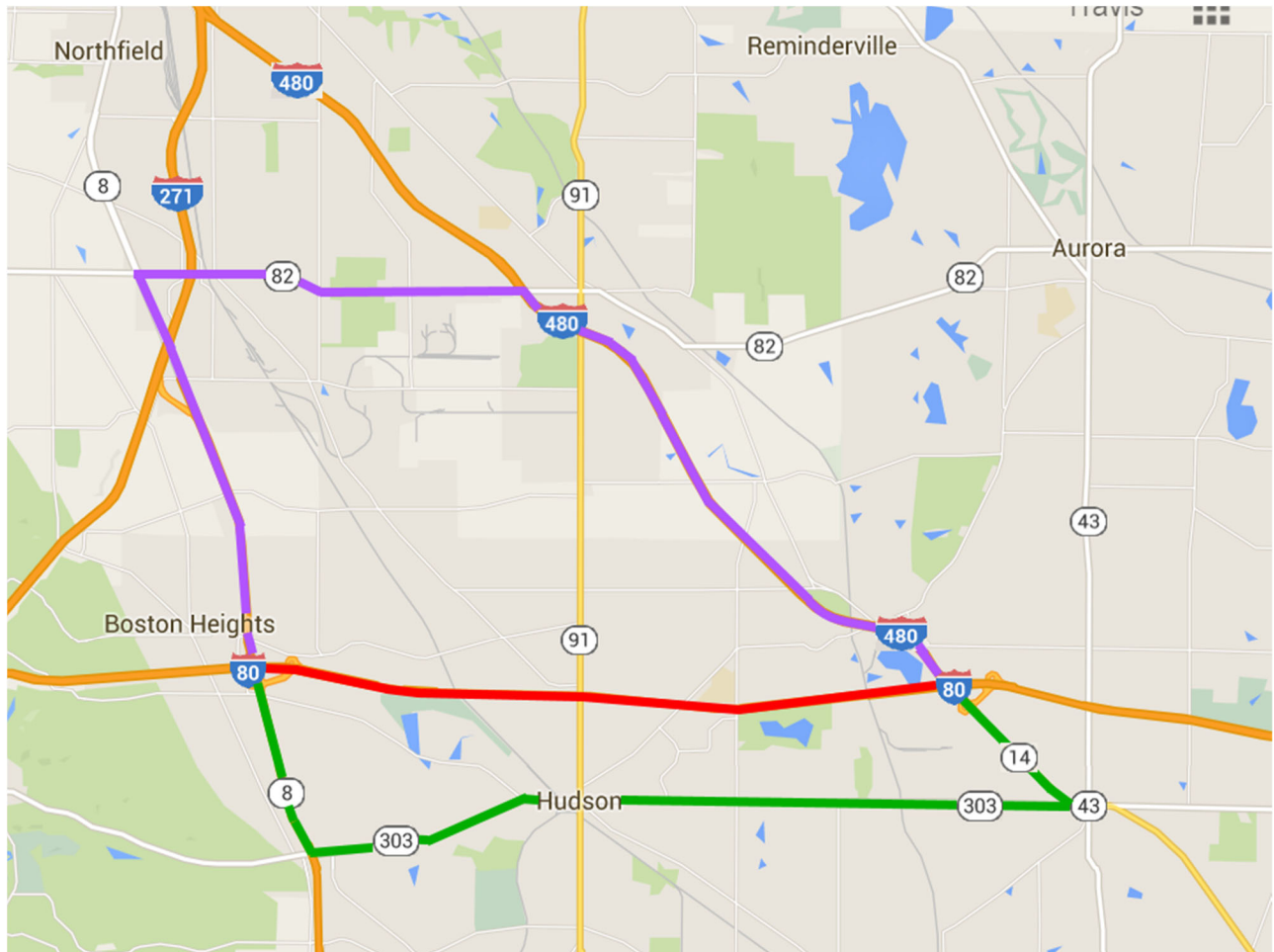
If available, the Communications Center will implement the following message on a PCMB prior to the one above. (Note: The recommended Toll Plaza number may be adjusted based on location of this PCMB.)





General Play Information

	Toll Plaza	Intersecting Route
From	187	I-480 / SR 14
To	180	SR 8



- Closed section
- Primary Diversion Route
- Alternate Diversion Route

Diversion Turn-By-Turn Directions

Primary Diversion Route

- Exit **Ohio Turnpike (I-80) West** at **Toll Plaza 187** to **SR 14 East** (1.3 mi.)
- Turn **Right** onto **SR 303 East** (7.5 mi.)
- Turn **Right** onto **SR 8 North** (2.2 mi.)
- Take **Exit 148** to **Ohio Turnpike Toll Plaza 180 (I-80) West**

Alternate Diversion Route

- Exit **Ohio Turnpike (I-80) West** at **Toll Plaza 187** to **I-480 West** (6.0 mi.)
- Take **Exit 148** to **SR 82** (0.2 mi.)
- Turn **Left** onto **SR 82 West** (3.7 mi.)
- Turn **Left** onto **SR 8 South** (3.9 mi.)
- Take Exit 14B to **Ohio Turnpike Toll Plaza 180 (I-80) West**

Diversion Notes

- Close Ohio Turnpike (I-80) Westbound at Toll Plaza 187 exit ramp.
- LCVs cannot use diversion route. Depending on the estimated duration of closure LCVs can wait in place or U-turn at Toll Plaza 187. Check with Toll Plaza to make sure space is available to U-turn an LCV.
- If either Toll Plaza is unstaffed then consider staffing during diversion to reduce traffic queue / wait times.
- Diversion route should be driven to make sure there are no obstructions, weather related issues, local detours, etc.
- During a prolonged closure or major incident the County EMA may be able to provide water, blankets, gasoline, food, etc. for entrapped motorists.
- The County EMA may be able to provide four wheelers, generators, PCMBs, power tools, etc. to help manage and/or clear the incident area.

Ramp Closures

- If incident is after Toll Plaza 187 Westbound entrance ramp then close Toll Plaza 187 Westbound entrance ramp.

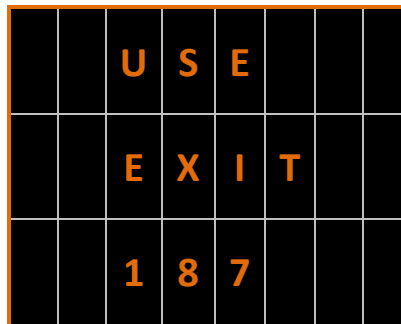
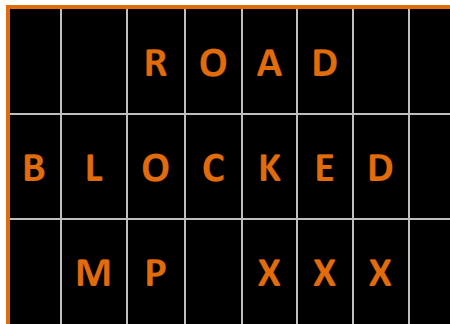
Emergency Closure Notification List

Jurisdiction	Notes
Highway Patrol	OSHP Turnpike Operations
ODOT District	District 4
ODOT TMC	Central Office - Columbus
City/Village	Hudson PD <i>(only notify if Primary Diversion is in effect)</i>
	Streetsboro PD <i>(only notify if Primary Diversion is in effect)</i>
	Macedonia PD <i>(only notify if Alternate Diversion is in effect)</i>
	Twinsburg PD <i>(only notify if Alternate Diversion is in effect)</i>
County EMA	Summit County EMA
	Portage County EMA
County Sheriff	Summit County Sheriff
	Portage County Sheriff
Township	N/A

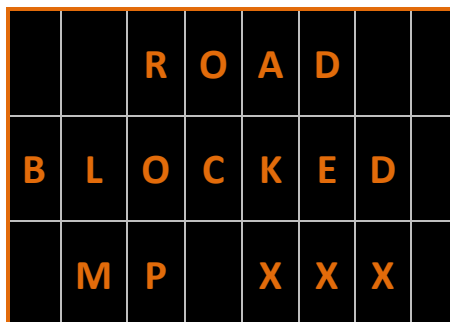
Refer to Appendix B for contact information

PCMB Location / Message

The Communications Center will implement the following message on the PCMB prior to the Toll Plaza upstream of the closure point.



If available, the Communications Center will implement the following message on a PCMB prior to the one above. (Note: The recommended Toll Plaza number may be adjusted based on location of this PCMB.)



Ohio Turnpike closed between

Toll Plaza **187** (milepost 187.2)

and

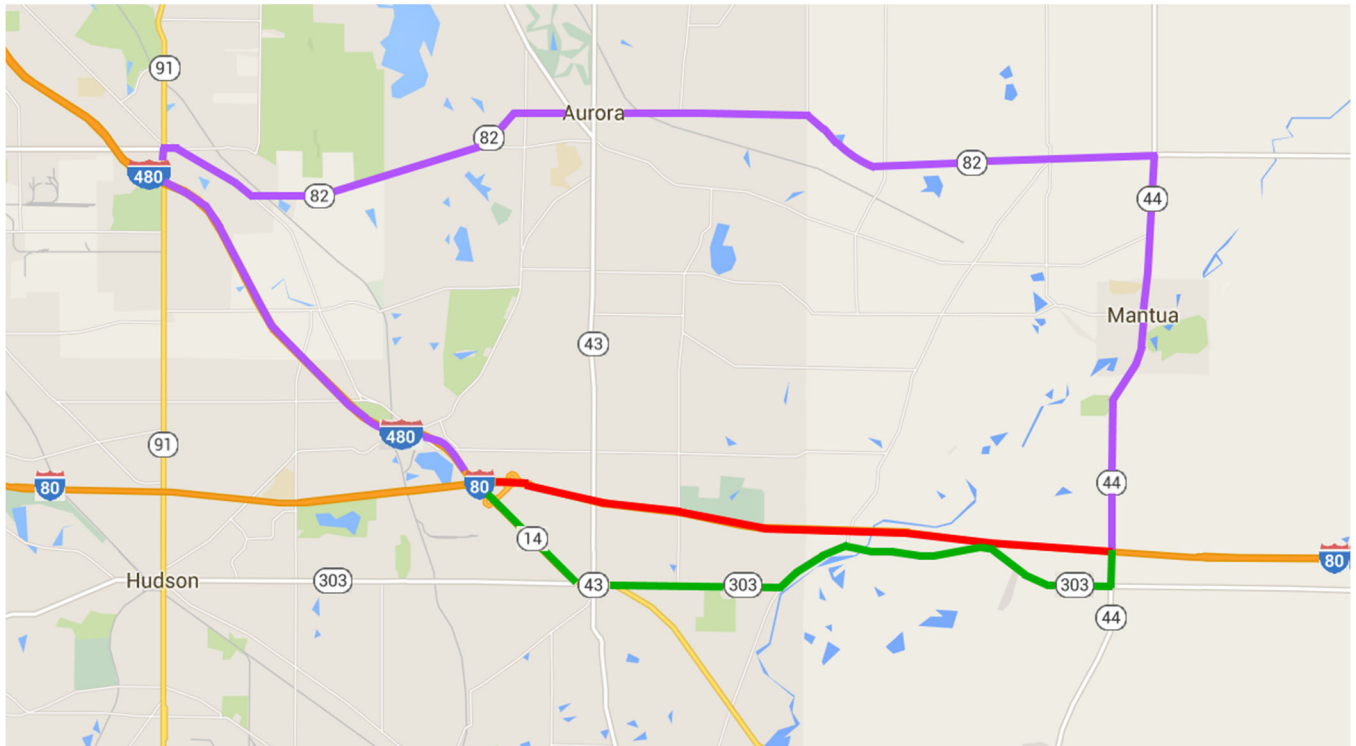
Toll Plaza **193** (milepost 193.9)



OTIC Plays / Diversions
Ohio Turnpike Eastbound
Toll Plaza 187 to Toll Plaza 193

General Play Information

	Toll Plaza	Intersecting Route
From	187	I-480 / SR 14
To	193	SR 44



- Closed section
- Primary Diversion Route
- Alternate Diversion Route

Diversion Turn-By-Turn Directions

Primary Diversion Route

- Exit **Ohio Turnpike (I-80) East** at **Toll Plaza 187** to **SR 14 East** (2.0 mi.)
- Turn **Left** onto **SR 303 East** (6.0 mi.)
- Turn **Left** onto **SR 44 North** (0.6 mi.)
- Destination **Ohio Turnpike Toll Plaza 193 (I-80) East** is on the **Left**

Alternate Diversion Route

- Exit **Ohio Turnpike (I-80) East** at **Toll Plaza 187** to **I-480 West** (5.2 mi.)
- Take **Exit 37** to **SR 91 North** (0.2 mi.)
- Turn **Right** onto **SR 91 North** (0.3 mi.)
- Turn **Right** onto **SR 82 East** (0.2 mi.)
- Turn **Right** to continue on **SR 82 East** (1.0 mi.)
- Turn **Left** to continue on **SR 82 East** (10.7 mi.)
- Turn **Right** onto **SR 44 South** (4.4 mi.)
- Destination **Ohio Turnpike Toll Plaza 193 (I-80) East** is on the **Right**

Diversion Notes

- Close Ohio Turnpike (I-80) Eastbound at Toll Plaza 187 exit ramp.
- LCVs cannot use diversion route. Depending on the estimated duration of closure LCVs can wait in place or U-turn at Toll Plaza 187. Check with Toll Plaza to make sure space is available to U-turn an LCV.
- If either Toll Plaza is unstaffed then consider staffing during diversion to reduce traffic queue / wait times.
- Diversion route should be driven to make sure there are no obstructions, weather related issues, local detours, etc.
- During a prolonged closure or major incident the County EMA may be able to provide water, blankets, gasoline, food, etc. for entrapped motorists.
- The County EMA may be able to provide four wheelers, generators, PCMBs, power tools, etc. to help manage and/or clear the incident area.

Ramp Closures

- If incident is after Toll Plaza 187 Eastbound entrance ramp then close Toll Plaza 187 Eastbound entrance ramp.

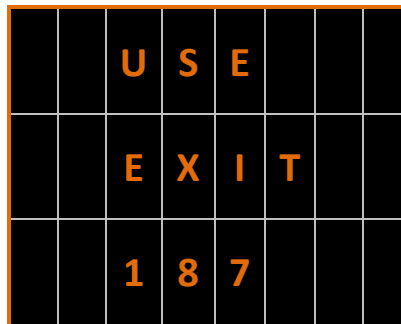
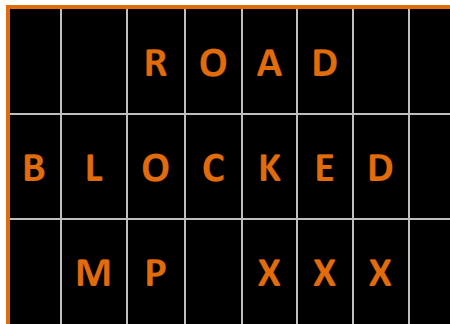
Emergency Closure Notification List

Jurisdiction	Notes
Highway Patrol	OSHP Turnpike Operations
ODOT District	District 4
ODOT TMC	Central Office - Columbus
City/Village	Aurora PD <i>(only notify if Alternate Diversion is in effect)</i>
	Streetsboro PD <i>(only notify if Primary Diversion is in effect)</i>
	Mantua PD <i>(only notify if Alternate Diversion is in effect)</i>
	Twinsburg PD <i>(only notify if Alternate Diversion is in effect)</i>
County EMA	Summit County EMA <i>(only notify if Alternate Diversion is in effect)</i>
	Portage County EMA
County Sheriff	Summit County Sheriff <i>(only notify if Alternate Diversion is in effect)</i>
	Portage County Sheriff
Township	N/A

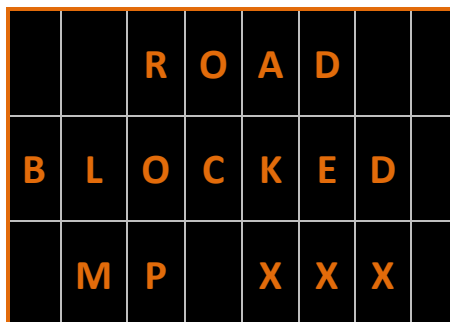
Refer to Appendix B for contact information

PCMB Location / Message

The Communications Center will implement the following message on the PCMB prior to the Toll Plaza upstream of the closure point.



If available, the Communications Center will implement the following message on a PCMB prior to the one above. (Note: The recommended Toll Plaza number may be adjusted based on location of this PCMB.)

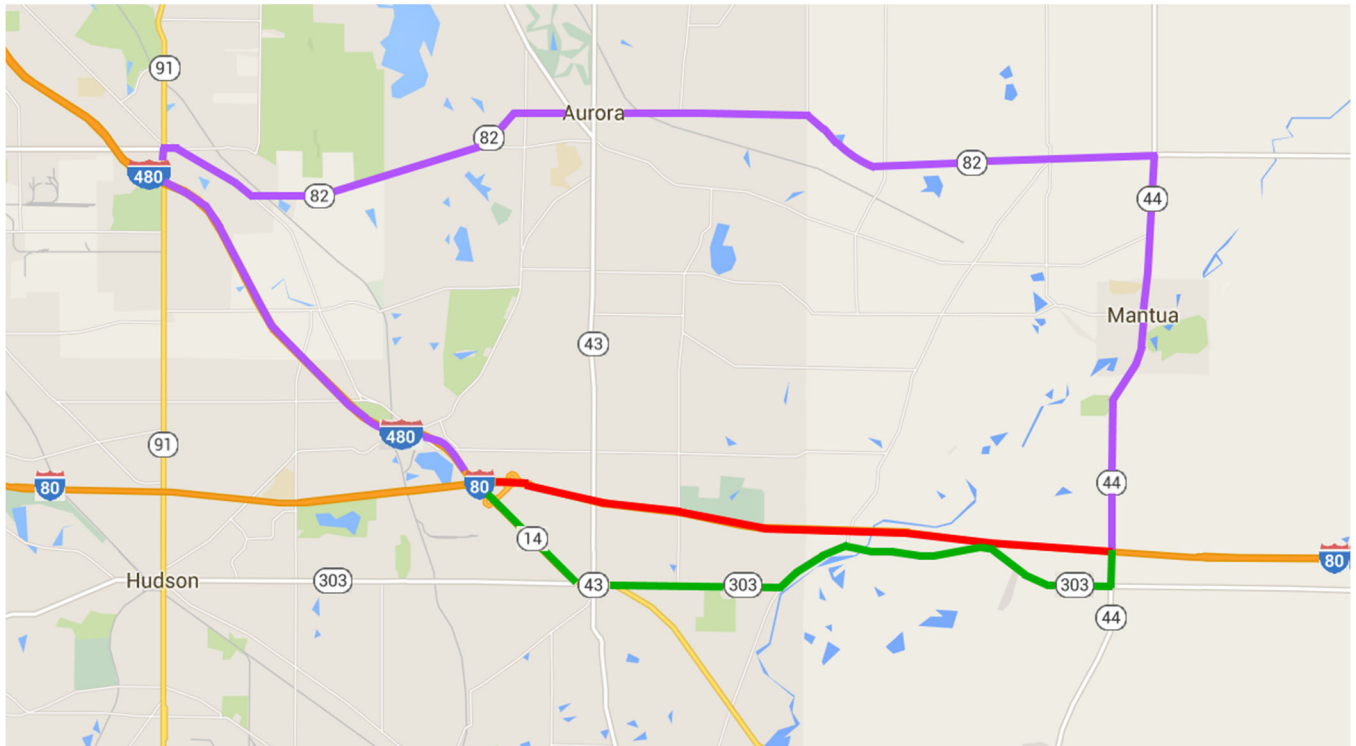




OTIC Plays / Diversions
Ohio Turnpike Westbound
Toll Plaza 193 to Toll Plaza 187

General Play Information

	Toll Plaza	Intersecting Route
From	193	SR 44
To	187	I-480 / SR 14



- Closed section
- Primary Diversion Route
- Alternate Diversion Route

Diversion Turn-By-Turn Directions

Primary Diversion Route

- Exit **Ohio Turnpike (I-80) West** at **Toll Plaza 193** to **SR 44 South** (0.5 mi.)
- Turn **Right** onto **SR 303 West** (6.0 mi.)
- Turn **Right** onto **SR 14 West** (1.9 mi.)
- Destination **Ohio Turnpike Toll Plaza 187 (I-80) West** is on the **Right**

Alternate Diversion Route

- Exit **Ohio Turnpike (I-80) West** at **Toll Plaza 193** to **SR 44 North** (4.4 mi.)
- Turn **Left** onto **SR 82 West** (11.9 mi.)
- Turn **Left** onto **SR 91 South** (0.5 mi.)
- Take **Right** onto **I-480 East** (5.2 mi.)
- Take **Exit 42** to **Ohio Turnpike Toll Plaza 187 (I-80) West**

Diversion Notes

- Close Ohio Turnpike (I-80) Westbound at Toll Plaza 193 exit ramp.
- LCVs cannot use diversion route. Depending on the estimated duration of closure LCVs can wait in place or U-turn at Toll Plaza 193. Check with Toll Plaza to make sure space is available to U-turn an LCV.
- If either Toll Plaza is unstaffed then consider staffing during diversion to reduce traffic queue / wait times.
- Diversion route should be driven to make sure there are no obstructions, weather related issues, local detours, etc.
- During a prolonged closure or major incident the County EMA may be able to provide water, blankets, gasoline, food, etc. for entrapped motorists.
- The County EMA may be able to provide four wheelers, generators, PCMBs, power tools, etc. to help manage and/or clear the incident area.

Ramp Closures

- If incident is after Toll Plaza 193 Westbound entrance ramp then close Toll Plaza 193 Westbound entrance ramp.

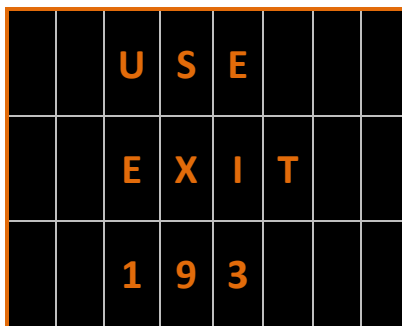
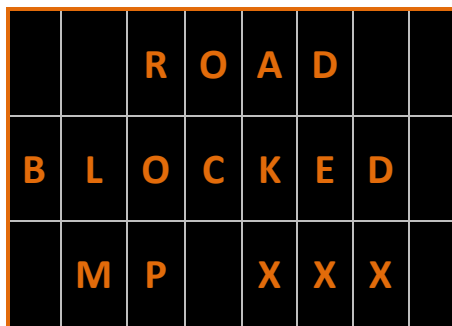
Emergency Closure Notification List

Jurisdiction	Notes
Highway Patrol	OSHP Turnpike Operations
ODOT District	District 4
ODOT TMC	Central Office - Columbus
City/Village	Aurora PD <i>(only notify if Alternate Diversion is in effect)</i>
	Streetsboro PD <i>(only notify if Primary Diversion is in effect)</i>
	Mantua PD <i>(only notify if Alternate Diversion is in effect)</i>
	Twinsburg PD <i>(only notify if Alternate Diversion is in effect)</i>
County EMA	Summit County EMA <i>(only notify if Alternate Diversion is in effect)</i>
	Portage County EMA
County Sheriff	Summit County Sheriff <i>(only notify if Alternate Diversion is in effect)</i>
	Portage County Sheriff
Township	N/A

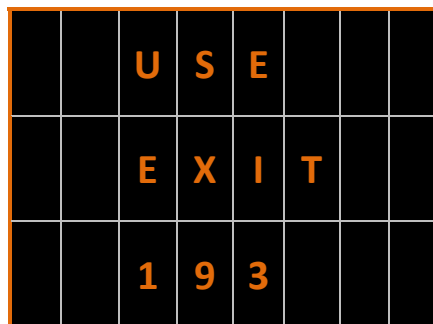
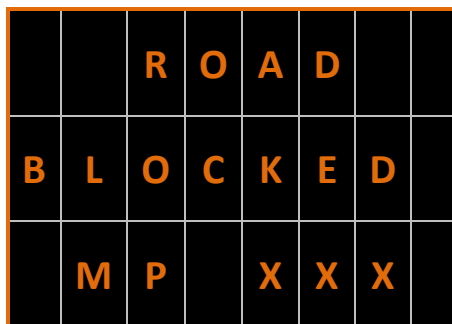
Refer to Appendix B for contact information

PCMB Location / Message

The Communications Center will implement the following message on the PCMB prior to the Toll Plaza upstream of the closure point.



If available, the Communications Center will implement the following message on a PCMB prior to the one above. (Note: The recommended Toll Plaza number may be adjusted based on location of this PCMB.)



Ohio Turnpike closed between

Toll Plaza **193** (milepost 193.9)

and

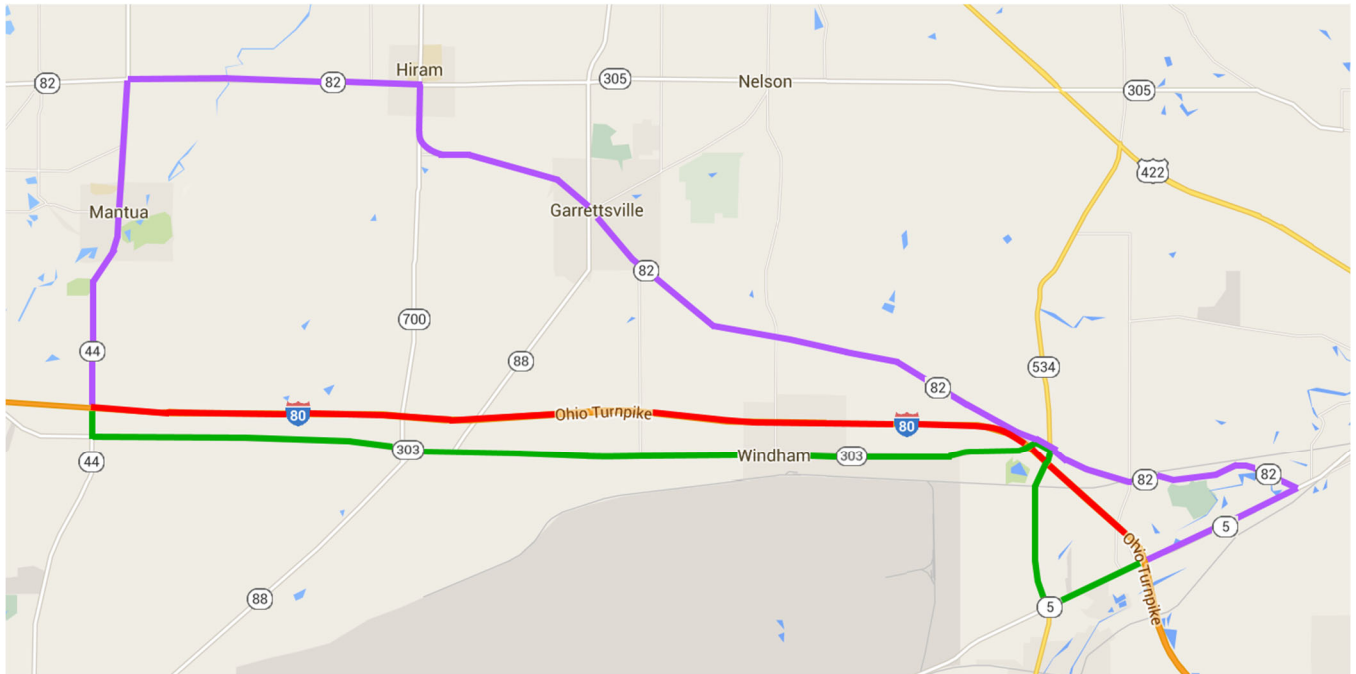
Toll Plaza **209** (milepost 209.2)



OTIC Plays / Diversions
Ohio Turnpike Eastbound
Toll Plaza 193 to Toll Plaza 209

General Play Information

	Toll Plaza	Intersecting Route
From	193	SR 44
To	209	SR 5



- Closed section
- Primary Diversion Route
- Alternate Diversion Route

Diversion Turn-By-Turn Directions

Primary Diversion Route

- Exit **Ohio Turnpike (I-80) East** at **Toll Plaza 193** to **SR 44 South** (0.6 mi.)
- Turn **Left** onto **SR 303 East** (13.1 mi.)
- Turn **Right** onto **SR 82 East** (0.2 mi.)
- Turn **Right** onto **SR 534 South** (2.3 mi.)
- Turn **Left** onto **SR 5 East** (1.2 mi.)
- Destination **Ohio Turnpike Toll Plaza 209 (I-80) East** is on the **Right**

Alternate Diversion Route

- Exit **Ohio Turnpike (I-80) East** at **Toll Plaza 193** to **SR 44 North** (4.4 mi.)
- Turn **Right** onto **SR 82 East** (4.8 mi.)
- Turn **Right** onto **SR 82 East** at **SR 700 Junction** (14.4 mi.)
- Turn **Right** onto **SR 5 West** (2.3 mi.)
- Destination **Ohio Turnpike Toll Plaza 209 (I-80) East** is on the **Right**

Diversion Notes

- Close Ohio Turnpike (I-80) Eastbound at Toll Plaza 193 exit ramp.
- LCVs cannot use diversion route. Depending on the estimated duration of closure LCVs can wait in place or U-turn at Toll Plaza 193. Check with Toll Plaza to make sure space is available to U-turn an LCV.
- If either Toll Plaza is unstaffed then consider staffing during diversion to reduce traffic queue / wait times.
- Diversion route should be driven to make sure there are no obstructions, weather related issues, local detours, etc.
- During a prolonged closure or major incident the County EMA may be able to provide water, blankets, gasoline, food, etc. for entrapped motorists.
- The County EMA may be able to provide four wheelers, generators, PCMBs, power tools, etc. to help manage and/or clear the incident area.

Ramp Closures

- If incident is after Toll Plaza 193 Eastbound entrance ramp then close Toll Plaza 193 Eastbound entrance ramp.
- If incident is after Brady's Leap Service Plaza (milepost 197.0) entrance ramp then close Service Plaza entrance ramp.
- Depending on duration of closure consider allowing passenger vehicles trapped at the Service Plaza to use the Service Plaza Access Gate diversion.

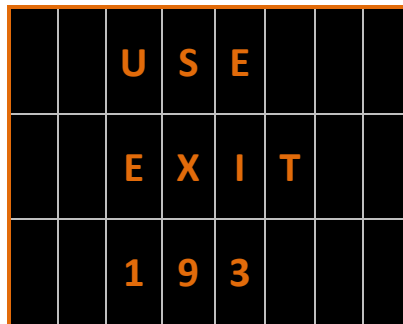
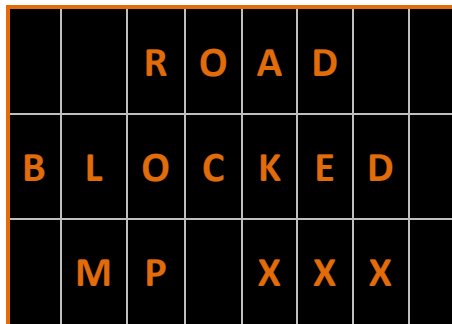
Emergency Closure Notification List

Jurisdiction	Notes
Highway Patrol	OSHP Turnpike Operations
ODOT District	District 4
ODOT TMC	Central Office - Columbus
City/Village	Village of Windham PD <i>(only notify if Primary Diversion is in effect)</i>
	Village of Garrettsville PD <i>(only notify if Alternate Diversion is in effect)</i>
	Village of Hiram PD <i>(only notify if Alternate Diversion is in effect)</i>
	Village of Mantua PD <i>(only notify if Alternate Diversion is in effect)</i>
County EMA	Trumbull County EMA <i>(only notify if Alternate Diversion is in effect)</i>
	Portage County EMA
County Sheriff	Trumbull County Sheriff <i>(only notify if Alternate Diversion is in effect)</i>
	Portage County Sheriff
Township	Braceville Township PD <i>(only notify if Alternate Diversion is in effect)</i>

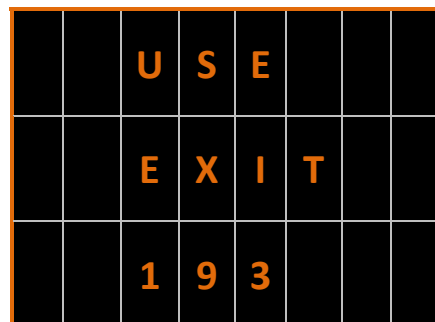
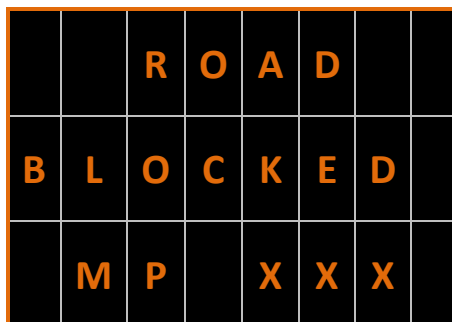
Refer to Appendix B for contact information

PCMB Location / Message

The Communications Center will implement the following message on the PCMB prior to the Toll Plaza upstream of the closure point.



If available, the Communications Center will implement the following message on a PCMB prior to the one above. (Note: The recommended Toll Plaza number may be adjusted based on location of this PCMB.)

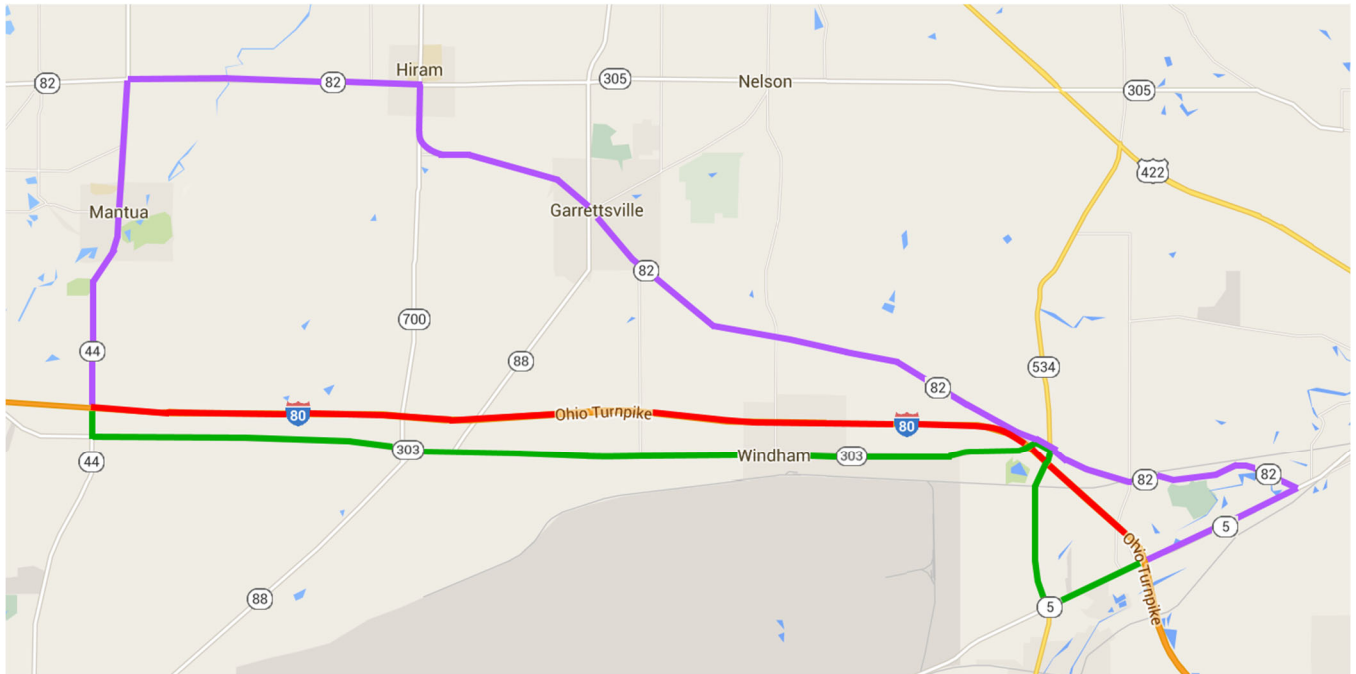




OTIC Plays / Diversions
Ohio Turnpike Westbound
Toll Plaza 209 to Toll Plaza 193

General Play Information

	Toll Plaza	Intersecting Route
From	209	SR 5
To	193	SR 44



- Closed section
- Primary Diversion Route
- Alternate Diversion Route

Diversion Turn-By-Turn Directions

Primary Diversion Route

- Exit **Ohio Turnpike (I-80) West** at **Toll Plaza 209** to **SR 5 West** (1.2 mi.)
- Turn **Right** onto **SR 534 North** (2.3 mi.)
- Turn **Left** onto **SR 82 West** (0.2 mi.)
- Turn **Left** onto **SR 303 West** (13.1 mi.)
- Turn **Right** onto **SR 44 North** (0.3 mi.)
- Destination **Ohio Turnpike Toll Plaza 193 (I-80) West** is on the **Left**

Alternate Diversion Route

- Exit **Ohio Turnpike (I-80) West** at **Toll Plaza 209** to **SR 5 East** (2.3 mi.)
- Turn **Left** onto **SR 82 West** (14.4 mi.)
- Turn **Left** onto **SR 82 West** at **SR 305 Junction** (4.8 mi.)
- Turn **Left** onto **SR 44 South** (4.4 mi.)
- Destination **Ohio Turnpike Toll Plaza 193 (I-80) West** is on the **Right**

Diversion Notes

- Close Ohio Turnpike (I-80) Westbound at Toll Plaza 209 exit ramp.
- LCVs cannot use diversion route. Depending on the estimated duration of closure LCVs can wait in place or U-turn at Toll Plaza 209. Check with Toll Plaza to make sure space is available to U-turn an LCV.
- If either Toll Plaza is unstaffed then consider staffing during diversion to reduce traffic queue / wait times.
- Diversion route should be driven to make sure there are no obstructions, weather related issues, local detours, etc.
- During a prolonged closure or major incident the County EMA may be able to provide water, blankets, gasoline, food, etc. for entrapped motorists.
- The County EMA may be able to provide four wheelers, generators, PCMBs, power tools, etc. to help manage and/or clear the incident area.

Ramp Closures

- If incident is after Toll Plaza 209 Westbound entrance ramp then close Toll Plaza 209 Westbound entrance ramp.
- If incident is after Portage Service Plaza (milepost 197.0) entrance ramp then close Service Plaza entrance ramp.
- Depending on duration of closure consider allowing passenger vehicles trapped at the Service Plaza to use the Service Plaza Access Gate diversion.

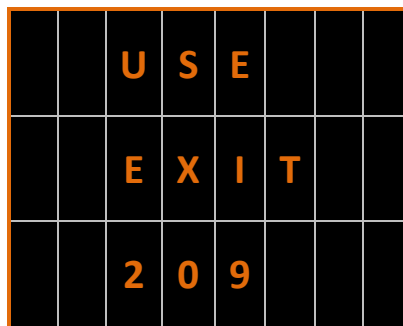
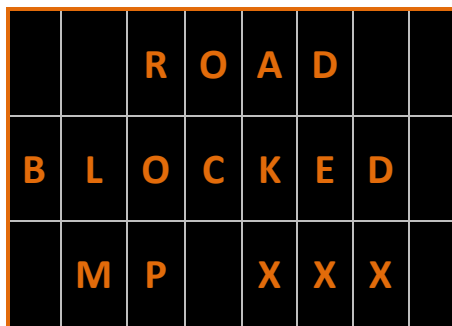
Emergency Closure Notification List

Jurisdiction	Notes
Highway Patrol	OSHP Turnpike Operations
ODOT District	District 4
ODOT TMC	Central Office - Columbus
City/Village	Village of Windham PD <i>(only notify if Primary Diversion is in effect)</i>
	Village of Garrettsville PD <i>(only notify if Alternate Diversion is in effect)</i>
	Village of Hiram PD <i>(only notify if Alternate Diversion is in effect)</i>
	Village of Mantua PD <i>(only notify if Alternate Diversion is in effect)</i>
County EMA	Trumbull County EMA <i>(only notify if Alternate Diversion is in effect)</i>
	Portage County EMA
County Sheriff	Trumbull County Sheriff <i>(only notify if Alternate Diversion is in effect)</i>
	Portage County Sheriff
Township	Braceville Township PD <i>(only notify if Alternate Diversion is in effect)</i>

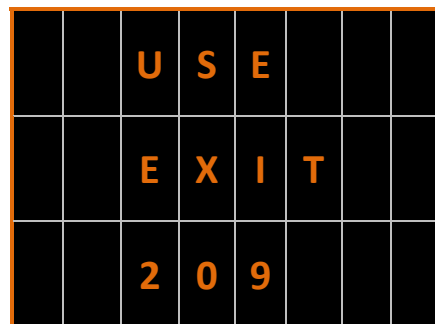
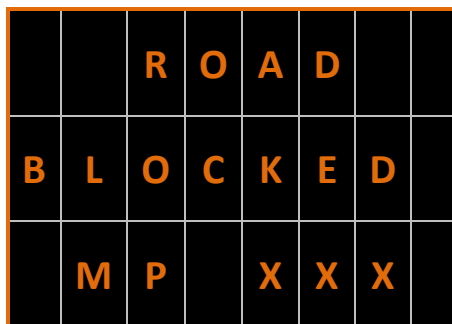
Refer to Appendix B for contact information

PCMB Location / Message

The Communications Center will implement the following message on the PCMB prior to the Toll Plaza upstream of the closure point.



If available, the Communications Center will implement the following message on a PCMB prior to the one above. (Note: The recommended Toll Plaza number may be adjusted based on location of this PCMB.)



Ohio Turnpike closed between

Toll Plaza **209** (milepost 209.2)

and

Toll Plaza **215** (milepost 215.0)

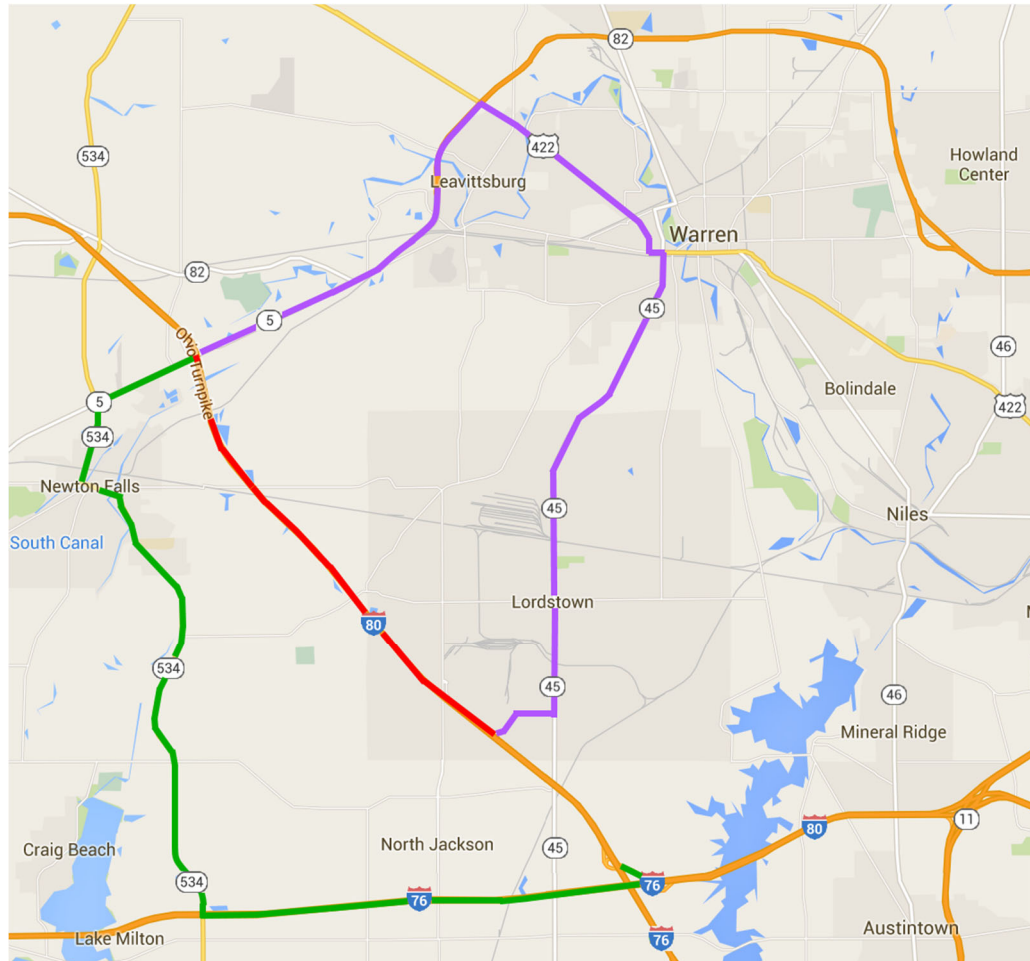
EASTBOUND ONLY



OTIC Plays / Diversions
Ohio Turnpike Eastbound
Toll Plaza 209 to Toll Plaza 215

General Play Information

	Toll Plaza	Intersecting Route
From	209	SR 44
To	215	Ellsworth Bailey Road



- Closed section
- Primary Diversion Route
- Alternate Diversion Route

Diversion Turn-By-Turn Directions

Primary Diversion Route **(Note: Toll Plaza 209 to Toll Plaza 218)**

- Exit **Ohio Turnpike (I-80) East** at **Toll Plaza 209** to **SR 5 West** (1.3 mi.)
- Turn **Left** onto **SR 534 South** (1.1 mi.)
- Turn **Left** onto **SR 534 South / W Broad St.** (0.5 mi.)
- Turn **Right** onto **SR 534 South** (6.3 mi.)
- Turn **Left** onto **I-76 East** (0.3 mi.)
- **Merge** onto **I-76 East** (5.4 mi.)
- Take **Exit** to **I-76 East VIA TURNPIKE** to **Ohio Turnpike Toll Plaza 218 (I-80) East**

Alternate Diversion Route **(Note: Toll Plaza 209 to Toll Plaza 216)**

- Exit **Ohio Turnpike (I-80) East** at **Toll Plaza 209** to **SR 5 East** (5.4 mi.)
- Take **Exit** to **US 422 East** (3.0 mi.)
- Turn **Left** onto **US 422 East / W Market St.** (0.2 mi.)
- Turn **Right** onto **SR 45 South** (6.6 mi.)
- Turn **Right** onto **Hallock Young Rd** (0.6 mi.)
- Destination **Ohio Turnpike Toll Plaza 216 (I-80) East** is on the **Right**

Diversion Notes

- Close Ohio Turnpike (I-80) Eastbound at Toll Plaza 209 exit ramp.
- LCVs cannot use diversion route. Depending on the estimated duration of closure LCVs can wait in place or U-turn at Toll Plaza 209. Check with Toll Plaza to make sure space is available to U-turn an LCV.
- If either Toll Plaza is unstaffed then consider staffing during diversion to reduce traffic queue / wait times.
- Diversion route should be driven to make sure there are no obstructions, weather related issues, local detours, etc.
- During a prolonged closure or major incident the County EMA may be able to provide water, blankets, gasoline, food, etc. for entrapped motorists.
- The County EMA may be able to provide four wheelers, generators, PCMBs, power tools, etc. to help manage and/or clear the incident area.

Ramp Closures

- If incident is after Toll Plaza 209 Eastbound entrance ramp then close Toll Plaza 209 Eastbound entrance ramp.

Emergency Closure Notification List

Jurisdiction	Notes
Highway Patrol	OSHP Turnpike Operations
ODOT District	District 4
ODOT TMC	Central Office - Columbus
City/Village	Newton Falls PD <i>(only notify if Primary Diversion is in effect)</i>
	Warren PD <i>(only notify if Alternate Diversion is in effect)</i>
	Village of Lordstown PD <i>(only notify if Alternate Diversion is in effect)</i>
County EMA	Trumbull County EMA
	Mahoning County EMA <i>(only notify if Primary Diversion is in effect)</i>
County Sheriff	Trumbull County Sheriff
	Mahoning County Sheriff <i>(only notify if Primary Diversion is in effect)</i>
Township	N/A

Refer to Appendix B for contact information

PCMB Location / Message

The Communications Center will implement the following message on the PCMB prior to the Toll Plaza upstream of the closure point.

		R	O	A	D		
B	L	O	C	K	E	D	
	M	P		X	X	X	

		U	S	E			
		E	X	I	T		
		2	0	9			

If available, the Communications Center will implement the following message on a PCMB prior to the one above. (Note: The recommended Toll Plaza number may be adjusted based on location of this PCMB.)

		R	O	A	D		
B	L	O	C	K	E	D	
	M	P		X	X	X	

		U	S	E			
		E	X	I	T		
		2	0	9			

Ohio Turnpike closed between

Toll Plaza **215** (milepost 215.0)

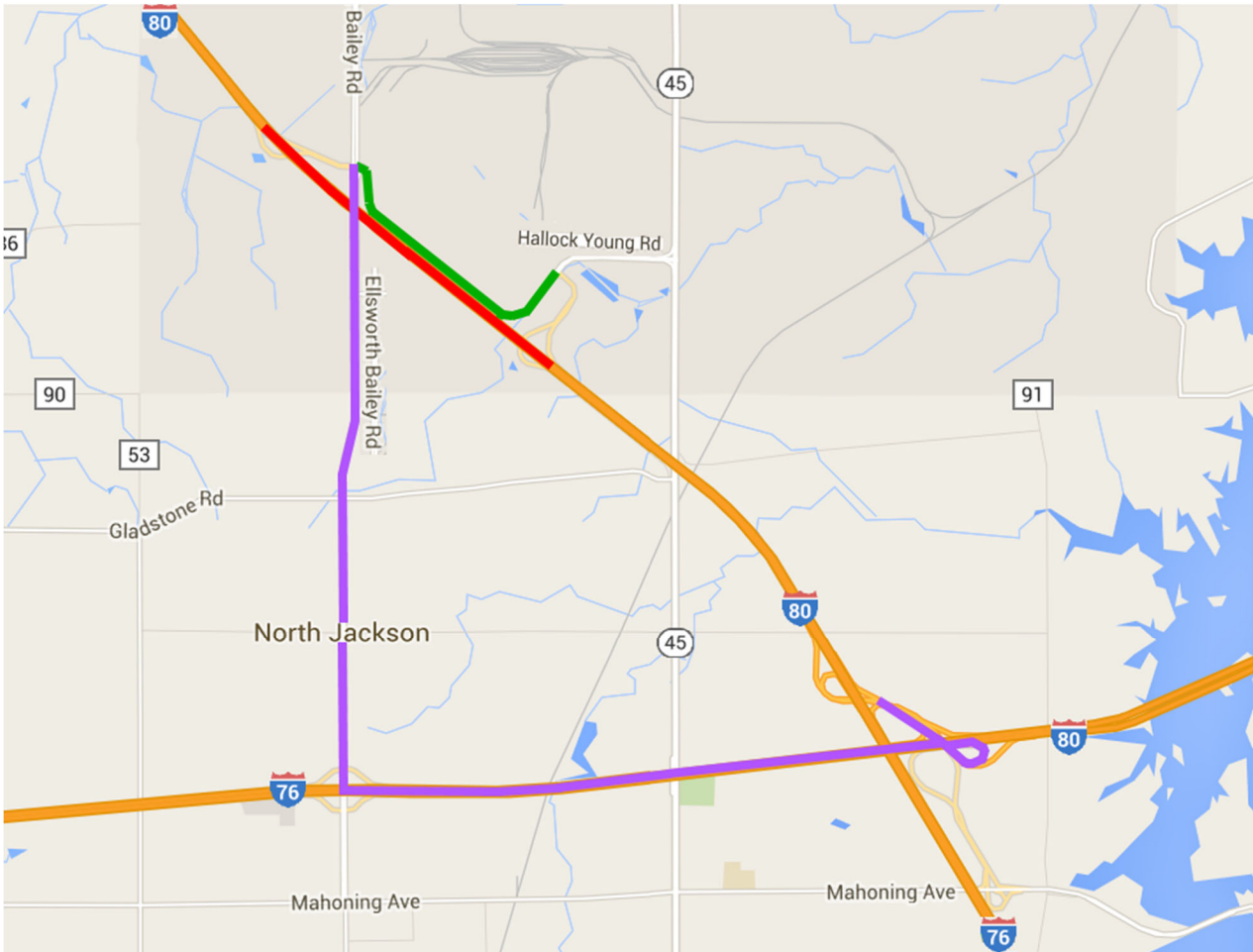
and

Toll Plaza **216** (milepost 216.4)



General Play Information

	Toll Plaza	Intersecting Route
From	215	Ellsworth Bailey Road
To	216	Hallock Young Road



- Closed section
- Primary Diversion Route
- Alternate Diversion Route

Diversion Turn-By-Turn Directions

Primary Diversion Route

- Exit **Ohio Turnpike (I-80) East** at **Toll Plaza 215** to **Hallock Young Road East** (1.4 mi.)
- Destination **Ohio Turnpike Toll Plaza 216 (I-80) East** is on the **Right**

Alternate Diversion Route **(Note: Toll Plaza 215 to Toll Plaza 218)**

- Exit **Ohio Turnpike (I-80) East** at **Toll Plaza 215** to **Ellsworth Bailey Rd**
- Turn **Right** onto **Ellsworth Bailey Rd South** (3.0 mi.)
- Turn **Left** onto **I-76 East** (3.0 mi.)
- Take **Exit** to **I-76 East VIA TURNPIKE** to **Ohio Turnpike Toll Plaza 218 (I-80) East**

Diversion Notes

- Close Ohio Turnpike (I-80) Eastbound at Toll Plaza 215 exit ramp.
- LCVs cannot use diversion route. Depending on the estimated duration of closure LCVs can wait in place or U-turn at Toll Plaza 215. Check with Toll Plaza to make sure space is available to U-turn an LCV.
- If either Toll Plaza is unstaffed then consider staffing during diversion to reduce traffic queue / wait times.
- Diversion route should be driven to make sure there are no obstructions, weather related issues, local detours, etc.
- During a prolonged closure or major incident the County EMA may be able to provide water, blankets, gasoline, food, etc. for entrapped motorists.
- The County EMA may be able to provide four wheelers, generators, PCMBs, power tools, etc. to help manage and/or clear the incident area.

Ramp Closures

- If incident is after Toll Plaza 215 Eastbound entrance ramp then close Toll Plaza 215 Eastbound entrance ramp.

Emergency Closure Notification List

Jurisdiction	Notes
Highway Patrol	OSHP Turnpike Operations
ODOT District	District 4
ODOT TMC	Central Office - Columbus
City/Village	Village of Lordstown PD
County EMA	Trumbull County EMA
	Mahoning County EMA (<i>only notify if Alternate Diversion is in effect</i>)
County Sheriff	Trumbull County Sheriff
	Mahoning County Sheriff (<i>only notify if Alternate Diversion is in effect</i>)
Township	N/A

Refer to Appendix B for contact information

PCMB Location / Message

The Communications Center will implement the following message on the PCMB prior to the Toll Plaza upstream of the closure point.

		R	O	A	D		
B	L	O	C	K	E	D	
	M	P		X	X	X	

		U	S	E			
		E	X	I	T		
		2	1	5			

If available, the Communications Center will implement the following message on a PCMB prior to the one above. (Note: The recommended Toll Plaza number may be adjusted based on location of this PCMB.)

		R	O	A	D		
B	L	O	C	K	E	D	
	M	P		X	X	X	

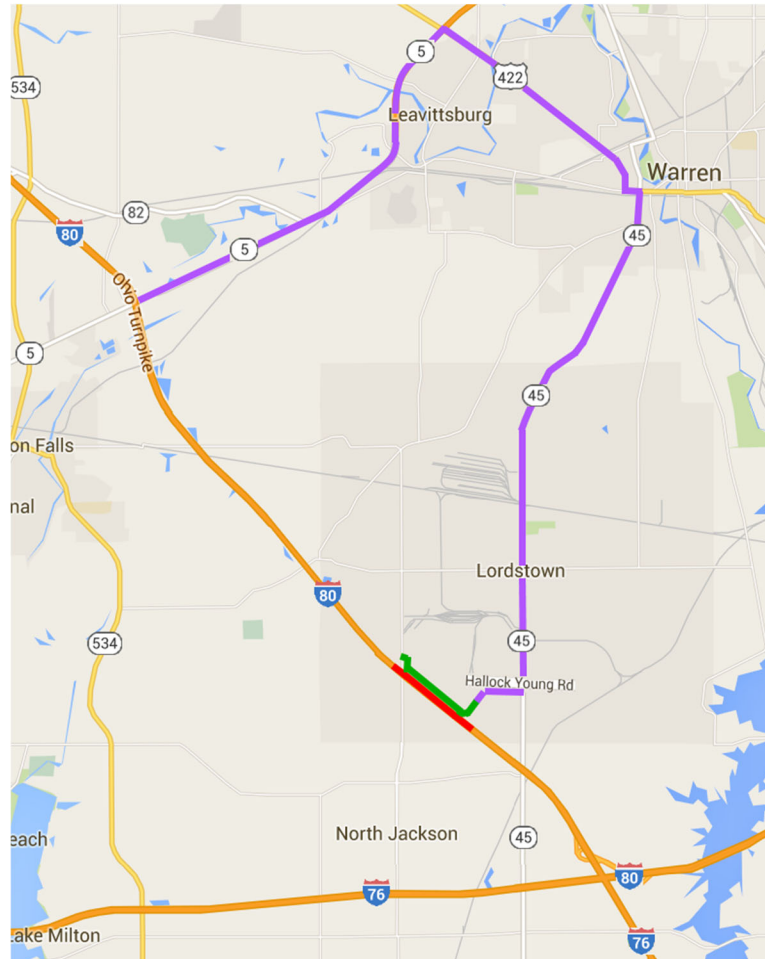
		U	S	E			
		E	X	I	T		
		2	1	5			



OTIC Plays / Diversions
Ohio Turnpike Westbound
Toll Plaza 216 to Toll Plaza 215

General Play Information

	Toll Plaza	Intersecting Route
From	216	Hallock Young Road
To	215	Ellsworth Bailey Road



- Closed section
- Primary Diversion Route
- Alternate Diversion Route

Diversion Turn-By-Turn Directions

Primary Diversion Route

- Exit **Ohio Turnpike (I-80) West** at **Toll Plaza 216** to **Hallock Young Road West** (1.4 mi.)
- Destination **Ohio Turnpike Toll Plaza 215 (I-80) West** is **Straight Ahead**

Alternate Diversion Route **(Note: Toll Plaza 216 to Toll Plaza 209)**

- Exit **Ohio Turnpike (I-80) West** at **Toll Plaza 216**
- Turn **Right** onto **Hallock Young Rd** (0.6 mi.)
- Turn **Left** onto **SR 45 North** (6.6 mi.)
- Turn **Left** onto **US 422 West / W Market St.** (0.2 mi.)
- Turn **Right** to **US 422 West** (3.0 mi.)
- Turn **Left** onto **SR 5 West** (5.4 mi.)
- Destination **Ohio Turnpike Toll Plaza 209 (I-80) West** is on the **Right**

Diversion Notes

- Close Ohio Turnpike (I-80) Westbound at Toll Plaza 216 exit ramp.
- LCVs cannot use diversion route. Depending on the estimated duration of closure LCVs can wait in place or U-turn at Toll Plaza 216. Check with Toll Plaza to make sure space is available to U-turn an LCV.
- If either Toll Plaza is unstaffed then consider staffing during diversion to reduce traffic queue / wait times.
- Diversion route should be driven to make sure there are no obstructions, weather related issues, local detours, etc.
- During a prolonged closure or major incident the County EMA may be able to provide water, blankets, gasoline, food, etc. for entrapped motorists.
- The County EMA may be able to provide four wheelers, generators, PCMBs, power tools, etc. to help manage and/or clear the incident area.

Ramp Closures

- If incident is after Toll Plaza 216 Westbound entrance ramp then close Toll Plaza 216 Westbound entrance ramp.

Emergency Closure Notification List

Jurisdiction	Notes
Highway Patrol	OSHP Turnpike Operations
ODOT District	District 4
ODOT TMC	Central Office - Columbus
City/Village	Warren PD (<i>only notify if Alternate Diversion is in effect</i>)
	Village of Lordstown PD
County EMA	Trumbull County EMA
County Sheriff	Trumbull County Sheriff
Township	N/A

Refer to Appendix B for contact information

PCMB Location / Message

The Communications Center will implement the following message on the PCMB prior to the Toll Plaza upstream of the closure point.

		R	O	A	D		
B	L	O	C	K	E	D	
	M	P		X	X	X	

		U	S	E			
		E	X	I	T		
		2	1	6			

If available, the Communications Center will implement the following message on a PCMB prior to the one above. (Note: The recommended Toll Plaza number may be adjusted based on location of this PCMB.)

		R	O	A	D		
B	L	O	C	K	E	D	
	M	P		X	X	X	

		U	S	E			
		E	X	I	T		
		2	1	6			

Ohio Turnpike closed between

Toll Plaza **216** (milepost 216.4)

and

Toll Plaza **218** (milepost 218.7)

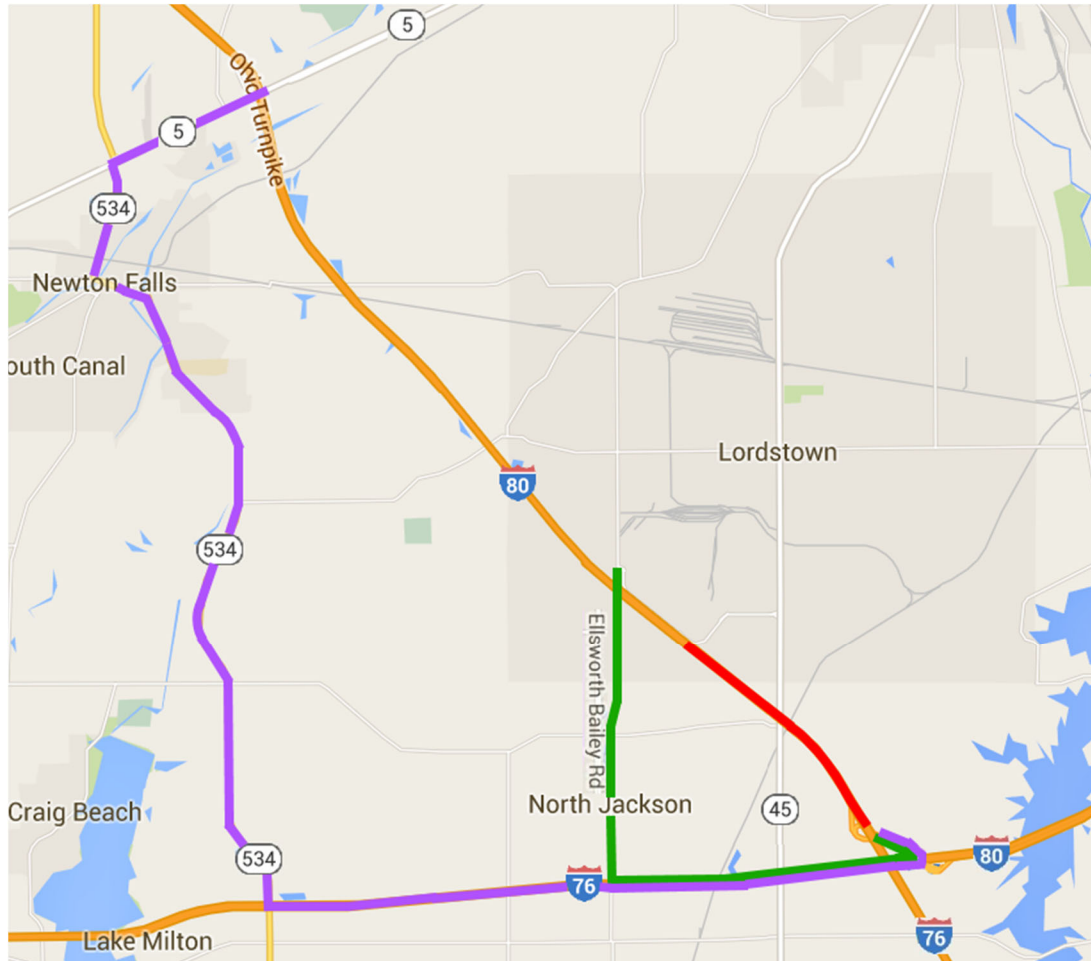
WESTBOUND ONLY



OTIC Plays / Diversions
Ohio Turnpike Westbound
Toll Plaza 218 to Toll Plaza 216

General Play Information

	Toll Plaza	Intersecting Route
From	218	I-80/I-76
To	216	Hallock Young Road



- Closed section
- Primary Diversion Route
- Alternate Diversion Route

Diversion Turn-By-Turn Directions

Primary Diversion Route **(Note: Toll Plaza 218 to Toll Plaza 215)**

- Exit **Ohio Turnpike (I-76) West** at **Toll Plaza 218** to **I-76 West** (3.0 mi)
- Take **Exit 57** to **Ellsworth Bailey Rd** (0.3 mi.)
- Turn **Left** on **Ellsworth Bailey Rd North** (3.0 mi.)
- Destination **Ohio Turnpike Toll Plaza 215 (I-80) West** is on the **Left**

Alternate Diversion Route **(Note: Toll Plaza 218 to Toll Plaza 209)**

- Exit **Ohio Turnpike (I-80) West** at **Toll Plaza 218** and **Merge** onto **I-76 West** (5.4 mi.)
- Take **Exit 54** to **SR 534** (0.3 mi)
- Turn **Right** onto **SR 534 North** (6.3 mi.)
- Turn **Left** onto **SR 534 North / W Broad St.** (0.5 mi.)
- Turn **Right** onto **SR 534 North** (1.1 mi.)
- Turn **Right** onto **SR 5 East** (1.3 mi.)
- Destination **Ohio Turnpike Toll Plaza 209 (I-80) West** is on the **Right**

Diversion Notes

- Close Ohio Turnpike (I-76) Westbound at Toll Plaza 218 exit ramp.
- LCVs cannot use diversion route. Depending on the estimated duration of closure LCVs can wait in place or U-turn at Toll Plaza 218. Check with Toll Plaza to make sure space is available to U-turn an LCV.
- If either Toll Plaza is unstaffed then consider staffing during diversion to reduce traffic queue / wait times.
- Diversion route should be driven to make sure there are no obstructions, weather related issues, local detours, etc.
- During a prolonged closure or major incident the County EMA may be able to provide water, blankets, gasoline, food, etc. for entrapped motorists.
- The County EMA may be able to provide four wheelers, generators, PCMBs, power tools, etc. to help manage and/or clear the incident area.

Ramp Closures

- If incident is after Toll Plaza 218 Westbound entrance ramp then close Toll Plaza 218 Westbound entrance ramp.

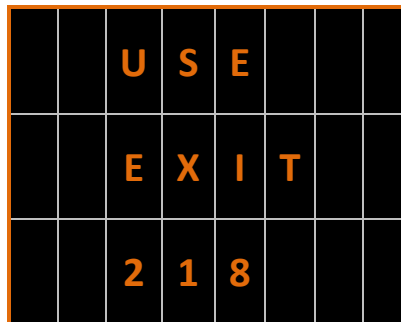
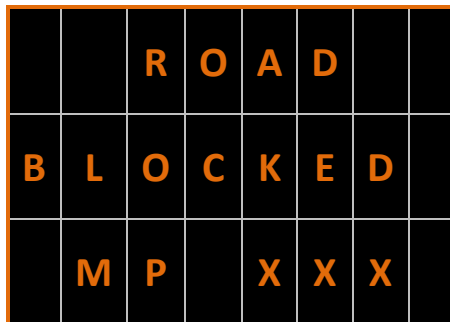
Emergency Closure Notification List

Jurisdiction	Notes
Highway Patrol	OSHP Turnpike Operations
ODOT District	District 4
ODOT TMC	Central Office - Columbus
City/Village	Newton Falls PD (<i>only notify if Primary Diversion is in effect</i>)
	Village of Lordstown PD (<i>only notify if Alternate Diversion is in effect</i>)
County EMA	Trumbull County EMA
	Mahoning County EMA (<i>only notify if Primary Diversion is in effect</i>)
County Sheriff	Trumbull County Sheriff
	Mahoning County Sheriff (<i>only notify if Primary Diversion is in effect</i>)
Township	N/A

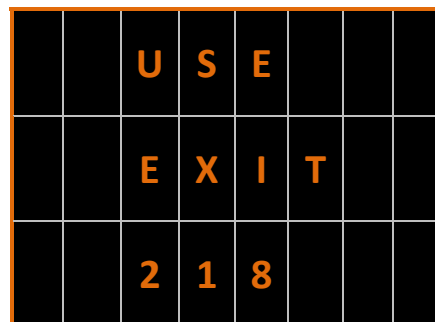
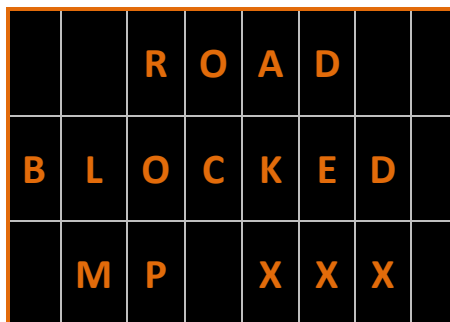
Refer to Appendix B for contact information

PCMB Location / Message

The Communications Center will implement the following message on the PCMB prior to the Toll Plaza upstream of the closure point.



If available, the Communications Center will implement the following message on a PCMB prior to the one above. (Note: The recommended Toll Plaza number may be adjusted based on location of this PCMB.)



Ohio Turnpike closed between

Toll Plaza **218** (milepost 218.7)

and

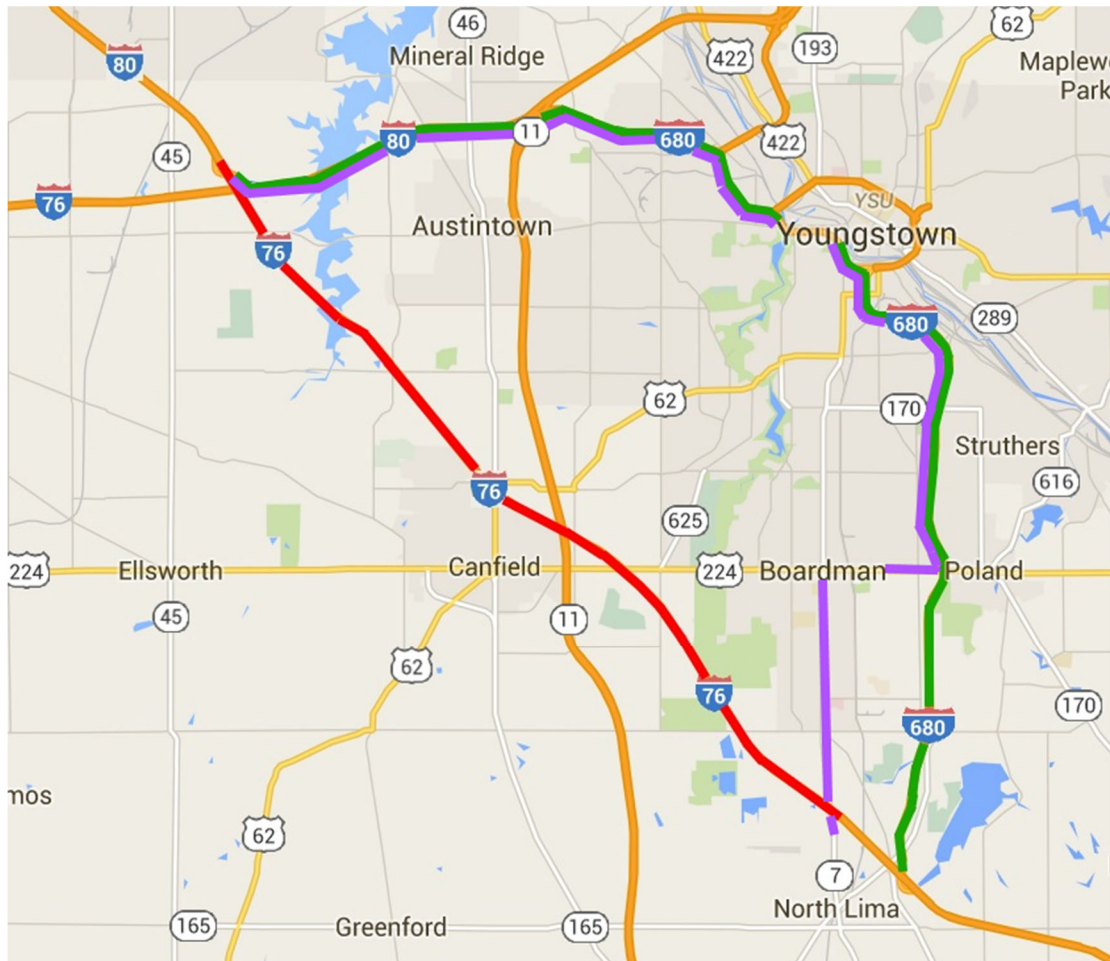
Toll Plaza **232** (milepost 232.9)



OTIC Plays / Diversions
Ohio Turnpike Eastbound
Toll Plaza 218 to Toll Plaza 232

General Play Information

	Toll Plaza	Intersecting Route
From	218	I-80/I-76
To	232	SR 7



- Closed section
- Primary Diversion Route
- Alternate Diversion Route

Diversion Turn-By-Turn Directions

Primary Diversion Route **(Note: Toll Plaza 218 to Toll Plaza 234)**

- Exit **Ohio Turnpike (I-80) East** at **Toll Plaza 218** to **I-80 East** (0.7 mi.)
- **Continue** on to **I-80 East** (3.7 mi.)
- Take **Exit 224B** to **I-680 South** (0.5 mi)
- **Continue** on to **I-680 South** (16.0 mi.)
- Destination **Ohio Turnpike Toll Plaza 234 (I-76) East** is **Straight Ahead**

Alternate Diversion Route

- Exit **Ohio Turnpike (I-80) East** at **Toll Plaza 218** to **I-80 East** (0.7 mi.)
- **Continue** on to **I-80 East** (3.7 mi.)
- Take **Exit 224B** to **I-680 South** (0.5 mi)
- **Continue** on to **I-680 South** (11.2 mi.)
- Take **Exit 11A** to **US 224 West** (1.9 mi.)
- Turn Left on to **SR 7 South** (4.1 mi.)
- Destination **Ohio Turnpike Toll Plaza 232 (I-76) East** is on the **Right**

Diversion Notes

- Close Ohio Turnpike (I-80) Eastbound at Toll Plaza 218 exit ramp.
- LCVs cannot use diversion route. Depending on the estimated duration of closure LCVs can wait in place or U-turn at Toll Plaza 218. Check with Toll Plaza to make sure space is available to U-turn an LCV.
- If either Toll Plaza is unstaffed then consider staffing during diversion to reduce traffic queue / wait times.
- Diversion route should be driven to make sure there are no obstructions, weather related issues, local detours, etc.
- During a prolonged closure or major incident the County EMA may be able to provide water, blankets, gasoline, food, etc. for entrapped motorists.
- The County EMA may be able to provide four wheelers, generators, PCMBs, power tools, etc. to help manage and/or clear the incident area.

Ramp Closures

- If incident is after Toll Plaza 218 Eastbound entrance ramp then close Toll Plaza 218 Eastbound entrance ramp.

Emergency Closure Notification List

Jurisdiction	Notes
Highway Patrol	OSHP Turnpike Operations
ODOT District	District 4
ODOT TMC	Central Office - Columbus
City/Village	N/A
County EMA	Mahoning County EMA
County Sheriff	Mahoning County Sheriff
Township	N/A

Refer to Appendix B for contact information

PCMB Location / Message

The Communications Center will implement the following message on the PCMB prior to the Toll Plaza upstream of the closure point.

		R	O	A	D		
B	L	O	C	K	E	D	
	M	P		X	X	X	

		U	S	E			
		E	X	I	T		
		2	1	8			

If available, the Communications Center will implement the following message on a PCMB prior to the one above. (Note: The recommended Toll Plaza number may be adjusted based on location of this PCMB.)

		R	O	A	D		
B	L	O	C	K	E	D	
	M	P		X	X	X	

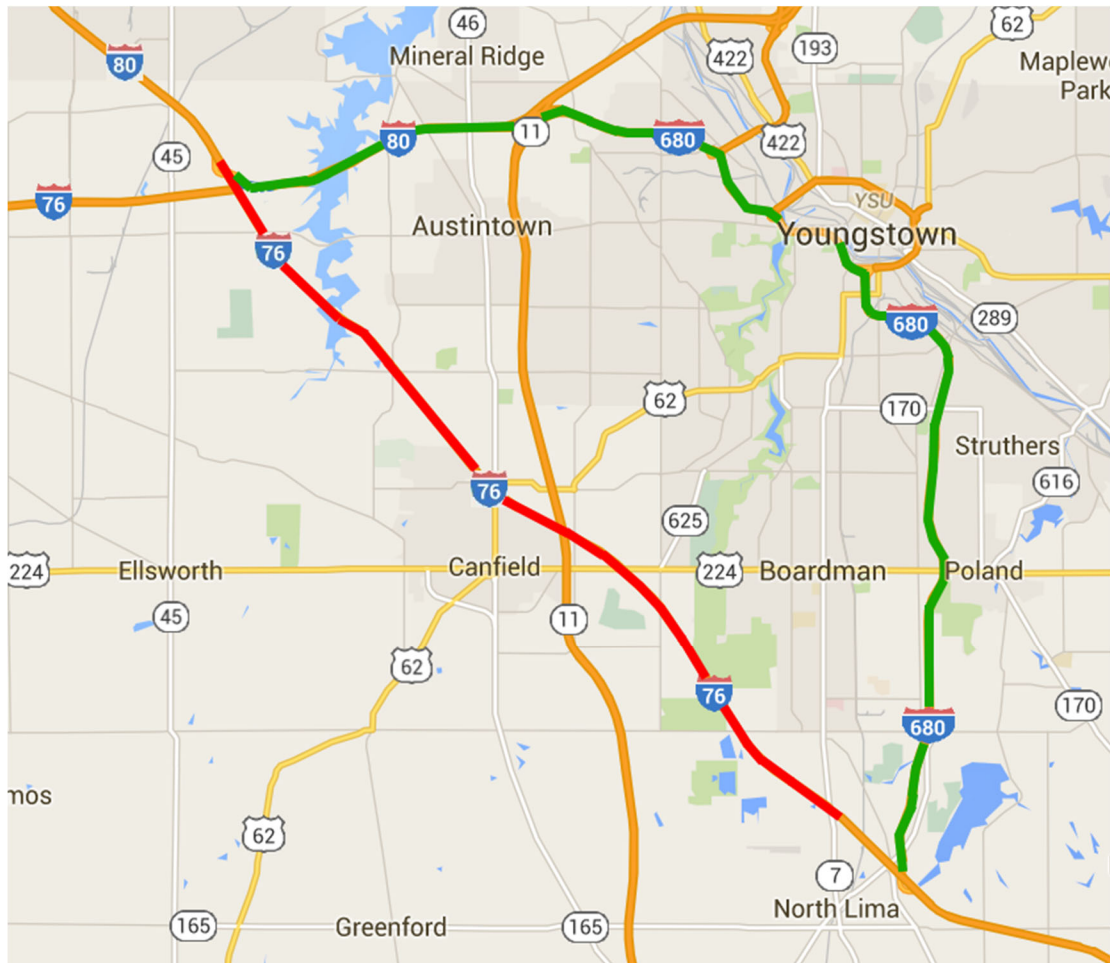
		U	S	E			
		E	X	I	T		
		2	1	8			



OTIC Plays / Diversions
Ohio Turnpike Westbound
Toll Plaza 232 to Toll Plaza 218

General Play Information

	Toll Plaza	Intersecting Route
From	232	SR 7
To	218	I-80/I-76



- Closed section
- Primary Diversion Route
- Alternate Diversion Route

Diversion Turn-By-Turn Directions

Primary Diversion Route

- Exit **Ohio Turnpike (I-76) West** at **Toll Plaza 232** to **SR 7 North** (3.9 mi.)
- Turn **Right** onto **US 224 East** (1.9 mi.)
- Take **Ramp** to **I-680 North** (0.3 mi)
- **Continue** on to **I-680 North** (11.3 mi.)
- **Continue** on to **I-80 West** (4.4 mi.)
- Follow **I-80 West** to **Ohio Turnpike (I-80) West Toll Plaza 218** (0.7 mi.)

Diversion Notes

- Close Ohio Turnpike (I-76) Westbound at Toll Plaza 232 exit ramp.
- LCVs cannot use diversion route. Depending on the estimated duration of closure LCVs can wait in place or U-turn at Toll Plaza 232. Check with Toll Plaza to make sure space is available to U-turn an LCV.
- If either Toll Plaza is unstaffed then consider staffing during diversion to reduce traffic queue / wait times.
- Diversion route should be driven to make sure there are no obstructions, weather related issues, local detours, etc.
- During a prolonged closure or major incident the County EMA may be able to provide water, blankets, gasoline, food, etc. for entrapped motorists.
- The County EMA may be able to provide four wheelers, generators, PCMBs, power tools, etc. to help manage and/or clear the incident area.

Ramp Closures

- If incident is after Toll Plaza 232 Westbound entrance ramp then close Toll Plaza 232 Westbound entrance ramp.

Emergency Closure Notification List

Jurisdiction	Notes
Highway Patrol	OSHP Turnpike Operations
ODOT District	District 4
ODOT TMC	Central Office - Columbus
City/Village	N/A
County EMA	Mahoning County EMA
County Sheriff	Mahoning County Sheriff
Township	Boardman PD

Refer to Appendix B for contact information

PCMB Location / Message

The Communications Center will implement the following message on the PCMB prior to the Toll Plaza upstream of the closure point.

		R	O	A	D		
B	L	O	C	K	E	D	
	M	P		X	X	X	

		U	S	E			
		E	X	I	T		
		2	3	2			

If available, the Communications Center will implement the following message on a PCMB prior to the one above. (Note: The recommended Toll Plaza number may be adjusted based on location of this PCMB.)

		R	O	A	D		
B	L	O	C	K	E	D	
	M	P		X	X	X	

		U	S	E			
		E	X	I	T		
		2	3	2			

Ohio Turnpike closed between

Toll Plaza **232** (milepost 232.9)

and

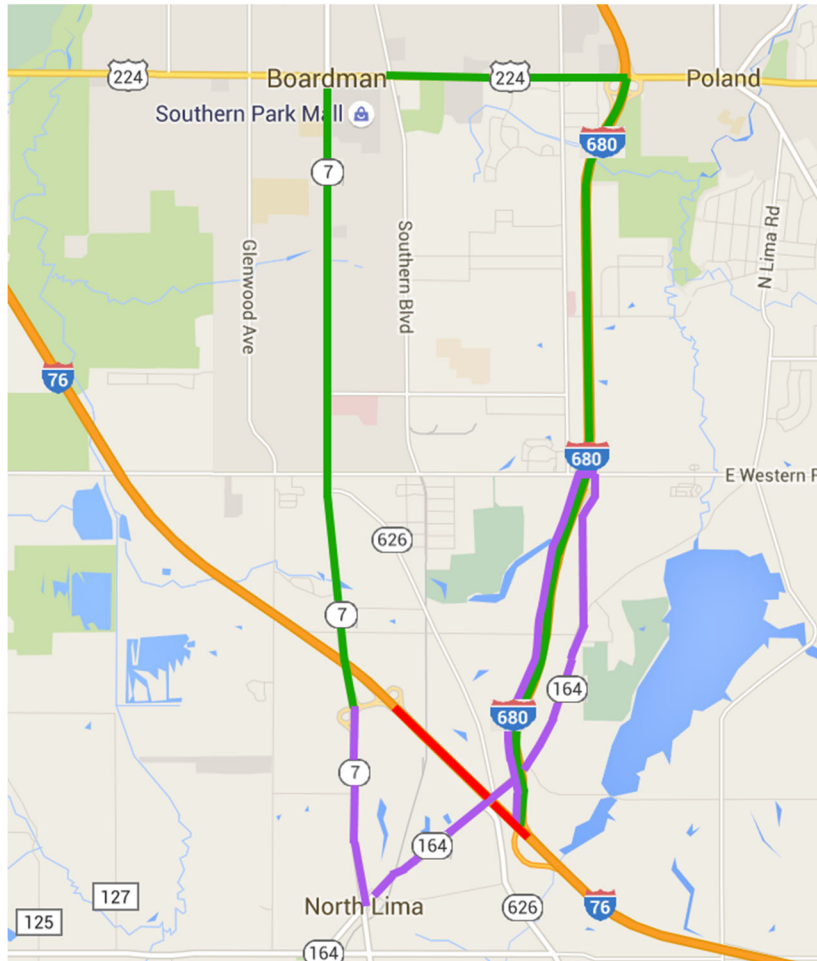
Toll Plaza **234** (milepost 234.1)



OTIC Plays / Diversions
Ohio Turnpike Eastbound
Toll Plaza 232 to Toll Plaza 234

General Play Information

	Toll Plaza	Intersecting Route
From	232	SR 7
To	234	I-680



- Closed section
- Primary Diversion Route
- Alternate Diversion Route

Diversion Turn-By-Turn Directions

Primary Diversion Route

- Exit **Ohio Turnpike (I-76) East** at **Toll Plaza 232** to **SR 7 North** (3.9 mi.)
- Turn **Right** onto **US 224 East** (1.9 mi.)
- Take **Ramp** to **I-680 South** (0.3 mi)
- **Continue** on to **I-680 South** (4.4 mi.)
- Destination **Ohio Turnpike Toll Plaza 234 (I-76) East** is **Straight Ahead**

Alternate Diversion Route

- Exit **Ohio Turnpike (I-76) East** at **Toll Plaza 232** to **SR 7 South** (1.1 mi.)
- Turn **Left** onto **SR 164 North** (3.5 mi.)
- Turn **Left** onto **US 224 West** (0.1 mi.)
- Take **Ramp** to **I-680 South** (0.3 mi)
- **Continue** on to **I-680 South** (4.4 mi.)
- Destination **Ohio Turnpike Toll Plaza 234 (I-76) East** is **Straight Ahead**

Diversion Notes

- Close Ohio Turnpike (I-76) Eastbound at Toll Plaza 232 exit ramp.
- LCVs cannot use diversion route. Depending on the estimated duration of closure LCVs can wait in place or U-turn at Toll Plaza 232. Check with Toll Plaza to make sure space is available to U-turn an LCV.
- If either Toll Plaza is unstaffed then consider staffing during diversion to reduce traffic queue / wait times.
- Diversion route should be driven to make sure there are no obstructions, weather related issues, local detours, etc.
- During a prolonged closure or major incident the County EMA may be able to provide water, blankets, gasoline, food, etc. for entrapped motorists.
- The County EMA may be able to provide four wheelers, generators, PCMBs, power tools, etc. to help manage and/or clear the incident area.

Ramp Closures

- If incident is after Toll Plaza 232 Eastbound entrance ramp then close Toll Plaza 232 Eastbound entrance ramp.

Emergency Closure Notification List

Jurisdiction	Notes
Highway Patrol	OSHP Turnpike Operations
ODOT District	District 4
ODOT TMC	Central Office - Columbus
City/Village	N/A
County EMA	Mahoning County EMA
County Sheriff	Mahoning County Sheriff
Township	Boardman PD (<i>only notify if Primary Diversion is in effect</i>)

Refer to Appendix B for contact information

PCMB Location / Message

The Communications Center will implement the following message on the PCMB prior to the Toll Plaza upstream of the closure point.

		R	O	A	D		
B	L	O	C	K	E	D	
	M	P		X	X	X	

		U	S	E			
		E	X	I	T		
		2	3	2			

If available, the Communications Center will implement the following message on a PCMB prior to the one above. (Note: The recommended Toll Plaza number may be adjusted based on location of this PCMB.)

		R	O	A	D		
B	L	O	C	K	E	D	
	M	P		X	X	X	

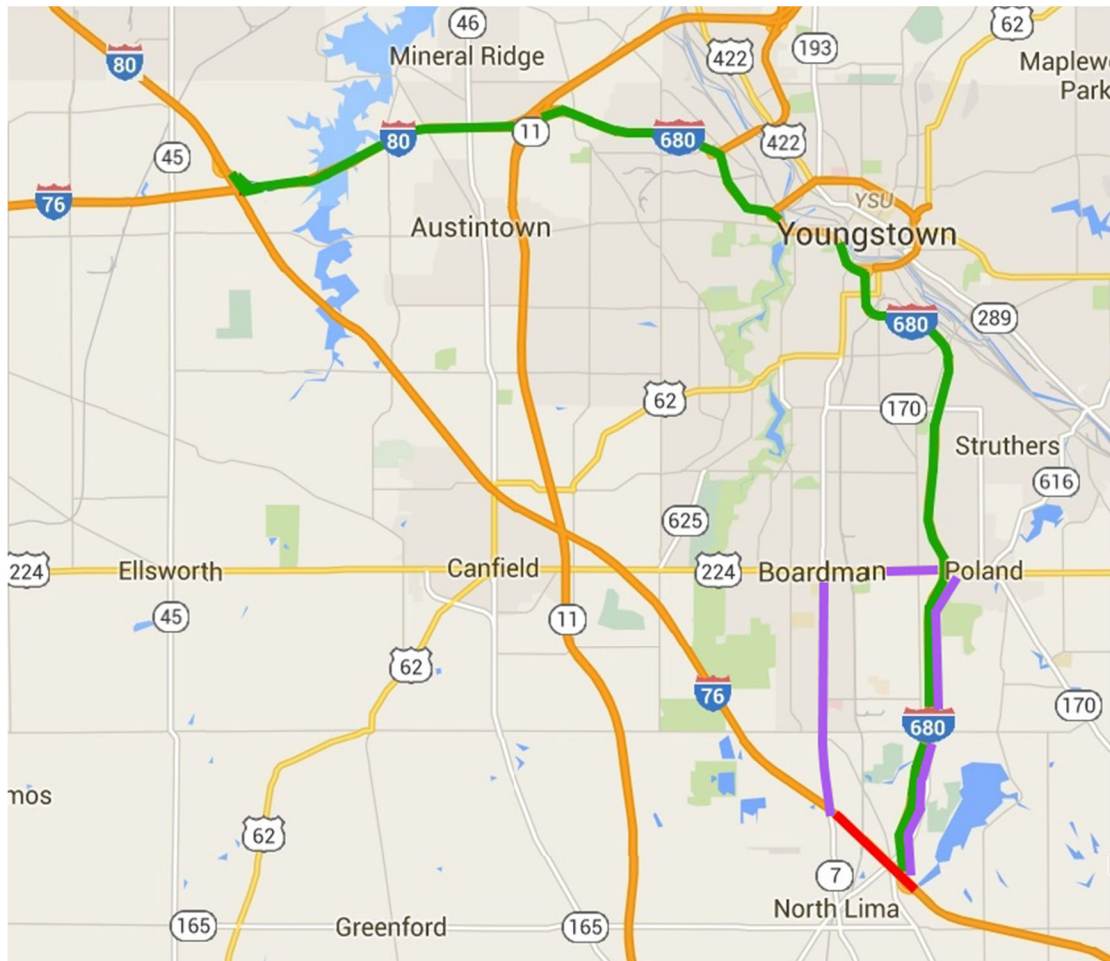
		U	S	E			
		E	X	I	T		
		2	3	2			



OTIC Plays / Diversions
Ohio Turnpike Westbound
Toll Plaza 234 to Toll Plaza 232

General Play Information

	Toll Plaza	Intersecting Route
From	234	I-680
To	232	SR 7



- Closed section
- Primary Diversion Route
- Alternate Diversion Route

Diversion Turn-By-Turn Directions

Primary Diversion Route **(Note: Toll Plaza 234 to Toll Plaza 218)**

- Exit **Ohio Turnpike (I-76) West** at **Toll Plaza 234** to **I-680 North** (16.5 mi.)
- **Continue** on to **I-80 West** (4.4 mi.)
- Follow **I-80 West** to **Ohio Turnpike (I-80) West Toll Plaza 218** (0.7 mi.)

Alternate Diversion Route

- Exit **Ohio Turnpike (I-76) West** at **Toll Plaza 234** to **I-680 North** (3.8 mi.)
- Take **Exit 11A** to **US 224 West** (0.3 mi.)
- Turn **Left** on to **US 224 West** (1.9 mi.)
- Turn **Left** on to **SR 7 South** (4.1 mi.)
- Destination **Ohio Turnpike Toll Plaza 232 (I-76) East** is on the **Right**

Diversion Notes

- Close Ohio Turnpike (I-76) Westbound at Toll Plaza 234 exit ramp.
- LCVs cannot use diversion route. Depending on the estimated duration of closure LCVs can wait in place or U-turn at Toll Plaza 234. Check with Toll Plaza to make sure space is available to U-turn an LCV.
- If either Toll Plaza is unstaffed then consider staffing during diversion to reduce traffic queue / wait times.
- Diversion route should be driven to make sure there are no obstructions, weather related issues, local detours, etc.
- During a prolonged closure or major incident the County EMA may be able to provide water, blankets, gasoline, food, etc. for entrapped motorists.
- The County EMA may be able to provide four wheelers, generators, PCMBs, power tools, etc. to help manage and/or clear the incident area.

Ramp Closures

- If incident is after Toll Plaza 234 Westbound entrance ramp then close Toll Plaza 234 Westbound entrance ramp.

Emergency Closure Notification List

Jurisdiction	Notes
Highway Patrol	OSHP Turnpike Operations
ODOT District	District 4
ODOT TMC	Central Office - Columbus
City/Village	N/A
County EMA	Mahoning County EMA
County Sheriff	Mahoning County Sheriff
Township	N/A

Refer to Appendix B for contact information

PCMB Location / Message

The Communications Center will implement the following message on the PCMB prior to the Toll Plaza upstream of the closure point.

		R	O	A	D		
B	L	O	C	K	E	D	
	M	P		X	X	X	

		U	S	E			
		E	X	I	T		
		2	3	4			

If available, the Communications Center will implement the following message on a PCMB prior to the one above. (Note: The recommended Toll Plaza number may be adjusted based on location of this PCMB.)

		R	O	A	D		
B	L	O	C	K	E	D	
	M	P		X	X	X	

		U	S	E			
		E	X	I	T		
		2	3	4			

Ohio Turnpike closed between

Toll Plaza **234** (milepost 234.1)

and

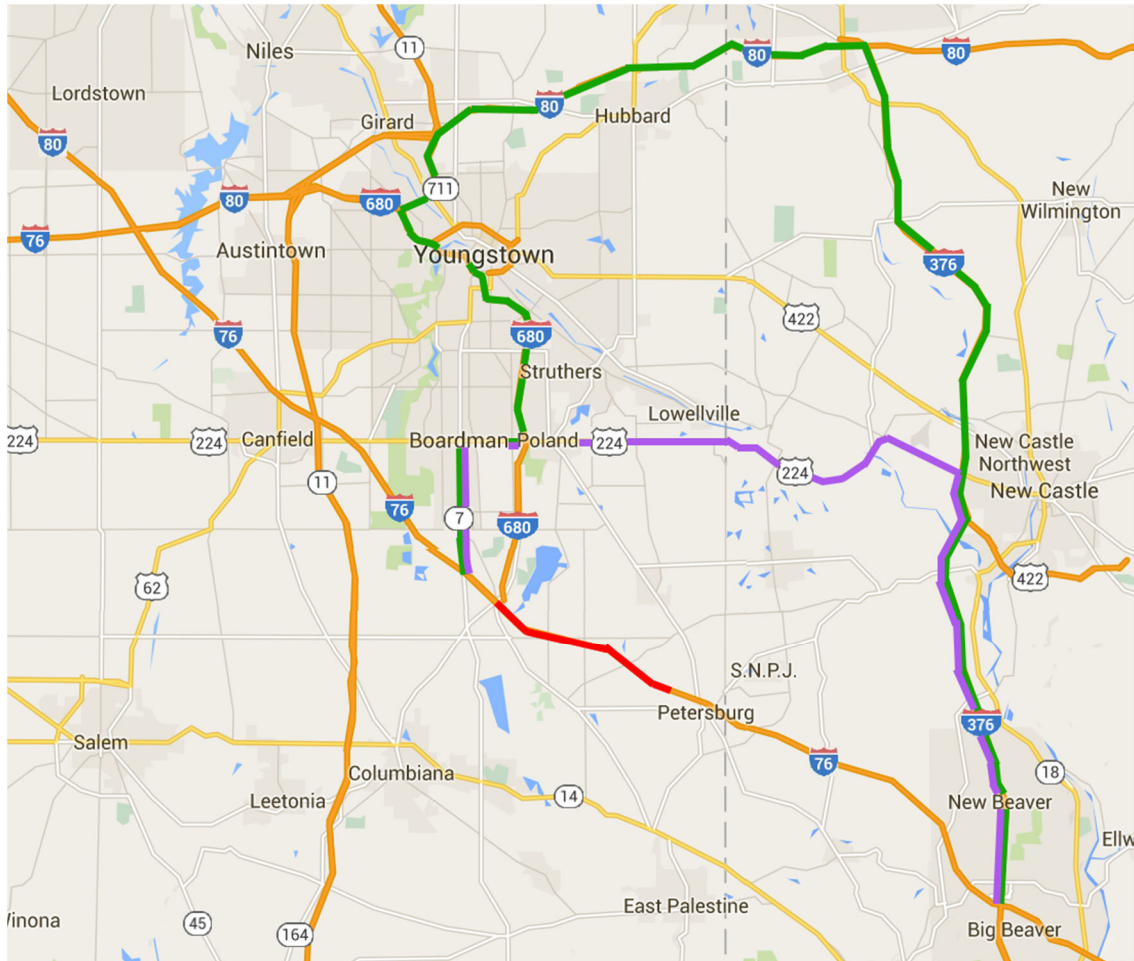
Toll Plaza **239** (milepost 239.1)



OTIC Plays / Diversions
Ohio Turnpike Eastbound
Toll Plaza 234 to Toll Plaza 239

General Play Information

	Toll Plaza	Intersecting Route
From	234	I-680
To	239	East Gate



- Closed section
- Primary Diversion Route
- Alternate Diversion Route

Diversion Turn-By-Turn Directions

Primary Diversion Route **(Note: Toll Plaza 232 to Penna Turnpike Toll Plaza)**

- Exit **Ohio Turnpike (I-76) East** at **Toll Plaza 232** to **SR 7 North** (3.9 mi.)
- Turn **Right** onto **US 224 East** (1.9 mi.)
- Take **Ramp** to **I-680 North** (0.3 mi)
- **Continue** on to **I-680 North** (11.3 mi.)
- Take **Exit 3A** to **SR 711 North** (2.7 mi.)
- Take **Ramp** to **I-80 East** (12.5 mi.)
- Take **Exit 4A** to **I-376 East** (25.6 mi.)
- Take **Exit 26** to **Pennsylvania Turnpike Toll Plaza (I-76) East**

Alternate Diversion Route **(Note: Toll Plaza 232 to Penna Turnpike Toll Plaza)**

- Exit **Ohio Turnpike (I-76) East** at **Toll Plaza 232** to **SR 7 North** (3.9 mi.)
- Turn **Right** onto **US 224 East** (15.2 mi.)
- Take **Ramp** to **I-376 East** (12.1 mi.)
- Take **Exit 26** to **Pennsylvania Turnpike Toll Plaza (I-76) East**

Diversion Notes

- Close Ohio Turnpike (I-80/I-90) Eastbound at Toll Plaza 234 exit ramp.
- LCVs cannot use diversion route. Depending on the estimated duration of closure LCVs can wait in place or U-turn at Toll Plaza 234. Check with Toll Plaza to make sure space is available to U-turn an LCV.
- If either Toll Plaza is unstaffed then consider staffing during diversion to reduce traffic queue / wait times.
- Diversion route should be driven to make sure there are no obstructions, weather related issues, local detours, etc.
- During a prolonged closure or major incident the County EMA may be able to provide water, blankets, gasoline, food, etc. for entrapped motorists.
- The County EMA may be able to provide four wheelers, generators, PCMBs, power tools, etc. to help manage and/or clear the incident area.

Ramp Closures

- If incident is after Toll Plaza 234 Eastbound entrance ramp then close Toll Plaza 234 Eastbound entrance ramp.
- If incident is after Glacier Hills Service Plaza (milepost 237.2) entrance ramp then close Service Plaza entrance ramp.
- Depending on duration of closure consider allowing passenger vehicles trapped at the Service Plaza to use the Service Plaza Access Gate diversion.

Emergency Closure Notification List

Jurisdiction	Notes
Highway Patrol	OSHPP Turnpike Operations
PA State Police	
ODOT District	District 4
ODOT TMC	Central Office - Columbus
PennDOT TMC	PennDOT Western Regional Traffic Management Center
PennaTP TMC	
City/Village	Poland PD (<i>only notify if Alternate Diversion is in effect</i>)
County EMA	Mahoning County EMA
County Sheriff	Mahoning County Sheriff
Township	Boardman PD

Refer to Appendix B for contact information

PCMB Location / Message

The Communications Center will implement the following message on the PCMB prior to the Toll Plaza upstream of the closure point.

		R	O	A	D		
B	L	O	C	K	E	D	
	M	P		X	X	X	

		U	S	E			
		E	X	I	T		
		2	3	4			

If available, the Communications Center will implement the following message on a PCMB prior to the one above. (Note: The recommended Toll Plaza number may be adjusted based on location of this PCMB.)

		R	O	A	D		
B	L	O	C	K	E	D	
	M	P		X	X	X	

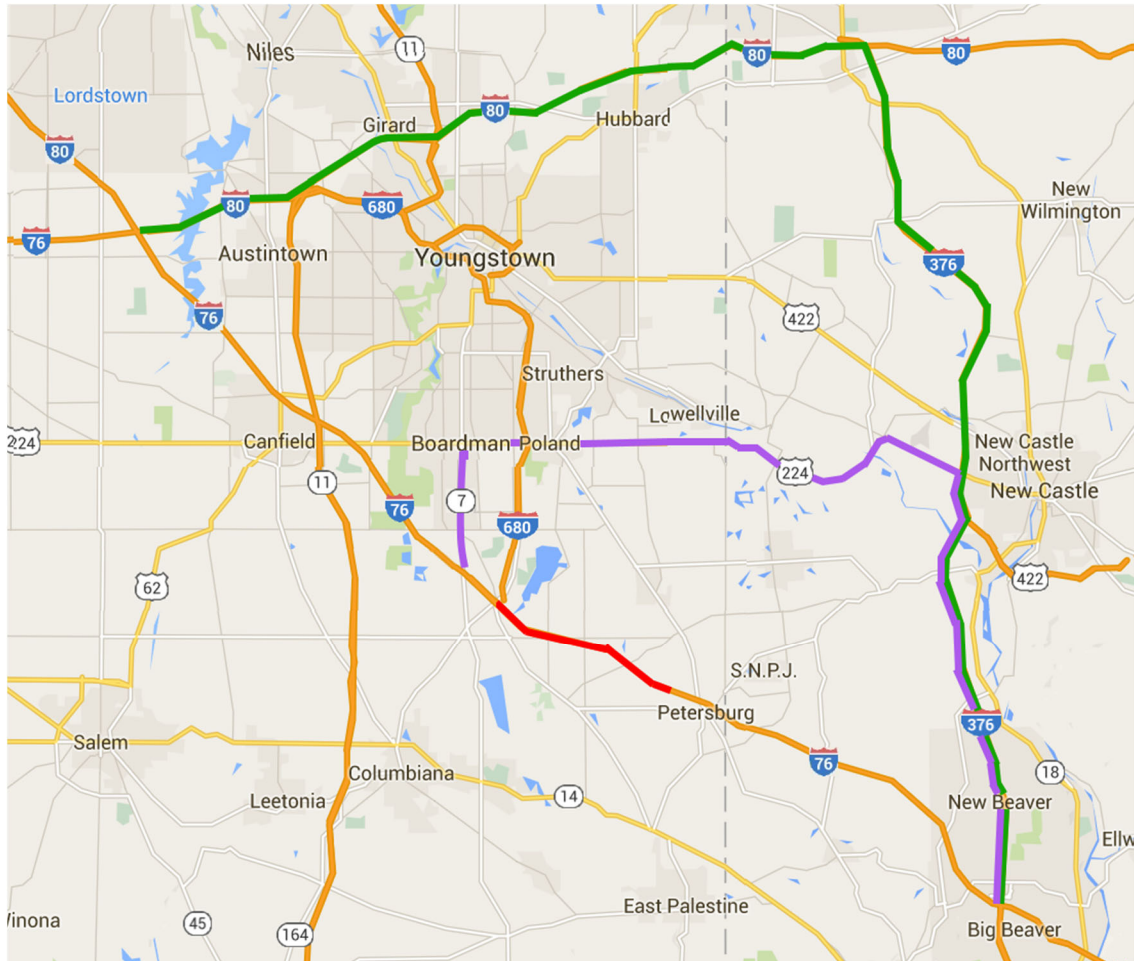
		U	S	E			
		E	X	I	T		
		2	3	4			



OTIC Plays / Diversions
Ohio Turnpike Westbound
Toll Plaza 239 to Toll Plaza 234

General Play Information

	Toll Plaza	Intersecting Route
From	239	East Gate
To	234	I-680



- Closed section
- Primary Diversion Route
- Alternate Diversion Route

Diversion Turn-By-Turn Directions

Primary Diversion Route **(Note: Penna Turnpike Toll Plaza to Toll Plaza 218)**

- Exit **Penna Turnpike (I-76) West** at **Exit 10** to **I-376 West** (25.5 mi.)
- Take **Exit 1A** to **I-80 West** (21.2 mi.)
- Follow **I-80 West** to **Ohio Turnpike (I-80) West Toll Plaza 218** (0.7 mi.)

Alternate Diversion Route **(Note: Penna Turnpike Toll Plaza to Toll Plaza 232)**

- Exit **Penna Turnpike (I-76) West** at **Exit 10** to **I-376 West** (12.1 mi.)
- Take **Exit 13** to **US 224 West** (0.3 mi.)
- Turn **Left** onto **US 224 West** (15.2 mi.)
- Turn **Left** onto **SR 7 South** (3.9 mi.)
- Destination **Ohio Turnpike Toll Plaza 232 (I-76) West** is on the **Right**

Diversion Notes

- Close Ohio Turnpike (I-80/I-90) Westbound at Toll Plaza 239 exit ramp.
- LCVs cannot use diversion route. Depending on the estimated duration of closure LCVs can wait in place or U-turn at Toll Plaza 239. Check with Toll Plaza to make sure space is available to U-turn an LCV.
- If either Toll Plaza is unstaffed then consider staffing during diversion to reduce traffic queue / wait times.
- During a prolonged closure or major incident the County EMA may be able to provide water, blankets, gasoline, food, etc. for entrapped motorists.
- The County EMA may be able to provide four wheelers, generators, PCMBs, power tools, etc. to help manage and/or clear the incident area.

Ramp Closures

- If incident is after Toll Plaza 239 Westbound entrance ramp then close Toll Plaza 239 Westbound entrance ramp.
- If incident is after Mahoning Valley Service Plaza (milepost 237.2) entrance ramp then close Service Plaza entrance ramp.
- Depending on duration of closure consider allowing passenger vehicles trapped at the Service Plaza to use the Service Plaza Access Gate diversion.
- Diversion route should be driven to make sure there are no obstructions, weather related issues, local detours, etc.

Emergency Closure Notification List

Jurisdiction	Notes
Highway Patrol	OSHP Turnpike Operations
PA State Police	
ODOT District	District 4
ODOT TMC	Central Office - Columbus
PennDOT TMC	PennDOT Western Regional Traffic Management Center
PennaTP TMC	
City/Village	Poland PD <i>(only notify if Alternate Diversion is in effect)</i>
County EMA	Mahoning County EMA
County Sheriff	Mahoning County Sheriff
Township	Boardman PD <i>(only notify if Alternate Diversion is in effect)</i>

Refer to Appendix B for contact information

PCMB Location / Message

The Communications Center will implement the following message on the PCMB prior to the Toll Plaza upstream of the closure point.

		R	O	A	D		
B	L	O	C	K	E	D	
	M	P		X	X	X	

		U	S	E			
		E	X	I	T		
		2	3	9			

If available, the Communications Center will implement the following message on a PCMB prior to the one above. (Note: The recommended Toll Plaza number may be adjusted based on location of this PCMB.)

		R	O	A	D		
B	L	O	C	K	E	D	
	M	P		X	X	X	

		U	S	E			
		E	X	I	T		
		2	3	9			