

---

## **7. ODOT Route Closure**

Each ODOT Route Closure includes the following:

1. Route / From / To
2. Closure Notes
3. PCMB Location / Message

<b>ODOT Route Closure</b>	<b>Page</b>
SR 49 (Williams County)	7-3
SR 15 (Williams County)	7-8
SR 66 (Fulton County)	7-13
SR 108 (Fulton County)	7-18
SR 109 (Fulton County)	7-23
SR 2 (Lucas County)	7-28
US 20 (Lucas County)	7-33
I-75 (Wood County)	7-38
I-280 / US 420 (Wood County)	7-43
SR 51 (Ottawa County)	7-48
SR 53 (Sandusky County)	7-53
SR 4 (Erie County)	7-58
US 250 (Erie County)	7-63
Baumhart Road (Lorain County)	7-68
SR 58 (Lorain County)	7-73
I-90 (Lorain County)	7-78
SR 57 (Lorain County)	7-81
I-480 (Lorain County)	7-86
Lorain Road (Lorain County)	7-89
I-71 (Cuyahoga County)	7-94
I-77 (Summit County)	7-99
SR 8 (Summit County)	7-104
I-480 / SR 14 (Portage County)	7-109
SR 44 (Portage County)	7-114
SR 5 (Trumbull County)	7-119
I-80 / I-76 (Mahoning County)	7-124
SR 7 (Mahoning County)	7-129
I-680 (Mahoning County)	7-134

Incident Location


**SR 49 (Williams County)**



## ***ODOT Route Closures SR 49 NB north of I-80/I-90***

### **General Play Information**



 Closed section

### **Closure Notes**

- SR 49 NB closed north of SR 49 exit.
- Eastbound motorists will be notified prior to Toll Plaza 2
- Westbound motorists will be notified prior to Toll Plaza 13

## PCMB Location / Message

The Communications Center will place the following message on a mainline PCMB prior to the I-80/I-90 Eastbound exit ramp to SR 49.

	S	R		4	9		
	N	O	R	T	H		
	C	L	O	S	E	D	

C	O	N	S	I	D	E	R
		A	L	T			
	R	O	U	T	E		

The Communications Center will place the following message on a mainline PCMB prior to the I-80/I-90 Westbound exit ramp to SR 49.

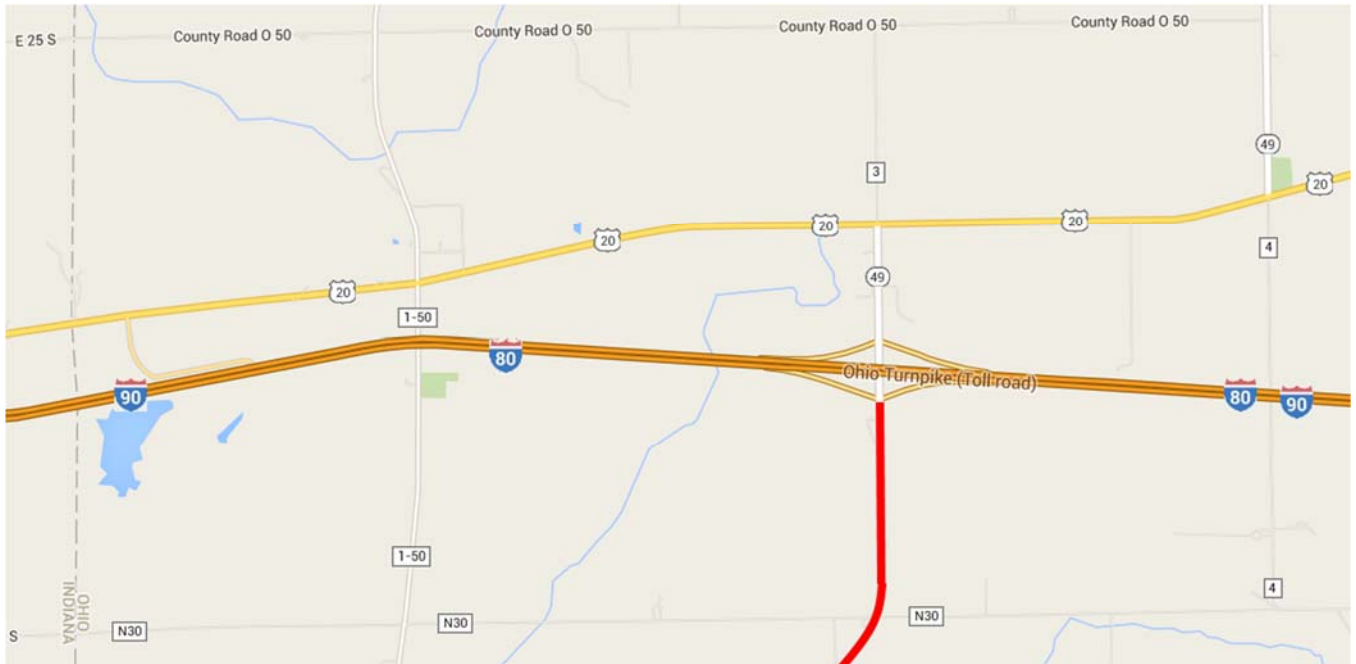
	S	R		4	9		
	N	O	R	T	H		
	C	L	O	S	E	D	


C	O	N	S	I	D	E	R
		A	L	T			
	R	O	U	T	E		



## ***ODOT Route Closures SR 49 SB south of I-80/I-90***

### **General Play Information**



 Closed section

### **Closure Notes**

- SR 49 SB closed south of SR 49 exit.
- Eastbound motorists will be notified prior to Toll Plaza 2
- Westbound motorists will be notified prior to Toll Plaza 13

## PCMB Location / Message

The Communications Center will place the following message on a mainline PCMB prior to the I-80/I-90 Eastbound exit ramp to SR 49.

	S	R		4	9		
	S	O	U	T	H		
	C	L	O	S	E	D	

C	O	N	S	I	D	E	R
		A	L	T			
	R	O	U	T	E		

The Communications Center will place the following message on a mainline PCMB prior to the I-80/I-90 Westbound exit ramp to SR 49.

	S	R		4	9		
	S	O	U	T	H		
	C	L	O	S	E	D	

C	O	N	S	I	D	E	R
		A	L	T			
	R	O	U	T	E		

## Incident Location

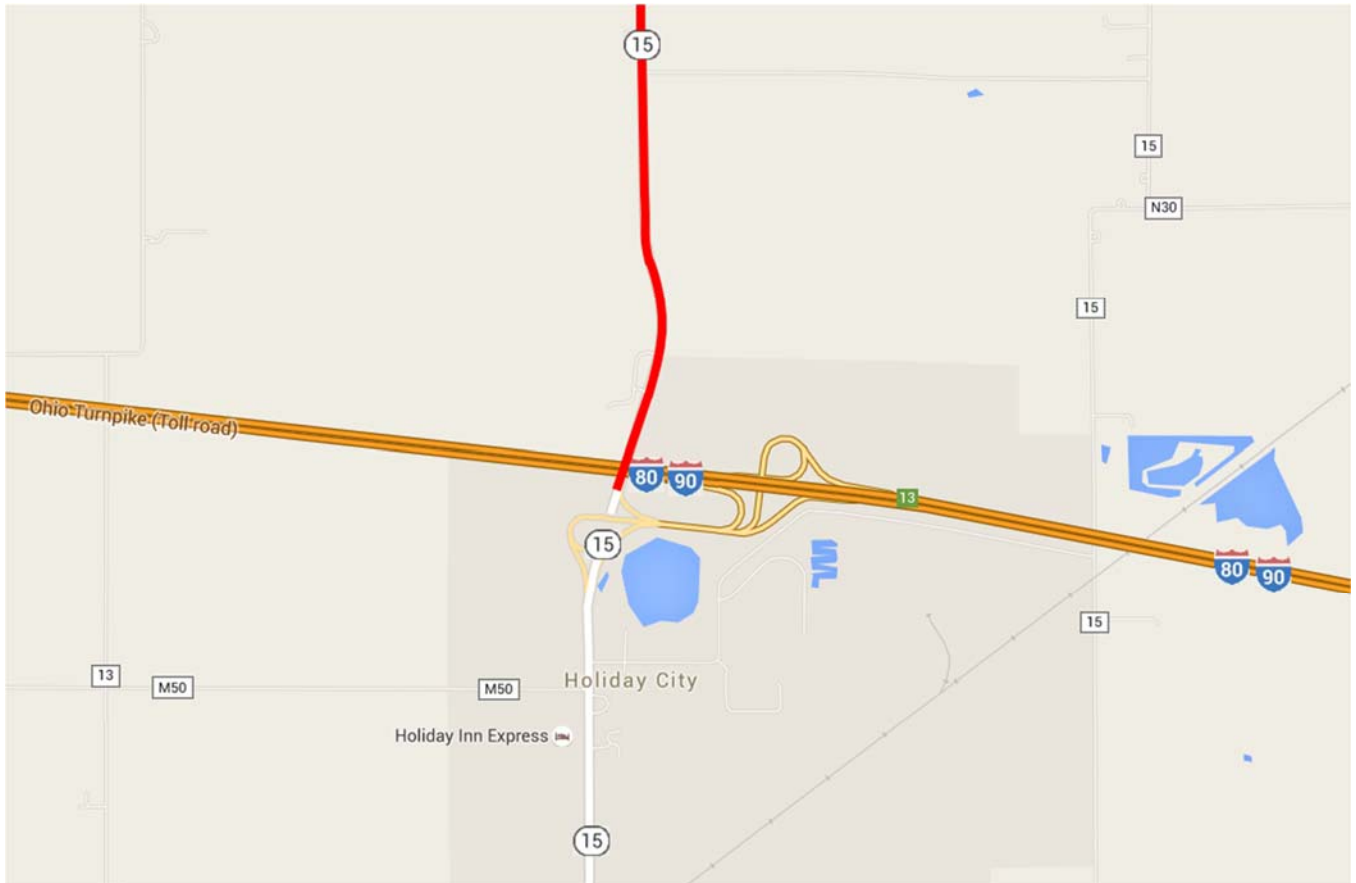
**SR 15 (Williams County)**  
**Toll Plaza 13 (milepost 13.5)**





## **ODOT Route Closures** **SR 15 NB north of Toll Plaza 13**

### General Play Information



— Closed section

### Closure Notes

- SR 15 NB closed north of Toll Plaza 13.
- Eastbound motorists will be notified prior to Toll Plaza 2
- Westbound motorists will be notified prior to Toll Plaza 25

## PCMB Location / Message

The Communications Center will place the following message on a mainline PCMB prior to the I-80/I-90 Eastbound exit ramp to Toll Plaza 2.

	S	R		1	5		
	N	O	R	T	H		
	C	L	O	S	E	D	

C	O	N	S	I	D	E	R
		A	L	T			
	R	O	U	T	E		

The Communications Center will place the following message on a mainline PCMB prior to the I-80/I-90 Westbound exit ramp to Toll Plaza 25.

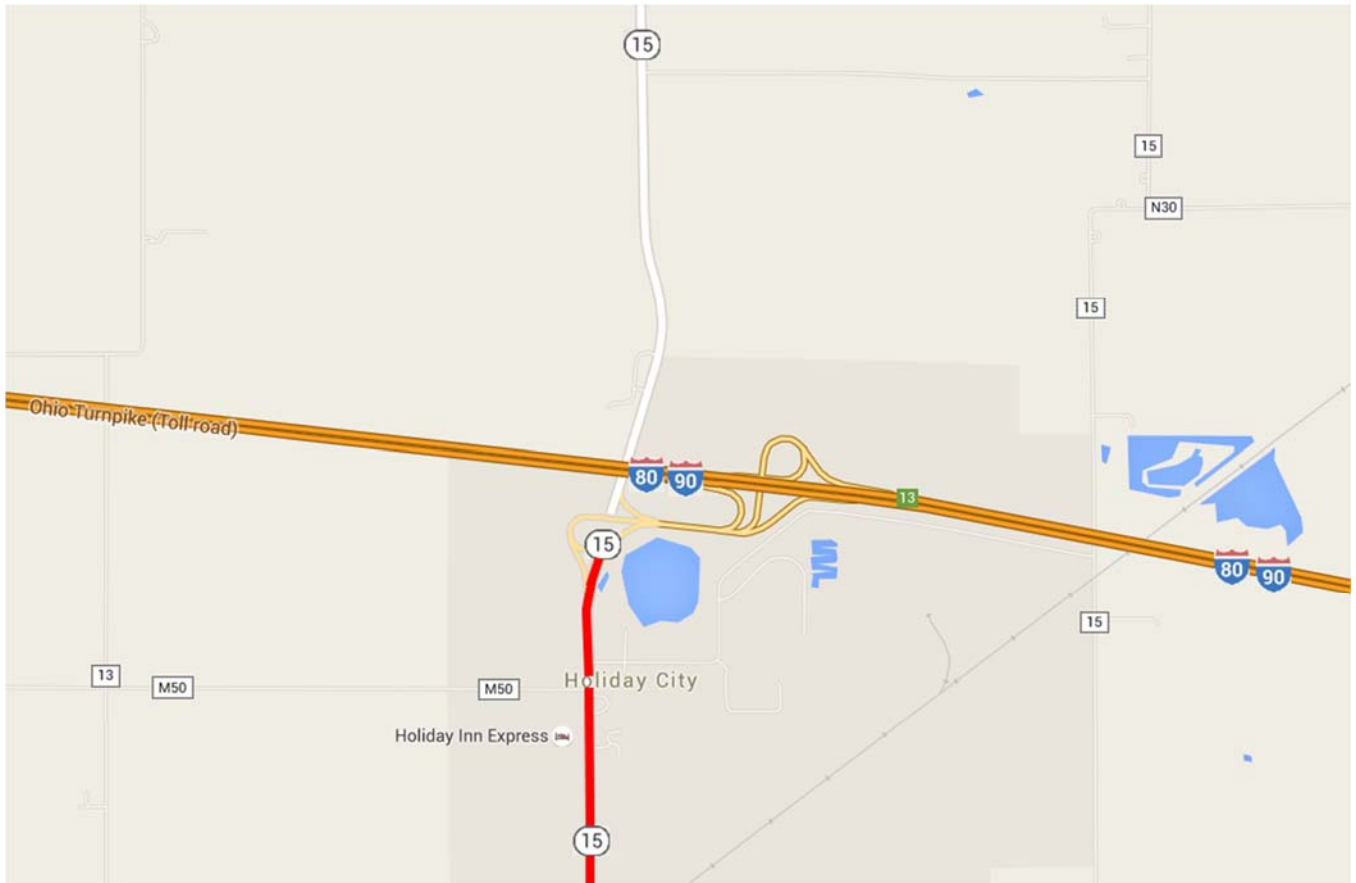
	S	R		1	5		
	N	O	R	T	H		
	C	L	O	S	E	D	

C	O	N	S	I	D	E	R
		A	L	T			
	R	O	U	T	E		



## ODOT Route Closures SR 15 SB south of Toll Plaza 13

### General Play Information



— Closed section

### Closure Notes

- SR 15 SB closed south of Toll Plaza 13.
- Eastbound motorists will be notified prior to Toll Plaza 2
- Westbound motorists will be notified prior to Toll Plaza 25

## PCMB Location / Message

The Communications Center will place the following message on a mainline PCMB prior to the I-80/I-90 Eastbound exit ramp to Toll Plaza 2.

	S	R		1	5		
	S	O	U	T	H		
	C	L	O	S	E	D	

C	O	N	S	I	D	E	R
		A	L	T			
	R	O	U	T	E		

The Communications Center will place the following message on a mainline PCMB prior to the I-80/I-90 Westbound exit ramp to Toll Plaza 25.

	S	R		1	5		
	S	O	U	T	H		
	C	L	O	S	E	D	

C	O	N	S	I	D	E	R
		A	L	T			
	R	O	U	T	E		

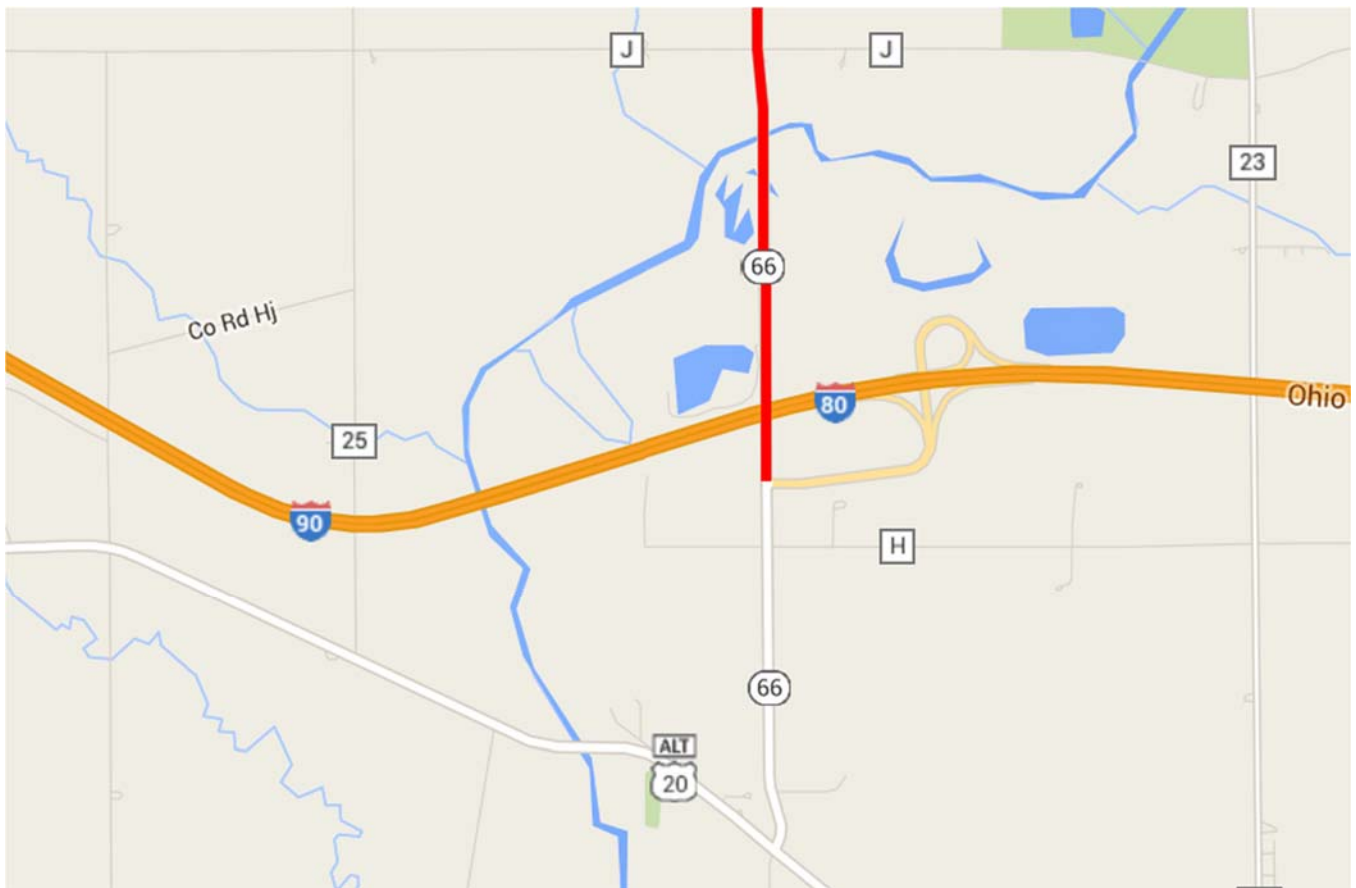
## Incident Location


SR 66 (Fulton County)  
Toll Plaza 25 (milepost 25.5)



## ODOT Route Closures SR 66 NB north of Toll Plaza 25

### General Play Information



 Closed section

### Closure Notes

- SR 66 NB closed north of Toll Plaza 25.
- Eastbound motorists will be notified prior to Toll Plaza 13
- Westbound motorists will be notified prior to Toll Plaza 34

## PCMB Location / Message

The Communications Center will place the following message on a mainline PCMB prior to the I-80/I-90 Eastbound exit ramp to Toll Plaza 13.

	S	R		6	6		
	N	O	R	T	H		
	C	L	O	S	E	D	

C	O	N	S	I	D	E	R
		A	L	T			
	R	O	U	T	E		

The Communications Center will place the following message on a mainline PCMB prior to the I-80/I-90 Westbound exit ramp to Toll Plaza 34.

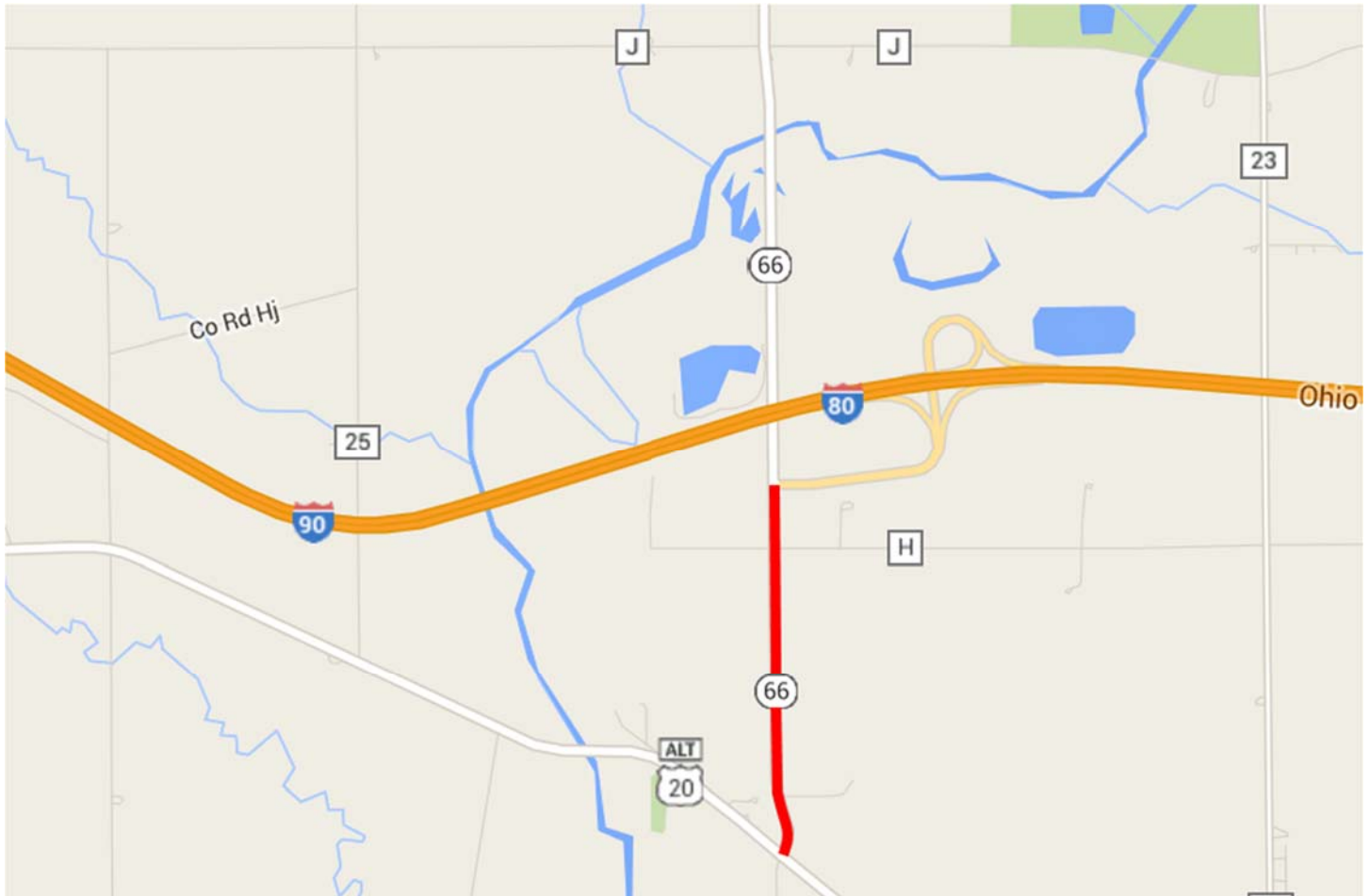
	S	R		6	6		
	N	O	R	T	H		
	C	L	O	S	E	D	

C	O	N	S	I	D	E	R
		A	L	T			
	R	O	U	T	E		



## ODOT Route Closures SR 66 SB south of Toll Plaza 25

### General Play Information



— Closed section

### Closure Notes

- SR 66 SB closed south of Toll Plaza 25.
- Eastbound motorists will be notified prior to Toll Plaza 13
- Westbound motorists will be notified prior to Toll Plaza 34



## PCMB Location / Message

The Communications Center will place the following message on a mainline PCMB prior to the I-80/I-90 Eastbound exit ramp to Toll Plaza 13.

	S	R		6	6		
	S	O	U	T	H		
	C	L	O	S	E	D	

C	O	N	S	I	D	E	R
		A	L	T			
	R	O	U	T	E		

The Communications Center will place the following message on a mainline PCMB prior to the I-80/I-90 Westbound exit ramp to Toll Plaza 34.

	S	R		6	6		
	S	O	U	T	H		
	C	L	O	S	E	D	

C	O	N	S	I	D	E	R
		A	L	T			
	R	O	U	T	E		

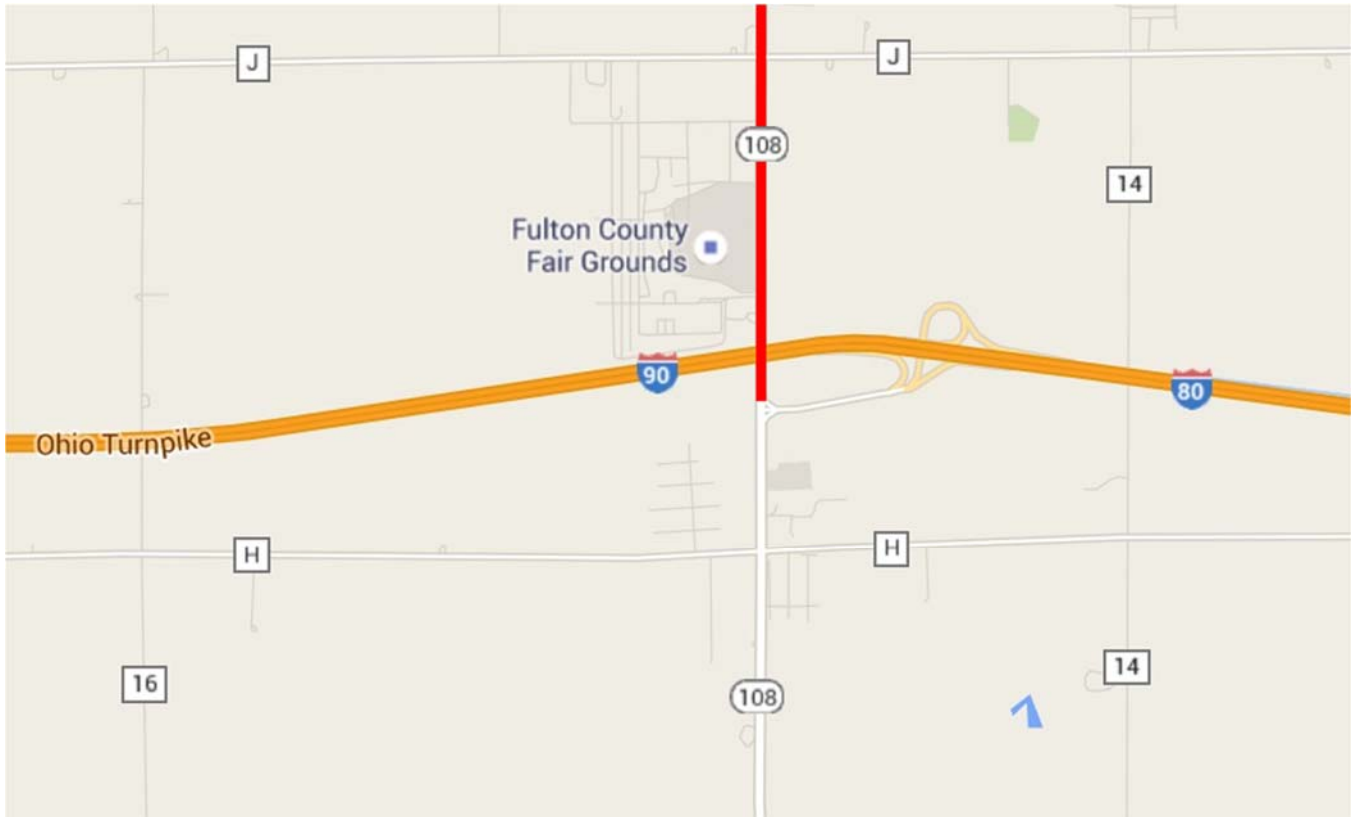
## Incident Location

**SR 108 (Fulton County)**  
**Toll Plaza 34 (milepost 34.9)**



## **ODOT Route Closures SR 108 NB north of Toll Plaza 34**

### General Play Information



— Closed section

### Closure Notes

- SR 108 NB closed north of Toll Plaza 34.
- Eastbound motorists will be notified prior to Toll Plaza 25
- Westbound motorists will be notified prior to Toll Plaza 39

## PCMB Location / Message

The Communications Center will place the following message on a mainline PCMB prior to the I-80/I-90 Eastbound exit ramp to Toll Plaza 25.

	S	R		1	0	8	
	N	O	R	T	H		
	C	L	O	S	E	D	

C	O	N	S	I	D	E	R
		A	L	T			
	R	O	U	T	E		

The Communications Center will place the following message on a mainline PCMB prior to the I-80/I-90 Westbound exit ramp to Toll Plaza 39.

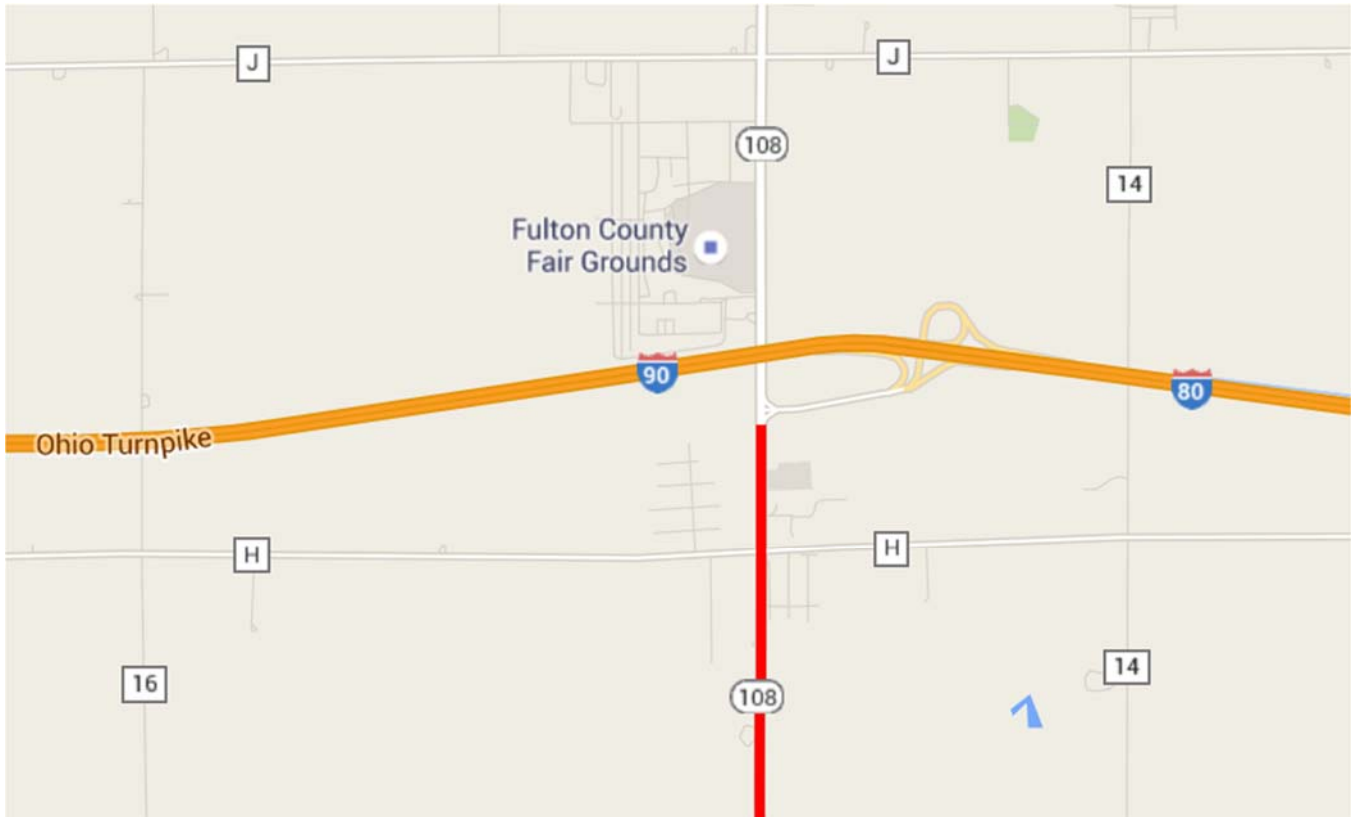
	S	R		1	0	8	
	N	O	R	T	H		
	C	L	O	S	E	D	

C	O	N	S	I	D	E	R
		A	L	T			
	R	O	U	T	E		



## ODOT Route Closures SR 108 SB south of Toll Plaza 34

### General Play Information



— Closed section

### Closure Notes

- SR 108 SB closed south of Toll Plaza 34.
- Eastbound motorists will be notified prior to Toll Plaza 25
- Westbound motorists will be notified prior to Toll Plaza 39

## PCMB Location / Message

The Communications Center will place the following message on a mainline PCMB prior to the I-80/I-90 Eastbound exit ramp to Toll Plaza 25.

	S	R		1	0	8	
	S	O	U	T	H		
	C	L	O	S	E	D	

C	O	N	S	I	D	E	R
		A	L	T			
	R	O	U	T	E		

The Communications Center will place the following message on a mainline PCMB prior to the I-80/I-90 Westbound exit ramp to Toll Plaza 39.

	S	R		1	0	8	
	S	O	U	T	H		
	C	L	O	S	E	D	

C	O	N	S	I	D	E	R
		A	L	T			
	R	O	U	T	E		

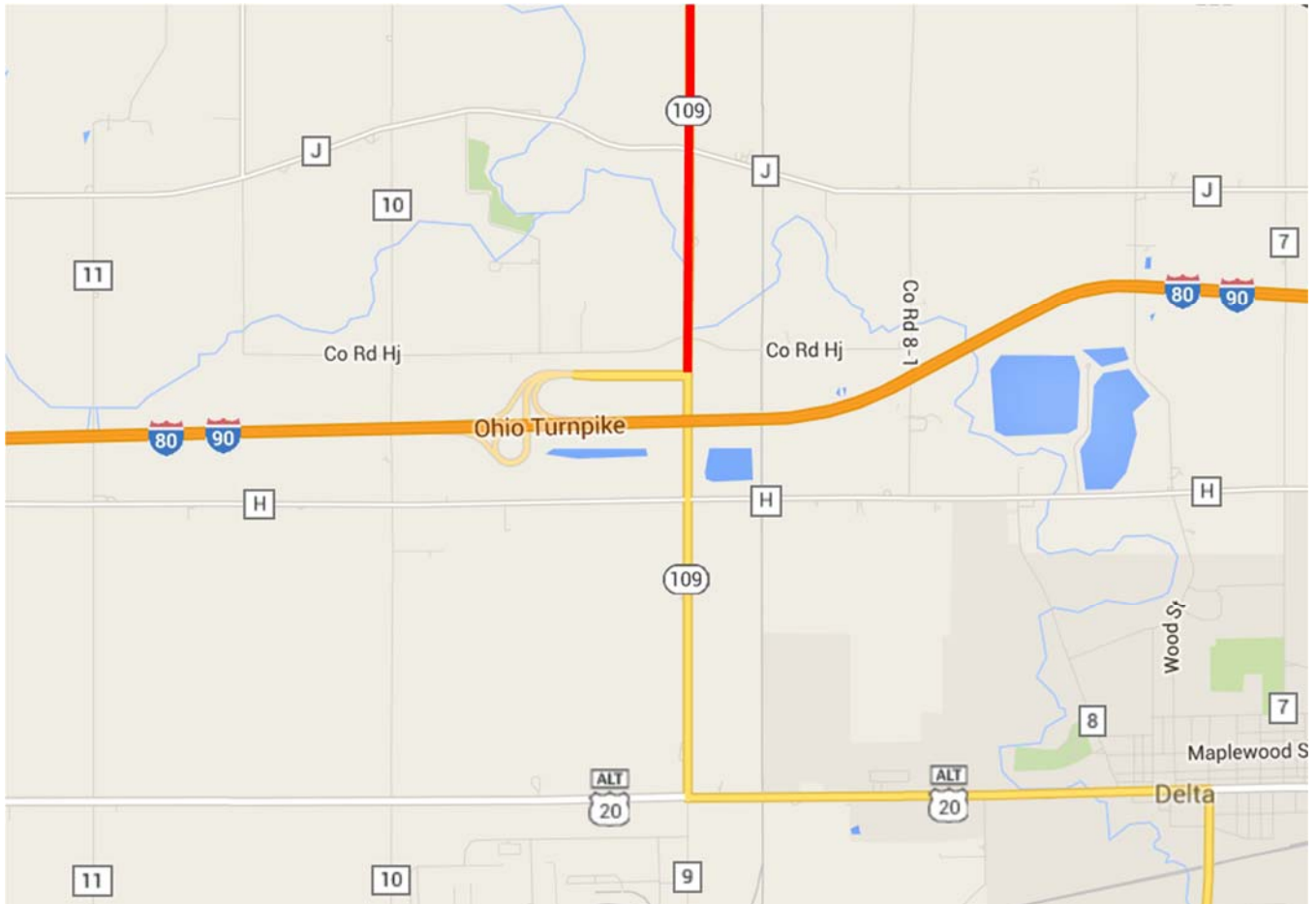
## Incident Location

**SR 109 (Fulton County)**  
**Toll Plaza 39 (milepost 39.8)**



## ODOT Route Closures SR 109 NB north of Toll Plaza 39

### General Play Information



— Closed section

### Closure Notes

- SR 109 NB closed north of Toll Plaza 39.
- Eastbound motorists will be notified prior to Toll Plaza 34
- Westbound motorists will be notified prior to Toll Plaza 52



## PCMB Location / Message

The Communications Center will place the following message on a mainline PCMB prior to the I-80/I-90 Eastbound exit ramp to Toll Plaza 34.

	S	R		1	0	9	
	N	O	R	T	H		
	C	L	O	S	E	D	

C	O	N	S	I	D	E	R
		A	L	T			
	R	O	U	T	E		

The Communications Center will place the following message on a mainline PCMB prior to the I-80/I-90 Westbound exit ramp to Toll Plaza 52.

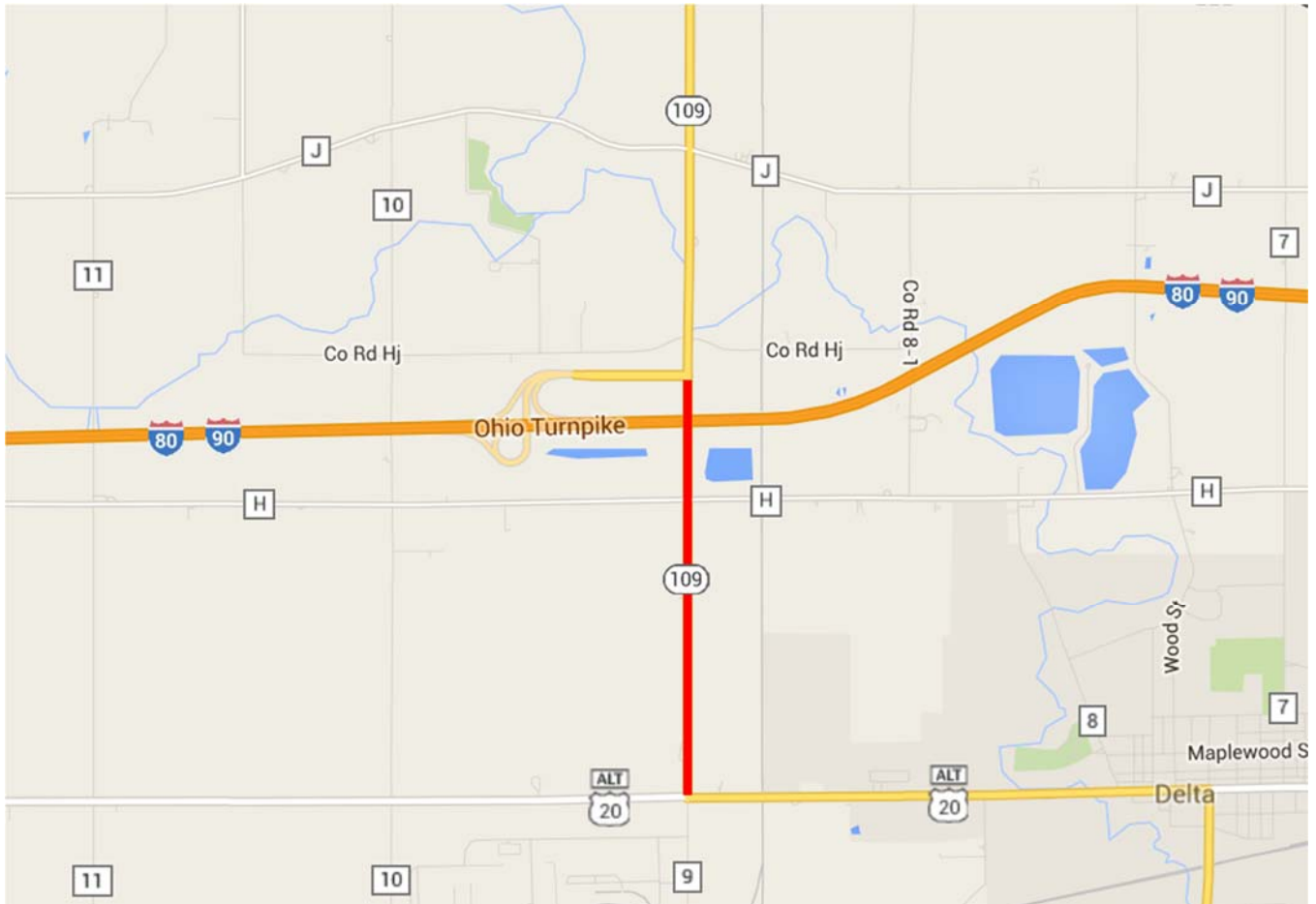
	S	R		1	0	9	
	N	O	R	T	H		
	C	L	O	S	E	D	

C	O	N	S	I	D	E	R
		A	L	T			
	R	O	U	T	E		



## ODOT Route Closures SR 109 SB south of Toll Plaza 39

### General Play Information



— Closed section

### Closure Notes

- SR 109 SB closed south of Toll Plaza 39.
- Eastbound motorists will be notified prior to Toll Plaza 34
- Westbound motorists will be notified prior to Toll Plaza 52

## PCMB Location / Message

The Communications Center will place the following message on a mainline PCMB prior to the I-80/I-90 Eastbound exit ramp to Toll Plaza 34.

	S	R		1	0	9	
	S	O	U	T	H		
	C	L	O	S	E	D	

C	O	N	S	I	D	E	R
		A	L	T			
	R	O	U	T	E		

The Communications Center will place the following message on a mainline PCMB prior to the I-80/I-90 Westbound exit ramp to Toll Plaza 52.

	S	R		1	0	9	
	S	O	U	T	H		
	C	L	O	S	E	D	

C	O	N	S	I	D	E	R
		A	L	T			
	R	O	U	T	E		

Incident Location

SR 2 (Lucas County)  
Toll Plaza 52 (milepost 52.6)



## **ODOT Route Closures SR 2 EB east of Toll Plaza 52**

### General Play Information



— Closed section

### Closure Notes

- SR 2 EB closed east of Toll Plaza 52.
- Eastbound motorists will be notified prior to Toll Plaza 39
- Westbound motorists will be notified prior to Toll Plaza 59

## PCMB Location / Message

The Communications Center will place the following message on a mainline PCMB prior to the I-80/I-90 Eastbound exit ramp to Toll Plaza 39.

		S	R		2		
		E	A	S	T		
		C	L	O	S	E	D

C	O	N	S	I	D	E	R
		A	L	T			
		R	O	U	T	E	

The Communications Center will place the following message on a mainline PCMB prior to the I-80/I-90 Westbound exit ramp to Toll Plaza 52.

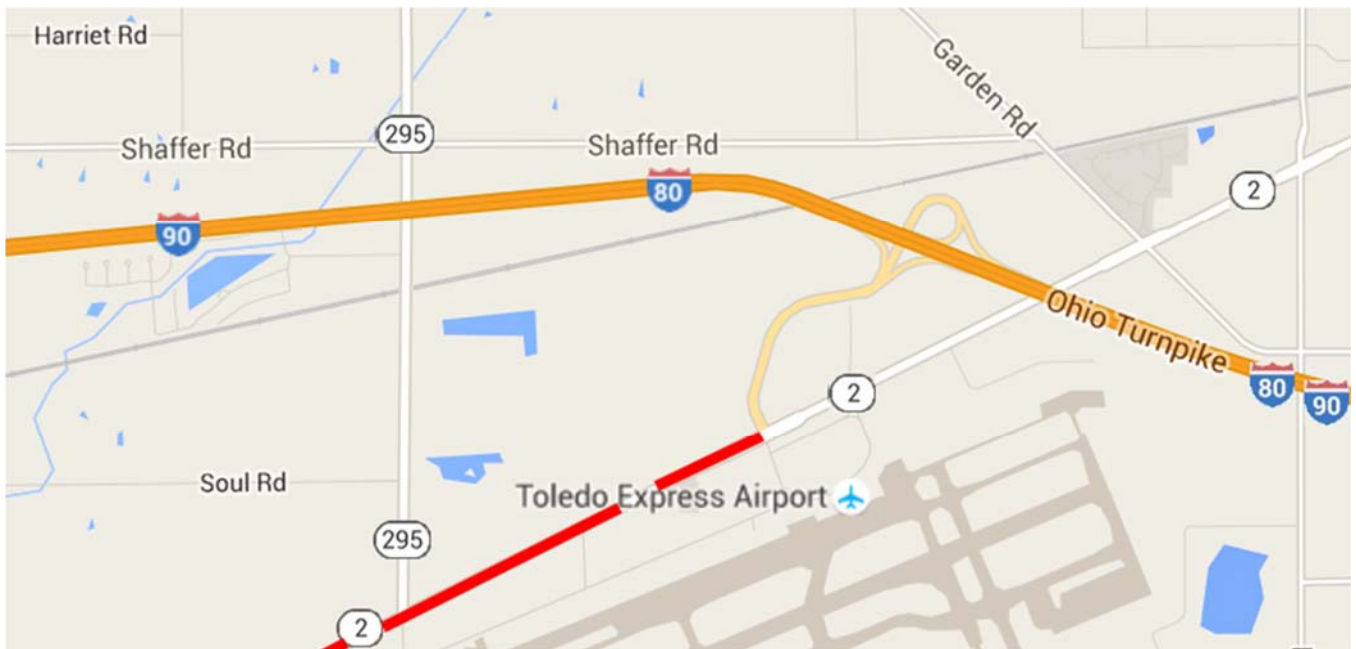
		S	R		2		
		E	A	S	T		
		C	L	O	S	E	D

C	O	N	S	I	D	E	R
		A	L	T			
		R	O	U	T	E	



## ODOT Route Closures SR 2 WB west of Toll Plaza 52

### General Play Information



— Closed section

### Closure Notes

- SR 2 WB closed west of Toll Plaza 52.
- Eastbound motorists will be notified prior to Toll Plaza 39
- Westbound motorists will be notified prior to Toll Plaza 59

## PCMB Location / Message

The Communications Center will place the following message on a mainline PCMB prior to the I-80/I-90 Eastbound exit ramp to Toll Plaza 39.

		S	R		2		
		W	E	S	T		
		C	L	O	S	E	D

C	O	N	S	I	D	E	R
		A	L	T			
		R	O	U	T	E	

The Communications Center will place the following message on a mainline PCMB prior to the I-80/I-90 Westbound exit ramp to Toll Plaza 59.

		S	R		2		
		W	E	S	T		
		C	L	O	S	E	D

C	O	N	S	I	D	E	R
		A	L	T			
		R	O	U	T	E	



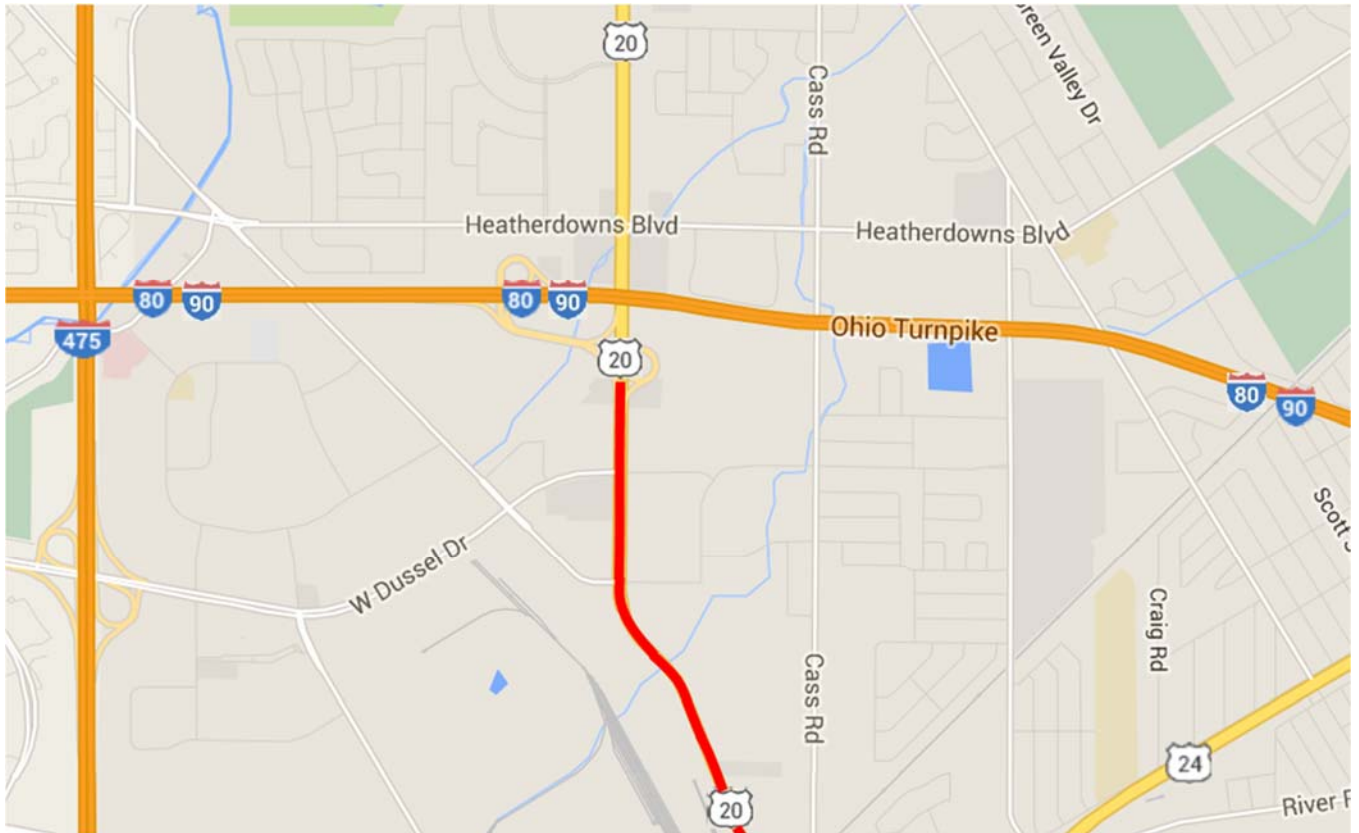
## Incident Location

US 20 (Lucas County)  
Toll Plaza 59 (milepost 59.5)



## ODOT Route Closures US 20 EB south of Toll Plaza 59

### General Play Information



— Closed section

### Closure Notes

- US 20 EB closed south of Toll Plaza 59.
- Eastbound motorists will be notified prior to Toll Plaza 52
- Westbound motorists will be notified prior to Toll Plaza 64

## PCMB Location / Message

The Communications Center will place the following message on a mainline PCMB prior to the I-80/I-90 Eastbound exit ramp to Toll Plaza 52.

		U	S		2	0	
		E	A	S	T		
		C	L	O	S	E	D

C	O	N	S	I	D	E	R
		A	L	T			
		R	O	U	T	E	

The Communications Center will place the following message on a mainline PCMB prior to the I-80/I-90 Westbound exit ramp to Toll Plaza 64.

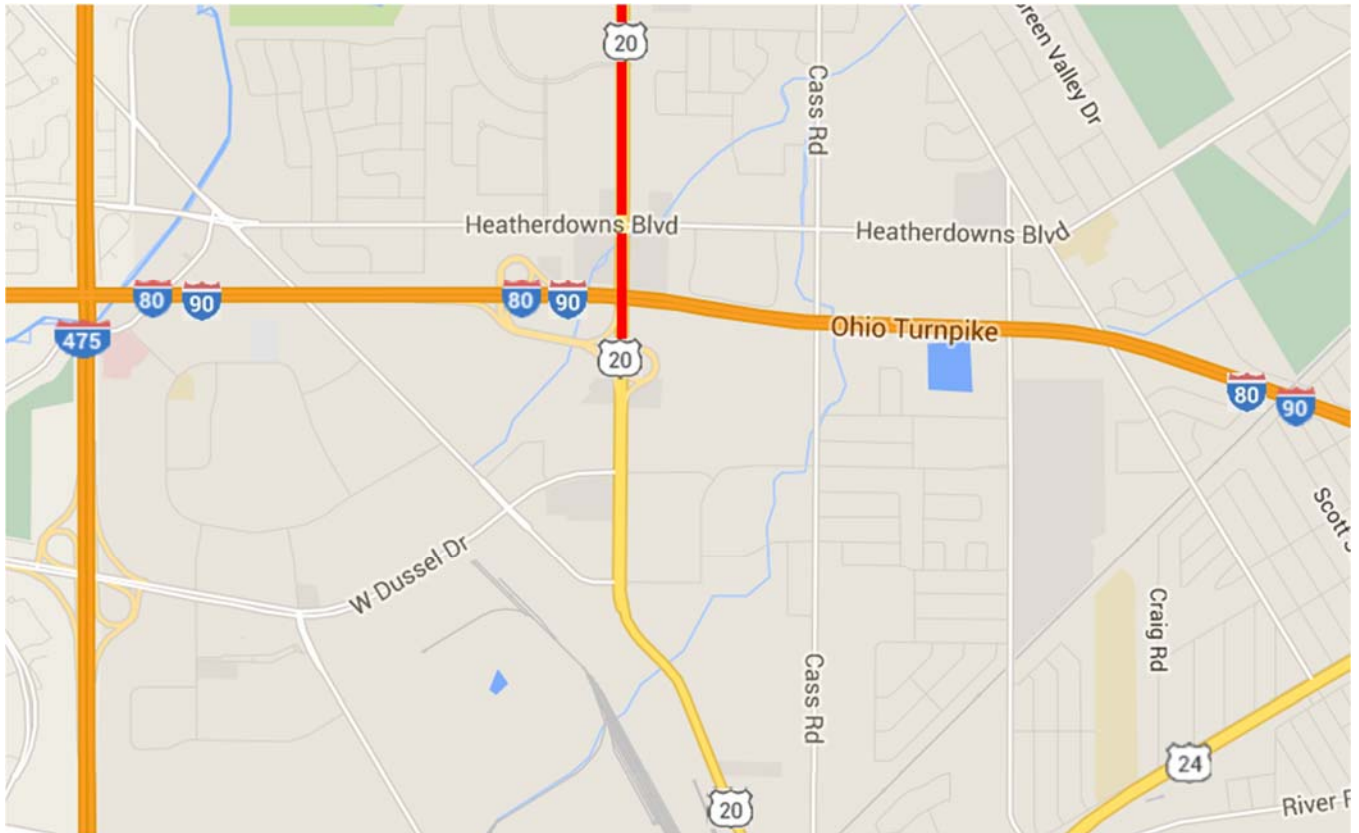
		U	S		2	0	
		E	A	S	T		
		C	L	O	S	E	D

C	O	N	S	I	D	E	R
		A	L	T			
		R	O	U	T	E	



## ODOT Route Closures US 20 WB north of Toll Plaza 59

### General Play Information



— Closed section

### Closure Notes

- US 20 WB closed north of Toll Plaza 59.
- Eastbound motorists will be notified prior to Toll Plaza 52
- Westbound motorists will be notified prior to Toll Plaza 64

## PCMB Location / Message

The Communications Center will place the following message on a mainline PCMB prior to the I-80/I-90 Eastbound exit ramp to Toll Plaza 52.

		U	S		2	0	
		W	E	S	T		
		C	L	O	S	E	D

C	O	N	S	I	D	E	R
		A	L	T			
		R	O	U	T	E	

The Communications Center will place the following message on a mainline PCMB prior to the I-80/I-90 Westbound exit ramp to Toll Plaza 64.

		U	S		2	0	
		W	E	S	T		
		C	L	O	S	E	D

C	O	N	S	I	D	E	R
		A	L	T			
		R	O	U	T	E	

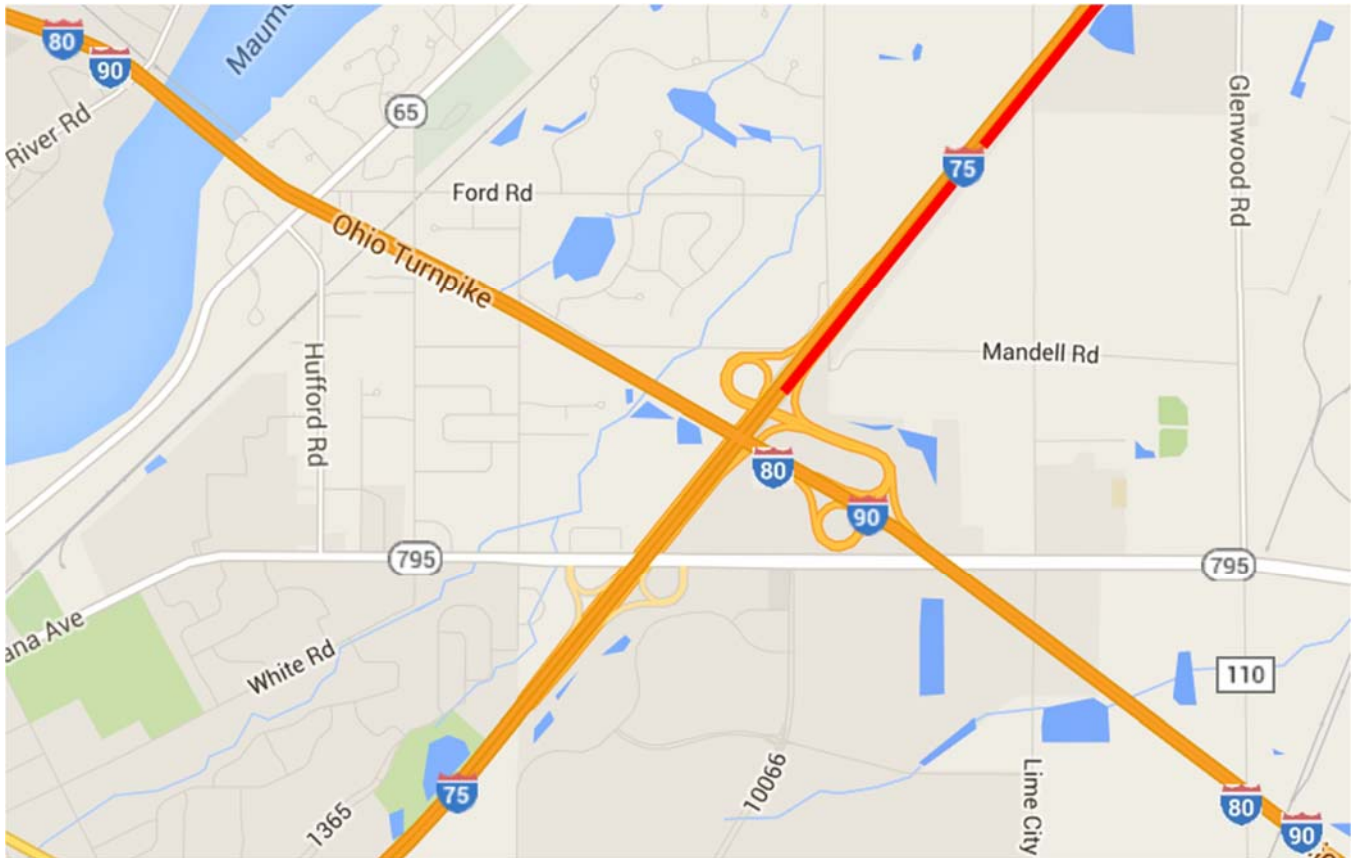
## Incident Location

I-75 (Wood County)  
Toll Plaza 64 (milepost 64.9)



## ODOT Route Closures I-75 NB north of Toll Plaza 64

### General Play Information



— Closed section

### Closure Notes

- I-75 NB closed north of Toll Plaza 64.
- Eastbound motorists will be notified prior to Toll Plaza 59
- Westbound motorists will be notified prior to Toll Plaza 71

## PCMB Location / Message

The Communications Center will place the following message on a mainline PCMB prior to the I-80/I-90 Eastbound exit ramp to Toll Plaza 59.

		I	-	7	5		
	N	O	R	T	H		
	C	L	O	S	E	D	

C	O	N	S	I	D	E	R
		A	L	T			
	R	O	U	T	E		

The Communications Center will place the following message on a mainline PCMB prior to the I-80/I-90 Westbound exit ramp to Toll Plaza 71.

		I	-	7	5		
	N	O	R	T	H		
	C	L	O	S	E	D	

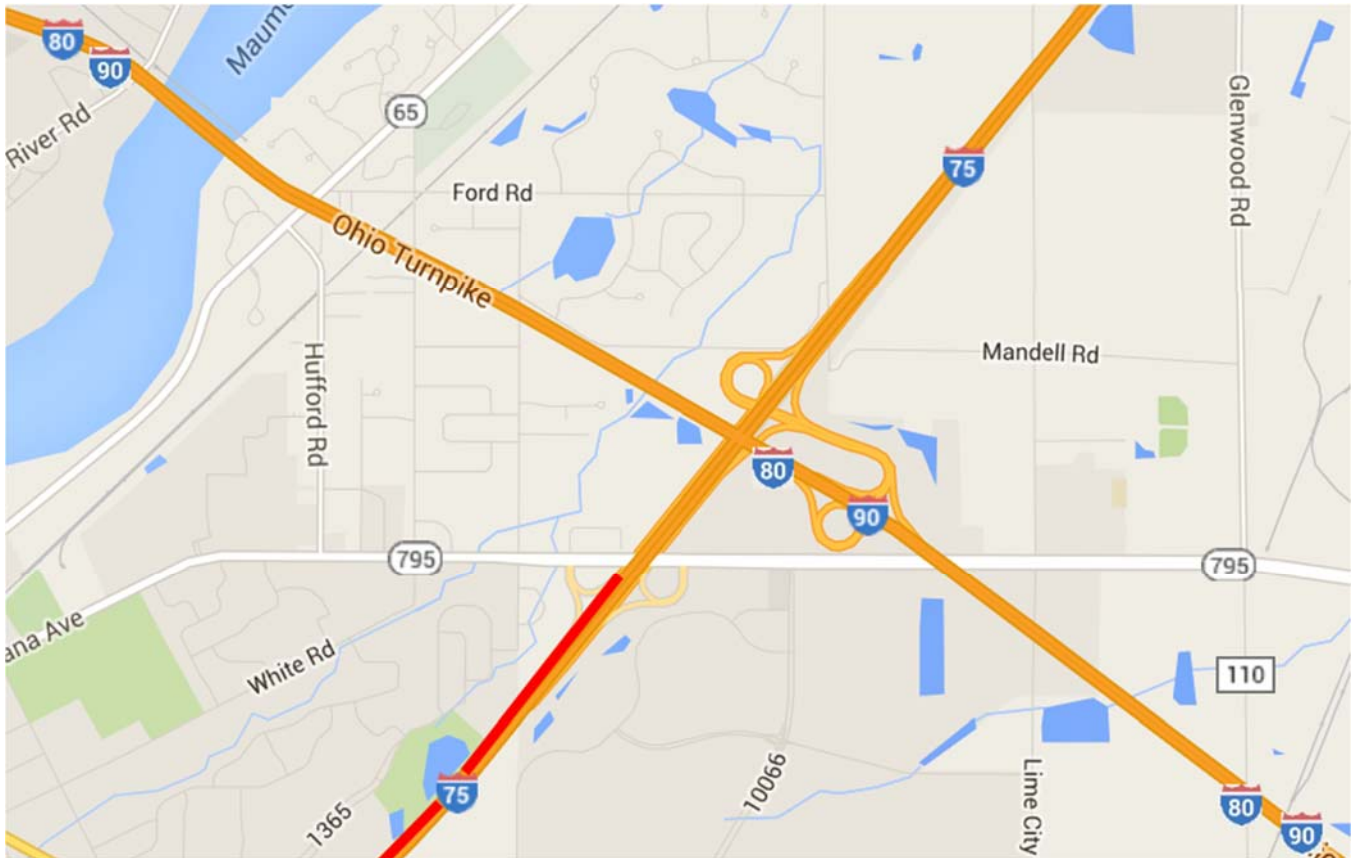
C	O	N	S	I	D	E	R
		A	L	T			
	R	O	U	T	E		





## ODOT Route Closures I-75 SB south of Toll Plaza 64

### General Play Information



— Closed section

### Closure Notes

- I-75 SB closed south of Toll Plaza 64.
- Eastbound motorists will be notified prior to Toll Plaza 59
- Westbound motorists will be notified prior to Toll Plaza 71

## PCMB Location / Message

The Communications Center will place the following message on a mainline PCMB prior to the I-80/I-90 Eastbound exit ramp to Toll Plaza 59.

		I	-	7	5		
	S	O	U	T	H		
	C	L	O	S	E	D	

C	O	N	S	I	D	E	R
		A	L	T			
	R	O	U	T	E		

The Communications Center will place the following message on a mainline PCMB prior to the I-80/I-90 Westbound exit ramp to Toll Plaza 71.

		I	-	7	5		
	S	O	U	T	H		
	C	L	O	S	E	D	

C	O	N	S	I	D	E	R
		A	L	T			
	R	O	U	T	E		

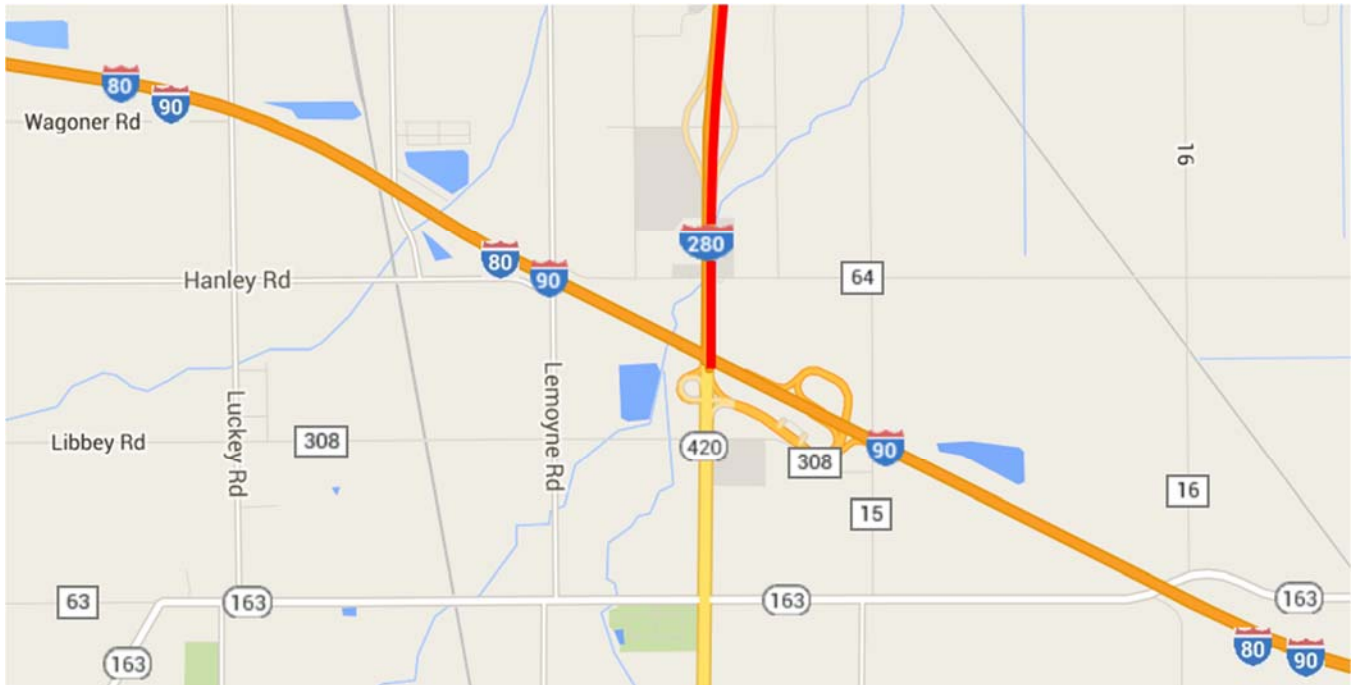
## Incident Location

I-280 / US 420 (Wood County)  
Toll Plaza 71 (milepost 71.7)



## ODOT Route Closures I-280 NB north of Toll Plaza 71

### General Play Information



— Closed section

### Closure Notes

- I-280 NB closed north of Toll Plaza 71.
- Eastbound motorists will be notified prior to Toll Plaza 64
- Westbound motorists will be notified prior to Toll Plaza 81

## PCMB Location / Message

The Communications Center will place the following message on a mainline PCMB prior to the I-80/I-90 Eastbound exit ramp to Toll Plaza 64.

	I	-	2	8	0		
	N	O	R	T	H		
	C	L	O	S	E	D	

C	O	N	S	I	D	E	R
		A	L	T			
		R	O	U	T	E	

The Communications Center will place the following message on a mainline PCMB prior to the I-80/I-90 Westbound exit ramp to Toll Plaza 81.

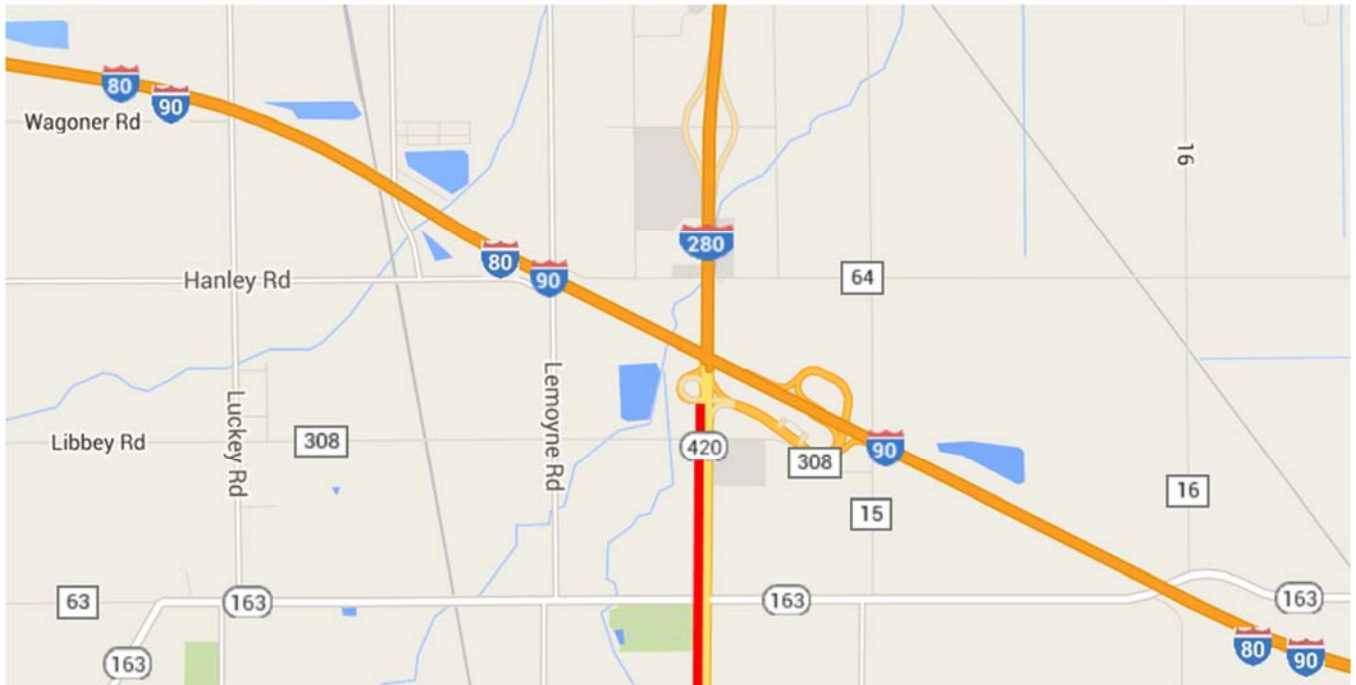
	I	-	2	8	0		
	N	O	R	T	H		
	C	L	O	S	E	D	

C	O	N	S	I	D	E	R
		A	L	T			
		R	O	U	T	E	



## ODOT Route Closures US 420 SB south of Toll Plaza 71

### General Play Information



— Closed section

### Closure Notes

- US 420 SB closed south of Toll Plaza 71.
- Eastbound motorists will be notified prior to Toll Plaza 64
- Westbound motorists will be notified prior to Toll Plaza 81

## PCMB Location / Message

The Communications Center will place the following message on a mainline PCMB prior to the I-80/I-90 Eastbound exit ramp to Toll Plaza 64.

	U	S		4	2	0	
	S	O	U	T	H		
	C	L	O	S	E	D	

C	O	N	S	I	D	E	R
		A	L	T			
	R	O	U	T	E		

The Communications Center will place the following message on a mainline PCMB prior to the I-80/I-90 Westbound exit ramp to Toll Plaza 81.

	U	S		4	2	0	
	S	O	U	T	H		
	C	L	O	S	E	D	

C	O	N	S	I	D	E	R
		A	L	T			
	R	O	U	T	E		

## Incident Location

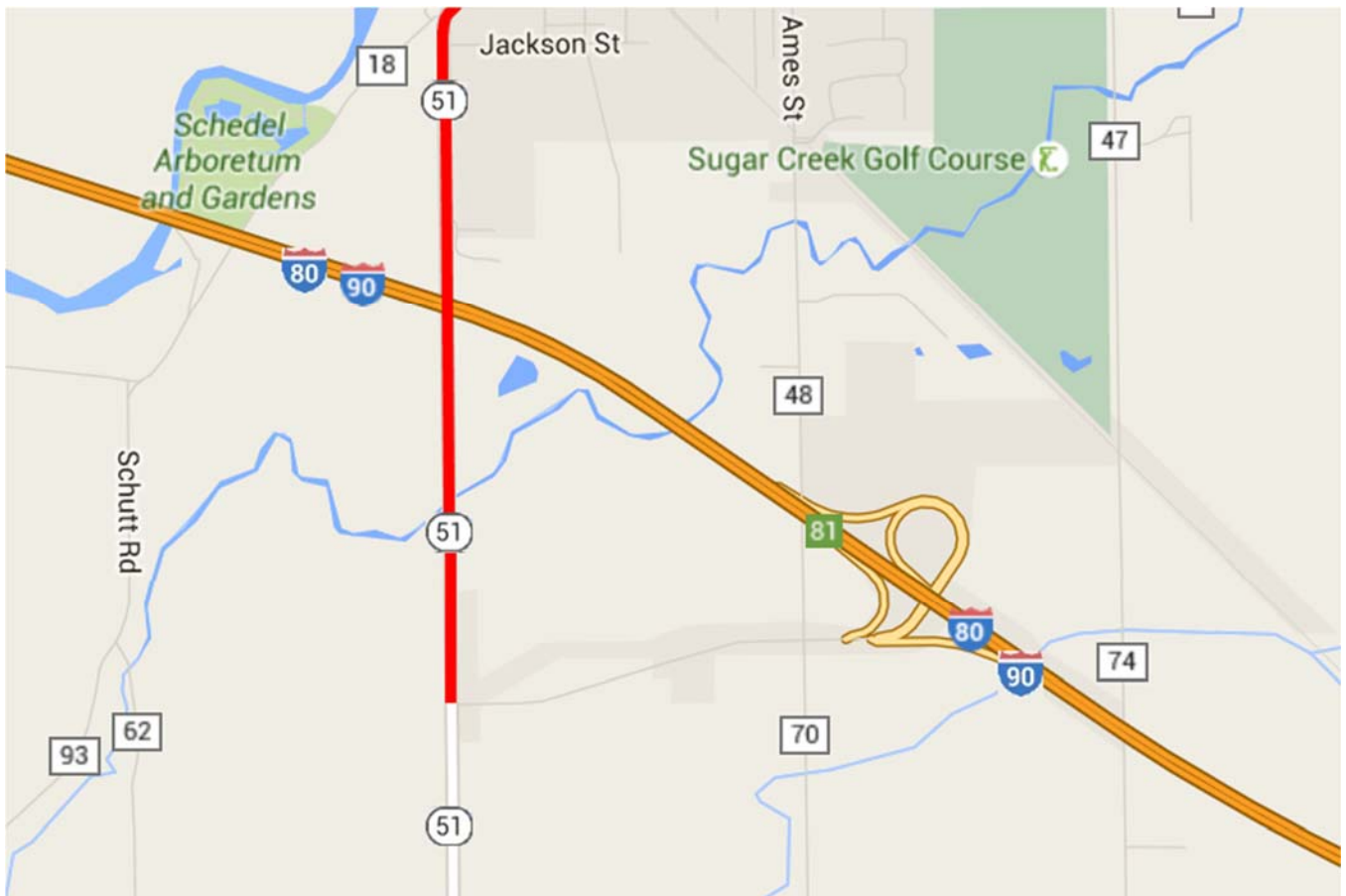
SR 51 (Ottawa County)  
Toll Plaza 81 (milepost 81.8)





## ODOT Route Closures SR 51 NB north of Toll Plaza 81

### General Play Information



— Closed section

### Closure Notes

- SR 51 NB closed north of Toll Plaza 81.
- Eastbound motorists will be notified prior to Toll Plaza 71
- Westbound motorists will be notified prior to Toll Plaza 91

## PCMB Location / Message

The Communications Center will place the following message on a mainline PCMB prior to the I-80/I-90 Eastbound exit ramp to Toll Plaza 71.

	S	R		5	1		
	N	O	R	T	H		
	C	L	O	S	E	D	

C	O	N	S	I	D	E	R
		A	L	T			
	R	O	U	T	E		

The Communications Center will place the following message on a mainline PCMB prior to the I-80/I-90 Westbound exit ramp to Toll Plaza 81.

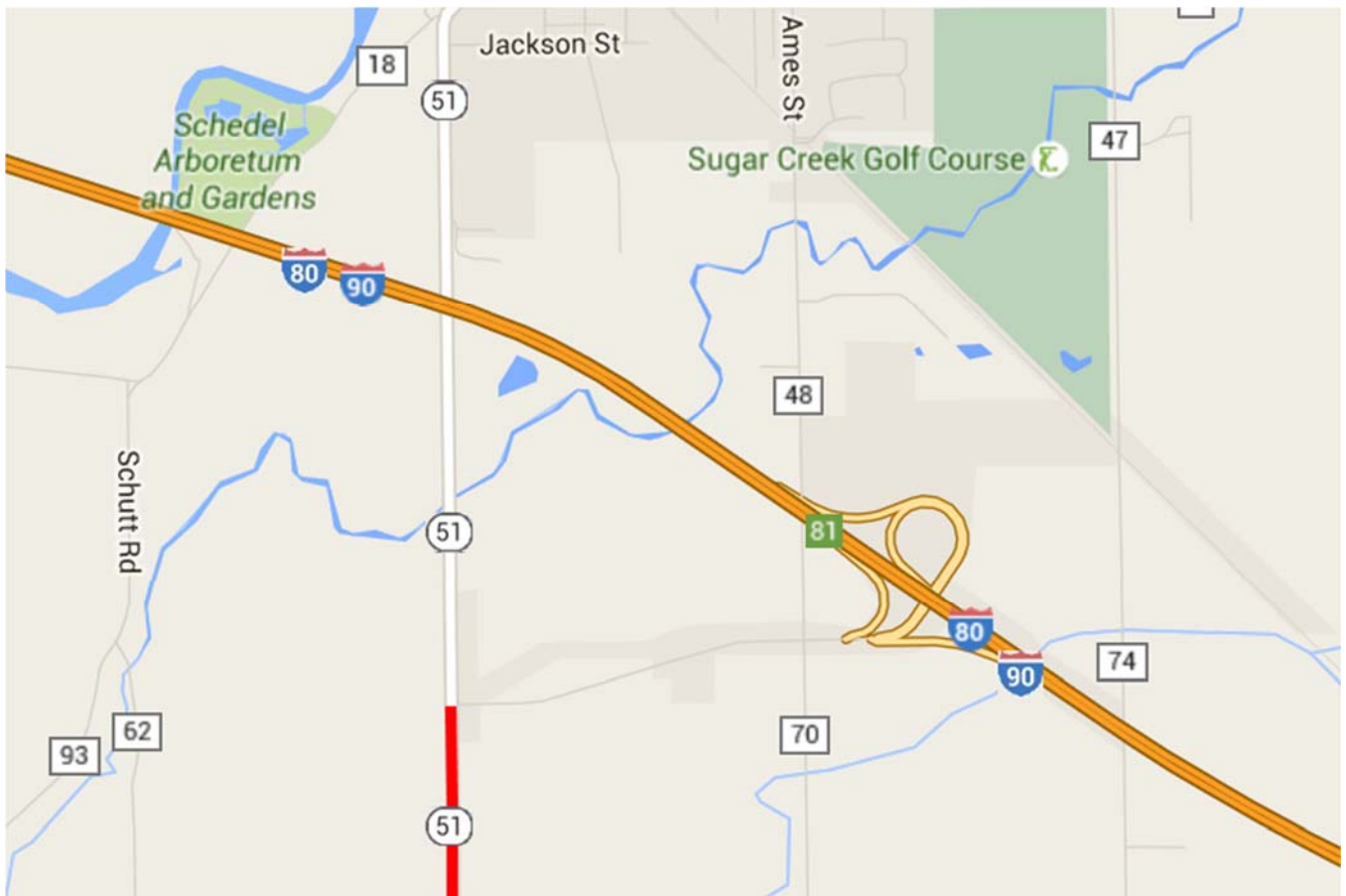
	S	R		5	1		
	N	O	R	T	H		
	C	L	O	S	E	D	

C	O	N	S	I	D	E	R
		A	L	T			
	R	O	U	T	E		



## ODOT Route Closures SR 51 SB south of Toll Plaza 81

### General Play Information



 Closed section

### Closure Notes

- SR 51 SB closed south of Toll Plaza 81.
- Eastbound motorists will be notified prior to Toll Plaza 71
- Westbound motorists will be notified prior to Toll Plaza 91

## PCMB Location / Message

The Communications Center will place the following message on a mainline PCMB prior to the I-80/I-90 Eastbound exit ramp to Toll Plaza 71.

	S	R		5	1		
	S	O	U	T	H		
	C	L	O	S	E	D	

C	O	N	S	I	D	E	R
		A	L	T			
	R	O	U	T	E		

The Communications Center will place the following message on a mainline PCMB prior to the I-80/I-90 Westbound exit ramp to Toll Plaza 91.

	S	R		5	1		
	S	O	U	T	H		
	C	L	O	S	E	D	

C	O	N	S	I	D	E	R
		A	L	T			
	R	O	U	T	E		

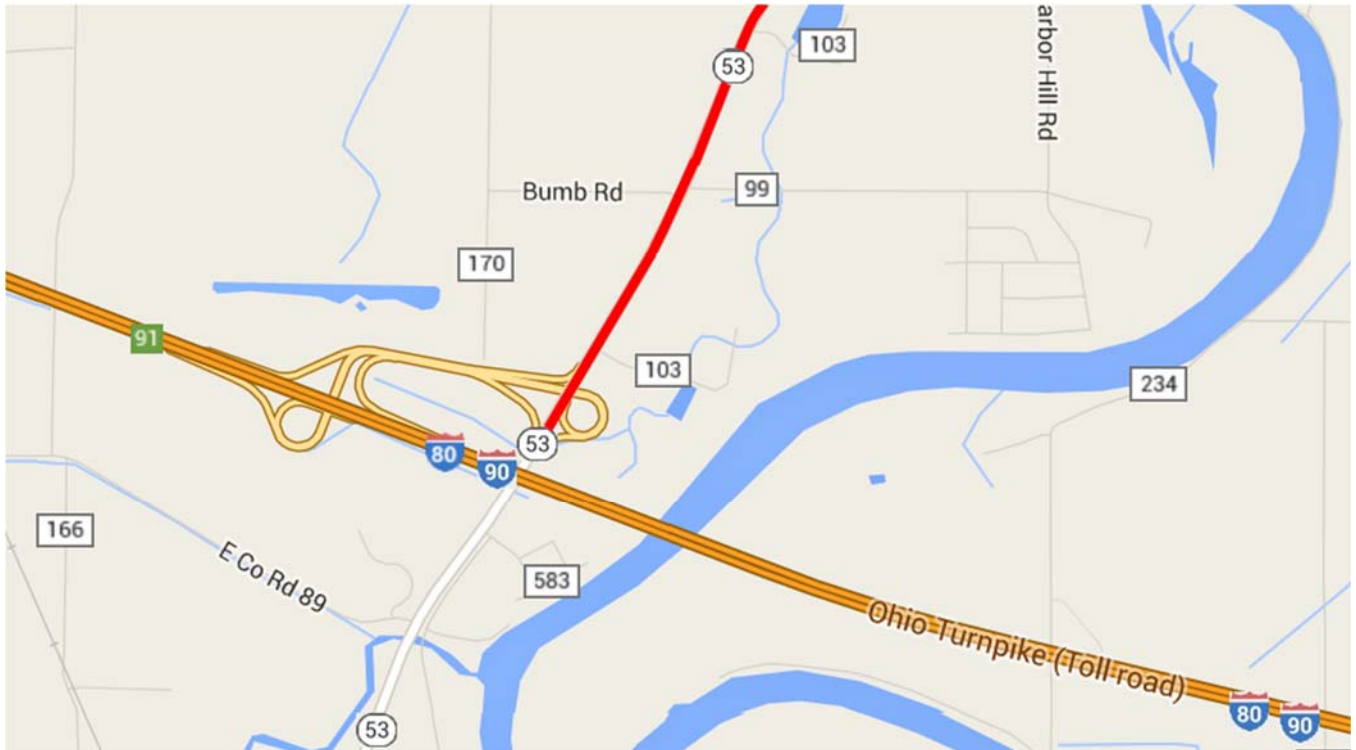
## Incident Location

**SR 53 (Sandusky County)  
Toll Plaza 91 (milepost 91.6)**



## ODOT Route Closures SR 53 NB north of Toll Plaza 91

### General Play Information



— Closed section

### Closure Notes

- SR 53 NB closed north of Toll Plaza 91.
- Eastbound motorists will be notified prior to Toll Plaza 81
- Westbound motorists will be notified prior to Toll Plaza 110

## PCMB Location / Message

The Communications Center will place the following message on a mainline PCMB prior to the I-80/I-90 Eastbound exit ramp to Toll Plaza 81.

	S	R		5	3		
	N	O	R	T	H		
	C	L	O	S	E	D	

C	O	N	S	I	D	E	R
		A	L	T			
	R	O	U	T	E		

The Communications Center will place the following message on a mainline PCMB prior to the I-80/I-90 Westbound exit ramp to Toll Plaza 110.

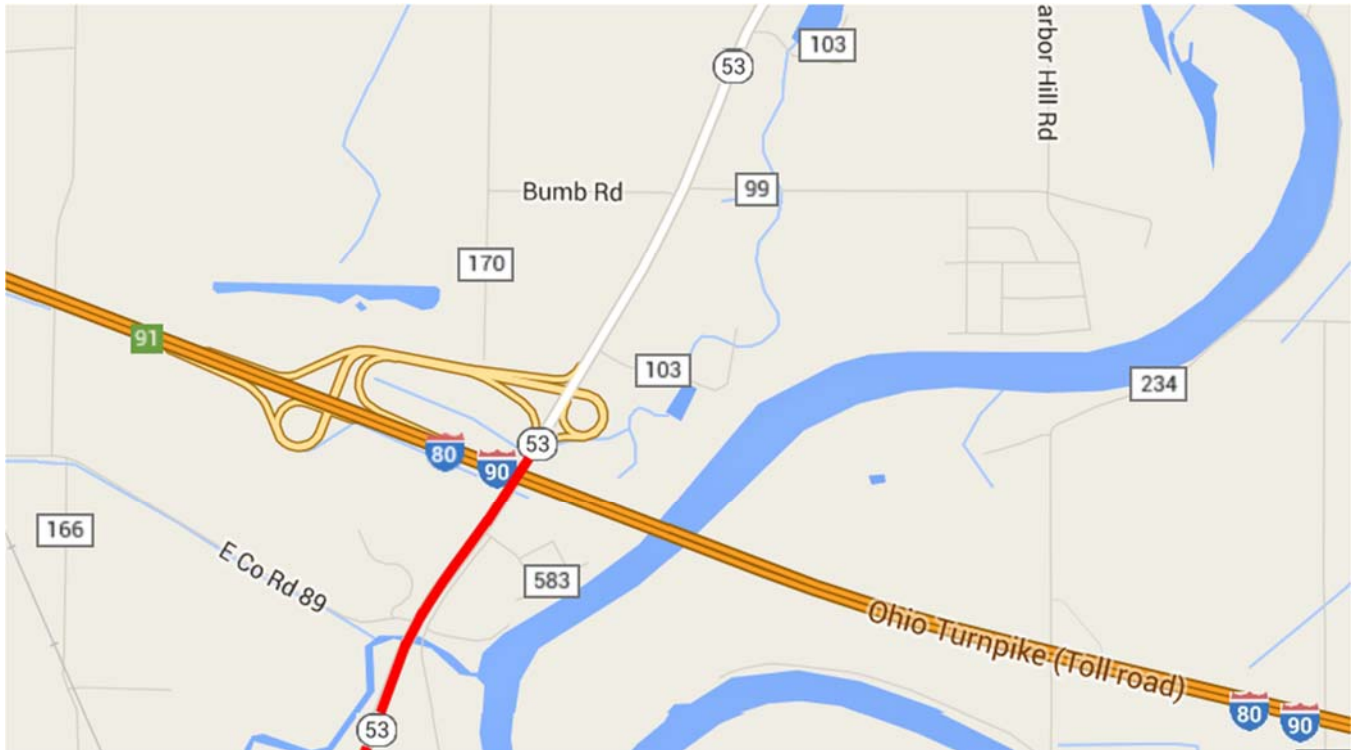
	S	R		5	3		
	N	O	R	T	H		
	C	L	O	S	E	D	

C	O	N	S	I	D	E	R
		A	L	T			
	R	O	U	T	E		



## ODOT Route Closures SR 53 SB south of Toll Plaza 91

### General Play Information



— Closed section

### Closure Notes

- SR 53 SB closed south of Toll Plaza 91.
- Eastbound motorists will be notified prior to Toll Plaza 81
- Westbound motorists will be notified prior to Toll Plaza 110



## PCMB Location / Message

The Communications Center will place the following message on a mainline PCMB prior to the I-80/I-90 Eastbound exit ramp to Toll Plaza 81.

	S	R		5	3		
	S	O	U	T	H		
	C	L	O	S	E	D	

C	O	N	S	I	D	E	R
		A	L	T			
	R	O	U	T	E		

The Communications Center will place the following message on a mainline PCMB prior to the I-80/I-90 Westbound exit ramp to Toll Plaza 110.

	S	R		5	3		
	S	O	U	T	H		
	C	L	O	S	E	D	

C	O	N	S	I	D	E	R
		A	L	T			
	R	O	U	T	E		

Incident Location

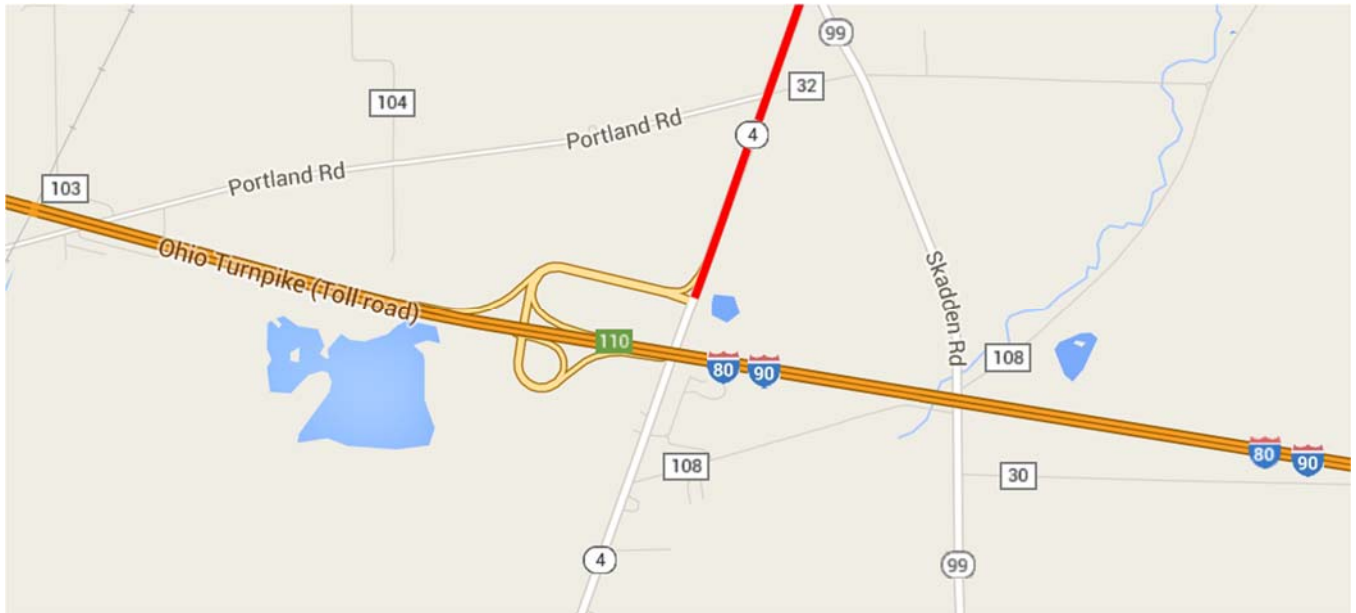
**SR 4 (Erie County)**

**Toll Plaza 110 (milepost 110.2)**



## ODOT Route Closures SR 4 NB north of Toll Plaza 110

### General Play Information



— Closed section

### Closure Notes

- SR 4 NB closed north of Toll Plaza 110.
- Eastbound motorists will be notified prior to Toll Plaza 91
- Westbound motorists will be notified prior to Toll Plaza 118

## PCMB Location / Message

The Communications Center will place the following message on a mainline PCMB prior to the I-80/I-90 Eastbound exit ramp to Toll Plaza 91.

	S	R		4			
	N	O	R	T	H		
	C	L	O	S	E	D	

C	O	N	S	I	D	E	R
		A	L	T			
	R	O	U	T	E		

The Communications Center will place the following message on a mainline PCMB prior to the I-80/I-90 Westbound exit ramp to Toll Plaza 118.

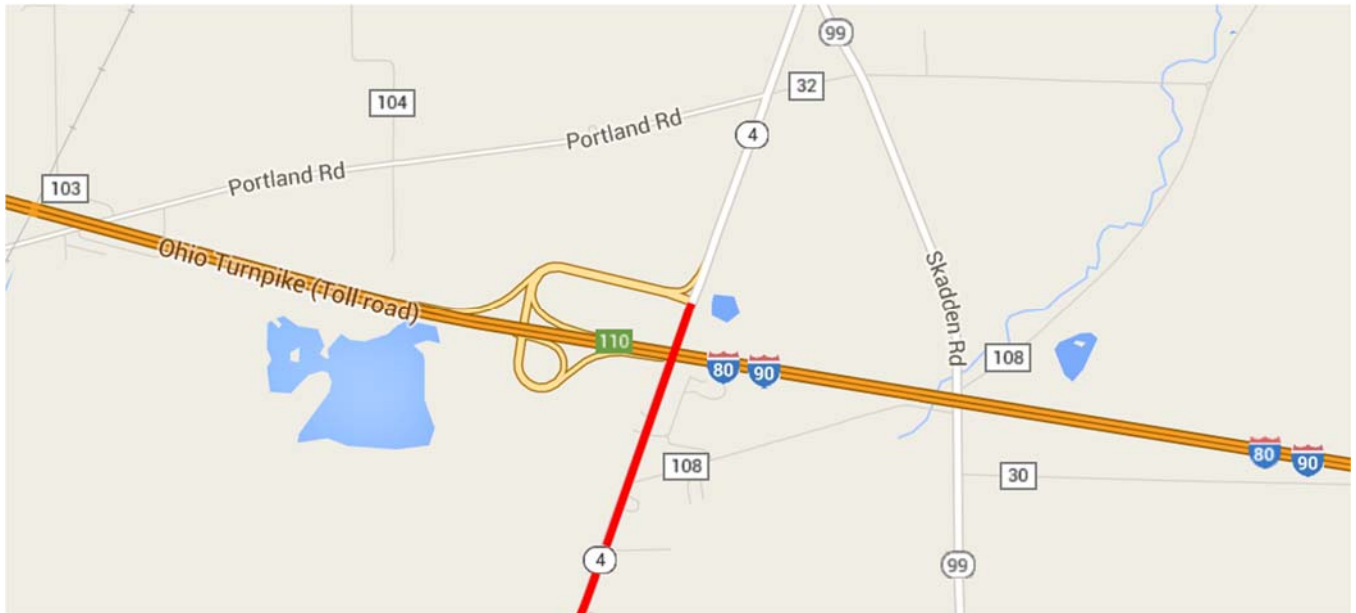
	S	R		4			
	N	O	R	T	H		
	C	L	O	S	E	D	

C	O	N	S	I	D	E	R
		A	L	T			
	R	O	U	T	E		



## ODOT Route Closures SR 4 SB south of Toll Plaza 110

### General Play Information



— Closed section

### Closure Notes

- SR 4 SB closed south of Toll Plaza 110.
- Eastbound motorists will be notified prior to Toll Plaza 91
- Westbound motorists will be notified prior to Toll Plaza 118

## PCMB Location / Message

The Communications Center will place the following message on a mainline PCMB prior to the I-80/I-90 Eastbound exit ramp to Toll Plaza 91.

	S	R		4			
	S	O	U	T	H		
	C	L	O	S	E	D	

C	O	N	S	I	D	E	R
		A	L	T			
	R	O	U	T	E		

The Communications Center will place the following message on a mainline PCMB prior to the I-80/I-90 Westbound exit ramp to Toll Plaza 118.

	S	R		4			
	S	O	U	T	H		
	C	L	O	S	E	D	

C	O	N	S	I	D	E	R
		A	L	T			
	R	O	U	T	E		

## Incident Location

US 250 (Erie County)

Toll Plaza 118 (milepost 118.5)



## ODOT Route Closures US 250 WB north of Toll Plaza 118

### General Play Information



— Closed section

### Closure Notes

- US 250 WB closed north of Toll Plaza 118.
- Eastbound motorists will be notified prior to Toll Plaza 110
- Westbound motorists will be notified prior to Toll Plaza 135



## PCMB Location / Message

The Communications Center will place the following message on a mainline PCMB prior to the I-80/I-90 Eastbound exit ramp to Toll Plaza 110.

	U	S		2	5	0	
		W	E	S	T		
	C	L	O	S	E	D	

C	O	N	S	I	D	E	R
		A	L	T			
	R	O	U	T	E		

The Communications Center will place the following message on a mainline PCMB prior to the I-80/I-90 Westbound exit ramp to Toll Plaza 135.

	U	S		2	5	0	
		W	E	S	T		
	C	L	O	S	E	D	

C	O	N	S	I	D	E	R
		A	L	T			
	R	O	U	T	E		



## ODOT Route Closures US 250 EB south of Toll Plaza 118

### General Play Information



— Closed section

### Closure Notes

- US 250 EB closed south of Toll Plaza 118.
- Eastbound motorists will be notified prior to Toll Plaza 110
- Westbound motorists will be notified prior to Toll Plaza 135

## PCMB Location / Message

The Communications Center will place the following message on a mainline PCMB prior to the I-80/I-90 Eastbound exit ramp to Toll Plaza 110.

	U	S		2	5	0	
		E	A	S	T		
	C	L	O	S	E	D	

C	O	N	S	I	D	E	R
		A	L	T			
	R	O	U	T	E		

The Communications Center will place the following message on a mainline PCMB prior to the I-80/I-90 Westbound exit ramp to Toll Plaza 135.

	U	S		2	5	0	
		E	A	S	T		
	C	L	O	S	E	D	

C	O	N	S	I	D	E	R
		A	L	T			
	R	O	U	T	E		

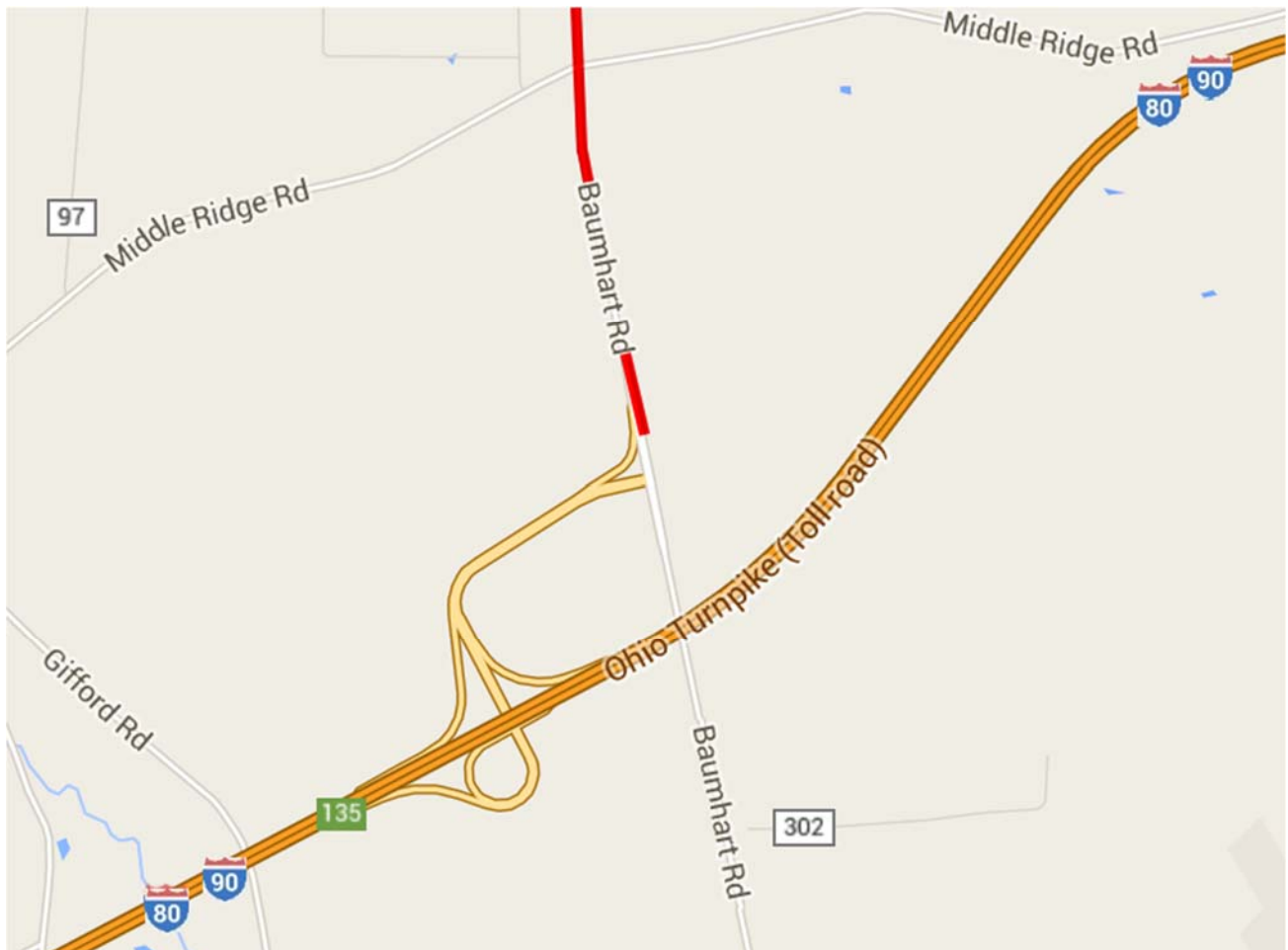
## Incident Location

**Baumhart Road (Lorain County)  
Toll Plaza 135 (milepost 135.9)**



## ODOT Route Closures Baumhart Road NB north of Toll Plaza 135

### General Play Information



— Closed section

### Closure Notes

- Baumhart Road NB closed north of Toll Plaza 135.
- Eastbound motorists will be notified prior to Toll Plaza 118
- Westbound motorists will be notified prior to Toll Plaza 140

## PCMB Location / Message

The Communications Center will place the following message on a mainline PCMB prior to the I-80/I-90 Eastbound exit ramp to Toll Plaza 118.

B	A	U	M	H	A	R	T
R	O	A	D		N	B	
	C	L	O	S	E	D	

C	O	N	S	I	D	E	R
		A	L	T			
	R	O	U	T	E		

The Communications Center will place the following message on a mainline PCMB prior to the I-80/I-90 Westbound exit ramp to Toll Plaza 140.

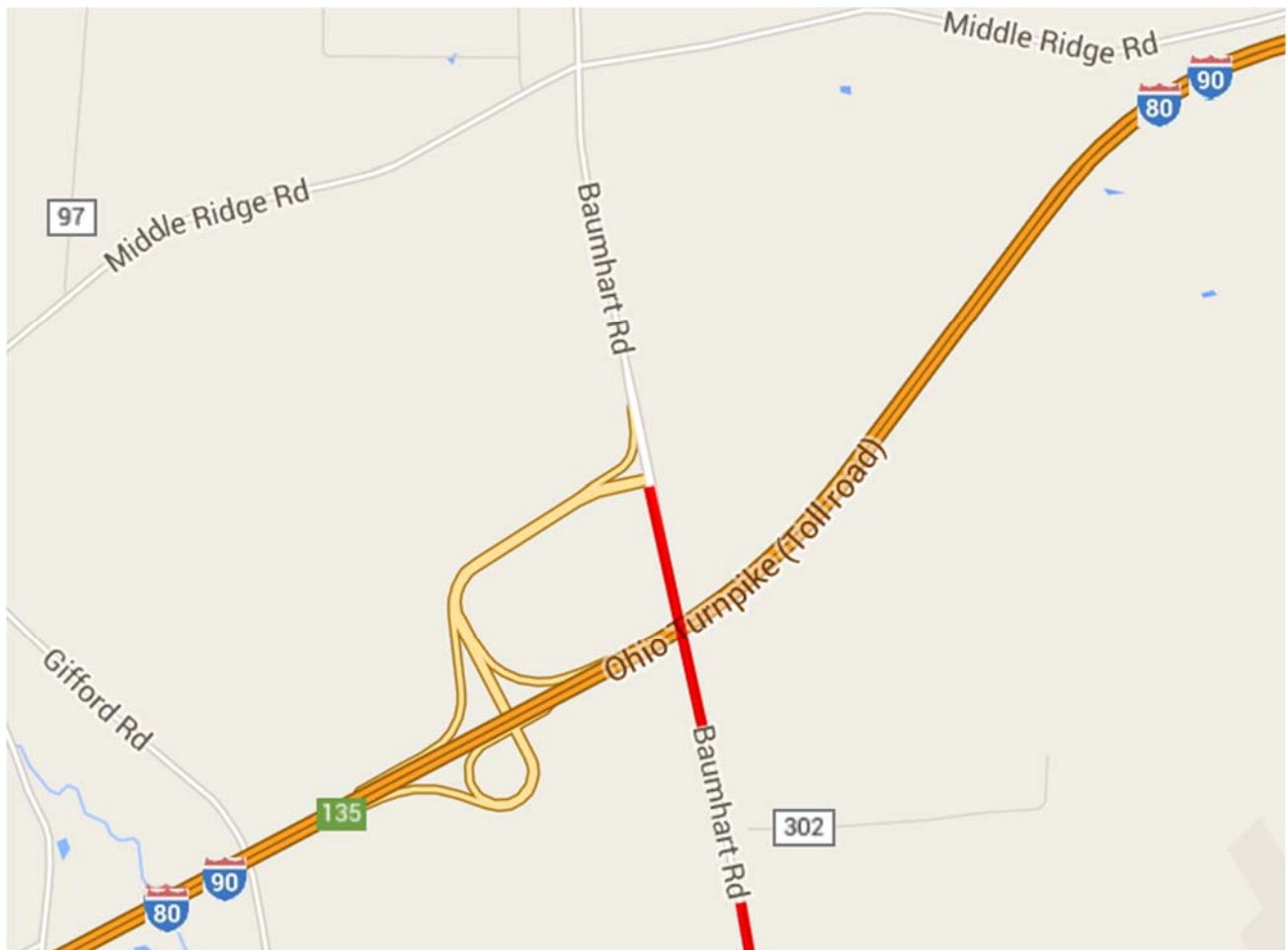
B	A	U	M	H	A	R	T
R	O	A	D		N	B	
	C	L	O	S	E	D	

C	O	N	S	I	D	E	R
		A	L	T			
	R	O	U	T	E		



## ODOT Route Closures Baumhart Road SB south of Toll Plaza 135

### General Play Information



 Closed section

### Closure Notes

- Baumhart Road SB closed south of Toll Plaza 135.
- Eastbound motorists will be notified prior to Toll Plaza 118
- Westbound motorists will be notified prior to Toll Plaza 140

## PCMB Location / Message

The Communications Center will place the following message on a mainline PCMB prior to the I-80/I-90 Eastbound exit ramp to Toll Plaza 118.

B	A	U	M	H	A	R	T
R	O	A	D		S	B	
	C	L	O	S	E	D	

C	O	N	S	I	D	E	R
		A	L	T			
	R	O	U	T	E		

The Communications Center will place the following message on a mainline PCMB prior to the I-80/I-90 Westbound exit ramp to Toll Plaza 140.

B	A	U	M	H	A	R	T
R	O	A	D		S	B	
	C	L	O	S	E	D	

C	O	N	S	I	D	E	R
		A	L	T			
	R	O	U	T	E		



## Incident Location

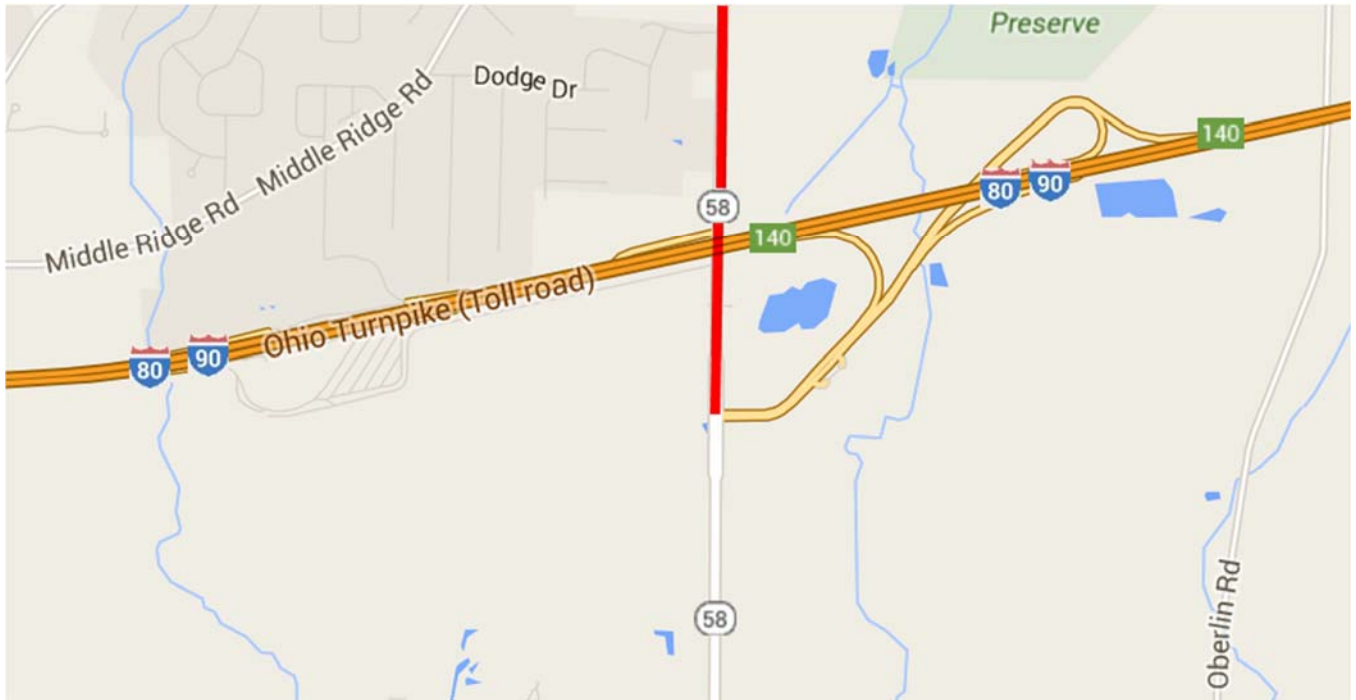
**SR 58 (Lorain County)**


**Toll Plaza 140 (milepost 140.6)**



## ODOT Route Closures SR 58 NB north of Toll Plaza 140

### General Play Information



 Closed section

### Closure Notes

- SR 58 NB closed north of Toll Plaza 140.
- Eastbound motorists will be notified prior to Toll Plaza 135
- Westbound motorists will be notified prior to Toll Plaza 145

## PCMB Location / Message

The Communications Center will place the following message on a mainline PCMB prior to the I-80/I-90 Eastbound exit ramp to Toll Plaza 135.

	S	R		5	8		
	N	O	R	T	H		
	C	L	O	S	E	D	

C	O	N	S	I	D	E	R
		A	L	T			
	R	O	U	T	E		

The Communications Center will place the following message on a mainline PCMB prior to the I-80/I-90 Westbound exit ramp to Toll Plaza 145.

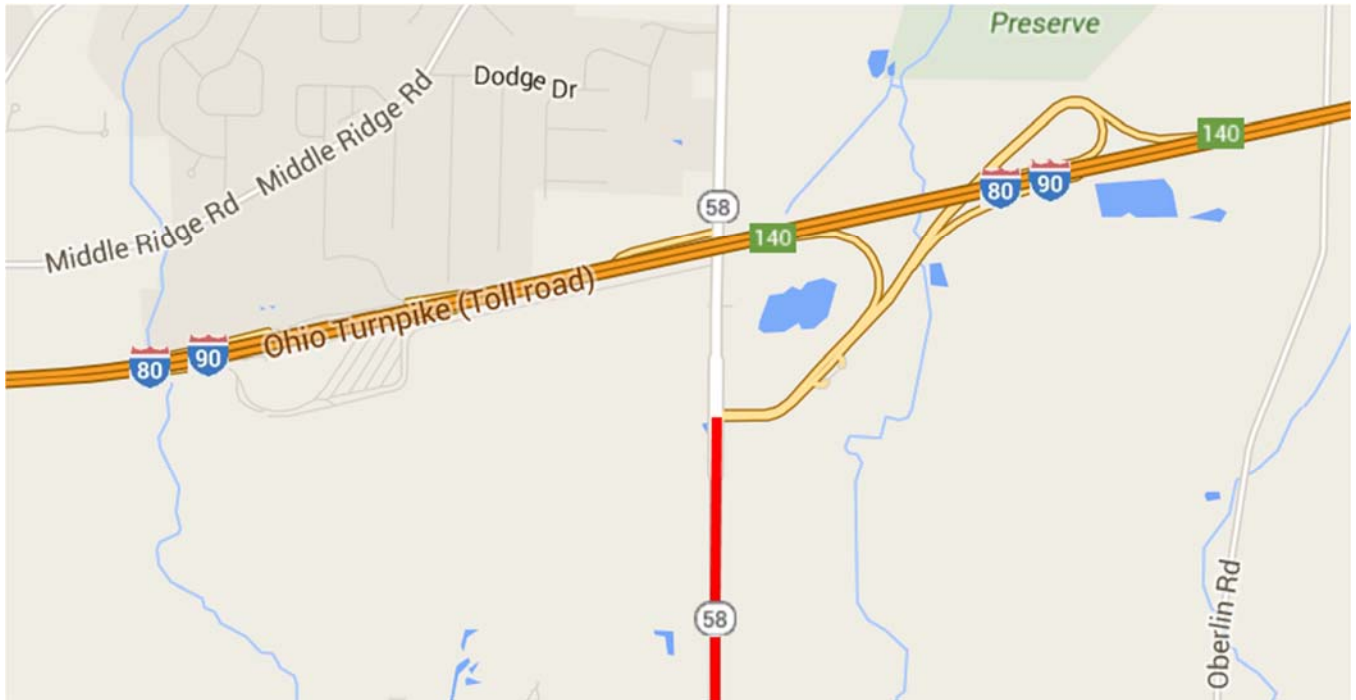
	S	R		5	8		
	N	O	R	T	H		
	C	L	O	S	E	D	

C	O	N	S	I	D	E	R
		A	L	T			
	R	O	U	T	E		



## ODOT Route Closures SR 58 SB south of Toll Plaza 140

### General Play Information



— Closed section

### Closure Notes

- SR 58 SB closed south of Toll Plaza 140.
- Eastbound motorists will be notified prior to Toll Plaza 135
- Westbound motorists will be notified prior to Toll Plaza 145

## PCMB Location / Message

The Communications Center will place the following message on a mainline PCMB prior to the I-80/I-90 Eastbound exit ramp to Toll Plaza 135.

	S	R		5	8		
	S	O	U	T	H		
	C	L	O	S	E	D	

C	O	N	S	I	D	E	R
		A	L	T			
	R	O	U	T	E		

The Communications Center will place the following message on a mainline PCMB prior to the I-80/I-90 Westbound exit ramp to Toll Plaza 145.

	S	R		5	8		
	S	O	U	T	H		
	C	L	O	S	E	D	

C	O	N	S	I	D	E	R
		A	L	T			
	R	O	U	T	E		

## Incident Location

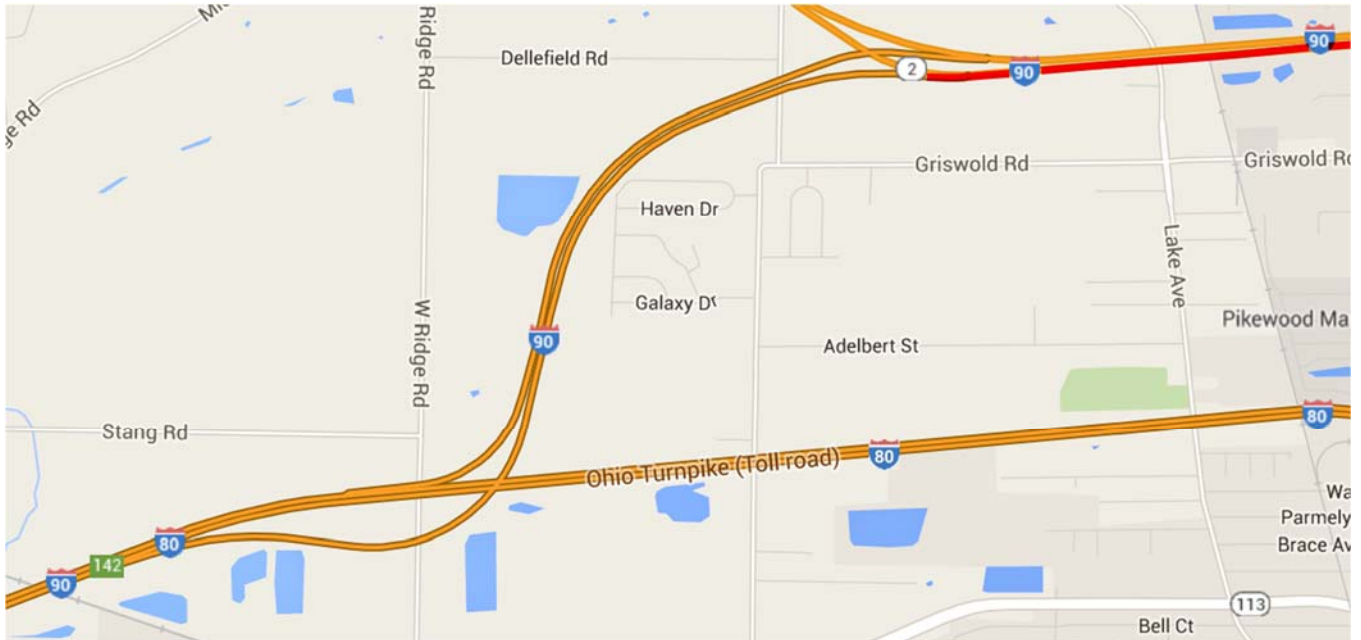
I-90 (Lorain County)

Toll Plaza 142 (milepost 142.8)



## ***ODOT Route Closures I-90 EB east of Toll Plaza 142***

### **General Play Information**



 Closed section

### **Closure Notes**

- I-90 EB closed east of Toll Plaza 142.
- Eastbound motorists will be notified prior to Toll Plaza 140

## PCMB Location / Message

The Communications Center will place the following message on a mainline PCMB prior to the I-80/I-90 Eastbound exit ramp to Toll Plaza 140.

		I	-	9	0		
		E	A	S	T		
		C	L	O	S	E	D

C	O	N	S	I	D	E	R
		A	L	T			
		R	O	U	T	E	



## Incident Location

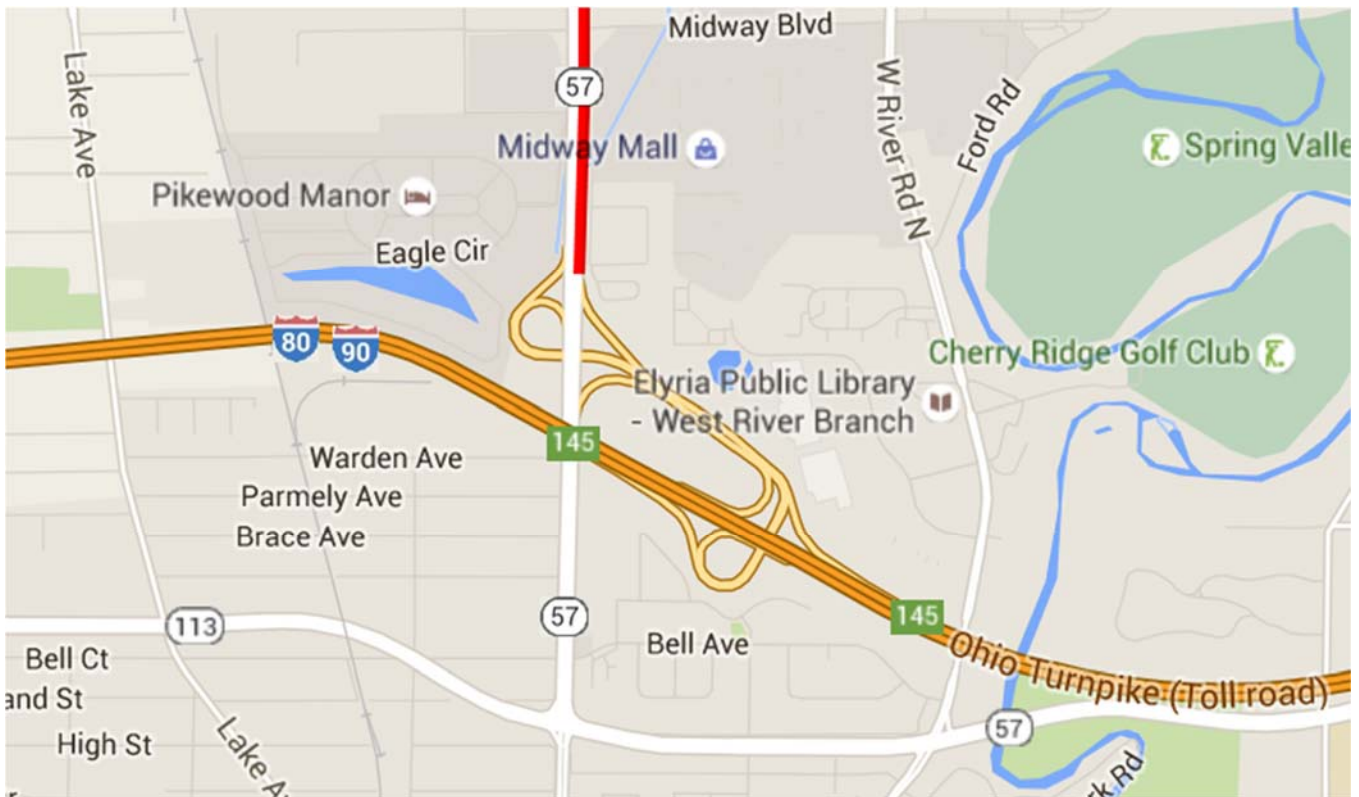
SR 57 (Lorain County)

Toll Plaza 145 (milepost 145.5)



## ODOT Route Closures SR 57 NB north of Toll Plaza 145

### General Play Information



— Closed section

### Closure Notes

- SR 57 NB closed north of Toll Plaza 145.
- Eastbound motorists will be notified prior to Toll Plaza 142
- Westbound motorists will be notified prior to Toll Plaza 152

## PCMB Location / Message

The Communications Center will place the following message on a mainline PCMB prior to the I-80 Eastbound exit ramp to Toll Plaza 142.

	S	R		5	7		
	N	O	R	T	H		
	C	L	O	S	E	D	

C	O	N	S	I	D	E	R
		A	L	T			
	R	O	U	T	E		

The Communications Center will place the following message on a mainline PCMB prior to the I-80 Westbound exit ramp to Toll Plaza 152.

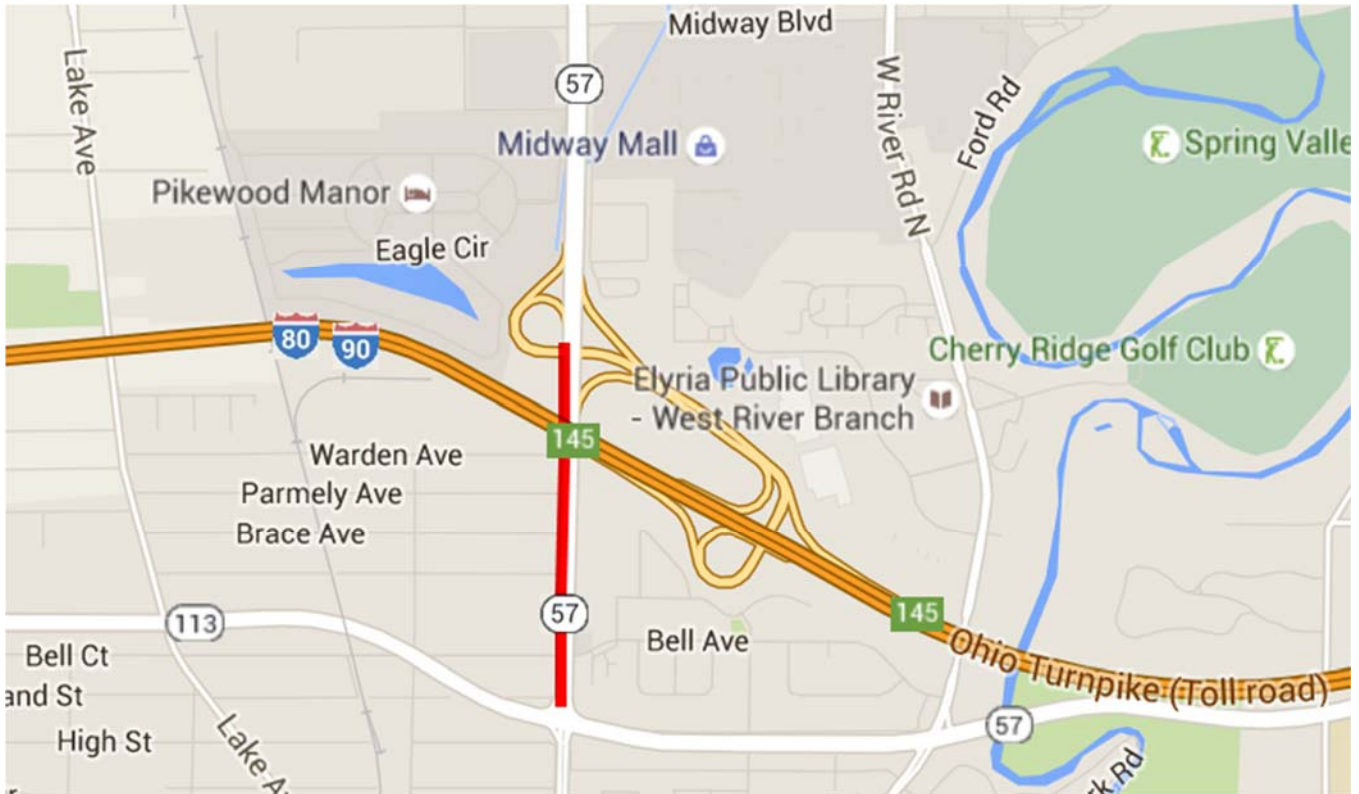
	S	R		5	7		
	N	O	R	T	H		
	C	L	O	S	E	D	

C	O	N	S	I	D	E	R
		A	L	T			
	R	O	U	T	E		



## ODOT Route Closures SR 57 SB south of Toll Plaza 145

### General Play Information



— Closed section

### Closure Notes

- SR 57 SB closed south of Toll Plaza 145.
- Eastbound motorists will be notified prior to Toll Plaza 140
- Westbound motorists will be notified prior to Toll Plaza 152

## PCMB Location / Message

The Communications Center will place the following message on a mainline PCMB prior to the I-80 Eastbound exit ramp to Toll Plaza 145.

	S	R		5	7		
	S	O	U	T	H		
	C	L	O	S	E	D	

C	O	N	S	I	D	E	R
		A	L	T			
	R	O	U	T	E		

The Communications Center will place the following message on a mainline PCMB prior to the I-80 Westbound exit ramp to Toll Plaza 152.

	S	R		5	7		
	S	O	U	T	H		
	C	L	O	S	E	D	

C	O	N	S	I	D	E	R
		A	L	T			
	R	O	U	T	E		

## Incident Location

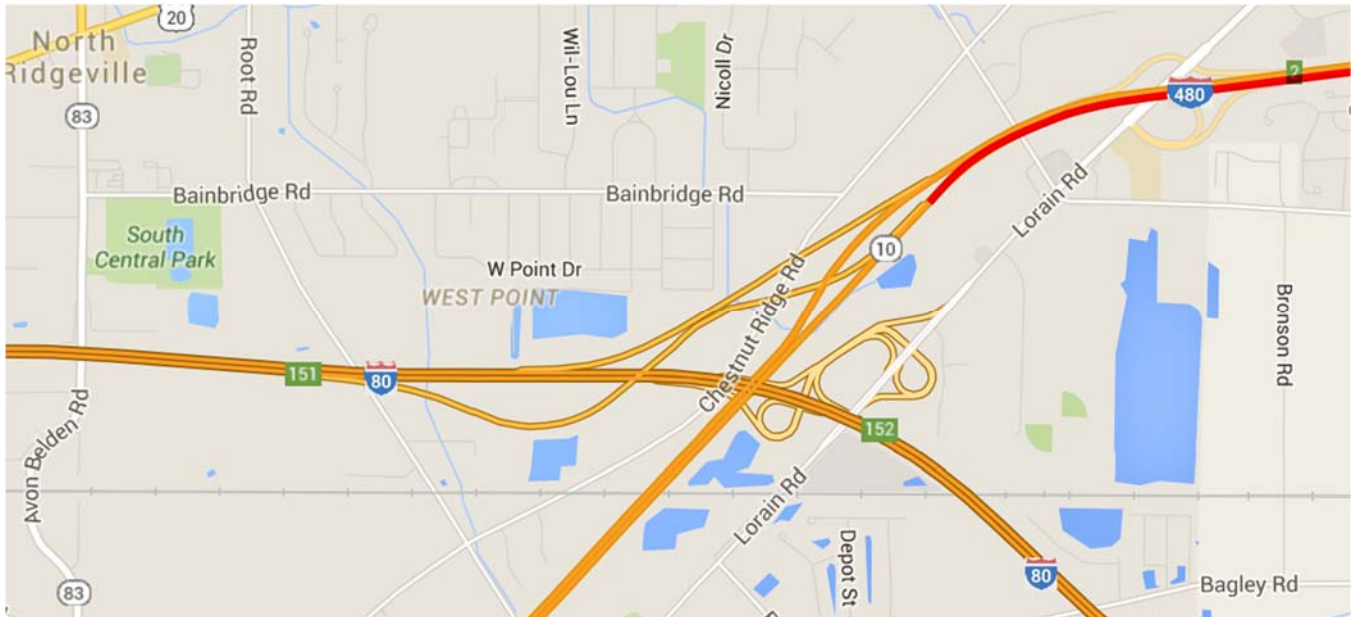
I-480 (Lorain County)


Toll Plaza 151 (milepost 151.8)



## ODOT Route Closures I-480 EB east of Toll Plaza 151

### General Play Information



 Closed section

### Closure Notes

- I-480 EB closed east of Toll Plaza 151.
- Eastbound motorists will be notified prior to Toll Plaza 145

## PCMB Location / Message

The Communications Center will place the following message on a mainline PCMB prior to the I-80 Eastbound exit ramp to Toll Plaza 145.

	I	-	4	8	0		
		E	A	S	T		
	C	L	O	S	E	D	

C	O	N	S	I	D	E	R
		A	L	T			
	R	O	U	T	E		



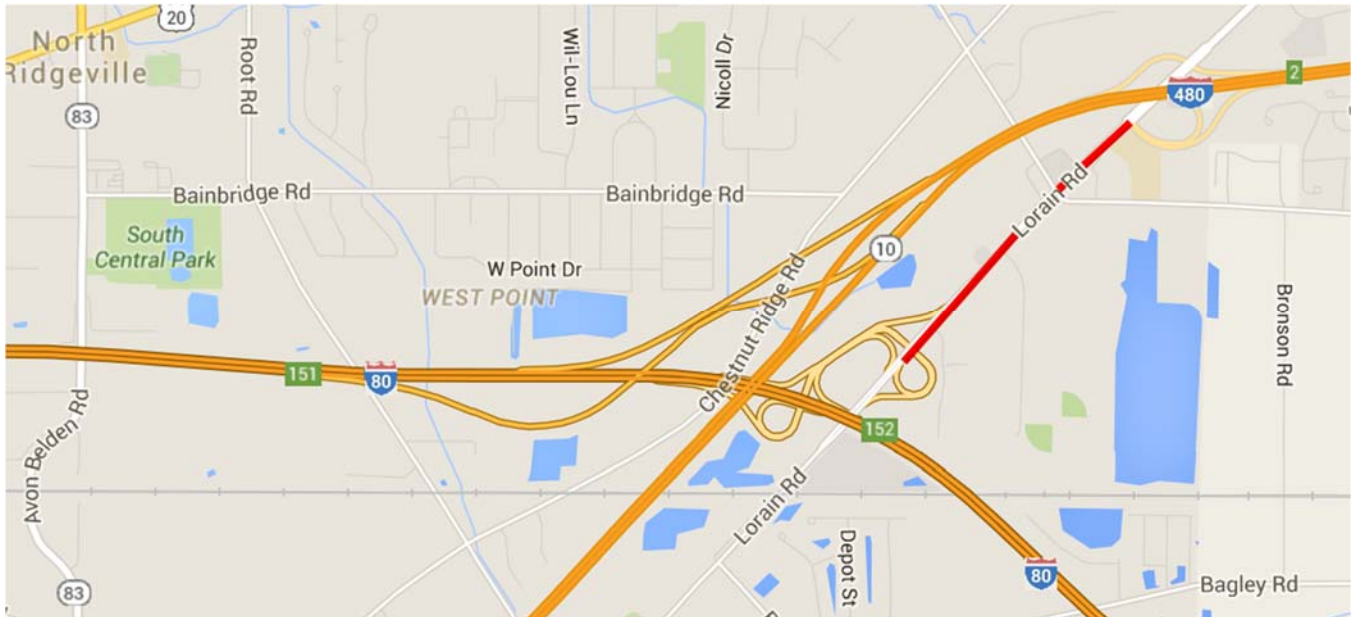
## Incident Location

Lorain Road (Lorain County)  
Toll Plaza 152 (milepost 152.2)



## ODOT Route Closures Lorain Road EB east of Toll Plaza 152

### General Play Information



— Closed section

### Closure Notes

- Lorain Road EB closed east of Toll Plaza 152.
- Eastbound motorists will be notified prior to Toll Plaza 151
- Westbound motorists will be notified prior to Toll Plaza 161

## PCMB Location / Message

The Communications Center will place the following message on a mainline PCMB prior to the I-80 Eastbound exit ramp to Toll Plaza 151.

	L	O	R	A	I	N	
	R	D		E	B		
	C	L	O	S	E	D	

C	O	N	S	I	D	E	R
		A	L	T			
	R	O	U	T	E		

The Communications Center will place the following message on a mainline PCMB prior to the I-80 Westbound exit ramp to Toll Plaza 161.

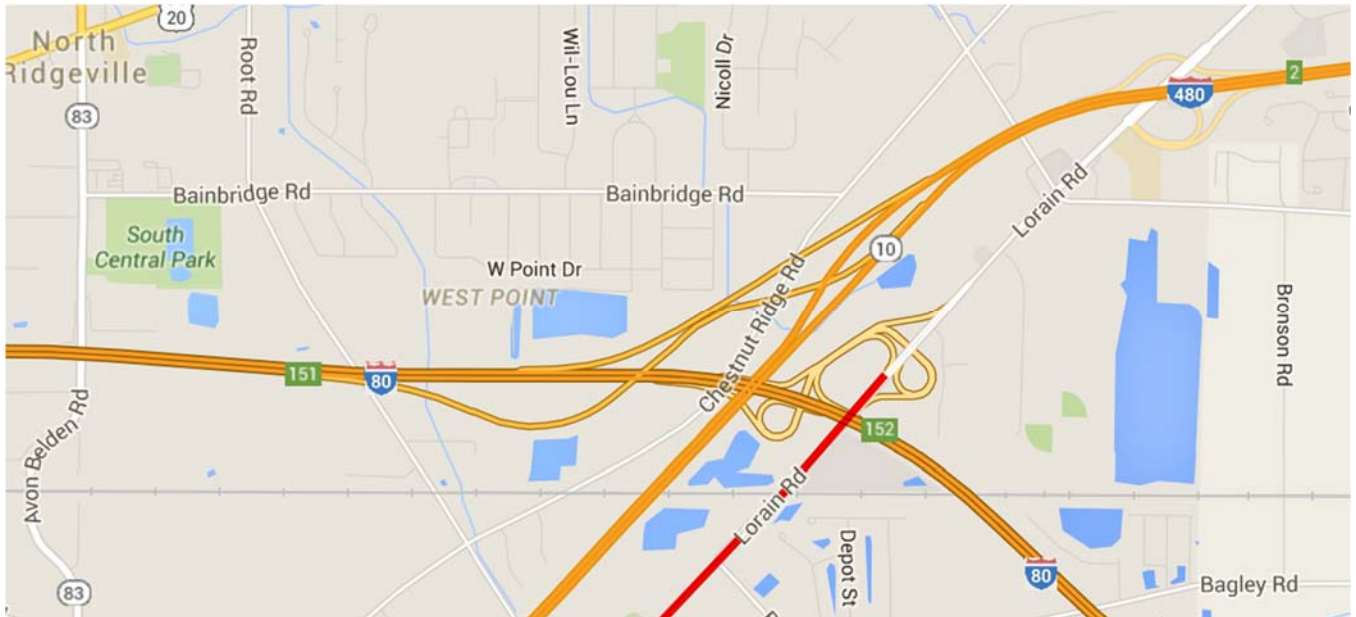
	L	O	R	A	I	N	
	R	D		E	B		
	C	L	O	S	E	D	

C	O	N	S	I	D	E	R
		A	L	T			
	R	O	U	T	E		



## ODOT Route Closures Lorain Road WB west of Toll Plaza 152

### General Play Information



— Closed section

### Closure Notes

- Lorain Road WB closed west of Toll Plaza 152.
- Eastbound motorists will be notified prior to Toll Plaza 145
- Westbound motorists will be notified prior to Toll Plaza 161

## PCMB Location / Message

The Communications Center will place the following message on a mainline PCMB prior to the I-80 Eastbound exit ramp to Toll Plaza 145.

	L	O	R	A	I	N	
	R	D		W	B		
	C	L	O	S	E	D	

C	O	N	S	I	D	E	R
		A	L	T			
	R	O	U	T	E		

The Communications Center will place the following message on a mainline PCMB prior to the I-80 Westbound exit ramp to Toll Plaza 161.

	L	O	R	A	I	N	
	R	D		W	B		
	C	L	O	S	E	D	

C	O	N	S	I	D	E	R
		A	L	T			
	R	O	U	T	E		

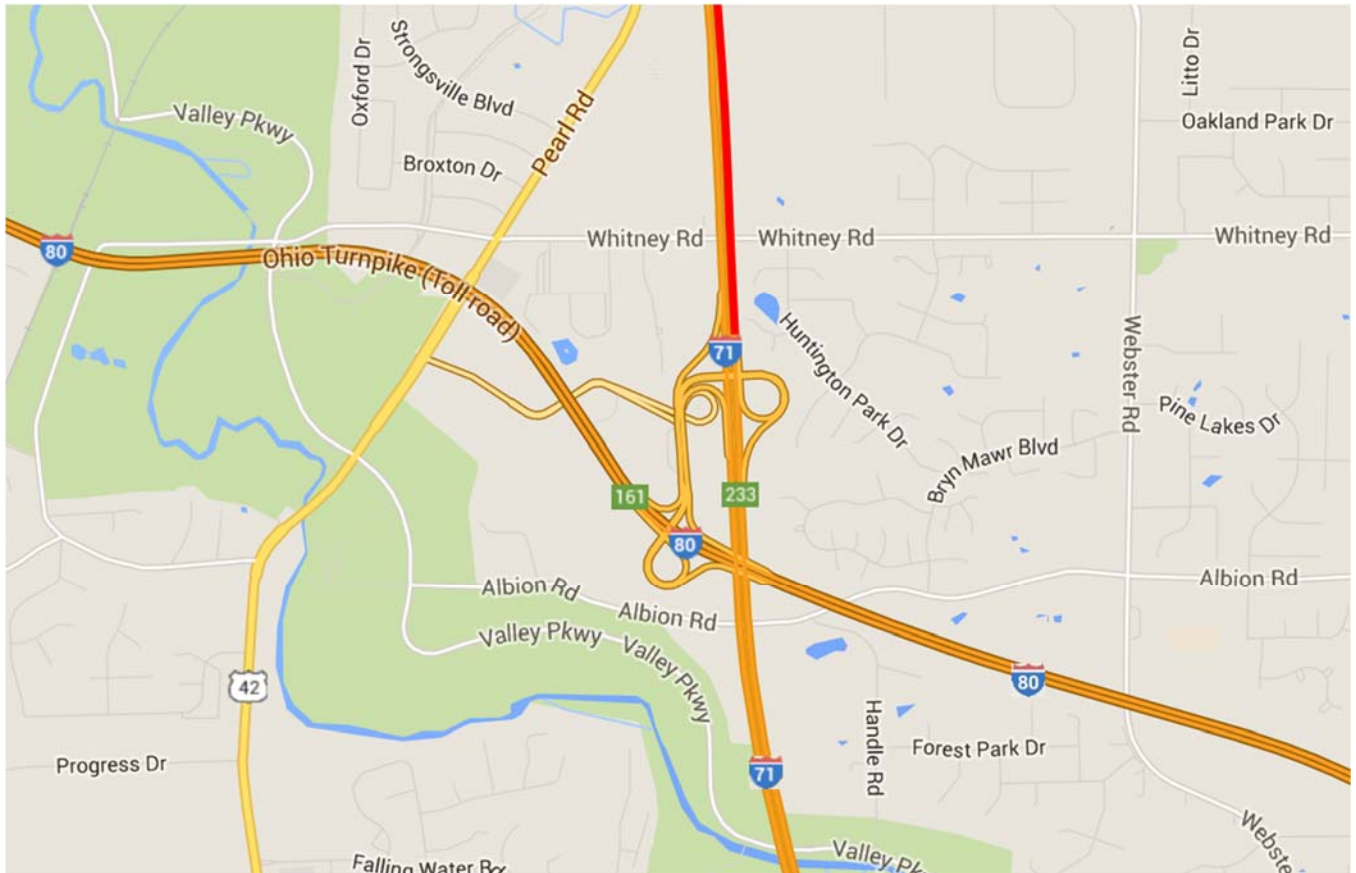
## Incident Location

I-71 (Cuyahoga County)  
Toll Plaza 161 (milepost 161.8)



## ODOT Route Closures I-71 NB north of Toll Plaza 161

### General Play Information



— Closed section

### Closure Notes

- I-71 NB closed north of Toll Plaza 161.
- Eastbound motorists will be notified prior to Toll Plaza 151
- Westbound motorists will be notified prior to Toll Plaza 173

## PCMB Location / Message

The Communications Center will place the following message on a mainline PCMB prior to the I-80 Eastbound exit ramp to Toll Plaza 151.

		I	-	7	1		
	N	O	R	T	H		
	C	L	O	S	E	D	

C	O	N	S	I	D	E	R
		A	L	T			
	R	O	U	T	E		

The Communications Center will place the following message on a mainline PCMB prior to the I-80 Westbound exit ramp to Toll Plaza 173.

		I	-	7	1		
	N	O	R	T	H		
	C	L	O	S	E	D	

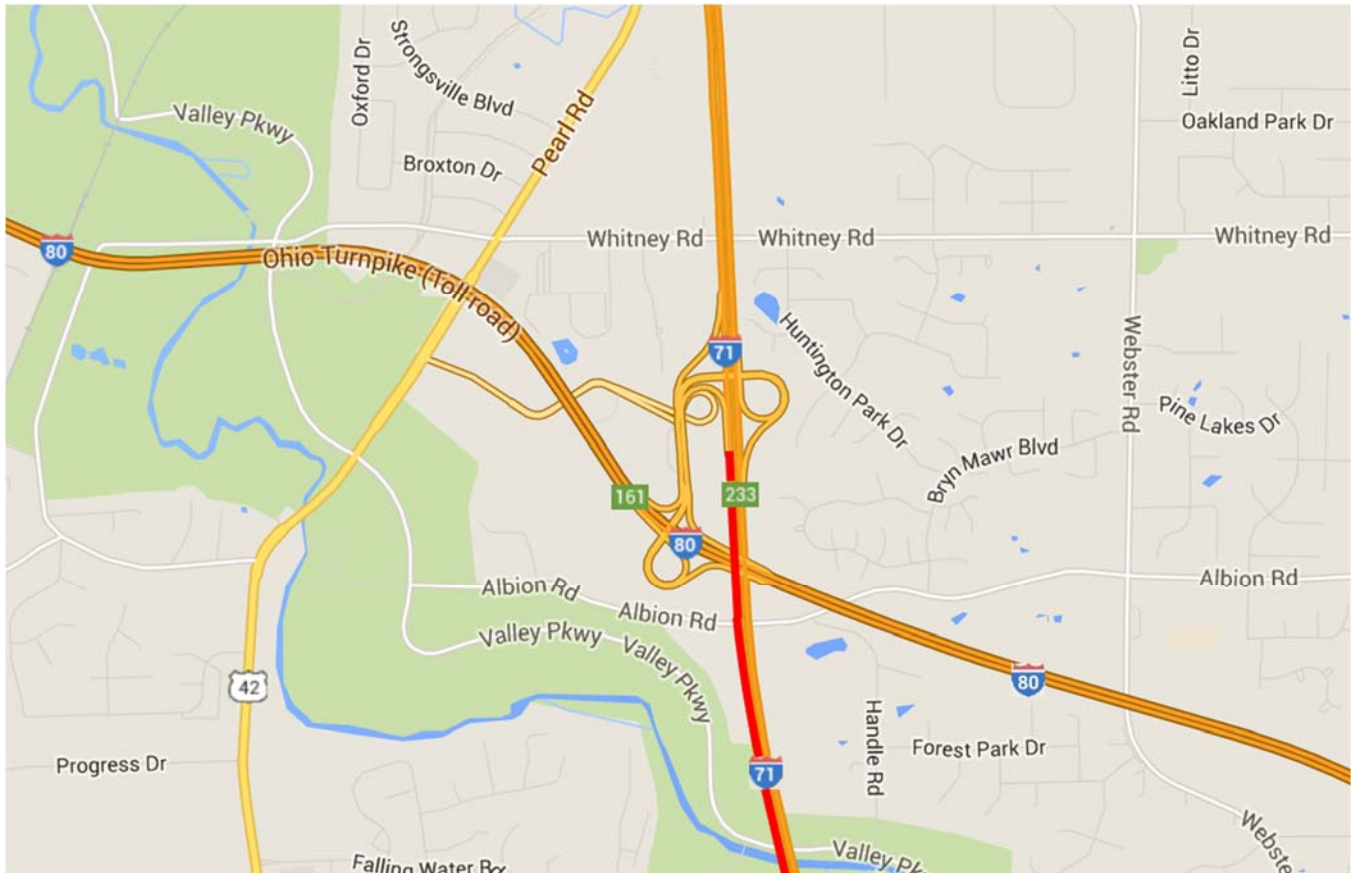
C	O	N	S	I	D	E	R
		A	L	T			
	R	O	U	T	E		





## ODOT Route Closures I-71 SB south of Toll Plaza 161

### General Play Information



— Closed section

### Closure Notes

- I-71 SB closed south of Toll Plaza 161.
- Eastbound motorists will be notified prior to Toll Plaza 151
- Westbound motorists will be notified prior to Toll Plaza 173

## PCMB Location / Message

The Communications Center will place the following message on a mainline PCMB prior to the I-80 Eastbound exit ramp to Toll Plaza 151.

		I	-	7	1		
	S	O	U	T	H		
	C	L	O	S	E	D	

C	O	N	S	I	D	E	R
		A	L	T			
	R	O	U	T	E		

The Communications Center will place the following message on a mainline PCMB prior to the I-80 Westbound exit ramp to Toll Plaza 173.

		I	-	7	1		
	S	O	U	T	H		
	C	L	O	S	E	D	

C	O	N	S	I	D	E	R
		A	L	T			
	R	O	U	T	E		

## Incident Location

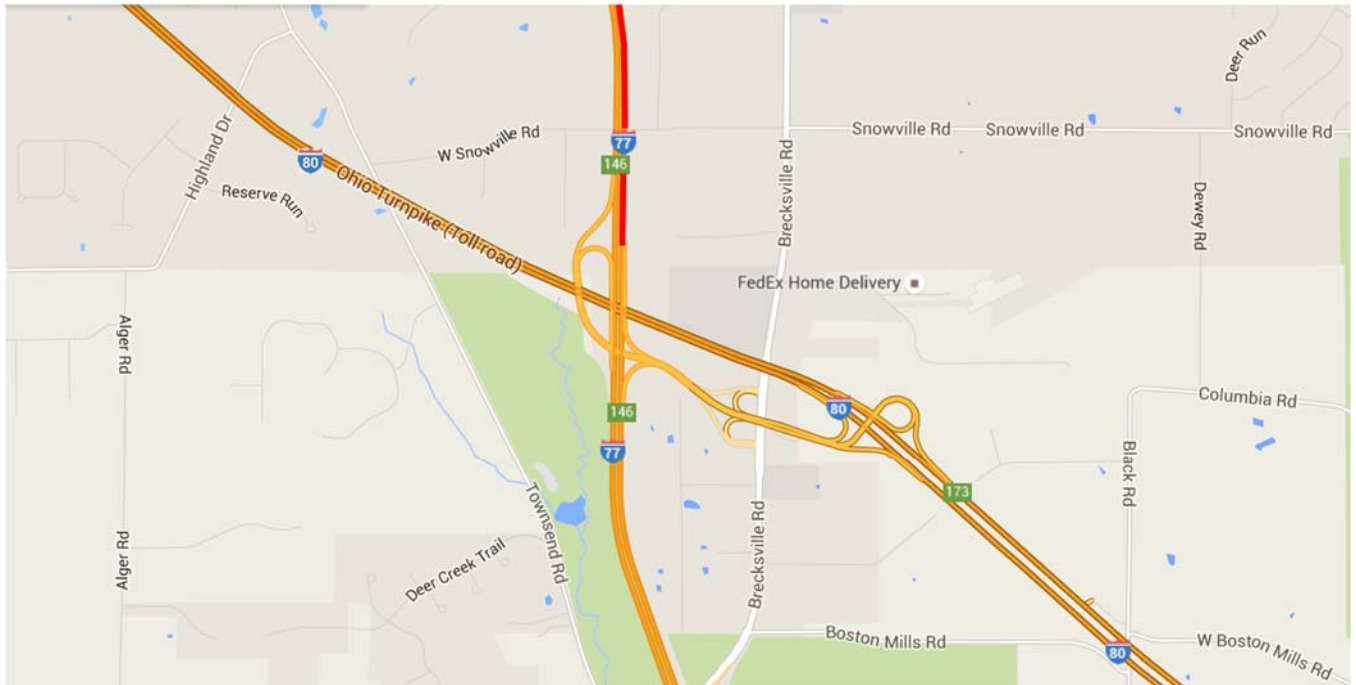
I-77 (Summit County)

Toll Plaza 173 (milepost 173.2)



## ODOT Route Closures I-77 NB north of Toll Plaza 173

### General Play Information



 Closed section

### Closure Notes

- I-77 NB closed north of Toll Plaza 173.
- Eastbound motorists will be notified prior to Toll Plaza 161
- Westbound motorists will be notified prior to Toll Plaza 180

## PCMB Location / Message

The Communications Center will place the following message on a mainline PCMB prior to the I-80 Eastbound exit ramp to Toll Plaza 161.

		I	-	7	7		
	N	O	R	T	H		
	C	L	O	S	E	D	

C	O	N	S	I	D	E	R
		A	L	T			
	R	O	U	T	E		

The Communications Center will place the following message on a mainline PCMB prior to the I-80 Westbound exit ramp to Toll Plaza 180.

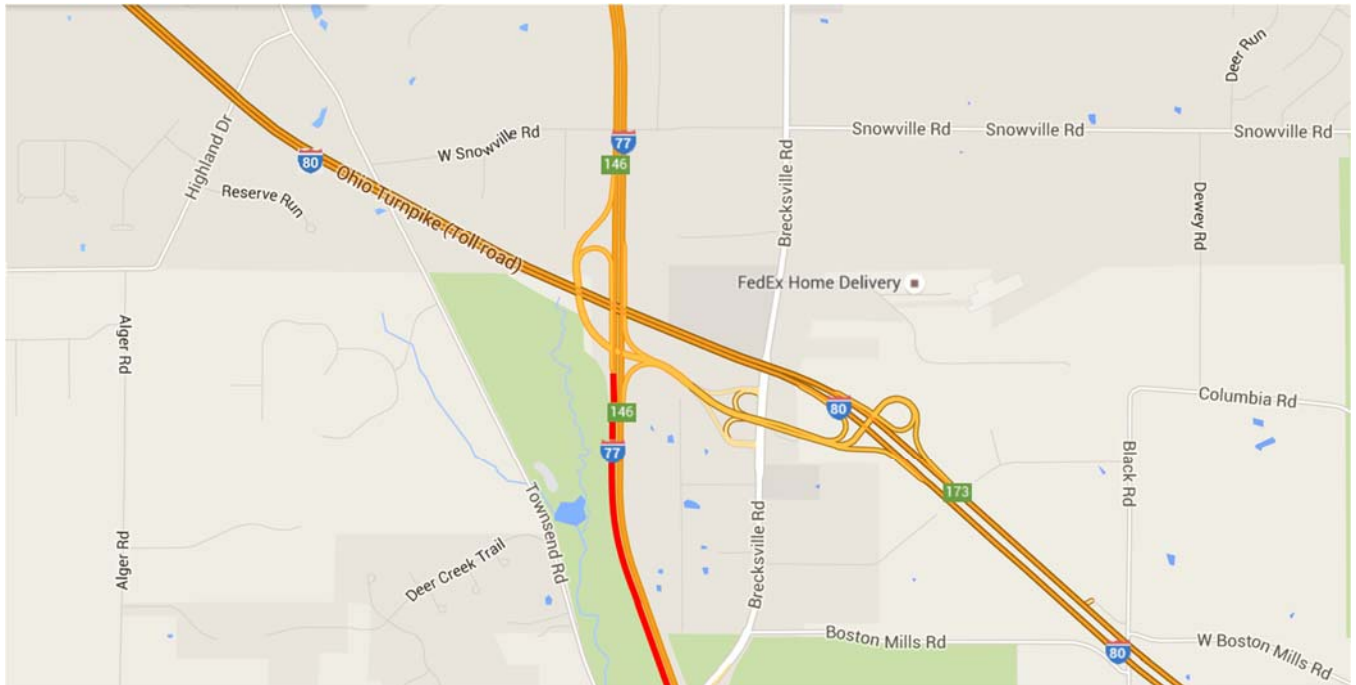
		I	-	7	7		
	N	O	R	T	H		
	C	L	O	S	E	D	

C	O	N	S	I	D	E	R
		A	L	T			
	R	O	U	T	E		



## ***ODOT Route Closures I-77 SB south of Toll Plaza 173***

### **General Play Information**



**— Closed section**

### **Closure Notes**

- I-77 SB closed south of Toll Plaza 173.
- Eastbound motorists will be notified prior to Toll Plaza 161
- Westbound motorists will be notified prior to Toll Plaza 180

## PCMB Location / Message

The Communications Center will place the following message on a mainline PCMB prior to the I-80 Eastbound exit ramp to Toll Plaza 161.

		I	-	7	7		
	S	O	U	T	H		
	C	L	O	S	E	D	

C	O	N	S	I	D	E	R
		A	L	T			
	R	O	U	T	E		

The Communications Center will place the following message on a mainline PCMB prior to the I-80 Westbound exit ramp to Toll Plaza 180.

		I	-	7	7		
	S	O	U	T	H		
	C	L	O	S	E	D	

C	O	N	S	I	D	E	R
		A	L	T			
	R	O	U	T	E		

## Incident Location

**SR 8 (Summit County)**

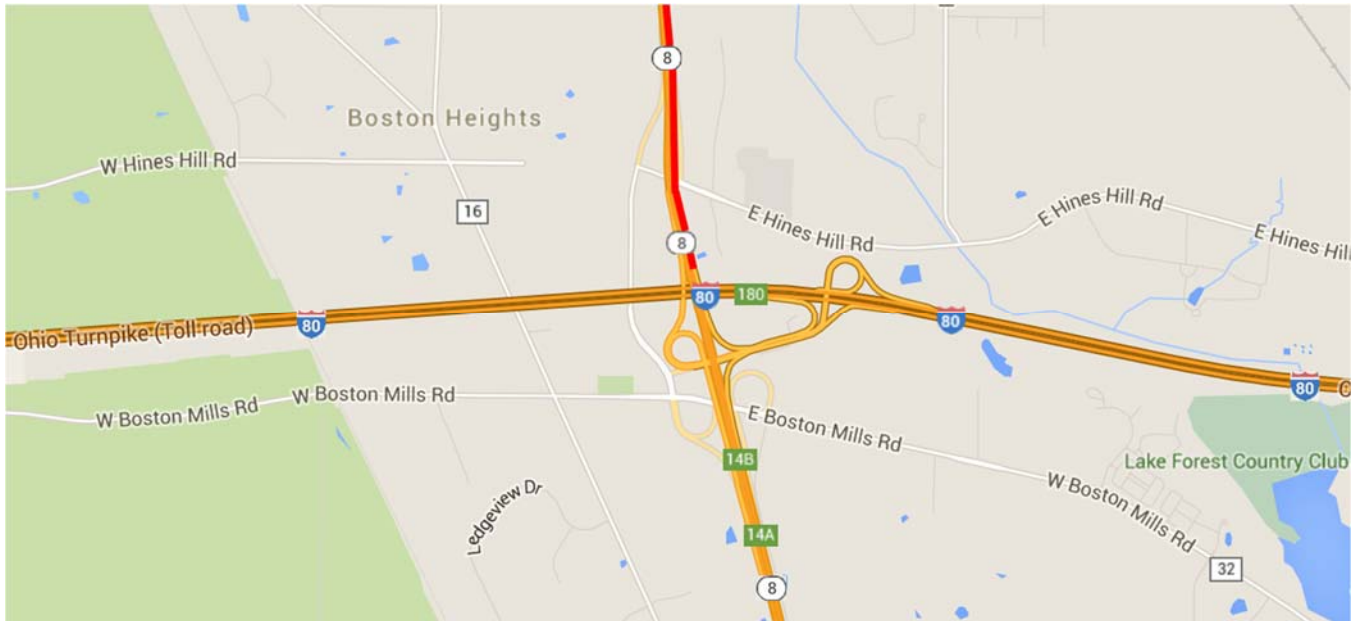
**Toll Plaza 180 (milepost 180.3)**





## ODOT Route Closures SR 8 NB north of Toll Plaza 180

### General Play Information



— Closed section

### Closure Notes

- SR 8 NB closed north of Toll Plaza 180.
- Eastbound motorists will be notified prior to Toll Plaza 173
- Westbound motorists will be notified prior to Toll Plaza 187

## PCMB Location / Message

The Communications Center will place the following message on a mainline PCMB prior to the I-80 Eastbound exit ramp to Toll Plaza 173.

		S	R		8		
	N	O	R	T	H		
	C	L	O	S	E	D	

C	O	N	S	I	D	E	R
		A	L	T			
	R	O	U	T	E		

The Communications Center will place the following message on a mainline PCMB prior to the I-80 Westbound exit ramp to Toll Plaza 187.

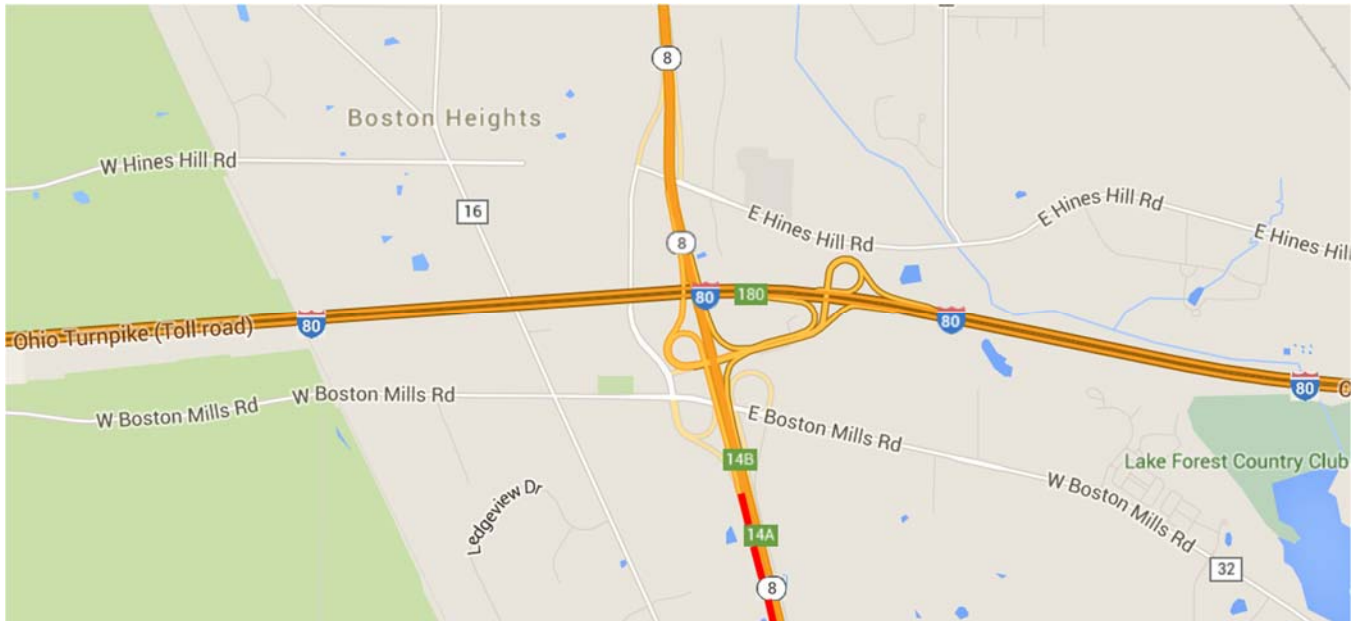
		S	R		8		
	N	O	R	T	H		
	C	L	O	S	E	D	

C	O	N	S	I	D	E	R
		A	L	T			
	R	O	U	T	E		



## ODOT Route Closures SR 8 SB south of Toll Plaza 180

### General Play Information



— Closed section

### Closure Notes

- SR 8 SB closed south of Toll Plaza 180.
- Eastbound motorists will be notified prior to Toll Plaza 173
- Westbound motorists will be notified prior to Toll Plaza 187

## PCMB Location / Message

The Communications Center will place the following message on a mainline PCMB prior to the I-80 Eastbound exit ramp to Toll Plaza 173.

		S	R		8		
	N	O	R	T	H		
	C	L	O	S	E	D	

C	O	N	S	I	D	E	R
		A	L	T			
	R	O	U	T	E		

The Communications Center will place the following message on a mainline PCMB prior to the I-80 Westbound exit ramp to Toll Plaza 187.

		S	R		8		
	N	O	R	T	H		
	C	L	O	S	E	D	

C	O	N	S	I	D	E	R
		A	L	T			
	R	O	U	T	E		

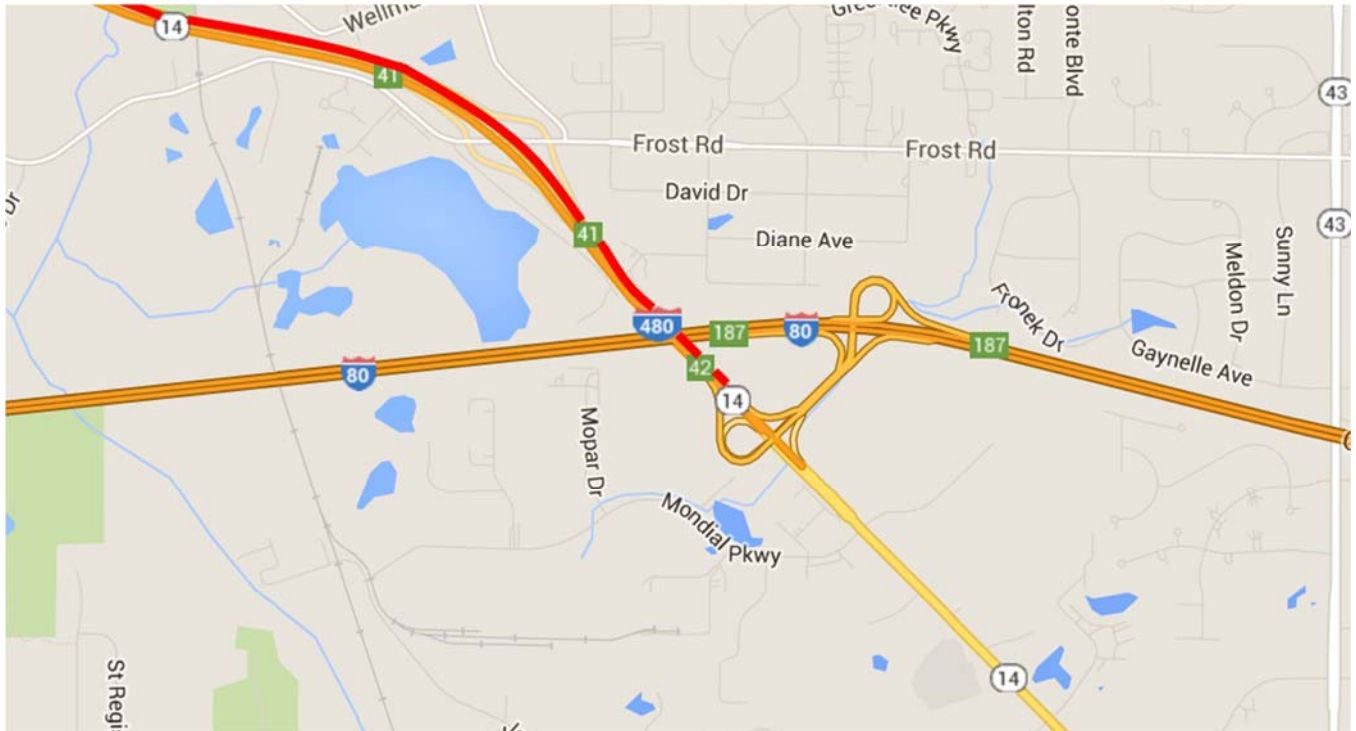
## Incident Location

**I-480 / SR 14 (Portage County)  
Toll Plaza 187 (milepost 187.2)**



## ODOT Route Closures I-480 WB north of Toll Plaza 187

### General Play Information



— Closed section

### Closure Notes

- I-480 WB closed north of Toll Plaza 187.
- Eastbound motorists will be notified prior to Toll Plaza 180
- Westbound motorists will be notified prior to Toll Plaza 193

## PCMB Location / Message

The Communications Center will place the following message on a mainline PCMB prior to the I-80 Eastbound exit ramp to Toll Plaza 180.

	I	-	4	8	0		
		W	E	S	T		
	C	L	O	S	E	D	

C	O	N	S	I	D	E	R
		A	L	T			
	R	O	U	T	E		

The Communications Center will place the following message on a mainline PCMB prior to the I-80 Westbound exit ramp to Toll Plaza 193.

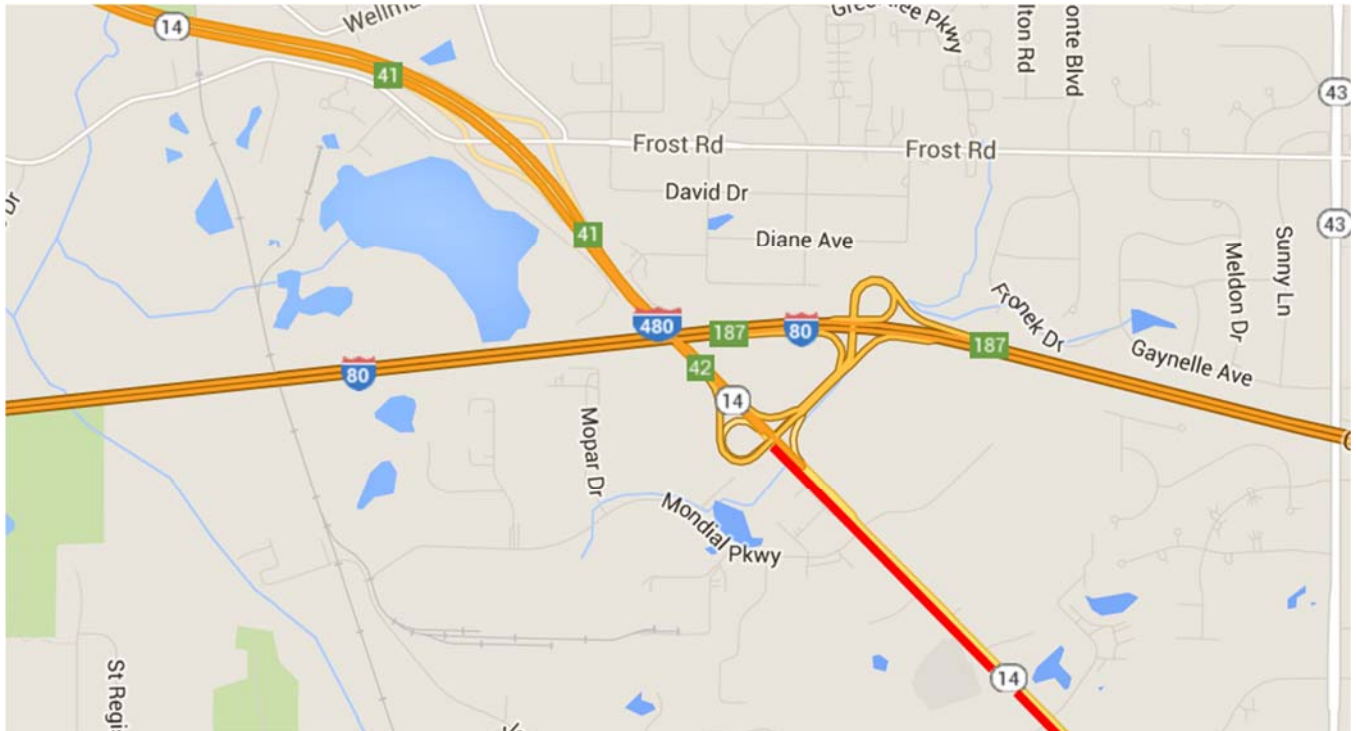
	I	-	4	8	0		
		W	E	S	T		
	C	L	O	S	E	D	

C	O	N	S	I	D	E	R
		A	L	T			
	R	O	U	T	E		



## ODOT Route Closures SR 14 EB south of Toll Plaza 187

### General Play Information



 Closed section

### Closure Notes

- SR 14 EB closed south of Toll Plaza 187.
- Eastbound motorists will be notified prior to Toll Plaza 180
- Westbound motorists will be notified prior to Toll Plaza 193



## PCMB Location / Message

The Communications Center will place the following message on a mainline PCMB prior to the I-80 Eastbound exit ramp to Toll Plaza 180.

	S	R		1	4		
		E	A	S	T		
	C	L	O	S	E	D	

C	O	N	S	I	D	E	R
		A	L	T			
	R	O	U	T	E		

The Communications Center will place the following message on a mainline PCMB prior to the I-80 Westbound exit ramp to Toll Plaza 193.

	S	R		1	4		
		E	A	S	T		
	C	L	O	S	E	D	

C	O	N	S	I	D	E	R
		A	L	T			
	R	O	U	T	E		

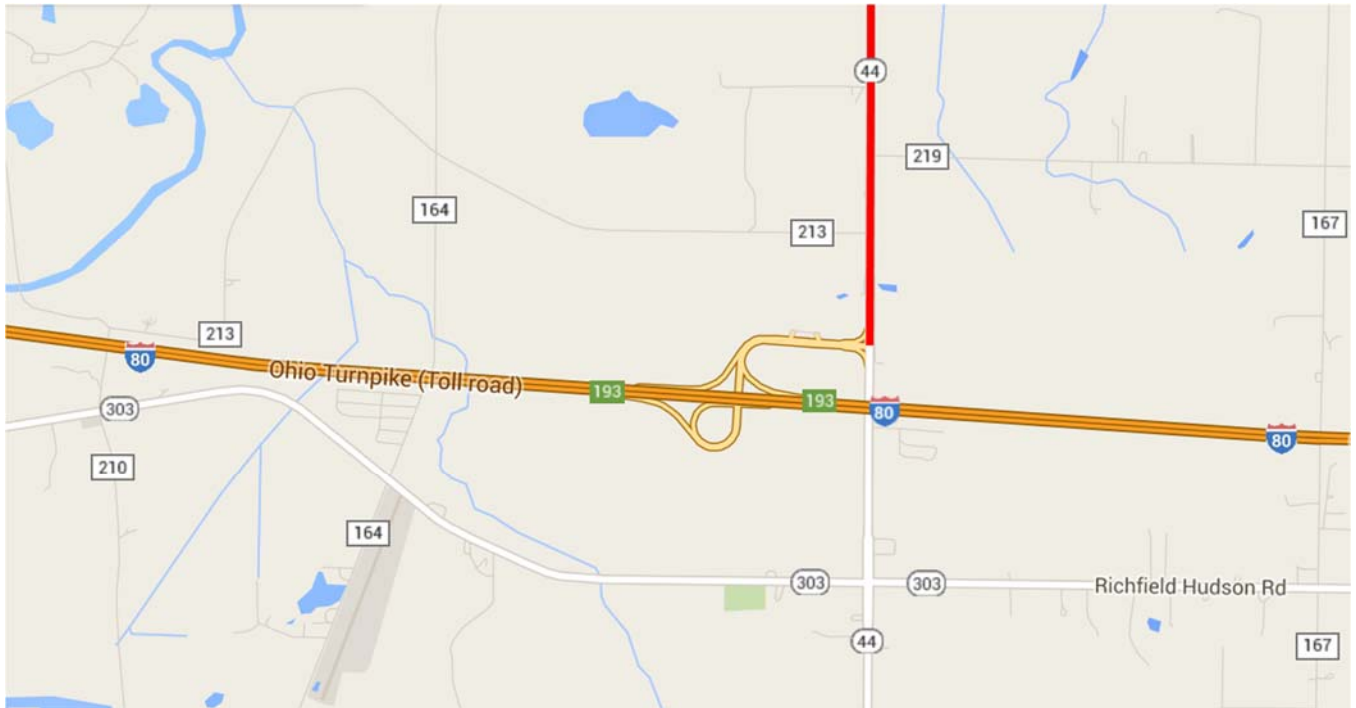
## Incident Location

**SR 44 (Portage County)**  
**Toll Plaza 193 (milepost 193.9)**



## ***ODOT Route Closures SR 44 NB north of Toll Plaza 193***

### **General Play Information**



 Closed section

### **Closure Notes**

- SR 44 NB closed north of Toll Plaza 193.
- Eastbound motorists will be notified prior to Toll Plaza 187
- Westbound motorists will be notified prior to Toll Plaza 209

## PCMB Location / Message

The Communications Center will place the following message on a mainline PCMB prior to the I-80 Eastbound exit ramp to Toll Plaza 187.

	S	R		4	4		
	N	O	R	T	H		
	C	L	O	S	E	D	

C	O	N	S	I	D	E	R
		A	L	T			
	R	O	U	T	E		

The Communications Center will place the following message on a mainline PCMB prior to the I-80 Westbound exit ramp to Toll Plaza 209.

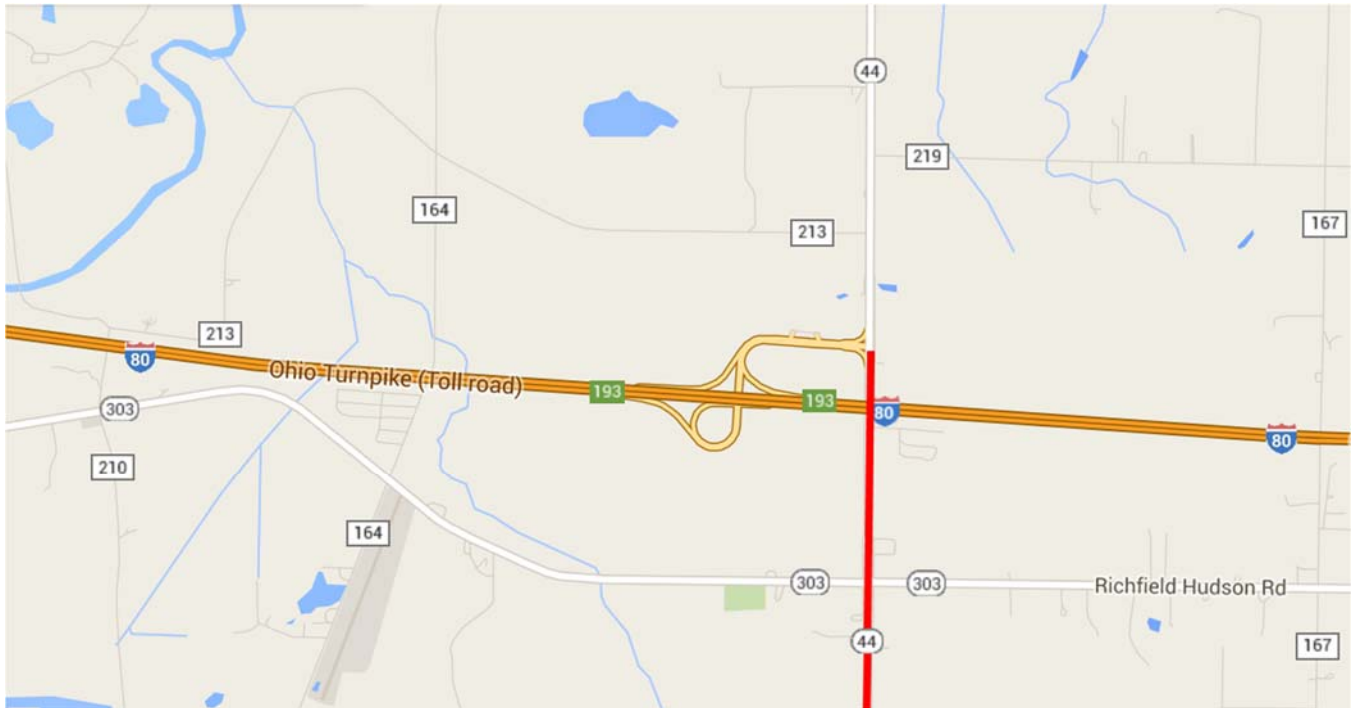
	S	R		4	4		
	N	O	R	T	H		
	C	L	O	S	E	D	

C	O	N	S	I	D	E	R
		A	L	T			
	R	O	U	T	E		



## ***ODOT Route Closures SR 44 SB south of Toll Plaza 193***

### **General Play Information**



 Closed section

### **Closure Notes**

- SR 44 SB closed south of Toll Plaza 193.
- Eastbound motorists will be notified prior to Toll Plaza 187
- Westbound motorists will be notified prior to Toll Plaza 209

## PCMB Location / Message

The Communications Center will place the following message on a mainline PCMB prior to the I-80 Eastbound exit ramp to Toll Plaza 187.

	S	R		4	4		
	S	O	U	T	H		
	C	L	O	S	E	D	

C	O	N	S	I	D	E	R
		A	L	T			
	R	O	U	T	E		

The Communications Center will place the following message on a mainline PCMB prior to the I-80 Westbound exit ramp to Toll Plaza 209.

	S	R		4	4		
	S	O	U	T	H		
	C	L	O	S	E	D	

C	O	N	S	I	D	E	R
		A	L	T			
	R	O	U	T	E		

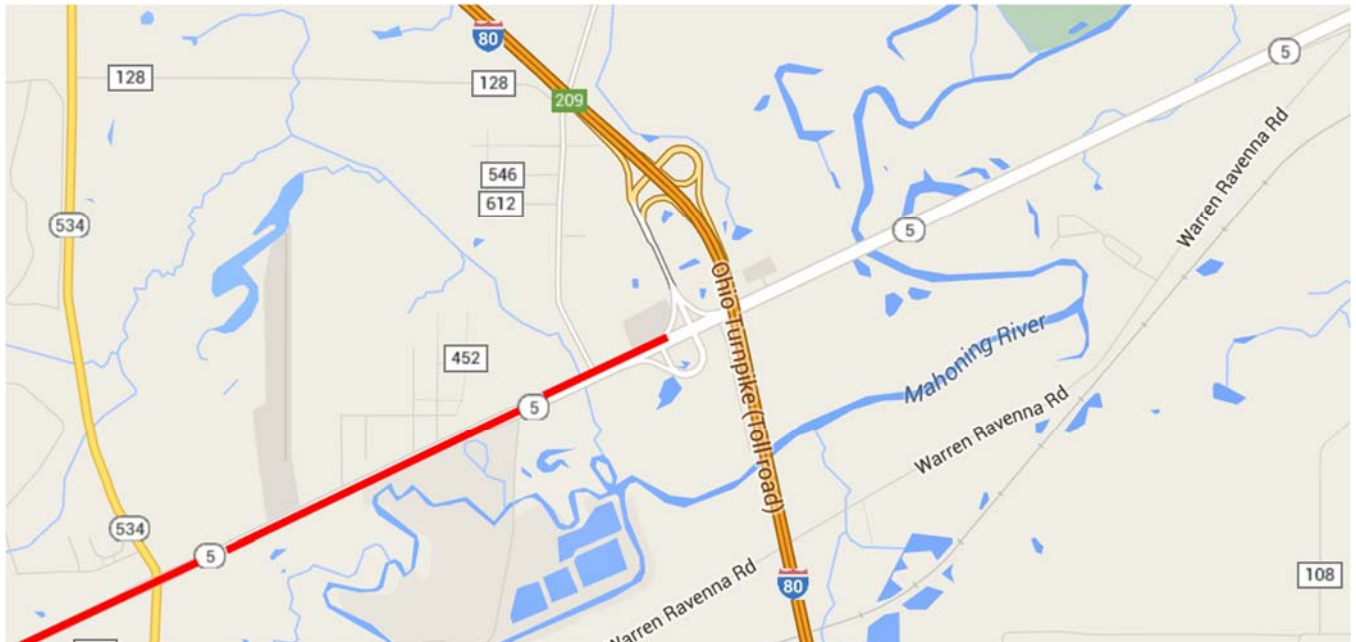
Incident Location

SR 5 (Trumbull County)  
Toll Plaza 209 (milepost 209.2)



## ODOT Route Closures SR 5 WB west of Toll Plaza 209

### General Play Information



 Closed section

### Closure Notes

- SR 5 WB closed west of Toll Plaza 209.
- Eastbound motorists will be notified prior to Toll Plaza 193
- Westbound motorists will be notified prior to Toll Plaza 216



## PCMB Location / Message

The Communications Center will place the following message on a mainline PCMB prior to the I-80 Eastbound exit ramp to Toll Plaza 193.

		S	R		5		
		W	E	S	T		
		C	L	O	S	E	D

C	O	N	S	I	D	E	R
		A	L	T			
		R	O	U	T	E	

The Communications Center will place the following message on a mainline PCMB prior to the I-80 Westbound exit ramp to Toll Plaza 216.

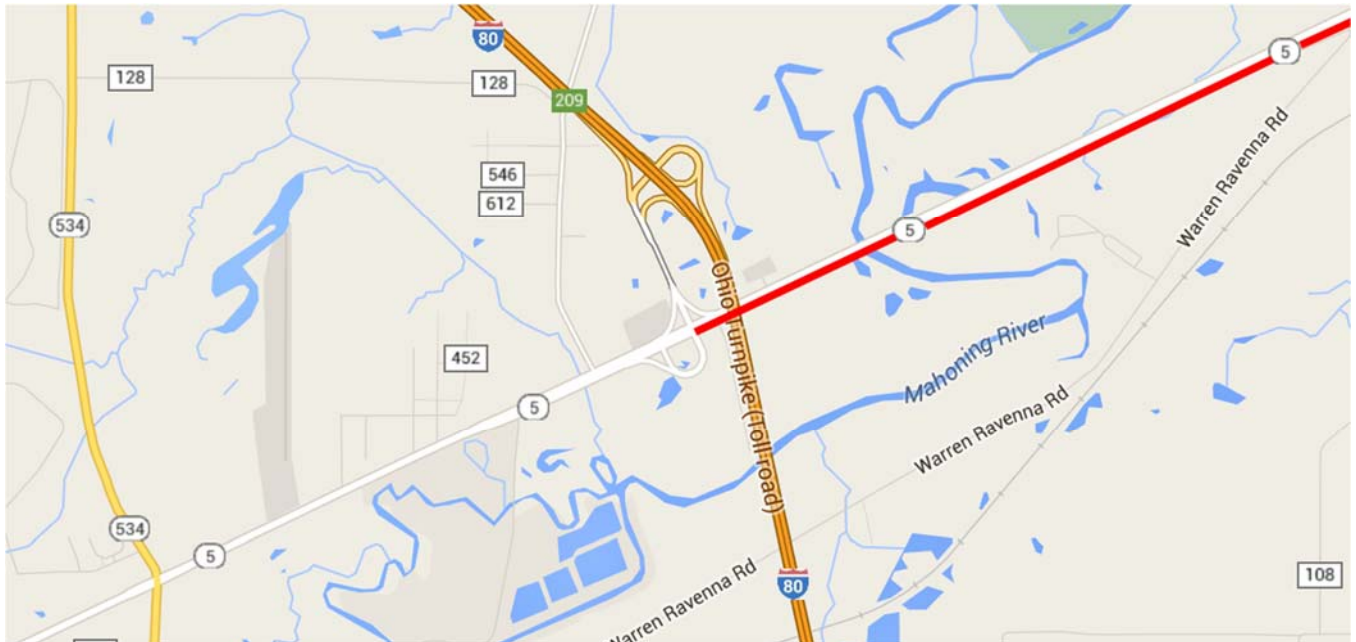
		S	R		5		
		W	E	S	T		
		C	L	O	S	E	D

C	O	N	S	I	D	E	R
		A	L	T			
		R	O	U	T	E	



## ODOT Route Closures SR 5 EB east of Toll Plaza 209

### General Play Information



 Closed section

### Closure Notes

- SR 5 EB closed east of Toll Plaza 209.
- Eastbound motorists will be notified prior to Toll Plaza 193
- Westbound motorists will be notified prior to Toll Plaza 216

## PCMB Location / Message

The Communications Center will place the following message on a mainline PCMB prior to the I-80 Eastbound exit ramp to Toll Plaza 193.

		S	R		5		
		E	A	S	T		
		C	L	O	S	E	D

C	O	N	S	I	D	E	R
		A	L	T			
		R	O	U	T	E	

The Communications Center will place the following message on a mainline PCMB prior to the I-80 Westbound exit ramp to Toll Plaza 216.

		S	R		5		
		E	A	S	T		
		C	L	O	S	E	D

C	O	N	S	I	D	E	R
		A	L	T			
		R	O	U	T	E	

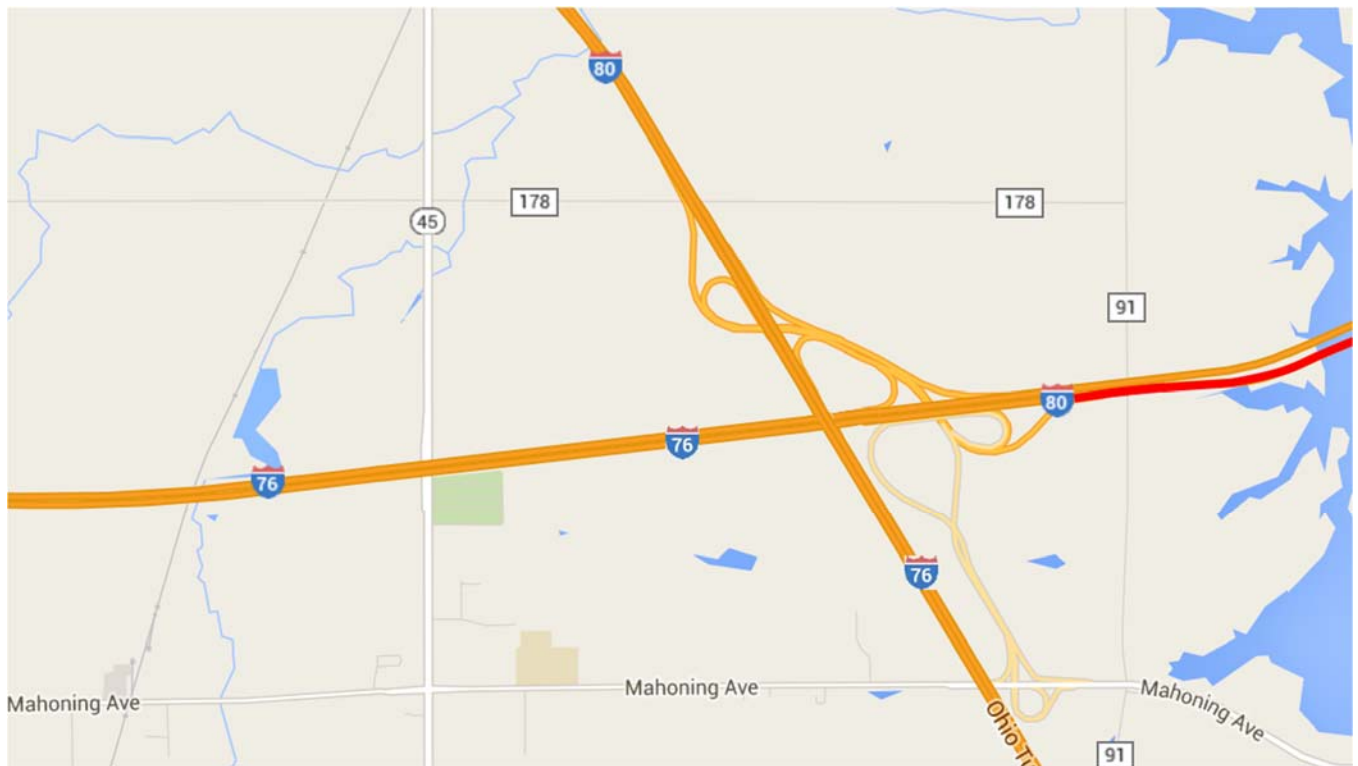
## Incident Location

**I-80 / I-76 (Mahoning County)  
Toll Plaza 218 (milepost 218.7)**



## ***ODOT Route Closures I-80 EB east of Toll Plaza 218***

### **General Play Information**



**—** Closed section

### **Closure Notes**

- I-80 EB closed east of Toll Plaza 218.
- Eastbound motorists will be notified prior to Toll Plaza 215
- Westbound motorists will be notified prior to Toll Plaza 234

## PCMB Location / Message

The Communications Center will place the following message on a mainline PCMB prior to the I-80 Eastbound exit ramp to Toll Plaza 215.

		I	-	8	0		
		E	A	S	T		
		C	L	O	S	E	D

C	O	N	S	I	D	E	R
		A	L	T			
		R	O	U	T	E	

The Communications Center will place the following message on a mainline PCMB prior to the I-76 Westbound exit ramp to Toll Plaza 234.

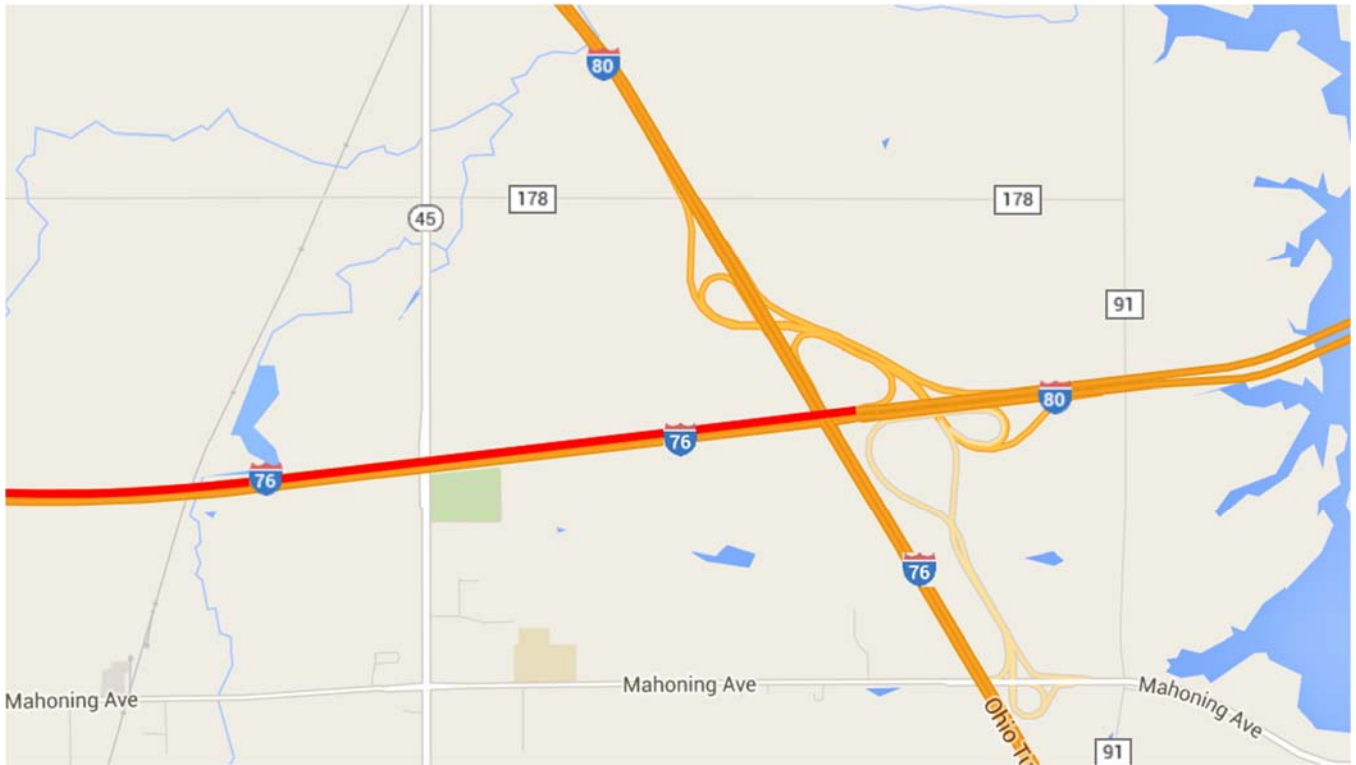
		I	-	8	0		
		E	A	S	T		
		C	L	O	S	E	D

C	O	N	S	I	D	E	R
		A	L	T			
		R	O	U	T	E	



## ***ODOT Route Closures I-76 WB west of Toll Plaza 218***

### **General Play Information**



 Closed section

### **Closure Notes**

- I-76 WB closed west of Toll Plaza 218.
- Eastbound motorists will be notified prior to Toll Plaza 215
- Westbound motorists will be notified prior to Toll Plaza 234

## PCMB Location / Message

The Communications Center will place the following message on a mainline PCMB prior to the I-80 Eastbound exit ramp to Toll Plaza 215.

		I	-	8	0		
		W	E	S	T		
		C	L	O	S	E	D

C	O	N	S	I	D	E	R
		A	L	T			
		R	O	U	T	E	

The Communications Center will place the following message on a mainline PCMB prior to the I-76 Westbound exit ramp to Toll Plaza 234.

		I	-	8	0		
		W	E	S	T		
		C	L	O	S	E	D

C	O	N	S	I	D	E	R
		A	L	T			
		R	O	U	T	E	



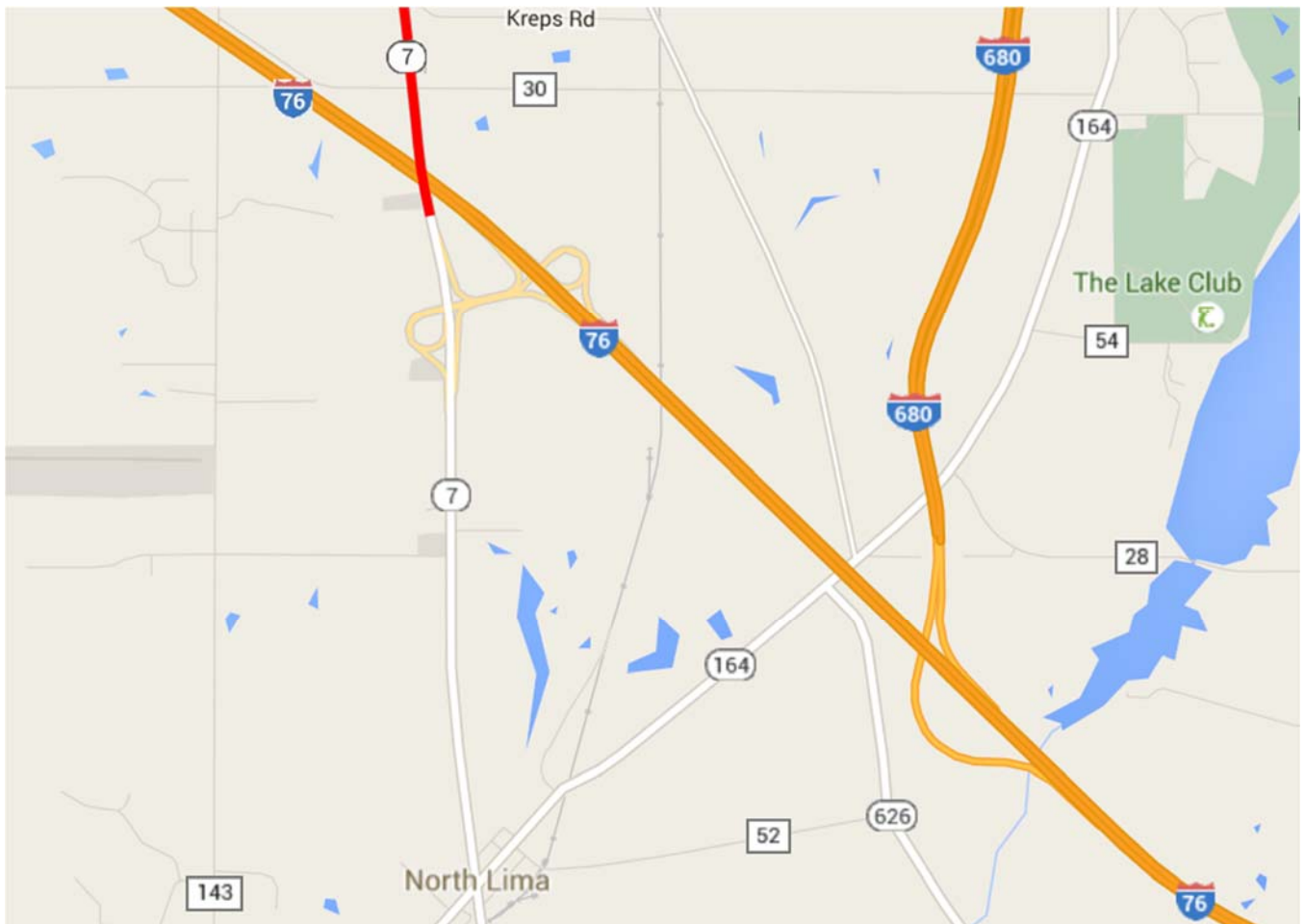
## Incident Location

**SR 7 (Mahoning County)**  
**Toll Plaza 232 (milepost 232.9)**



## ODOT Route Closures SR 7 NB north of Toll Plaza 232

### General Play Information



— Closed section

### Closure Notes

- SR 7 NB closed north of Toll Plaza 232.
- Eastbound motorists will be notified prior to Toll Plaza 218
- Westbound motorists will be notified prior to Toll Plaza 234

## PCMB Location / Message

The Communications Center will place the following message on a mainline PCMB prior to the I-76 Eastbound exit ramp to Toll Plaza 218.

		S	R		7		
	N	O	R	T	H		
	C	L	O	S	E	D	

C	O	N	S	I	D	E	R
		A	L	T			
	R	O	U	T	E		

The Communications Center will place the following message on a mainline PCMB prior to the I-76 Westbound exit ramp to Toll Plaza 234.

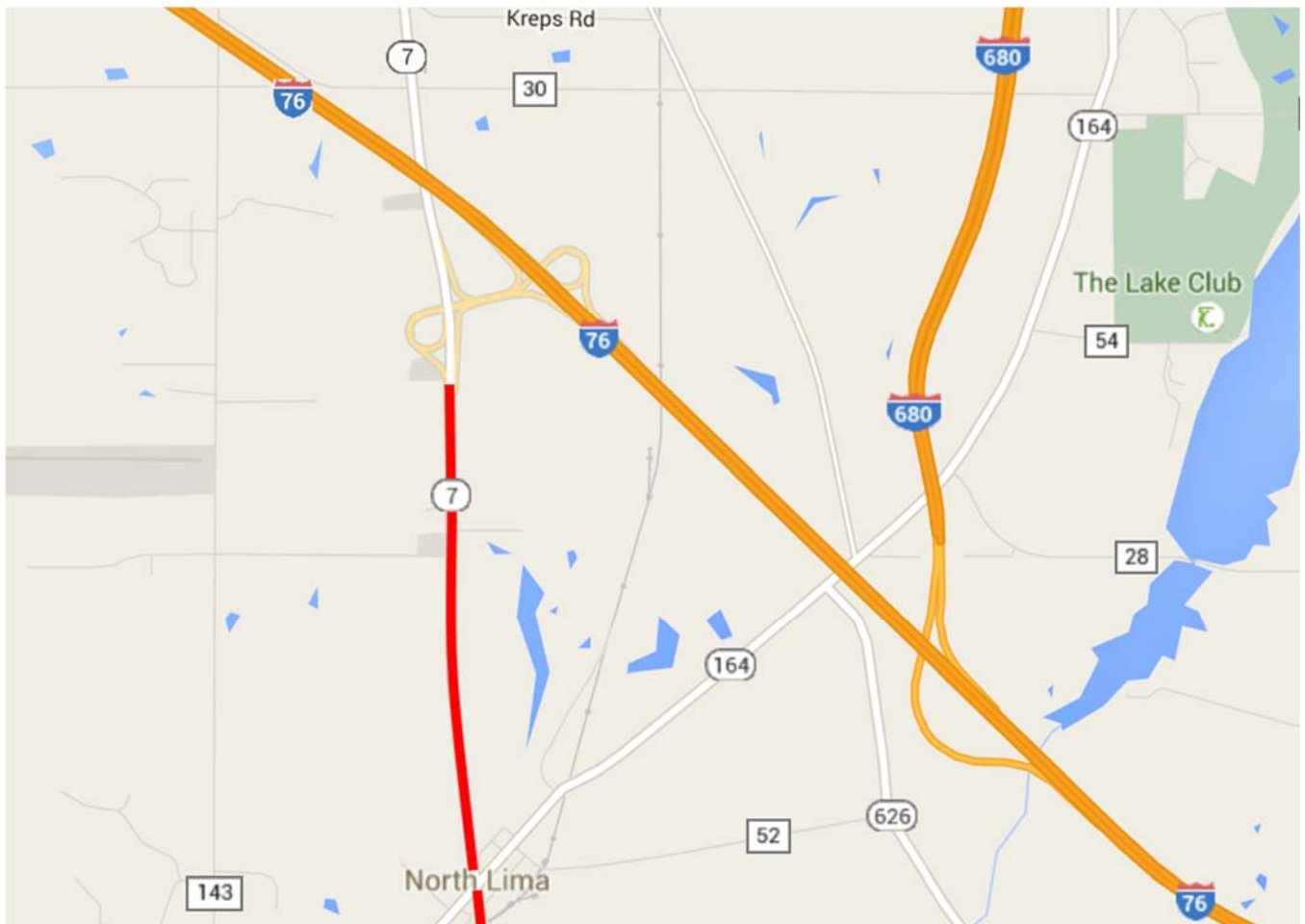
		S	R		7		
	N	O	R	T	H		
	C	L	O	S	E	D	

C	O	N	S	I	D	E	R
		A	L	T			
	R	O	U	T	E		



## ODOT Route Closures SR 7 SB south of Toll Plaza 232

### General Play Information



— Closed section

### Closure Notes

- SR 7 SB closed south of Toll Plaza 232.
- Eastbound motorists will be notified prior to Toll Plaza 218
- Westbound motorists will be notified prior to Toll Plaza 234

## PCMB Location / Message

The Communications Center will place the following message on a mainline PCMB prior to the I-76 Eastbound exit ramp to Toll Plaza 218.

		S	R		7		
	S	O	U	T	H		
	C	L	O	S	E	D	

C	O	N	S	I	D	E	R
		A	L	T			
	R	O	U	T	E		

The Communications Center will place the following message on a mainline PCMB prior to the I-76 Westbound exit ramp to Toll Plaza 234.

		S	R		7		
	S	O	U	T	H		
	C	L	O	S	E	D	

C	O	N	S	I	D	E	R
		A	L	T			
	R	O	U	T	E		

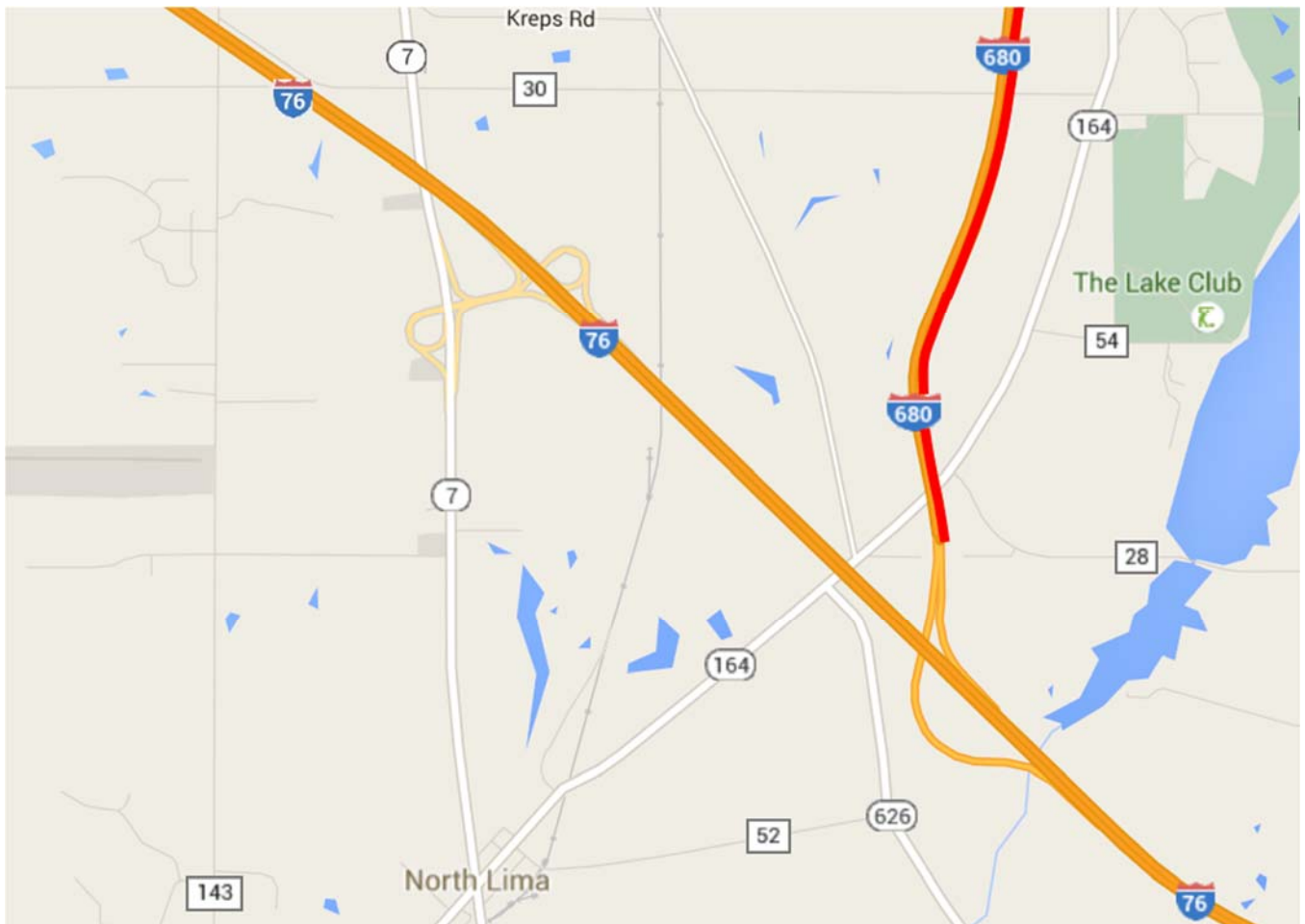
## Incident Location

I-680 (Mahoning County)  
Toll Plaza 234 (milepost 234.1)



## ODOT Route Closures I-680 NB north of Toll Plaza 234

### General Play Information



— Closed section

### Closure Notes

- I-680 NB closed north of Toll Plaza 234.
- Westbound motorists will be notified prior to Toll Plaza 234

## PCMB Location / Message

The Communications Center will place the following message on a mainline PCMB prior to the I-76 Westbound exit ramp to Toll Plaza 234.

	I	-	6	8	0		
	N	O	R	T	H		
	C	L	O	S	E	D	

C	O	N	S	I	D	E	R
		A	L	T			
	R	O	U	T	E		