



**The Ohio Turnpike and
Infrastructure Commission**
Incident Management Playbook

Abstract

Traffic Incident Management (TIM) is the coordinated detection, response to and removal of traffic incidents and the restoration of traffic capacity as quickly and safely as possible. TIM is a coordinated effort both internally and externally.

Traffic incident management (TIM) depends on communication among responsible personnel (e.g., in incident reporting, response dispatch, and traffic management). Experience gained from each incident provides opportunities to improve our TIM performance. Both communication and learning from experience are being enhanced by new technology and management practices, such as Google Maps Traffic, geo-located device inventory (GIS), communication procedures (e.g., standardization of terminology and adoption of shared radio frequencies), and channels for communicating with travelers (Facebook, Twitter, Instagram etc.)

The Ohio Turnpike and Infrastructure Commission (OTIC) is committed to the efficient operation of the Ohio Turnpike. While various police and fire agencies have the statutory authority to close travel lanes, the Commission shall minimize the disruption to the traveling public by assisting with traffic control, developing pre-planned route diversions and advocating quick clearance of major traffic crashes.

The primary goal in creating a playbook is to think ahead to the possibilities and make contingency plans while acknowledging that it is impossible to plan for every scenario.

Foolproof systems don't take into account the ingenuity of fools. - Gene Brown

Table of Contents:

1. Introduction
2. Communication Plan
3. OTIC Toll Plaza to Toll Plaza Plays / Diversion Maps
4. OTIC Access Gate Diversion Route
5. Service Plaza Closures
6. Toll Plaza Closures
7. ODOT Route Closures
8. Railroad Bridges
9. Appendix
 - A. Diversion Route Cards
 - B. Combined Notification List
 - C. OTIC Straight Line Diagrams
 - D. Major Incident OMUTCD Closure Requirements
 - E. OTIC Diversion Standard MOT
 - F. OTIC Traffic Incident Management System

1. Introduction

Traffic Incident Management (TIM) is a planned and coordinated program to detect and remove incidents and restore traffic capacity as safely and quickly as possible.

In addition to the guidance found in the OTIC *Traffic Incident Management Guidelines*, the following plays/diversions were developed to give direction if the need arises to divert customers at specific locations.

While the plays/diversions cannot account for the complicated sequence of events that surrounds a major incident, they can be used as an established methodology to divert traffic.

2. Communication Plan

Every incident impacts stakeholders, and each incident will have different stakeholders. Identifying those critical stakeholders and targeting communication to meet their individual needs is an important process.

In addition to the communication processes spelled out in the OTIC *Traffic Incident Management Guidelines* the following processes will be included if a play is activated.

1. An incident occurring on the Turnpike requiring a diversion:
 - A. The Communications Center will notify OTIC personnel based on the current OTIC *Incident Notification List*.
 - B. Before implementing a diversion the Communications Center must notify agencies listed in the implemented play's "Emergency Closure Notification List".
 - i. Suggested dialog: *My name is _____ from the Ohio Turnpike. We have a (state incident type; i.e. Commercial rollover, multi-vehicle accident, serious injury accident, vehicle fire, etc.) at milepost _____. We are preparing to divert all traffic off the Turnpike on to _____ (route name). We are telling traffic to divert using the following route (recite play Diversion Route). Are you aware of any obstructions along that route?*
2. An incident occurring off the Turnpike that may affect Turnpike customers:
 - A. The Communications Center will notify OTIC personnel based on the current OTIC *Incident Notification List*.

3. OTIC Toll Plaza to Toll Plaza Plays / Diversions

Each OTIC Play / Diversion includes the following information:

1. Direction / From / To
2. Diversion map
3. Turn by turn directions
4. Diversion Notes
 - A. LCVs
5. Ramp Closures
 - A. Toll Plaza Accel / Decel Ramps
 - B. Service Plazas Accel / Decel Ramps
6. Emergency Closure Notification List
 - A. Highway Patrol Post
 - B. ODOT District
 - C. ODOT TMC
 - D. Affected City/Village
 - E. Affected County
 - F. Affected Township
7. Suggested PCMB messages

Ohio Turnpike Closed Between	Page
SR 49 (milepost 1.8) and Toll Plaza 13 (milepost 13.5)	3-3
Toll Plaza 13 (milepost 13.5) and Toll Plaza 25 (milepost 25.5)	3-10
Toll Plaza 25 (milepost 25.5) and Toll Plaza 34 (milepost 34.9)	3-17
Toll Plaza 34 (milepost 34.9) and Toll Plaza 39 (milepost 39.8)	3-24
Toll Plaza 39 (milepost 39.8) and Toll Plaza 52 (milepost 52.6)	3-31
Toll Plaza 52 (milepost 52.6) and Toll Plaza 59 (milepost 59.5)	3-38
Toll Plaza 59 (milepost 59.5) and Toll Plaza 64 (milepost 64.9)	3-45
Toll Plaza 64 (milepost 64.9) and Toll Plaza 71 (milepost 71.7)	3-52
Toll Plaza 71 (milepost 71.7) and Toll Plaza 81 (milepost 81.8)	3-59
Toll Plaza 81 (milepost 81.8) and Toll Plaza 91 (milepost 91.6)	3-68
Toll Plaza 91 (milepost 91.6) and Toll Plaza 110 (milepost 110.2)	3-75
Toll Plaza 110 (milepost 110.2) and Toll Plaza 118 (milepost 118.5)	3-85
Toll Plaza 118 (milepost 118.5) and Toll Plaza 135 (milepost 135.9)	3-91
Toll Plaza 135 (milepost 135.9) and Toll Plaza 140 (milepost 140.6)	3-98
Toll Plaza 140 (milepost 140.6) and Toll Plaza 145 (milepost 145.5)	3-105
Toll Plaza 145 (milepost 145.5) and Toll Plaza 142 (milepost 142.8) WESTBOUND ONLY	3-112
Toll Plaza 151 (milepost 151.8) and Toll Plaza 145 (milepost 145.5) WESTBOUND ONLY	3-116
Toll Plaza 145 (milepost 145.5) and Toll Plaza 152 (milepost 152.2)	3-120
Toll Plaza 152 (milepost 152.2) and Toll Plaza 161 (milepost 161.8)	3-127
Toll Plaza 161 (milepost 161.8) and Toll Plaza 173 (milepost 173.2)	3-134
Toll Plaza 173 (milepost 173.2) and Toll Plaza 180 (milepost 180.3)	3-141
Toll Plaza 180 (milepost 180.3) and Toll Plaza 187 (milepost 187.2)	3-148
Toll Plaza 187 (milepost 187.2) and Toll Plaza 193 (milepost 193.9)	3-155
Toll Plaza 193 (milepost 193.9) and Toll Plaza 209 (milepost 209.2)	3-162
Toll Plaza 209 (milepost 209.2) and Toll Plaza 215 (milepost 215.0) EASTBOUND ONLY	3-169
Toll Plaza 215 (milepost 215.0) and Toll Plaza 216 (milepost 216.4)	3-173
Toll Plaza 216 (milepost 216.4) and Toll Plaza 218 (milepost 218.7) WESTBOUND ONLY	3-180
Toll Plaza 218 (milepost 218.7) and Toll Plaza 232 (milepost 232.9)	3-184
Toll Plaza 232 (milepost 232.9) and Toll Plaza 234 (milepost 234.1)	3-191
Toll Plaza 234 (milepost 234.1) and Toll Plaza 239 (milepost 239.1)	3-198

Ohio Turnpike closed between

SR 49 (milepost 1.8)

and

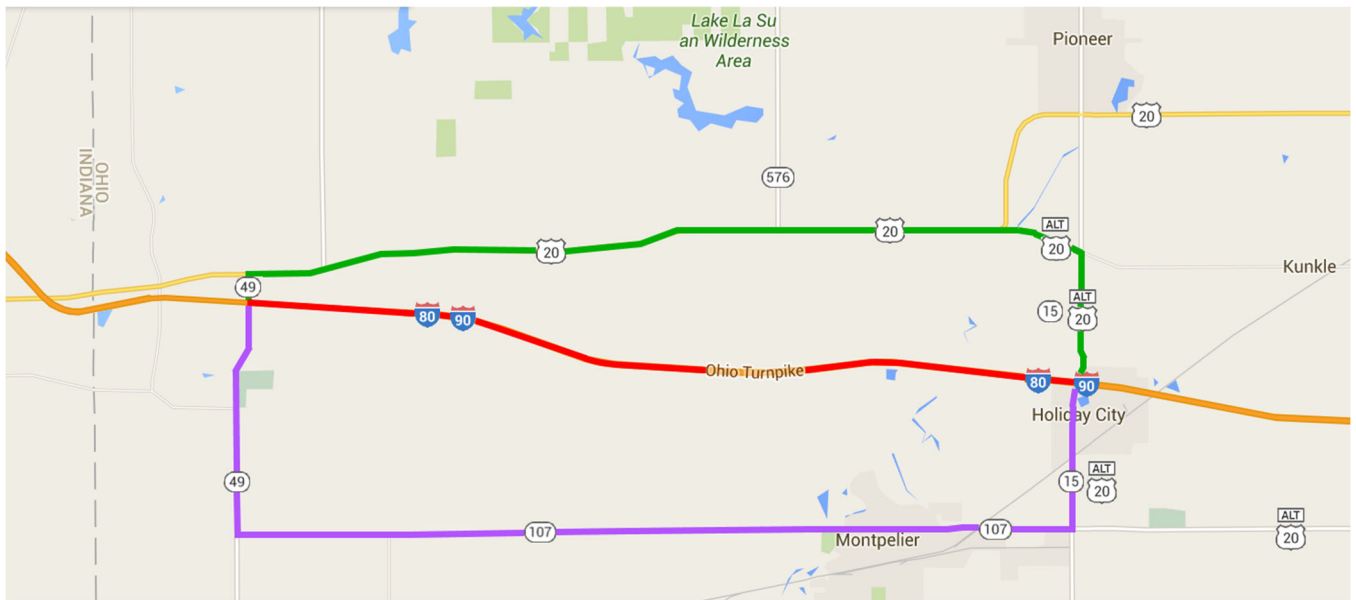
Toll Plaza **13** (milepost 13.5)



**OTIC Plays / Diversions
Ohio Turnpike Eastbound
SR 49 / Toll Plaza 2 to Toll Plaza 13**

General Play Information

	Toll Plaza	Intersecting Route
From	2	SR 49
To	13	SR 15



- Closed section
- Primary Diversion Route
- Alternate Diversion Route

Diversion Turn-By-Turn Directions

Primary Diversion Route

- Exit **Ohio Turnpike (I-80/I-90) East** to **SR 49 North** (0.6 mi.)
- Turn **Right** onto **US 20 East / SR 49 North** (10.0 mi.)
- Keep **Right** and continue onto **US 20 ALT East** (1.1 mi.)
- Turn **Right** onto **SR 15 South / US 20 ALT East** (1.2 mi.)
- Destination **Ohio Turnpike Toll Plaza 13 (I-80/I-90) East** will be on the **Right**

Alternate Diversion Route

- Exit **Ohio Turnpike (I-80/I-90) East** to **SR 49 South** (3.2 mi.)
- Turn **Left** onto **SR 107 East** (11.1 mi.)
- Turn **Left** onto **SR 15 North / US 20 ALT West** (1.2 mi.)
- Destination **Ohio Turnpike Toll Plaza 13 (I-80/I-90) East** will be on the **Right**

Diversion Notes

- Close Ohio Turnpike (I-80/I-90) Eastbound at SR 49 exit ramp.
- LCVs cannot use diversion route. Depending on the estimated duration of closure they can wait in place or U-turn at Toll Plaza 2. Check with Toll Plaza to make sure space is available to U-turn an LCV.
- If Toll Plaza is unstaffed then consider staffing during diversion to reduce traffic queue.
- Diversion route should be driven to make sure there are no obstructions, weather related issues, local detours, etc.
- During a prolonged closure or major incident the County EMA may be able to provide water, blankets, gasoline, food, etc. for entrapped motorists.
- The County EMA may be able to provide four wheelers, generators, PCMBs, power tools, etc. to help manage and/or clear the incident area.

Ramp Closures

- Close SR 49 Eastbound entrance Ramp

Emergency Closure Notification List

Jurisdiction	Notes
Highway Patrol	OSHP Turnpike Operations
ODOT District	District 2
ODOT TMC	Central Office - Columbus
City/Village	Village of Montpelier PD <i>(only notify if Alternate Diversion is in effect)</i>
County EMA	Williams County EMA
County Sheriff	Williams County Sheriff
Township	N/A
Indiana	Indiana Toll Road Traffic Management Center

Refer to Appendix B for contact information

PCMB Location / Message

The Communications Center will implement the following message on a mainline PCMB prior to the I-80 Eastbound exit ramp to SR 49.

		R	O	A	D		
B	L	O	C	K	E	D	
M	P		X	X	X		

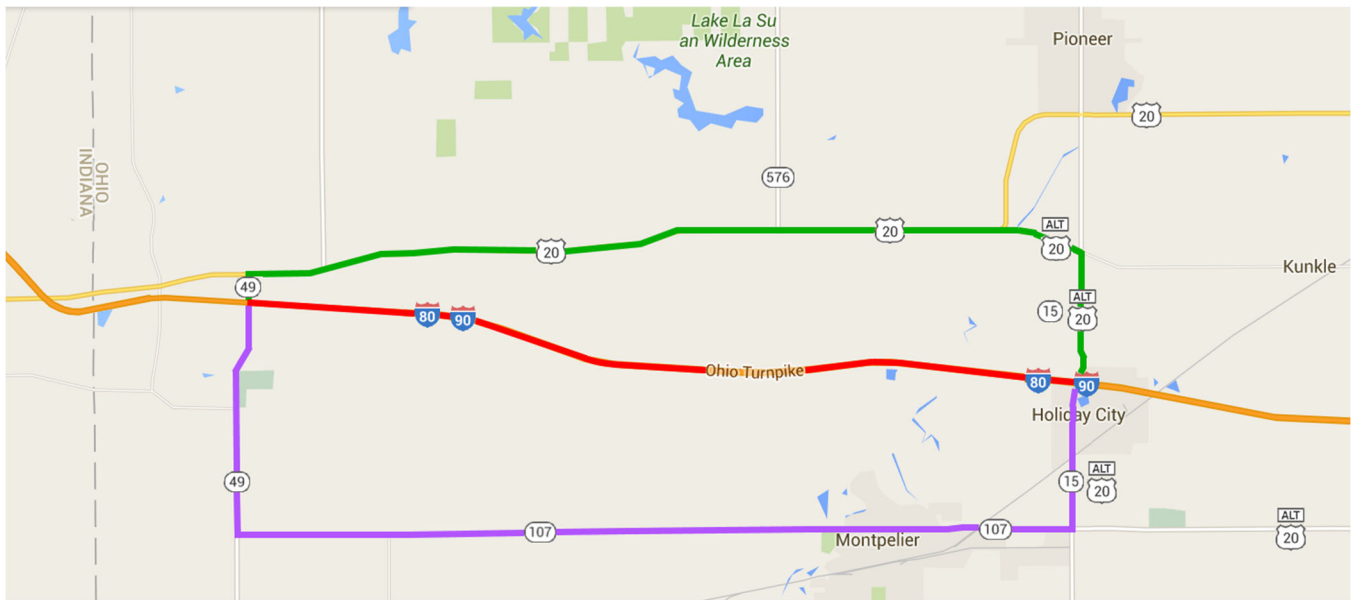
		U	S	E			
		E	X	I	T		
			1	3			



OTIC Plays / Diversions
Ohio Turnpike Westbound
Toll Plaza 13 to Toll Plaza 2 / SR 49

General Play Information

	Toll Plaza	Intersecting Route
From	13	SR 15
To	2	SR 49



- Closed section
- Primary Diversion Route
- Alternate Diversion Route

Diversion Turn-By-Turn Directions

Primary Diversion Route

- Exit **Ohio Turnpike (I-80/I-90) West** at **Toll Plaza 13** to **SR 15 North** (1.2 mi.)
- Turn **Left** onto **US 20 ALT West** (11.1 mi.)
- Turn **Left** onto **SR 49 South** (0.6 mi.)
- Destination **I-80/I-90 West** will be on the **Right**

Alternate Diversion Route

- Exit **Ohio Turnpike (I-80/I-90) West** at **Toll Plaza 13** to **SR 15 South** (1.2 mi.)
- Turn **Right** onto **SR 107 West** (11.1 mi.)
- Turn **Right** onto **SR 49 North** (3.0 mi.)
- Destination **I-80/I-90 West** will be on the **Left**

Diversion Notes

- Close Ohio Turnpike (I-80/I-90) Westbound at Toll Plaza 13 Westbound exit ramp.
- LCVs cannot use diversion route. Depending on the estimated duration of closure they can wait in place or U-turn at Toll Plaza 13. Check with Toll Plaza to make sure space is available to U-turn an LCV.
- If either Toll Plaza is unstaffed then consider staffing during diversion to reduce traffic queue / wait times.
- Diversion route should be driven to make sure there are no obstructions, weather related issues, local detours, etc.
- During a prolonged closure or major incident the County EMA may be able to provide water, blankets, gasoline, food, etc. for entrapped motorists.
- The County EMA may be able to provide four wheelers, generators, PCMBs, power tools, etc. to help manage and/or clear the incident area.

Ramp Closures

- If incident is after Toll Plaza 13 Westbound entrance ramp then close Toll Plaza 13 Westbound entrance Ramp

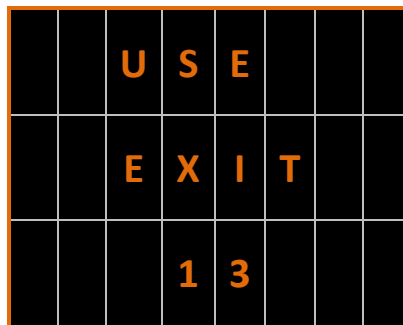
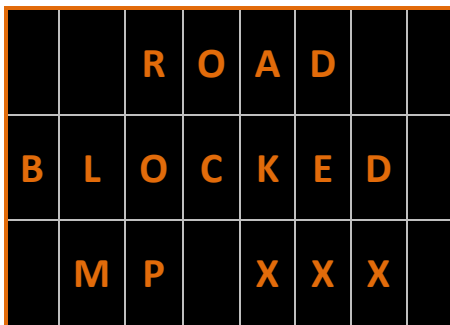
Emergency Closure Notification List

Jurisdiction	Notes
Highway Patrol	OSHP Turnpike Operations
ODOT District	District 2
ODOT TMC	Central Office - Columbus
City/Village	Village of Montpelier PD <i>(only notify if Alternate Diversion is in effect)</i>
County EMA	Williams County EMA
County Sheriff	Williams County Sheriff
Township	N/A

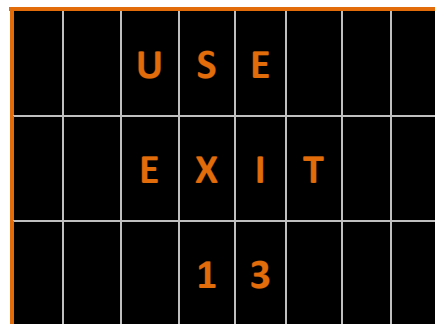
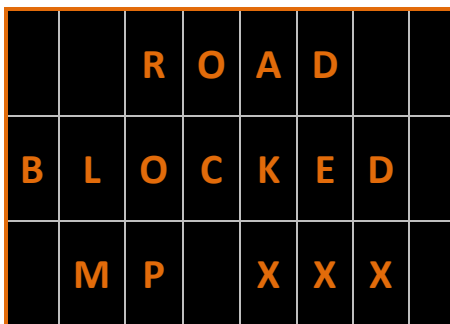
Refer to Appendix B for contact information

PCMB Location / Message

The Communications Center will implement the following message on the PCMB prior to the Toll Plaza upstream of the closure point.



If available, the Communications Center will implement the following message on a PCMB prior to the one above. (Note: The recommended Toll Plaza number may be adjusted based on location of this PCMB.)



Ohio Turnpike closed between

Toll Plaza **13** (milepost 13.5)

and

Toll Plaza **25** (milepost 25.5)



**OTIC Plays / Diversions
Ohio Turnpike Eastbound
Toll Plaza 13 to Toll Plaza 25**

General Play Information

	Toll Plaza	Intersecting Route
From	13	SR 15
To	25	SR 66



- Closed section
- Primary Diversion Route
- Alternate Diversion Route

Diversion Turn-By-Turn Directions

Primary Diversion Route

- Exit **Ohio Turnpike (I-80/I-90) East** at **Toll Plaza 13** to **SR 15 South / US 20 ALT East** (1.5 mi.)
- Turn **Left** onto **US 20 ALT East** (12.0 mi.)
- Turn **Left** onto **SR 66 North** (1.2 mi.)
- Destination **Ohio Turnpike Toll Plaza 25 (I-80/I-90) East** will be on the **Right**

Alternate Diversion Route

- Exit **Ohio Turnpike (I-80/I-90) East** at **Toll Plaza 13** to **SR 15 North / US 20 ALT West** (3.6 mi.)
- Turn **Right** onto **US 20 East** (12.1 mi.)
- Turn **Right** onto **SR 66 South** (7.6 mi.)
- Destination **Ohio Turnpike Toll Plaza 25 (I-80/I-90) East** will be on the **Left**

Diversion Notes

- Close Ohio Turnpike (I-80/I-90) Eastbound at Toll Plaza 13 exit ramp.
- LCVs cannot use diversion route. Depending on the estimated duration of closure they can wait in place or U-turn at Toll Plaza 13. Check with Toll Plaza to make sure space is available to U-turn an LCV.
- If either Toll Plaza is unstaffed then consider staffing during diversion to reduce traffic queue / wait times.
- Diversion route should be driven to make sure there are no obstructions, weather related issues, local detours, etc.
- During a prolonged closure or major incident the County EMA may be able to provide water, blankets, gasoline, food, etc. for entrapped motorists.
- The County EMA may be able to provide four wheelers, generators, PCMBs, power tools, etc. to help manage and/or clear the incident area.

Ramp Closures

- If incident is after Toll Plaza 13 Eastbound entrance ramp then close Toll Plaza 13 Eastbound entrance ramp.
- If incident is after Tiffin River Service Plaza (milepost 20.9) entrance ramp then close Service Plaza entrance ramp.
- Depending on duration of closure consider allowing passenger vehicles trapped at the Service Plaza to use the Service Plaza Access Gate diversion.

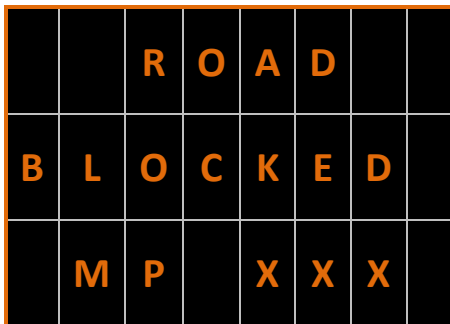
Emergency Closure Notification List

Jurisdiction	Notes
Highway Patrol	OSHP Turnpike Operations
ODOT District	District 2
ODOT TMC	Central Office - Columbus
City/Village	Village of West Unity PD <i>(only notify if Primary Diversion is in effect)</i>
	Village of Fayette PD <i>(only notify if Alternate Diversion is in effect)</i>
County EMA	Williams County EMA
	Fulton County EMA
County Sheriff	Williams County Sheriff
	Fulton County Sheriff
Township	N/A

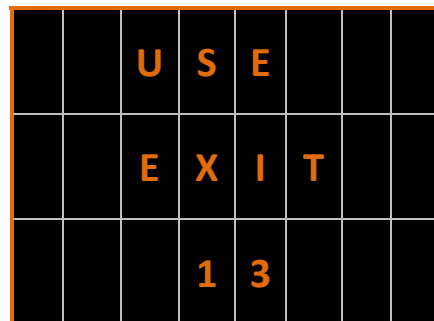
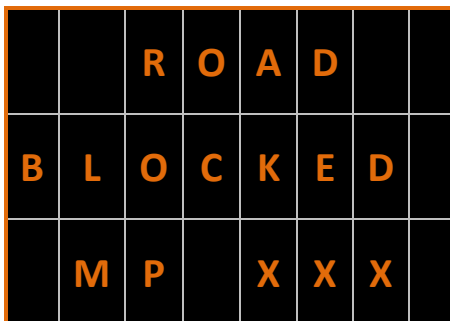
Refer to Appendix B for contact information

PCMB Location / Message

The Communications Center will implement the following message on the PCMB prior to the Toll Plaza upstream of the closure point.



If available, the Communications Center will implement the following message on a PCMB prior to the one above. (Note: The recommended Toll Plaza number may be adjusted based on location of this PCMB.)

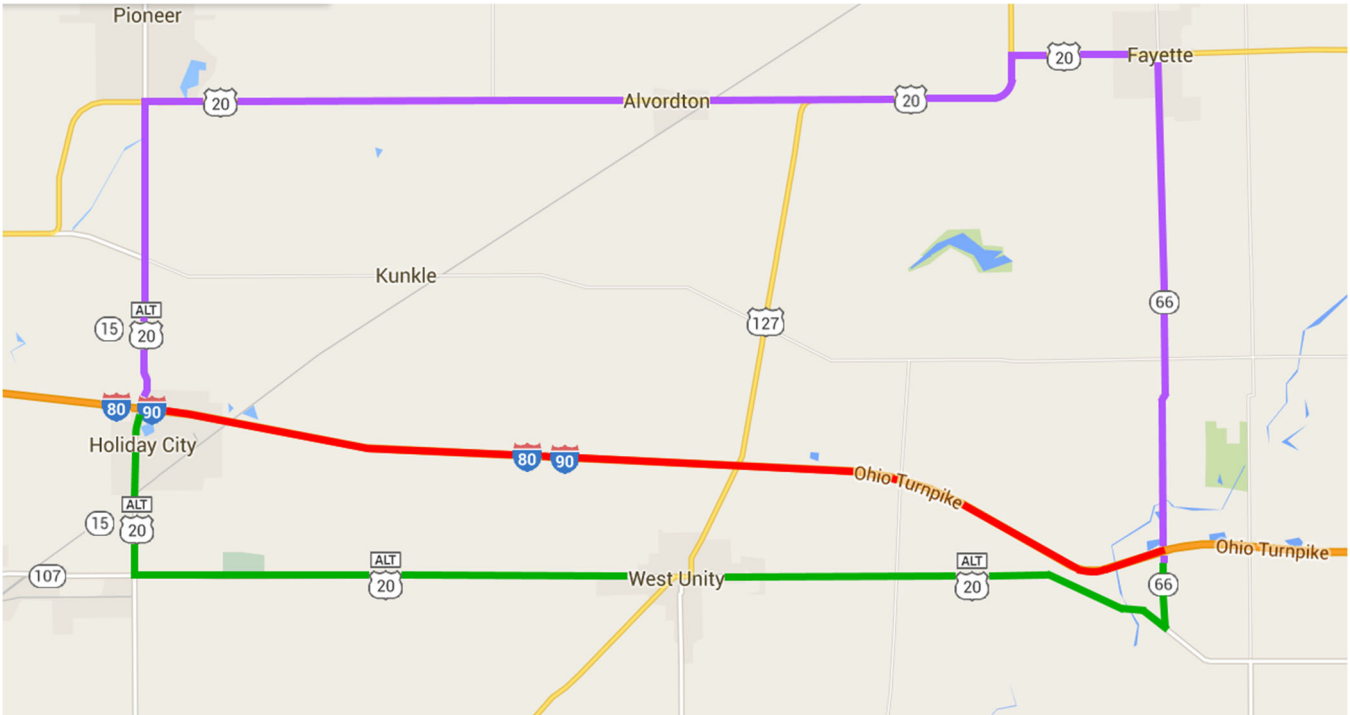




**OTIC Plays / Diversions
Ohio Turnpike Westbound
Toll Plaza 25 to Toll Plaza 13**

General Play Information

	Toll Plaza	Intersecting Route
From	25	SR 66
To	13	SR 15



- Closed section
- Primary Diversion Route
- Alternate Diversion Route

Diversion Turn-By-Turn Directions

Primary Diversion Route

- Exit **Ohio Turnpike (I-80/I-90) West** at **Toll Plaza 25** to **Co Rd 24 / SR 66 South** (0.6 mi.)
- Turn **Right** onto **US 20 West** (12.0 mi.)
- Turn **Right** onto **SR 15 North / US 20 West** (1.8 mi.)
- Destination **Ohio Turnpike Toll Plaza 13 (I-80/I-90) West** is on the **Right**

Alternate Diversion Route

- Exit **Ohio Turnpike (I-80/I-90) West** at **Toll Plaza 25** to **Co Rd 24 / SR 66 North** (5.9 mi.)
- Turn **Left** onto **US 20 West** (12.1 mi.)
- Turn **Left** onto **SR 15 South** (3.9 mi.)
- Destination **Ohio Turnpike Toll Plaza 13 (I-80/I-90) West** is on the **Right**

Diversion Notes

- Close Ohio Turnpike (I-80/I-90) Westbound at Toll Plaza 25 exit ramp.
- LCVs cannot use diversion route. Depending on the estimated duration of closure they can wait in place or U-turn at Toll Plaza 25. Check with Toll Plaza to make sure space is available to U-turn an LCV.
- If either Toll Plaza is unstaffed then consider staffing during diversion to reduce traffic queue / wait times.
- Diversion route should be driven to make sure there are no obstructions, weather related issues, local detours, etc.
- During a prolonged closure or major incident the County EMA may be able to provide water, blankets, gasoline, food, etc. for entrapped motorists.
- The County EMA may be able to provide four wheelers, generators, PCMBs, power tools, etc. to help manage and/or clear the incident area.

Ramp Closures

- If incident is after Toll Plaza 25 Westbound entrance ramp then close Toll Plaza 25 Westbound entrance ramp.
- If incident is after Indian Meadow Service Plaza (milepost 20.6) entrance ramp then close Service Plaza entrance ramp.
- Depending on duration of closure consider allowing passenger vehicles trapped at the Service Plaza to use the Service Plaza Access Gate diversion.

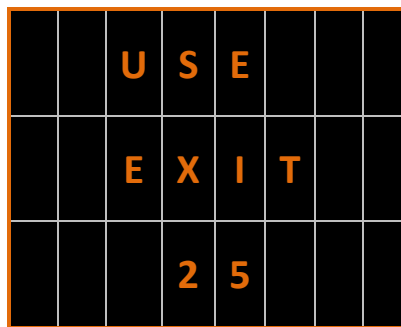
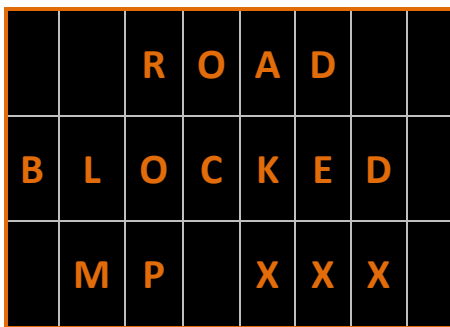
Emergency Closure Notification List

Jurisdiction	Notes
Highway Patrol	OSHP Turnpike Operations
ODOT District	District 2
ODOT TMC	Central Office - Columbus
City/Village	Village of West Unity PD <i>(only notify if Primary Diversion is in effect)</i>
	Village of Fayette PD <i>(only notify if Alternate Diversion is in effect)</i>
County EMA	Williams County EMA
	Fulton County EMA
County Sheriff	Williams County Sheriff
	Fulton County Sheriff
Township	N/A

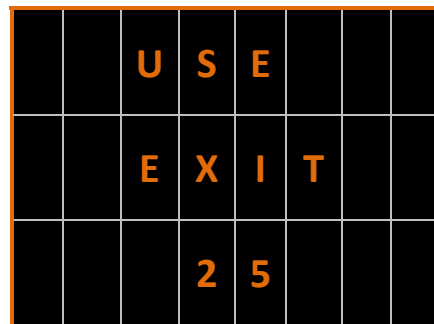
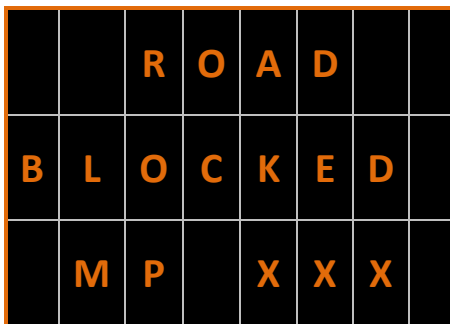
Refer to Appendix B for contact information

PCMB Location / Message

The Communications Center will implement the following message on the PCMB prior to the Toll Plaza upstream of the closure point.



If available, the Communications Center will implement the following message on a PCMB prior to the one above. (Note: The recommended Toll Plaza number may be adjusted based on location of this PCMB.)



Ohio Turnpike closed between

Toll Plaza **25** (milepost 25.5)

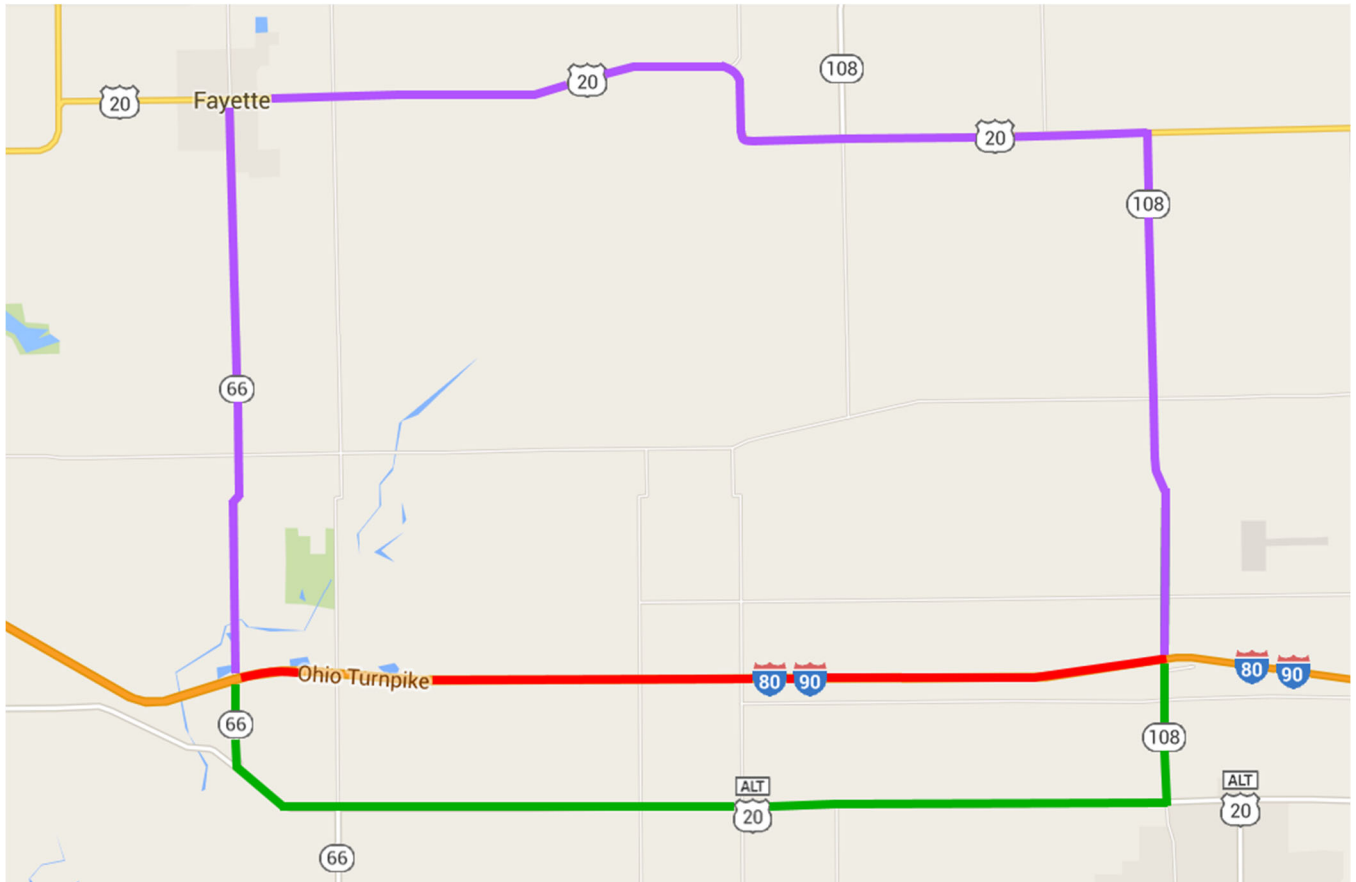
and

Toll Plaza **34** (milepost 34.9)



General Play Information

	Toll Plaza	Intersecting Route
From	25	SR 66
To	34	SR 108



- Closed section
- Primary Diversion Route
- Alternate Diversion Route

Diversion Turn-By-Turn Directions

Primary Diversion Route

- Exit **Ohio Turnpike (I-80/I-90) East** at **Toll Plaza 25** to **SR 66 South** (0.6 mi.)
- Turn **Left** onto **SR 66 South / US 20 ALT East** (9.3 mi.)
- Turn **Left** onto **SR 108 North** (1.2 mi.)
- Destination **Ohio Turnpike Toll Plaza 34 (I-80/I-90) East** will be on the **Right**

Alternate Diversion Route

- Exit **Ohio Turnpike (I-80/I-90) East** at **Toll Plaza 25** to **Co. Rd 24 / SR 66 North** (7.7 mi.)
- Turn **Right** onto **US 20 East** (9.6 mi.)
- Turn **Right** onto **SR 108 South** (5.3 mi.)
- Destination **Ohio Turnpike Toll Plaza 34 (I-80/I-90) East** will be on the **Left**

Diversion Notes

- Close Ohio Turnpike (I-80/I-90) Eastbound at Toll Plaza 25 exit ramp.
- LCVs cannot use diversion route. Depending on the estimated duration of closure they can wait in place or U-turn at Toll Plaza 25. Check with Toll Plaza to make sure space is available to U-turn an LCV.
- If either Toll Plaza is unstaffed then consider staffing during diversion to reduce traffic queue / wait times.
- Diversion route should be driven to make sure there are no obstructions, weather related issues, local detours, etc.
- During a prolonged closure or major incident the County EMA may be able to provide water, blankets, gasoline, food, etc. for entrapped motorists.
- The County EMA may be able to provide four wheelers, generators, PCMBs, power tools, etc. to help manage and/or clear the incident area.

Ramp Closures

- If incident is after Toll Plaza 25 Eastbound entrance ramp then close Toll Plaza 25 Eastbound entrance ramp.

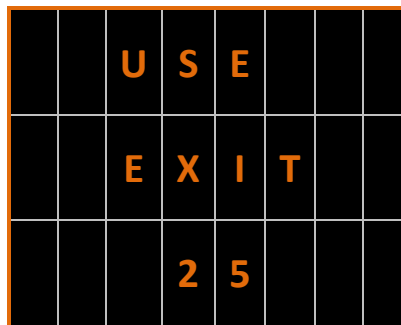
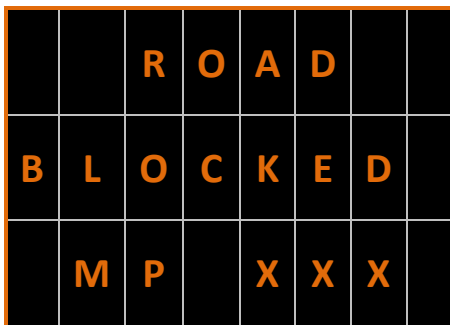
Emergency Closure Notification List

Jurisdiction	Notes
Highway Patrol	OSHP Turnpike Operations
ODOT District	District 2
ODOT TMC	Central Office - Columbus
City/Village	Village of Fayette PD <i>(only notify if Alternate Diversion is in effect)</i>
County EMA	Fulton County EMA
County Sheriff	Fulton County Sheriff
Township	N/A

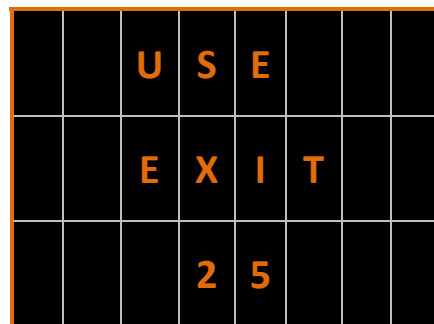
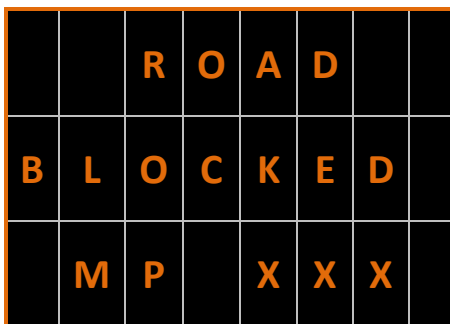
Refer to Appendix B for contact information

PCMB Location / Message

The Communications Center will implement the following message on the PCMB prior to the Toll Plaza upstream of the closure point.



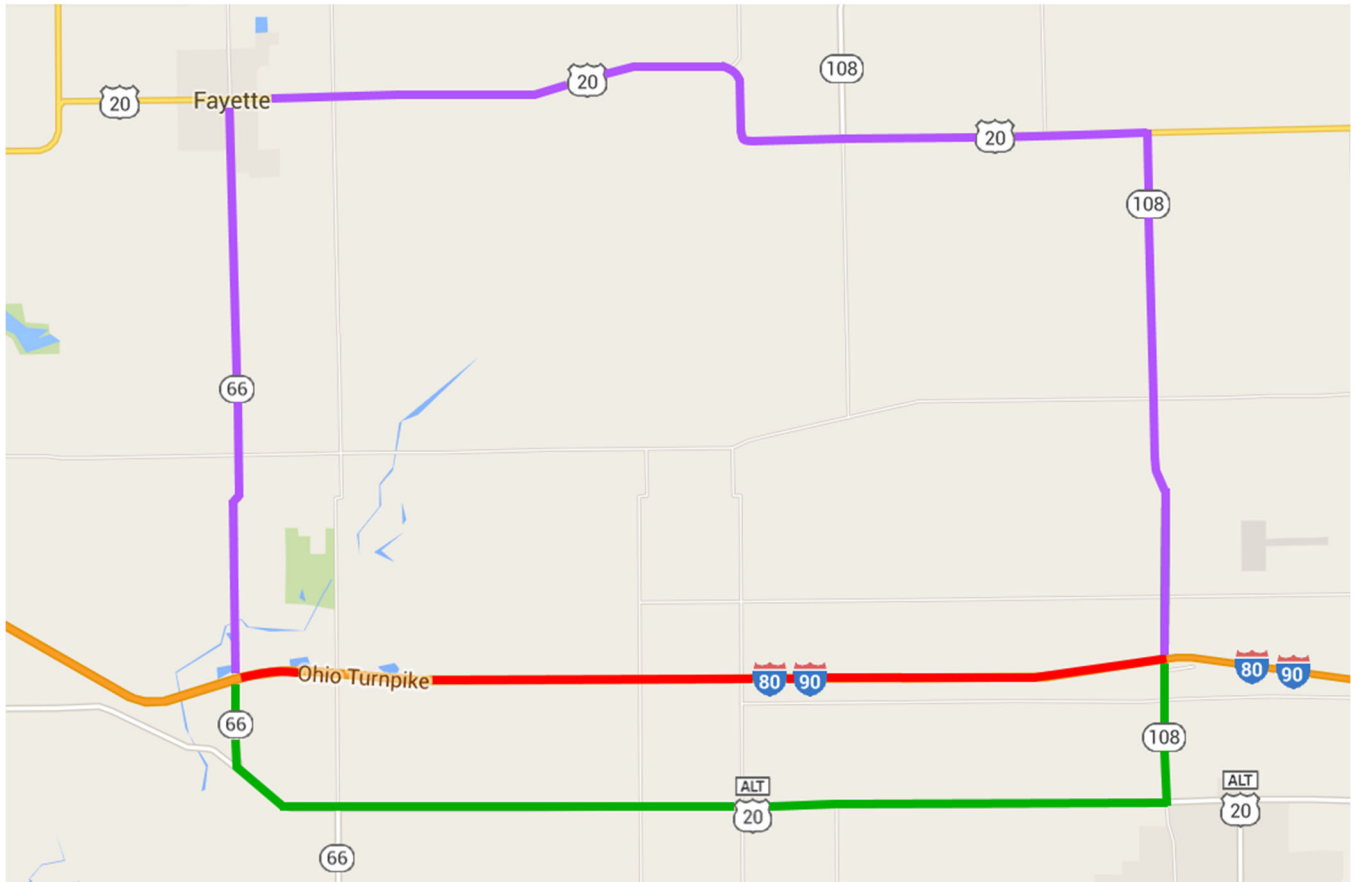
If available, the Communications Center will implement the following message on a PCMB prior to the one above. (Note: The recommended Toll Plaza number may be adjusted based on location of this PCMB.)





General Play Information

	Toll Plaza	Intersecting Route
From	34	SR 108
To	25	SR 66



- Closed section
- Primary Diversion Route
- Alternate Diversion Route

Diversion Turn-By-Turn Directions

Primary Diversion Route

- Exit **Ohio Turnpike (I-80/I-90) West** at **Toll Plaza 34** to **SR 108 South** (1.3 mi.)
- Turn **Right** onto **US 20 ALT West** (9.3 mi.)
- Turn **Right** onto **Co Rd 24 / SR 66 North** (0.6 mi.)
- Destination **Ohio Turnpike Toll Plaza 25 (I-80/I-90) West** is on the **Right**

Alternate Diversion Route

- Exit **Ohio Turnpike (I-80/I-90) West** at **Toll Plaza 34** to **SR 108 North** (5.3 mi.)
- Turn **Left** onto **US 20 West** (9.7 mi.)
- Turn **Left** onto **Co Rd 24 / SR 66 South** (5.9 mi.)
- Destination **Ohio Turnpike Toll Plaza 25 (I-80/I-90) West** is on the **Left**

Diversion Notes

- Close Ohio Turnpike (I-80/I-90) Westbound at Toll Plaza 34 exit ramp.
- LCVs cannot use diversion route. Depending on the estimated duration of closure they can wait in place or U-turn at Toll Plaza 34. Check with Toll Plaza to make sure space is available to U-turn an LCV.
- If either Toll Plaza is unstaffed then consider staffing during diversion to reduce traffic queue / wait times.
- Diversion route should be driven to make sure there are no obstructions, weather related issues, local detours, etc.
- During a prolonged closure or major incident the County EMA may be able to provide water, blankets, gasoline, food, etc. for entrapped motorists.
- The County EMA may be able to provide four wheelers, generators, PCMBs, power tools, etc. to help manage and/or clear the incident area.

Ramp Closures

- If incident is after Toll Plaza 34 Westbound entrance ramp then close Toll Plaza 34 Westbound entrance ramp.

Emergency Closure Notification List

Jurisdiction	Notes
Highway Patrol	OSHP Turnpike Operations
ODOT District	District 2
ODOT TMC	Central Office - Columbus
City/Village	Village of Fayette PD <i>(only notify if Alternate Diversion is in effect)</i>
County EMA	Fulton County EMA
County Sheriff	Fulton County Sheriff
Township	N/A

Refer to Appendix B for contact information

PCMB Location / Message

The Communications Center will implement the following message on the PCMB prior to the Toll Plaza upstream of the closure point.

		R	O	A	D	
B	L	O	C	K	E	D
	M	P		X	X	X

		U	S	E		
		E	X	I	T	
			3	4		

If available, the Communications Center will implement the following message on a PCMB prior to the one above. (Note: The recommended Toll Plaza number may be adjusted based on location of this PCMB.)

		R	O	A	D	
B	L	O	C	K	E	D
	M	P		X	X	X

		U	S	E		
		E	X	I	T	
			3	4		

Ohio Turnpike closed between

Toll Plaza **34** (milepost 34.9)

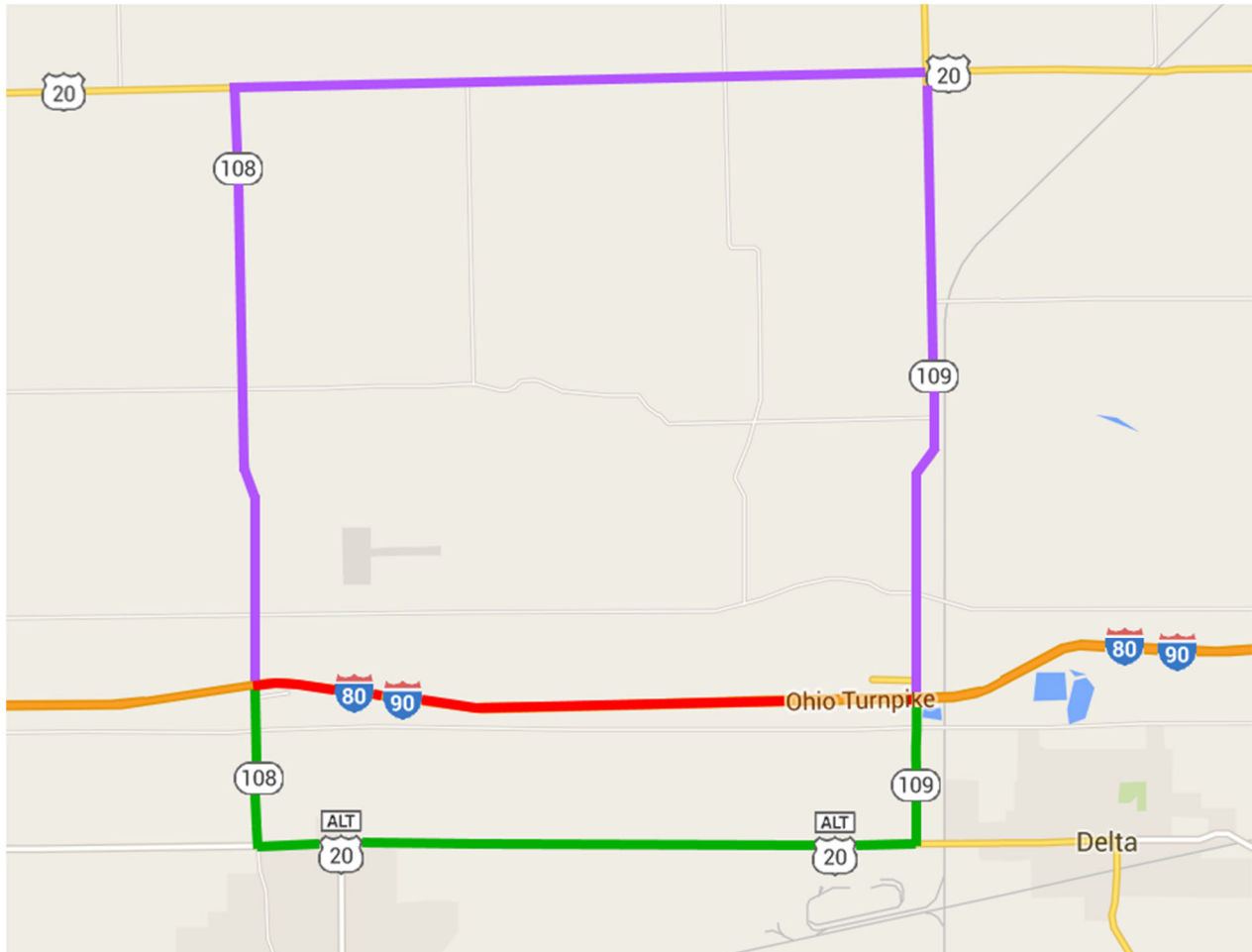
and

Toll Plaza **39** (milepost 39.8)



General Play Information

	Toll Plaza	Intersecting Route
From	34	SR 108
To	39	SR 109



- Closed section
- Primary Diversion Route
- Alternate Diversion Route

Diversion Turn-By-Turn Directions

Primary Diversion Route

- Exit **Ohio Turnpike (I-80/I-90) East** at **Toll Plaza 34** to **SR 108 South** (1.0 mi.)
- Turn **Left** onto **US 20 ALT East** (5.8 mi.)
- Turn **Left** onto **SR 109 North** (1.0 mi.)
- Destination **Ohio Turnpike Toll Plaza 39 (I-80/I-90) East** will be on the **Left**

Alternate Diversion Route

- Exit **Ohio Turnpike (I-80/I-90) East** at **Toll Plaza 34** to **SR 108 North** (6.3 mi.)
- Turn **Right** onto **US 20 East** (6.0 mi.)
- Turn **Right** onto **SR 109 South** (5.3 mi.)
- Destination **Ohio Turnpike Toll Plaza 39 (I-80/I-90) West** will be on the **Left**

Diversion Notes

- Close Ohio Turnpike (I-80/I-90) Eastbound at Toll Plaza 34 exit ramp.
- LCVs cannot use diversion route. Depending on the estimated duration of closure LCVs can wait in place or U-turn at Toll Plaza 34. Check with Toll Plaza to make sure space is available to U-turn an LCV.
- If either Toll Plaza is unstaffed then consider staffing during diversion to reduce traffic queue / wait times.
- Diversion route should be driven to make sure there are no obstructions, weather related issues, local detours, etc.
- During a prolonged closure or major incident the County EMA may be able to provide water, blankets, gasoline, food, etc. for entrapped motorists.
- The County EMA may be able to provide four wheelers, generators, PCMBs, power tools, etc. to help manage and/or clear the incident area.

Ramp Closures

- If incident is after Toll Plaza 34 Eastbound entrance ramp then close Toll Plaza 34 Eastbound entrance ramp.

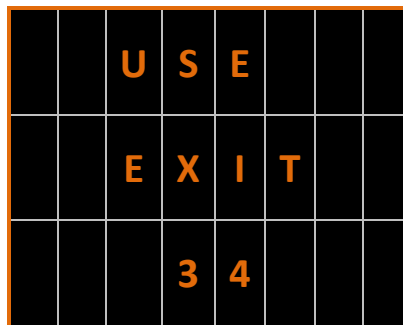
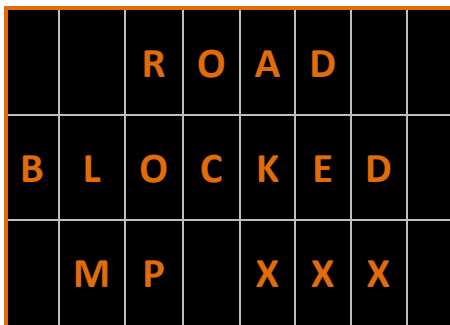
Emergency Closure Notification List

Jurisdiction	Notes
Highway Patrol	OSHP Turnpike Operations
ODOT District	District 2
ODOT TMC	Central Office - Columbus
City/Village	N/A
County EMA	Fulton County EMA
County Sheriff	Fulton County Sheriff
Township	N/A

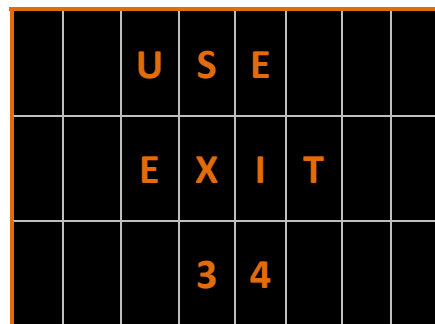
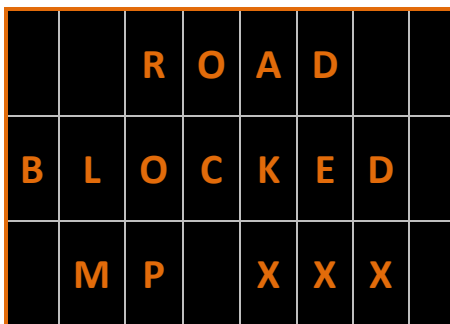
Refer to Appendix B for contact information

PCMB Location / Message

The Communications Center will implement the following message on the PCMB prior to the Toll Plaza upstream of the closure point.



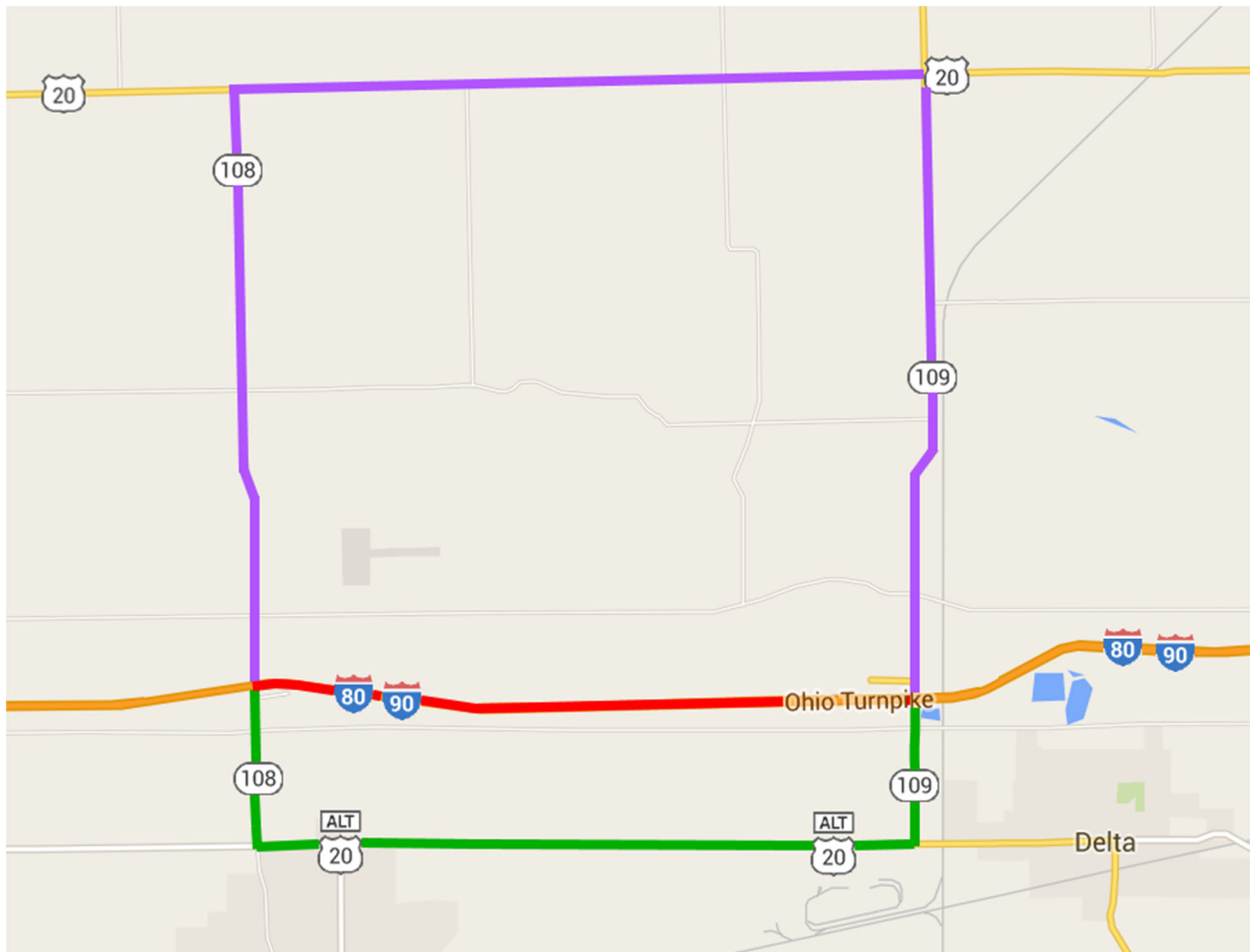
If available, the Communications Center will implement the following message on a PCMB prior to the one above. (Note: The recommended Toll Plaza number may be adjusted based on location of this PCMB.)





General Play Information

	Toll Plaza	Intersecting Route
From	39	SR 109
To	34	SR 108



- Closed section
- Primary Diversion Route
- Alternate Diversion Route

Diversion Turn-By-Turn Directions

Primary Diversion Route

- Exit **Ohio Turnpike (I-80/I-90) West** at **Toll Plaza 39** to **SR 109 South** (2.0 mi.)
- Turn **Right** onto **US 20 ALT West** (6.1 mi.)
- Turn **Right** onto **SR 108 North** (1.5 mi.)
- Destination **Ohio Turnpike Toll Plaza 34 (I-80/I-90) West** is on the **Right**

Alternate Diversion Route

- Exit **Ohio Turnpike (I-80/I-90) West** at **Toll Plaza 39** to **SR 109 North** (5.3 mi.)
- Turn **Left** onto **US 20 West** (6.0 mi.)
- Turn **Left** onto **SR 108 South** (5.3 mi.)
- Destination **Ohio Turnpike Toll Plaza 34 (I-80/I-90) West** is on the **Left**

Diversion Notes

- Close Ohio Turnpike (I-80/I-90) Westbound at Toll Plaza 39 exit ramp.
- LCVs cannot use diversion route. Depending on the estimated duration of closure LCVs can wait in place or U-turn at Toll Plaza 39. Check with Toll Plaza to make sure space is available to U-turn an LCV.
- If either Toll Plaza is unstaffed then consider staffing during diversion to reduce traffic queue / wait times.
- Diversion route should be driven to make sure there are no obstructions, weather related issues, local detours, etc.
- During a prolonged closure or major incident the County EMA may be able to provide water, blankets, gasoline, food, etc. for entrapped motorists.
- The County EMA may be able to provide four wheelers, generators, PCMBs, power tools, etc. to help manage and/or clear the incident area.

Ramp Closures

- If incident is after Toll Plaza 39 Westbound entrance ramp then close Toll Plaza 39 Westbound entrance ramp.

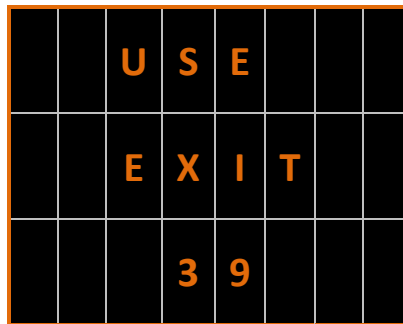
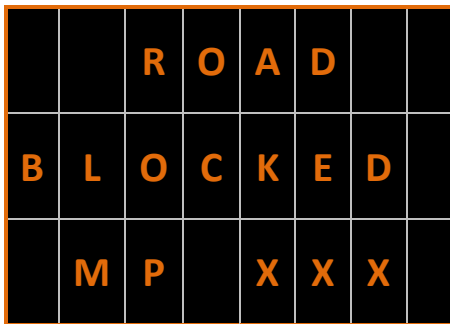
Emergency Closure Notification List

Jurisdiction	Notes
Highway Patrol	OSHP Turnpike Operations
ODOT District	District 2
ODOT TMC	Central Office - Columbus
City/Village	N/A
County EMA	Fulton County EMA
County Sheriff	Fulton County Sheriff
Township	N/A

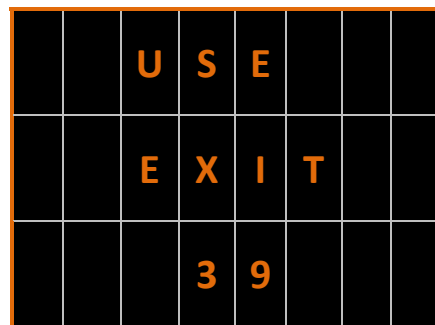
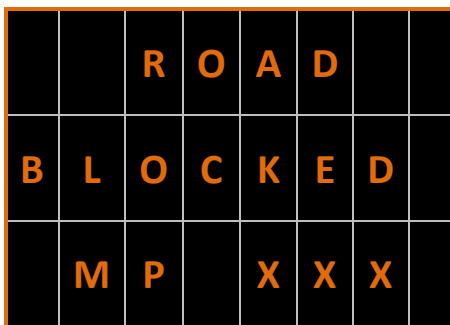
Refer to Appendix B for contact information

PCMB Location / Message

The Communications Center will implement the following message on the PCMB prior to the Toll Plaza upstream of the closure point.



If available, the Communications Center will implement the following message on a PCMB prior to the one above. (Note: The recommended Toll Plaza number may be adjusted based on location of this PCMB.)



Ohio Turnpike closed between

Toll Plaza **39** (milepost 39.8)

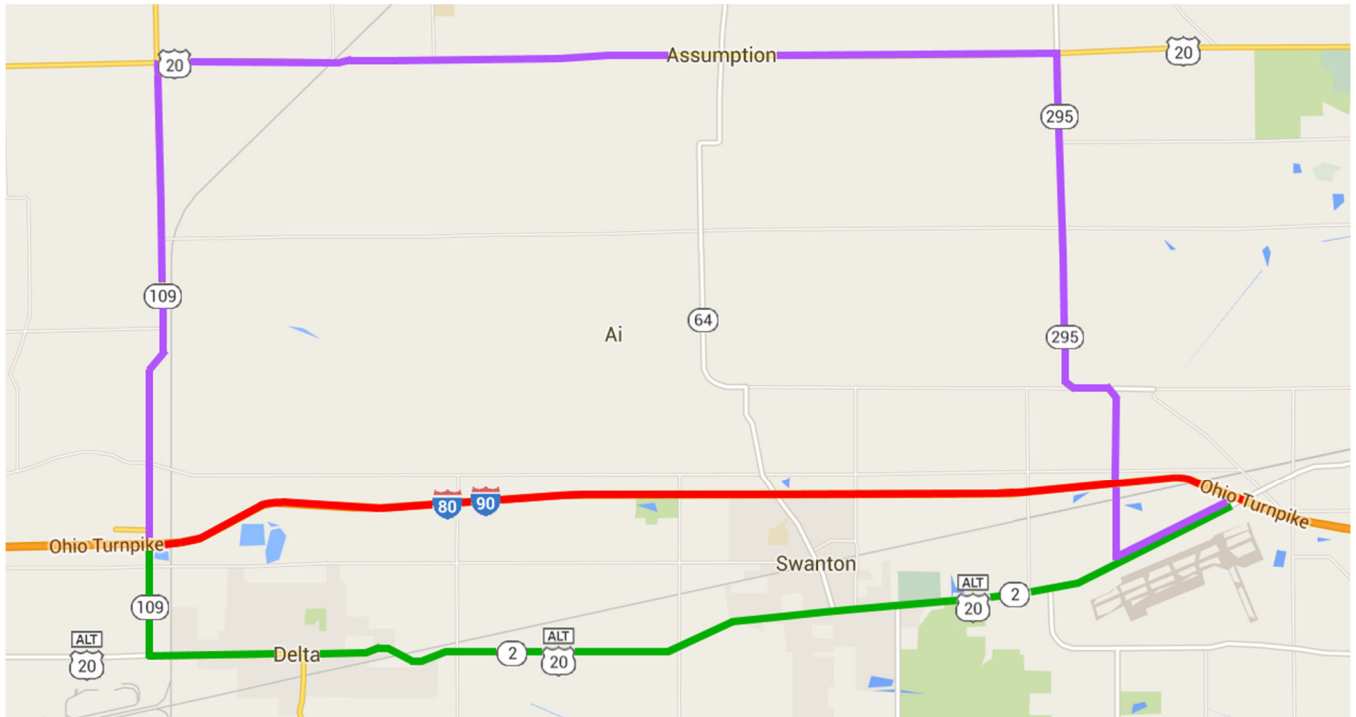
and

Toll Plaza **52** (milepost 52.6)



General Play Information

	Toll Plaza	Intersecting Route
From	39	SR 109
To	52	SR 2



- Closed section
- Primary Diversion Route
- Alternate Diversion Route

Diversion Turn-By-Turn Directions

Primary Diversion Route

- Exit **Ohio Turnpike (I-80/I-90) East** at **Toll Plaza 39** to **SR 109 South** (1.5 mi.)
- Turn **Left** onto **SR 109 South / SR 2 East US 20 ALT East** (13 mi.)
- Continue on **SR 2 East / US 20 ALT East**
- Destination **Ohio Turnpike Toll Plaza 52 (I-80/I-90) East** will be on the **Left**

Alternate Diversion Route

- Exit **Ohio Turnpike (I-80/I-90) East** at **Toll Plaza 39** to **SR 109 North** (5.4 mi.)
- Turn **Right** onto **US 20 East** (10.2 mi.)
- Turn **Right** onto **SR 295 South** (6.2 mi.)
- Turn **Left** onto **SR 2 East** (0.9 mi.)
- Destination **Ohio Turnpike Toll Plaza 52 (I-80/I-90) East** will be on the **Left**

Diversion Notes

- Close Ohio Turnpike (I-80/I-90) Eastbound at Toll Plaza 39 exit ramp.
- LCVs cannot use diversion route. Depending on the estimated duration of closure LCVs can wait in place or U-turn at Toll Plaza 39. Check with Toll Plaza to make sure space is available to U-turn an LCV.
- If either Toll Plaza is unstaffed then consider staffing during diversion to reduce traffic queue / wait times.
- Diversion route should be driven to make sure there are no obstructions, weather related issues, local detours, etc.
- During a prolonged closure or major incident the County EMA may be able to provide water, blankets, gasoline, food, etc. for entrapped motorists.
- The County EMA may be able to provide four wheelers, generators, PCMBs, power tools, etc. to help manage and/or clear the incident area.

Ramp Closures

- If incident is after Toll Plaza 39 Eastbound entrance ramp then close Toll Plaza 39 Eastbound entrance ramp.

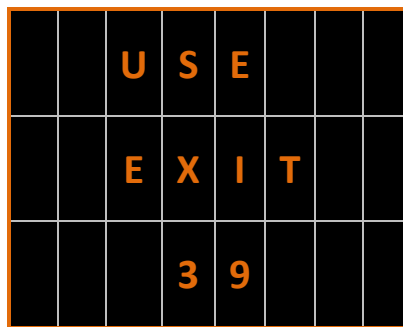
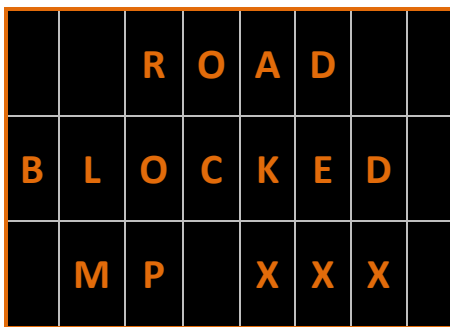
Emergency Closure Notification List

Jurisdiction	Notes
Highway Patrol	OSHP Turnpike Operations
ODOT District	District 2
ODOT TMC	Central Office - Columbus
City/Village	Village of Delta PD <i>(only notify if Primary Diversion is in effect)</i>
	Village of Swanton PD <i>(only notify if Primary Diversion is in effect)</i>
County EMA	Fulton County EMA
	Lucas County EMA
County Sheriff	Fulton County Sheriff
	Lucas County Sheriff
Township	N/A

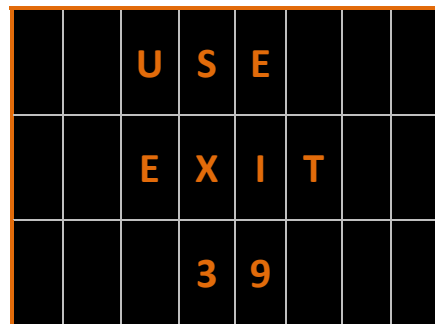
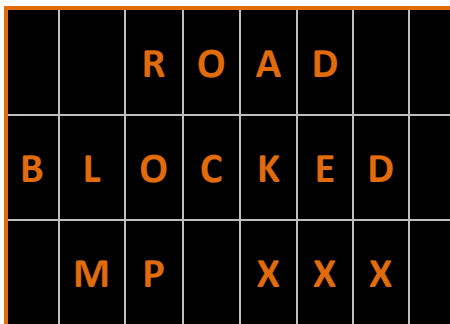
Refer to Appendix B for contact information

PCMB Location / Message

The Communications Center will implement the following message on the PCMB prior to the Toll Plaza upstream of the closure point.



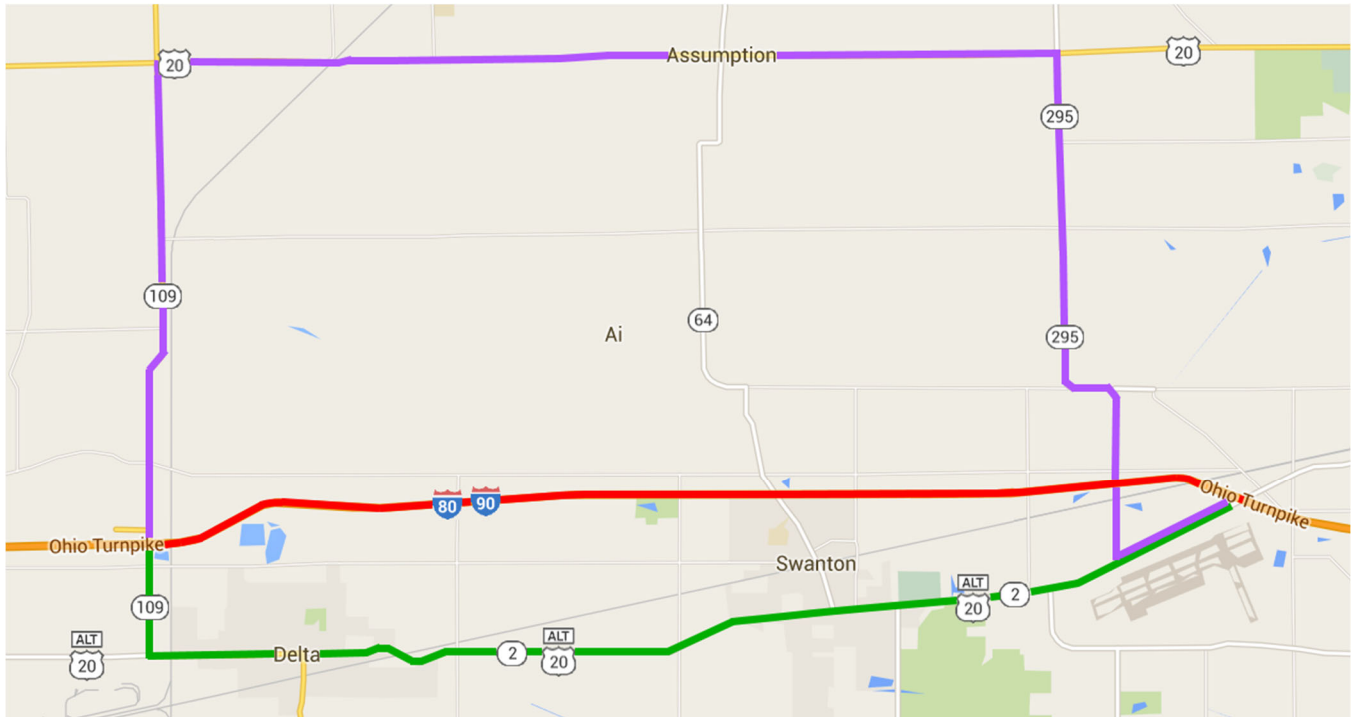
If available, the Communications Center will implement the following message on a PCMB prior to the one above. (Note: The recommended Toll Plaza number may be adjusted based on location of this PCMB.)





General Play Information

	Toll Plaza	Intersecting Route
From	52	SR 2
To	39	SR 109



- Red line** Closed section
- Green line** Primary Diversion Route
- Purple line** Alternate Diversion Route

Diversion Turn-By-Turn Directions

Primary Diversion Route

- Exit **Ohio Turnpike (I-80/I-90) West** at **Toll Plaza 52** to **SR 2 West** (12.0 mi.)
- Turn **Right** onto **SR 109 North** (1.1 mi.)
- Destination **Ohio Turnpike Toll Plaza 39 (I-80/I-90) West** is on the **Left**

Alternate Diversion Route

- Exit **Ohio Turnpike (I-80/I-90) West** at **Toll Plaza 52** to **SR 2 West** (1.2 mi.)
- Turn **Right** onto **SR 295 North** (6.3 mi.)
- Turn **Left** onto **US 20 West** (10.2 mi.)
- Turn **Left** onto **SR 109 South** (5.4 mi.)
- Destination **Ohio Turnpike Toll Plaza 39 (I-80/I-90) West** will be on the **Right**

Diversion Notes

- Close Ohio Turnpike (I-80/I-90) Westbound at Toll Plaza 52 exit ramp.
- LCVs cannot use diversion route. Depending on the estimated duration of closure LCVs can wait in place or U-turn at Toll Plaza 52. Check with Toll Plaza to make sure space is available to U-turn an LCV.
- If either Toll Plaza is unstaffed then consider staffing during diversion to reduce traffic queue / wait times.
- Diversion route should be driven to make sure there are no obstructions, weather related issues, local detours, etc.
- During a prolonged closure or major incident the County EMA may be able to provide water, blankets, gasoline, food, etc. for entrapped motorists.
- The County EMA may be able to provide four wheelers, generators, PCMBs, power tools, etc. to help manage and/or clear the incident area.

Ramp Closures

- If incident is after Toll Plaza 52 Westbound entrance ramp then close Toll Plaza 52 Westbound entrance ramp.

Ohio Turnpike closed between

Toll Plaza **52** (milepost 52.6)

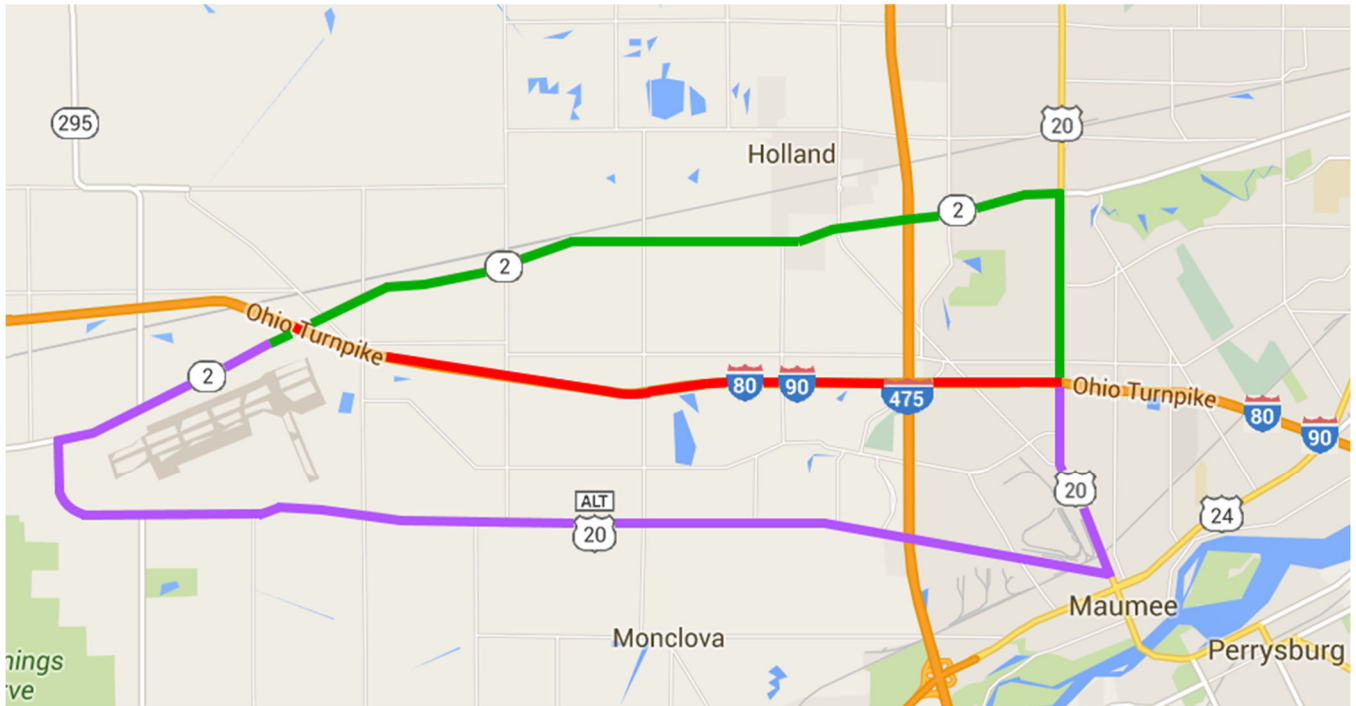
and

Toll Plaza **59** (milepost 59.5)



General Play Information

	Toll Plaza	Intersecting Route
From	52	SR 2
To	59	US 20



- Closed section
- Primary Diversion Route
- Alternate Diversion Route

Diversion Turn-By-Turn Directions

Primary Diversion Route

- Exit **Ohio Turnpike (I-80/I-90) East** at **Toll Plaza 52** to **SR 2 East / Airport Hwy** (7.7 mi.)
- Turn **Right** onto **US 20 East / Reynolds Rd. South** (1.6 mi.)
- Destination **Ohio Turnpike Toll Plaza 59 (I-80/I-90) East** will be on the **Right**

Alternate Diversion Route

- Exit **Ohio Turnpike (I-80/I-90) East** at **Toll Plaza 52** to **SR 2 West** (1.7 mi.)
- Turn **Left** onto **US 20 ALT East** (10.1 mi.)
- Turn **Left** onto **US 20 East / Conan St.** (1.1 mi.)
- Continue onto **US 20 East / Reynolds Rd. South** (0.5 mi.)
- Destination **Ohio Turnpike Toll Plaza 59 (I-80/I-90) East** will be on the **Right**

Diversion Notes

- Close Ohio Turnpike (I-80/I-90) Eastbound at Toll Plaza 52 exit ramp.
- LCVs cannot use diversion route. Depending on the estimated duration of closure LCVs can wait in place or U-turn at Toll Plaza 52. Check with Toll Plaza to make sure space is available to U-turn an LCV.
- If either Toll Plaza is unstaffed then consider staffing during diversion to reduce traffic queue / wait times.
- Diversion route should be driven to make sure there are no obstructions, weather related issues, local detours, etc.
- During a prolonged closure or major incident the County EMA may be able to provide water, blankets, gasoline, food, etc. for entrapped motorists.
- The County EMA may be able to provide four wheelers, generators, PCMBs, power tools, etc. to help manage and/or clear the incident area.

Ramp Closures

- If incident is after Toll Plaza 52 Eastbound entrance ramp then close Toll Plaza 52 Eastbound entrance ramp.

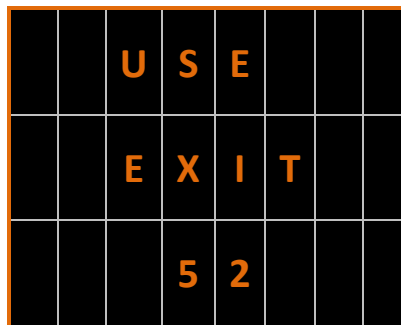
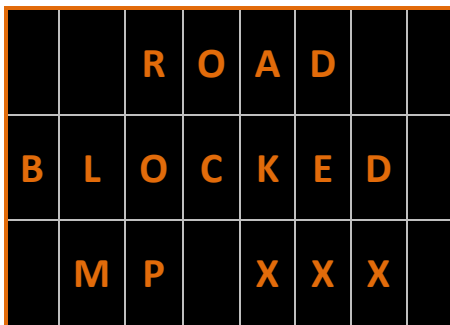
Emergency Closure Notification List

Jurisdiction	Notes
Highway Patrol	OSHP Turnpike Operations
ODOT District	District 2
ODOT TMC	Central Office - Columbus
City/Village	Toledo PD <i>(only notify if Primary Diversion is in effect)</i>
	Village of Holland PD <i>(only notify if Primary Diversion is in effect)</i>
	Maumee PD <i>(only notify if Alternate Diversion is in effect)</i>
County EMA	Lucas County EMA
County Sheriff	Lucas County Sheriff
Township	Monclova Township (Lucas County Sheriff) <i>(only notify if Alternate Diversion is in effect)</i>
	Springfield Township (Village of Holland PD) <i>(only notify if Alternate Diversion is in effect)</i>

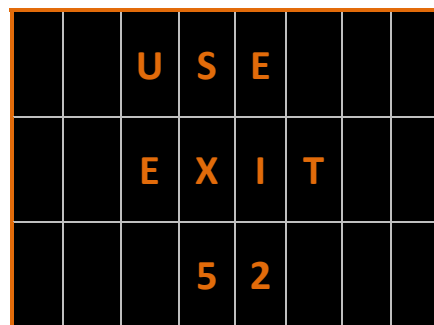
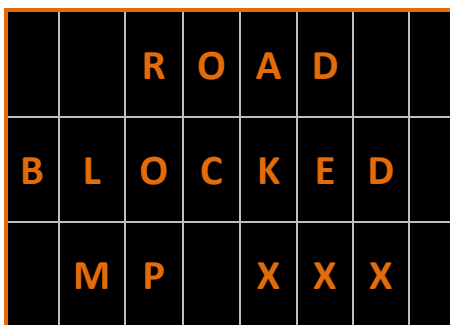
Refer to Appendix B for contact information

PCMB Location / Message

The Communications Center will implement the following message on the PCMB prior to the Toll Plaza upstream of the closure point.



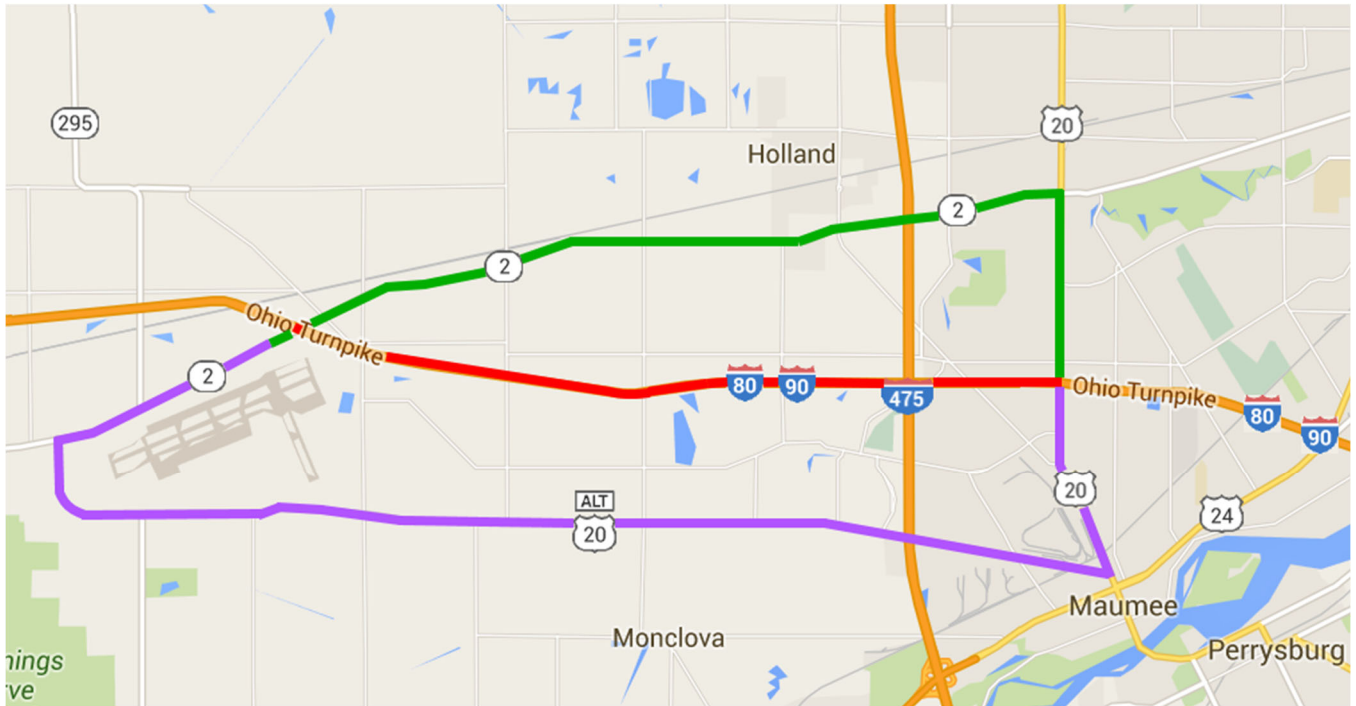
If available, the Communications Center will implement the following message on a PCMB prior to the one above. (Note: The recommended Toll Plaza number may be adjusted based on location of this PCMB.)





General Play Information

	Toll Plaza	Intersecting Route
From	59	US 20
To	52	SR 2



- Closed section
- Primary Diversion Route
- Alternate Diversion Route

Diversion Turn-By-Turn Directions

Primary Diversion Route

- Exit **Ohio Turnpike (I-80/I-90) West** at **Toll Plaza 59** to **US 20 West / Reynolds Rd North** (1.6 mi.)
- Turn **Left** onto **SR 2 West** (7.8 mi.)
- Destination **Ohio Turnpike Toll Plaza 52 (I-80/I-90) West** is on the **Right**

Alternate Diversion Route

- Exit **Ohio Turnpike (I-80/I-90) West** at **Toll Plaza 59** to **US 20 West / Reynolds Rd. South** (0.5 mi.)
- Continue onto **US 20 West / Conan St.** (1.1 mi.)
- Turn **Right** onto **US 20 ALT West** (10.1 mi.)
- Turn **Right** onto **SR 2 East** (1.7 mi.)
- Destination **Ohio Turnpike Toll Plaza 52 (I-80/I-90) East** will be on the **Left**

Diversion Notes

- Close Ohio Turnpike (I-80/I-90) Westbound at Toll Plaza 59 exit ramp.
- LCVs cannot use diversion route. Depending on the estimated duration of closure LCVs can wait in place or U-turn at Toll Plaza 59. Check with Toll Plaza to make sure space is available to U-turn an LCV.
- If either Toll Plaza is unstaffed then consider staffing during diversion to reduce traffic queue / wait times.
- Diversion route should be driven to make sure there are no obstructions, weather related issues, local detours, etc.
- During a prolonged closure or major incident the County EMA may be able to provide water, blankets, gasoline, food, etc. for entrapped motorists.
- The County EMA may be able to provide four wheelers, generators, PCMBs, power tools, etc. to help manage and/or clear the incident area.

Ramp Closures

- If incident is after Toll Plaza 59 Westbound entrance ramp then close Toll Plaza 59 Westbound entrance ramp.

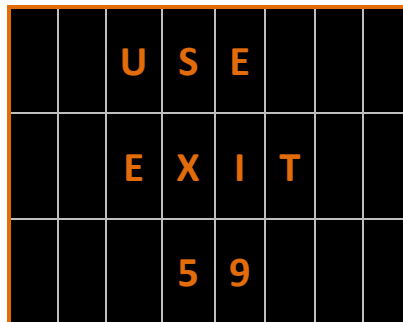
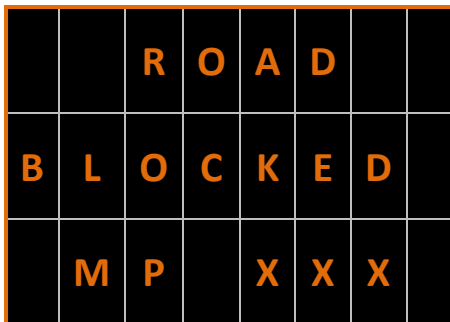
Emergency Closure Notification List

Jurisdiction	Notes
Highway Patrol	OSHP Turnpike Operations
ODOT District	District 2
ODOT TMC	Central Office - Columbus
City/Village	Toledo PD <i>(only notify if Primary Diversion is in effect)</i>
	Village of Holland PD <i>(only notify if Primary Diversion is in effect)</i>
	Maumee PD <i>(only notify if Alternate Diversion is in effect)</i>
County EMA	Lucas County EMA
County Sheriff	Lucas County Sheriff
Township	Monclova Township (Lucas County Sheriff) <i>(only notify if Alternate Diversion is in effect)</i>
	Springfield Township (Village of Holland PD) <i>(only notify if Alternate Diversion is in effect)</i>

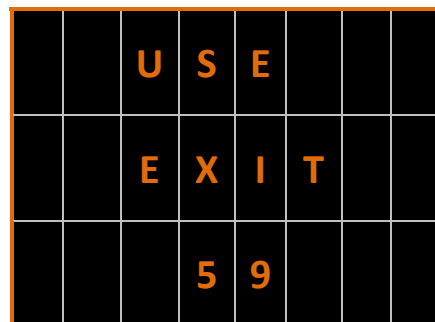
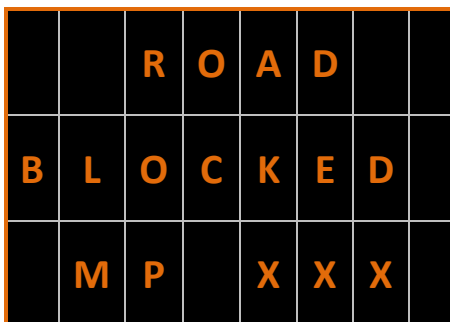
Refer to Appendix B for contact information

PCMB Location / Message

The Communications Center will implement the following message on the PCMB prior to the Toll Plaza upstream of the closure point.



If available, the Communications Center will implement the following message on a PCMB prior to the one above. (Note: The recommended Toll Plaza number may be adjusted based on location of this PCMB.)



Ohio Turnpike closed between

Toll Plaza **59** (milepost 59.5)

and

Toll Plaza **64** (milepost 64.9)



General Play Information

	Toll Plaza	Intersecting Route
From	59	US 20
To	64	I-75



- Closed section
- Primary Diversion Route
- Alternate Diversion Route

Diversion Turn-By-Turn Directions

Primary Diversion Route

- Exit **Ohio Turnpike (I-80/I-90) East** at **Toll Plaza 59** to **Reynolds Rd South** (0.2 mi.)
- Turn **Right** onto **Dussell Dr.** (1.6 mi.)
- Turn **Right** to merge onto **I-475 South / US 23 South** (5.8 mi.)
- Merge onto **I-75 North** (2.9 mi.)
- Destination **Ohio Turnpike Toll Plaza 64 (I-80/I-90) East** exit **I-75 North** at **EXIT 195**

Alternate Diversion Route

- Exit **Ohio Turnpike (I-80/I-90) East** at **Toll Plaza 59** to **US 20 East / Reynolds Rd. South** (0.5 mi.)
- Continue **Straight** onto **US 20 East** (3.5 mi.)
- Continue **Straight** onto **SR 795 East** (2.2 mi.)
- Turn **Right** onto **I-75 North** ramp (0.5 mi.)
- Destination **Ohio Turnpike Toll Plaza 64 (I-80/I-90) East** is on the **Right**

Diversion Notes

- Close Ohio Turnpike (I-80/I-90) Eastbound at Toll Plaza 59 exit ramp.
- LCVs cannot use diversion route. Depending on the estimated duration of closure LCVs can wait in place or U-turn at Toll Plaza 59. Check with Toll Plaza to make sure space is available to U-turn an LCV.
- If either Toll Plaza is unstaffed then consider staffing during diversion to reduce traffic queue / wait times.
- Diversion route should be driven to make sure there are no obstructions, weather related issues, local detours, etc.
- During a prolonged closure or major incident the County EMA may be able to provide water, blankets, gasoline, food, etc. for entrapped motorists.
- The County EMA may be able to provide four wheelers, generators, PCMBs, power tools, etc. to help manage and/or clear the incident area.

Ramp Closures

- If incident is after Toll Plaza 59 Eastbound entrance ramp then close Toll Plaza 59 Eastbound entrance ramp.

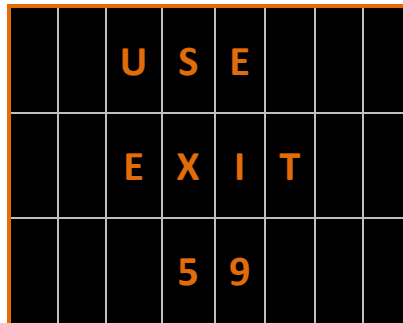
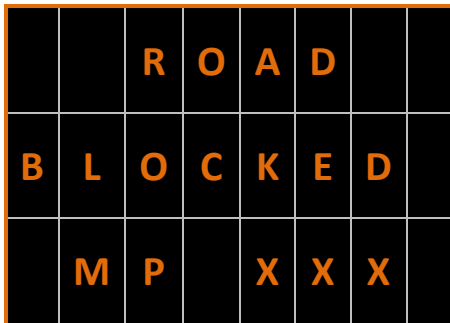
Emergency Closure Notification List

Jurisdiction	Notes
Highway Patrol	OSHP Turnpike Operations
ODOT District	District 2
ODOT TMC	Central Office - Columbus
City/Village	Toledo PD <i>(only notify if Primary Diversion is in effect)</i>
	Perrysburg PD <i>(only notify if Alternate Diversion is in effect)</i>
	Maumee PD <i>(only notify if Alternate Diversion is in effect)</i>
County EMA	Lucas County EMA
County Sheriff	Lucas County Sheriff
Township	N/A

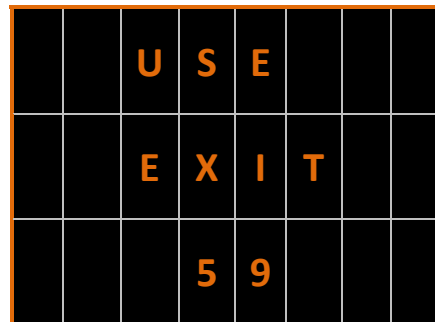
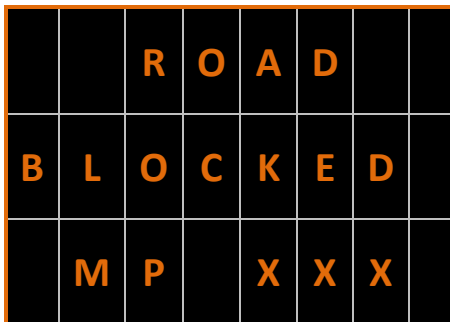
Refer to Appendix B for contact information

PCMB Location / Message

The Communications Center will implement the following message on the PCMB prior to the Toll Plaza upstream of the closure point.



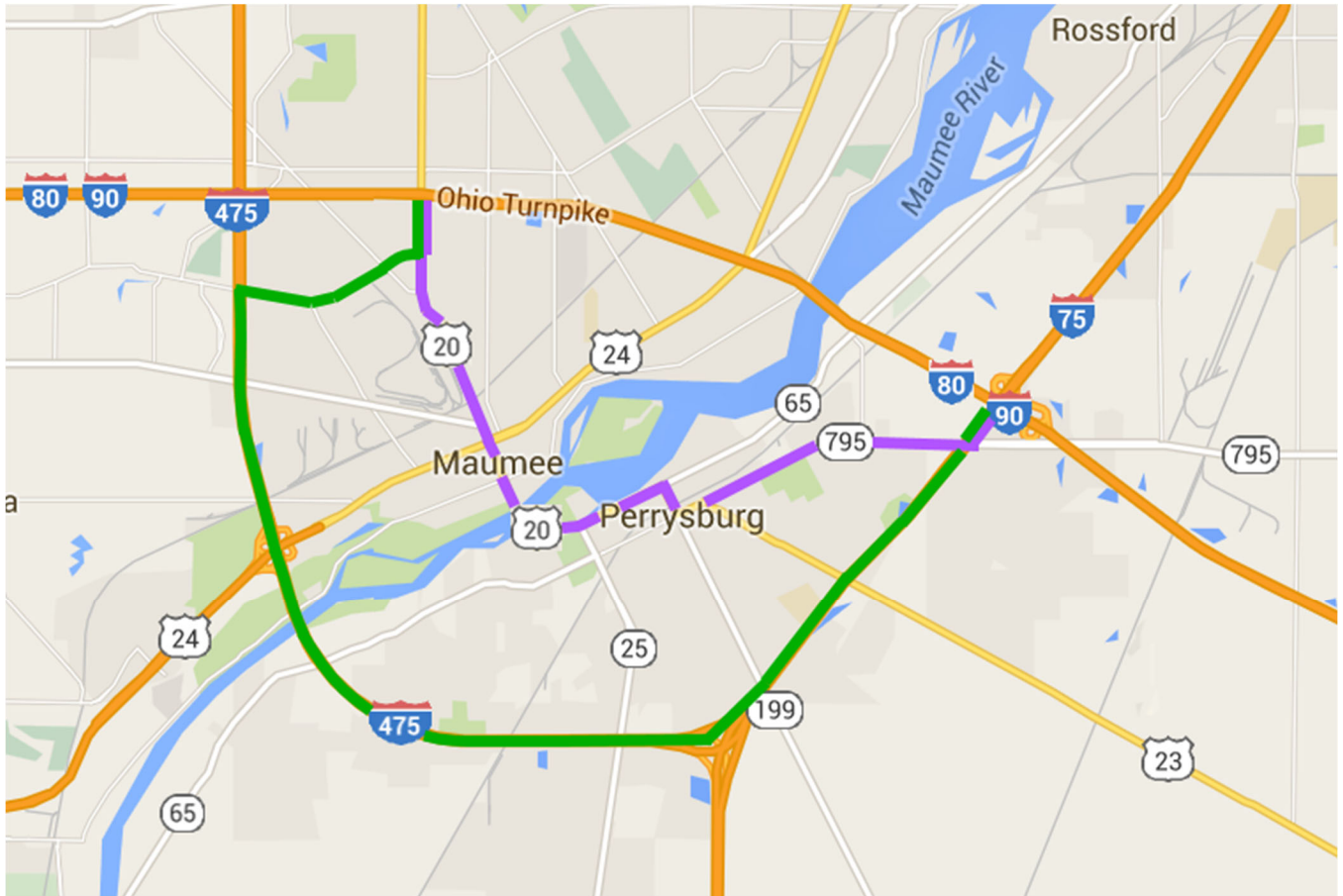
If available, the Communications Center will implement the following message on a PCMB prior to the one above. (Note: The recommended Toll Plaza number may be adjusted based on location of this PCMB.)





General Play Information

	Toll Plaza	Intersecting Route
From	64	I-75
To	59	US 20



- Closed section
- Primary Diversion Route
- Alternate Diversion Route

Diversion Turn-By-Turn Directions

Primary Diversion Route

- Exit **Ohio Turnpike (I-80/I-90) West** at **Toll Plaza 64** to **I-75 South** (2.8 mi.)
- Keep **Right** on **US 23 North / I-475 North** (0.9 mi.)
- Take **Exit 6 Salisbury Rd / Dussel Dr** (5.8 mi.)
- Turn **Right** onto **Dussel Dr.** (1.6 mi.)
- Turn **Left** onto **US 20 West / Reynolds Road South** (0.2 mi.)
- Destination **Ohio Turnpike Toll Plaza 59 (I-80/I-90) East** is on the **Right**

Alternate Diversion Route

- Exit **Ohio Turnpike (I-80/I-90) West** at **Toll Plaza 64** to **I-75 South** (0.5 mi.)
- Take **Exit 195A** to **SR 795 West** (2.2 mi.)
- Continue **Straight** onto **US 20 West** (3.5 mi.)
- Continue **Straight** onto **US 20 West / Reynolds Rd. North** (0.5 mi.)
- Destination **Ohio Turnpike Toll Plaza 59 (I-80/I-90) West** is on the **Right**

Diversion Notes

- Close Ohio Turnpike (I-80/I-90) Westbound at Toll Plaza 64 exit ramp.
- LCVs cannot use diversion route. Depending on the estimated duration of closure LCVs can wait in place or U-turn at Toll Plaza 64. Check with Toll Plaza to make sure space is available to U-turn an LCV.
- If either Toll Plaza is unstaffed then consider staffing during diversion to reduce traffic queue / wait times.
- Diversion route should be driven to make sure there are no obstructions, weather related issues, local detours, etc.
- During a prolonged closure or major incident the County EMA may be able to provide water, blankets, gasoline, food, etc. for entrapped motorists.
- The County EMA may be able to provide four wheelers, generators, PCMBs, power tools, etc. to help manage and/or clear the incident area.

Ramp Closures

- If incident is after Toll Plaza 64 Westbound entrance ramp then close Toll Plaza 64 Westbound entrance ramp.

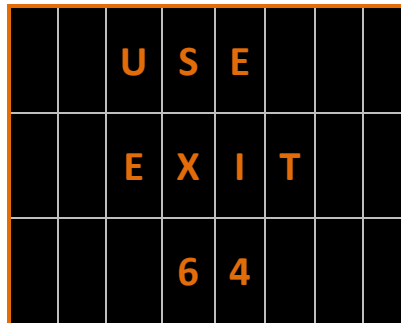
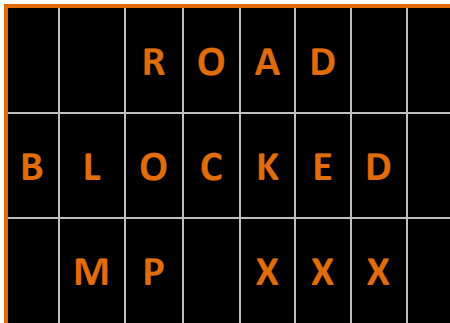
Emergency Closure Notification List

Jurisdiction	Notes
Highway Patrol	OSHP Turnpike Operations
ODOT District	District 2
ODOT TMC	Central Office - Columbus
City/Village	Toledo PD <i>(only notify if Primary Diversion is in effect)</i>
	Perrysburg PD <i>(only notify if Alternate Diversion is in effect)</i>
	Maumee PD <i>(only notify if Alternate Diversion is in effect)</i>
County EMA	Lucas County EMA
County Sheriff	Lucas County Sheriff
Township	N/A

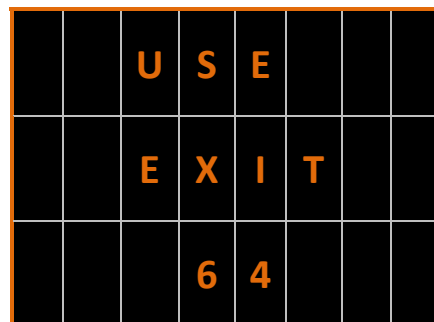
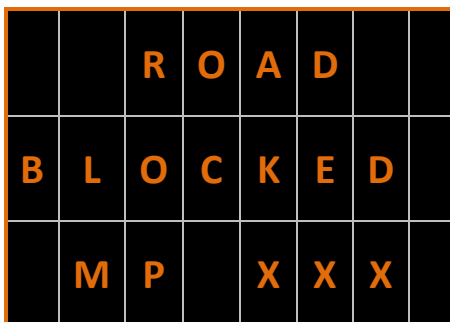
Refer to Appendix B for contact information

PCMB Location / Message

The Communications Center will implement the following message on the PCMB prior to the Toll Plaza upstream of the closure point.



If available, the Communications Center will implement the following message on a PCMB prior to the one above. (Note: The recommended Toll Plaza number may be adjusted based on location of this PCMB.)



Ohio Turnpike closed between

Toll Plaza **64** (milepost 64.9)

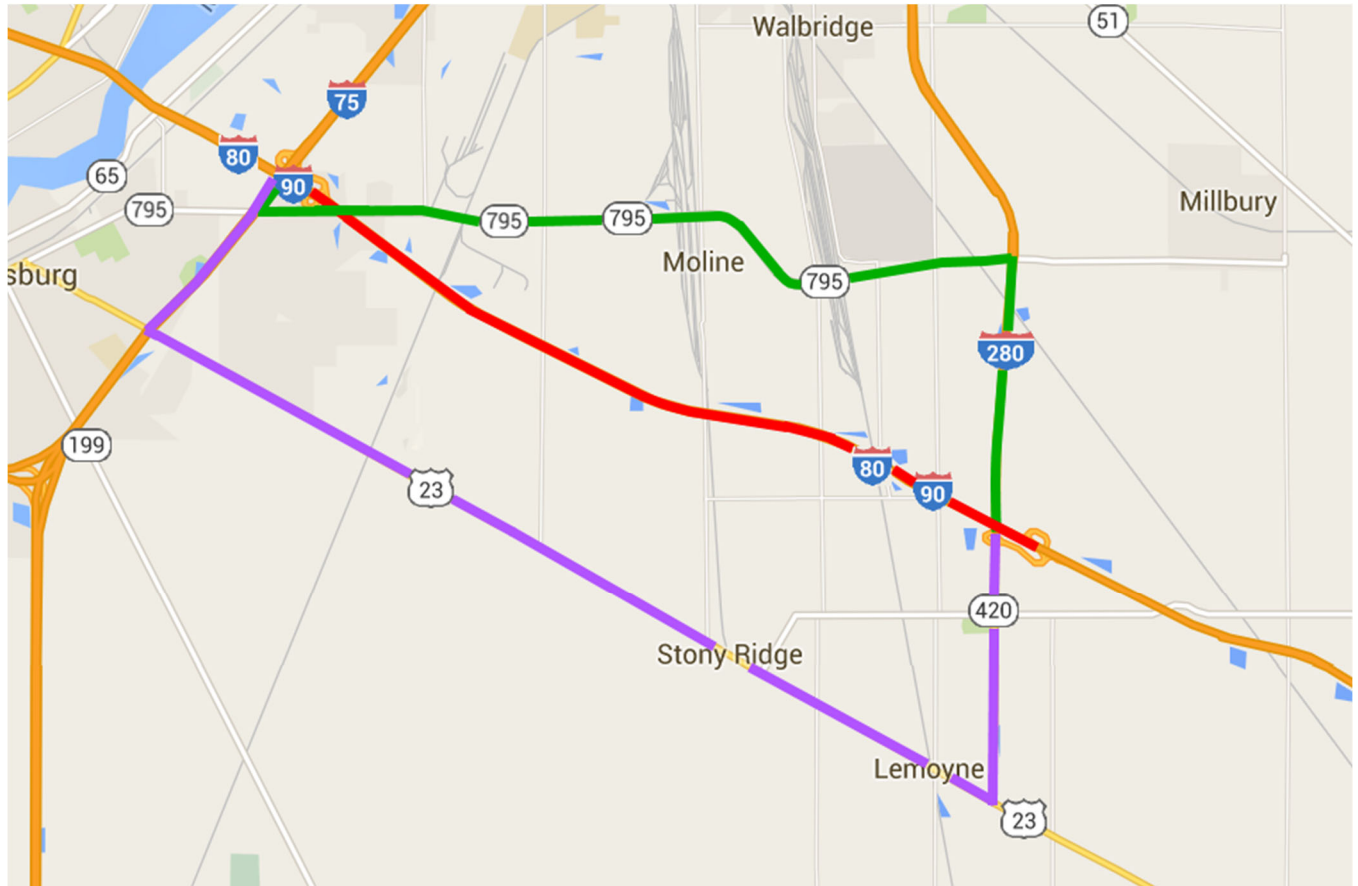
and

Toll Plaza **71** (milepost 71.7)



General Play Information

	Toll Plaza	Intersecting Route
From	64	I-75
To	71	I-280



- Closed section
- Primary Diversion Route
- Alternate Diversion Route

Diversion Turn-By-Turn Directions

Primary Diversion Route

- Exit **Ohio Turnpike (I-80/I-90) East** at **Toll Plaza 64** to **I-75 South** (0.5 mi.)
- Take **Exit 195A** for **SR 795 East** (6.8 mi.)
- Turn **Left** onto **I-280 South** (2.7)
- Take **Exit 1A** to **Ohio Turnpike Toll Plaza 71 (I-80/I-90) East**

Alternate Diversion Route

- Exit **Ohio Turnpike (I-80/I-90) East** at **Toll Plaza 64** to **I-75 South** (1.6 mi.)
- Take **Exit 193** to **US 20 East / US 23 South** (8.5 mi.)
- Take **Exit 81A** to **SR 420 North** (4.1 mi.)
- Destination **Ohio Turnpike Toll Plaza 71 (I-80/I-90) East** will be on the **Right**

Diversion Notes

- Close Ohio Turnpike (I-80/I-90) Eastbound at Toll Plaza 64 exit ramp.
- LCVs cannot use diversion route. Depending on the estimated duration of closure LCVs can wait in place or U-turn at Toll Plaza 64. Check with Toll Plaza to make sure space is available to U-turn an LCV.
- If either Toll Plaza is unstaffed then consider staffing during diversion to reduce traffic queue / wait times.
- Diversion route should be driven to make sure there are no obstructions, weather related issues, local detours, etc.
- During a prolonged closure or major incident the County EMA may be able to provide water, blankets, gasoline, food, etc. for entrapped motorists.
- The County EMA may be able to provide four wheelers, generators, PCMBs, power tools, etc. to help manage and/or clear the incident area.

Ramp Closures

- If incident is after Toll Plaza 64 Eastbound entrance ramp then close Toll Plaza 64 Eastbound entrance ramp.

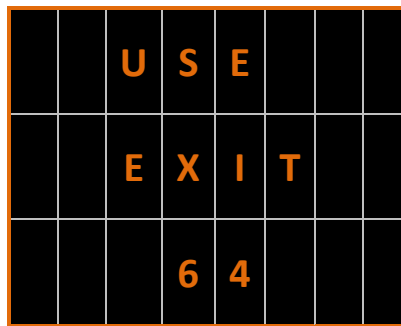
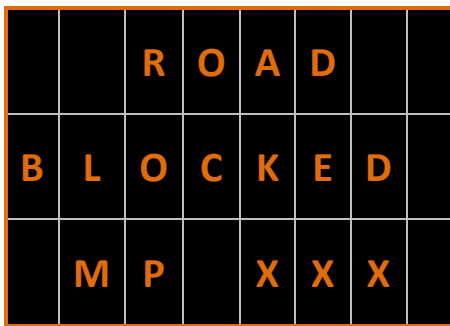
Emergency Closure Notification List

Jurisdiction	Notes
Highway Patrol	OSHP Turnpike Operations
ODOT District	District 2
ODOT TMC	Central Office - Columbus
City/Village	Perrysburg PD
County EMA	Wood County EMA
County Sheriff	Wood County Sheriff
Township	Troy Township (Wood County Sheriff) <i>(only notify if Alternate Diversion is in effect)</i>

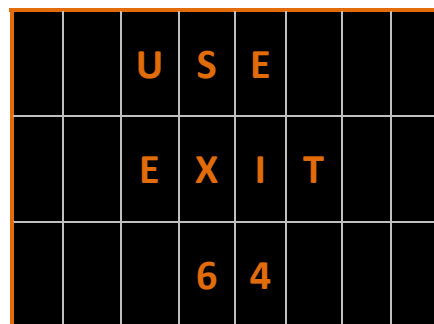
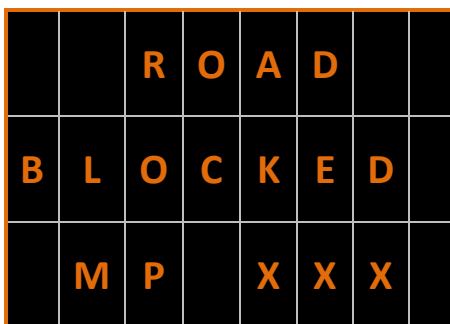
Refer to Appendix B for contact information

PCMB Location / Message

The Communications Center will implement the following message on the PCMB prior to the Toll Plaza upstream of the closure point.



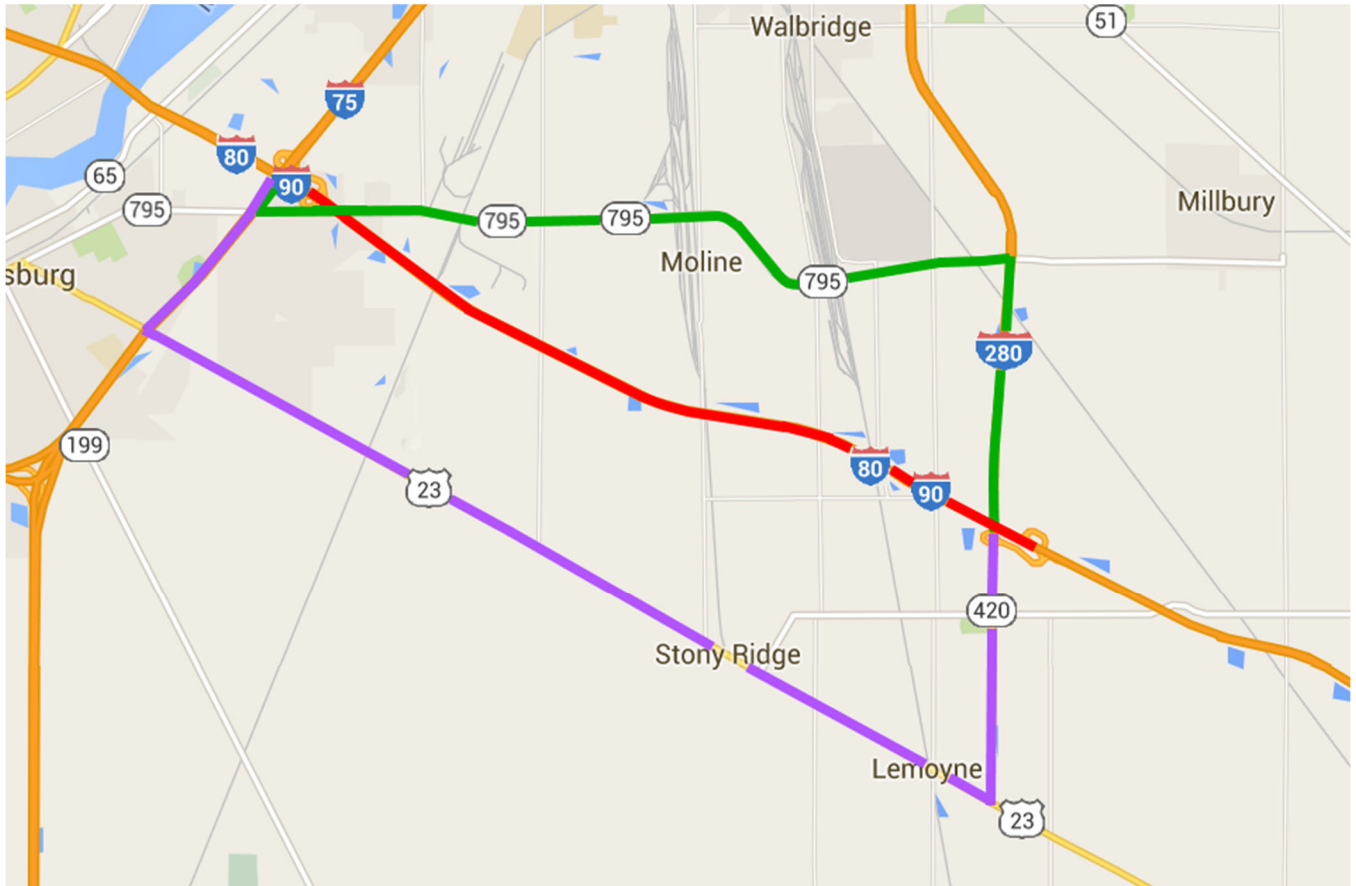
If available, the Communications Center will implement the following message on a PCMB prior to the one above. (Note: The recommended Toll Plaza number may be adjusted based on location of this PCMB.)





General Play Information

	Toll Plaza	Intersecting Route
From	71	I-280
To	64	I-75



- Closed section
- Primary Diversion Route
- Alternate Diversion Route

Diversion Turn-By-Turn Directions

Primary Diversion Route

- Exit **Ohio Turnpike (I-80/I-90) West** at **Toll Plaza 71** to **I-280 North** (2.7mi.)
- Take **Exit 2** onto **SR 795 West** (6.8mi.)
- Turn **Left** onto **I-75 North** (0.2mi.)
- Take **Exit 195B** to **Ohio Turnpike Toll Plaza 64 (I-80/I-90) West**

Alternate Diversion Route

- Exit **Ohio Turnpike (I-80/I-90) West** at **Toll Plaza 71** to **SR 420 South** (4.1 mi.)
- Take **Exit 1A** to **US 20 West / US 23 North** (8.6 mi.)
- Turn **Left** onto **I-75 North** (1.6 mi.)
- Take **Exit 195B** to **Ohio Turnpike Toll Plaza 64 (I-80/I-90) West**

Diversion Notes

- Close Ohio Turnpike (I-80/I-90) Westbound at Toll Plaza 71 exit ramp.
- LCVs cannot use diversion route. Depending on the estimated duration of closure LCVs can wait in place or U-turn at Toll Plaza 71. Check with Toll Plaza to make sure space is available to U-turn an LCV.
- If either Toll Plaza is unstaffed then consider staffing during diversion to reduce traffic queue / wait times.
- Diversion route should be driven to make sure there are no obstructions, weather related issues, local detours, etc.
- During a prolonged closure or major incident the County EMA may be able to provide water, blankets, gasoline, food, etc. for entrapped motorists.
- The County EMA may be able to provide four wheelers, generators, PCMBs, power tools, etc. to help manage and/or clear the incident area.

Ramp Closures

- If incident is after Toll Plaza 71 Westbound entrance ramp then close Toll Plaza 71 Westbound entrance ramp.

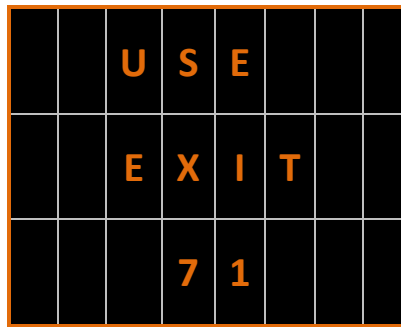
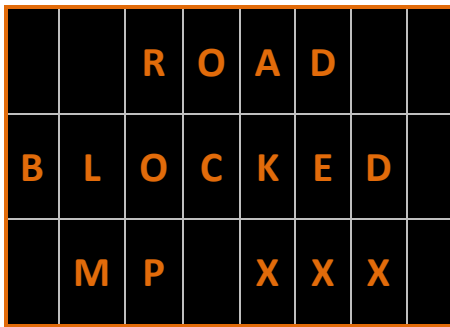
Emergency Closure Notification List

Jurisdiction	Notes
Highway Patrol	OSHP Turnpike Operations
ODOT District	District 2
ODOT TMC	Central Office - Columbus
City/Village	Perrysburg PD
County EMA	Wood County EMA
County Sheriff	Wood County Sheriff
Township	Troy Township (Wood County Sheriff) <i>(only notify if Alternate Diversion is in effect)</i>

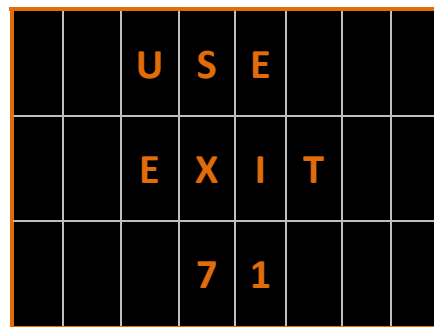
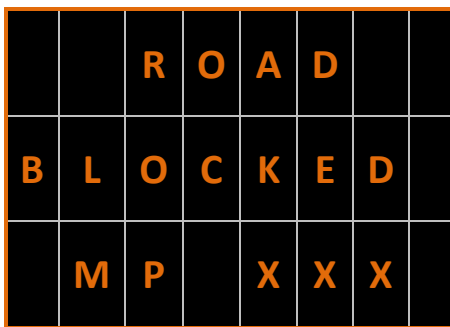
Refer to Appendix B for contact information

PCMB Location / Message

The Communications Center will implement the following message on the PCMB prior to the Toll Plaza upstream of the closure point.



If available, the Communications Center will implement the following message on a PCMB prior to the one above. (Note: The recommended Toll Plaza number may be adjusted based on location of this PCMB.)



Ohio Turnpike closed between

Toll Plaza **71** (milepost 71.7)

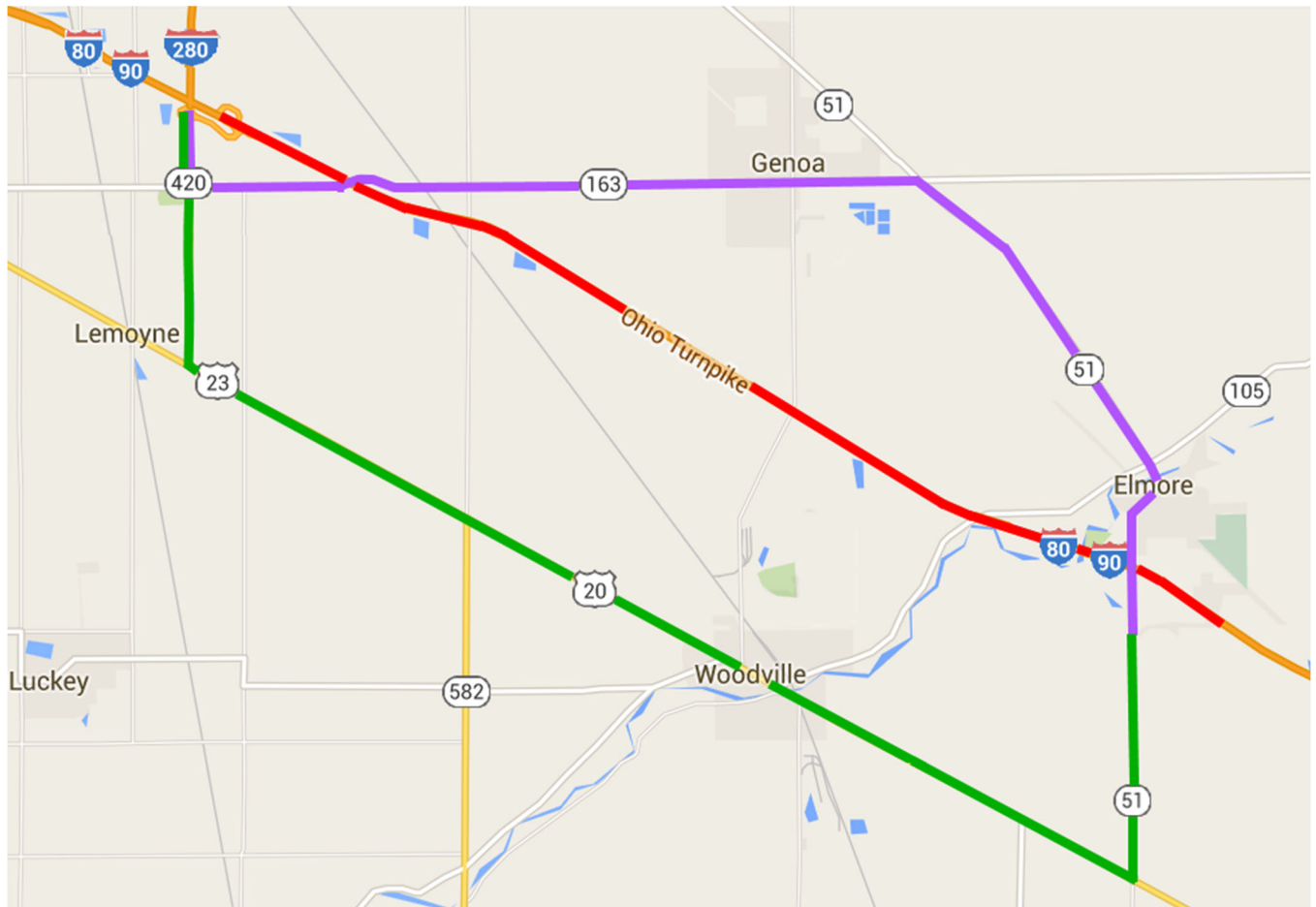
and

Toll Plaza **81** (milepost 81.8)



General Play Information

	Toll Plaza	Intersecting Route
From	71	SR 420
To	81	SR 51



- Closed section
- Primary Diversion Route
- Alternate Diversion Route

Diversion Turn-By-Turn Directions

Primary Diversion Route

- Exit **Ohio Turnpike (I-80/I-90) East** at **Toll Plaza 71** to **SR 420 South** (1.8 mi.)
- Take **Exit 1B** on the **Left** for **US 20 East / US 23 South** (1.0 mi.)
- Keep **Left** at fork and merge onto **US 20 East / US 23 South** (9.0 mi.)
- Turn **Left** onto **SR 51 North** (2.1 mi.)
- Destination **Ohio Turnpike Toll Plaza 81 (I-80/I-90) East** will be on the **Right**

Alternate Diversion Route

- Exit **Ohio Turnpike (I-80/I-90) East Toll Plaza 71** to **SR 420 South** (0.6 mi.)
- Turn **Left** onto **SR 163 East** (8.0 mi.)
- Turn **Right** onto **SR 51 South** (5.0 mi.)
- Destination **Ohio Turnpike Toll Plaza 81 (I-80/I-90) East** will be on the **Left**

Diversion Notes

- Close Ohio Turnpike (I-80/I-90) Eastbound at Toll Plaza 71 exit ramp.
- LCVs cannot use diversion route. Depending on the estimated duration of closure LCVs can wait in place or U-turn at Toll Plaza 71. Check with Toll Plaza to make sure space is available to U-turn an LCV.
- If either Toll Plaza is unstaffed then consider staffing during diversion to reduce traffic queue / wait times.
- Diversion route should be driven to make sure there are no obstructions, weather related issues, local detours, etc.
- During a prolonged closure or major incident the County EMA may be able to provide water, blankets, gasoline, food, etc. for entrapped motorists.
- The County EMA may be able to provide four wheelers, generators, PCMBs, power tools, etc. to help manage and/or clear the incident area.

Ramp Closures

- If incident is after Toll Plaza 71 Eastbound entrance ramp then close Toll Plaza 71 Eastbound entrance ramp.
- If incident is after Wyandot Service Plaza (milepost 76.9) entrance ramp then close Service Plaza entrance ramp.
- Depending on duration of closure consider allowing passenger vehicles trapped at the Service Plaza to use the Service Plaza Access Gate diversion.

Emergency Closure Notification List

Jurisdiction	Notes
Highway Patrol	OSHP Turnpike Operations
ODOT District	District 2
ODOT TMC	Central Office - Columbus
City/Village	Village of Woodville PD <i>(only notify if Primary Diversion is in effect)</i>
	Village of Genoa PD <i>(only notify if Alternate Diversion is in effect)</i>
	Village of Elmore PD <i>(only notify if Alternate Diversion is in effect)</i>
County EMA	Wood County EMA
	Sandusky County EMA <i>(only notify if Primary Diversion is in effect)</i>
	Ottawa County EMA <i>(only notify if Alternate Diversion is in effect)</i>
County Sheriff	Wood County Sheriff
	Sandusky County Sheriff <i>(only notify if Primary Diversion is in effect)</i>
	Ottawa County Sheriff <i>(only notify if Alternate Diversion is in effect)</i>
Township	N/A

Refer to Appendix B for contact information

PCMB Location / Message

The Communications Center will implement the following message on the PCMB prior to the Toll Plaza upstream of the closure point.

		R	O	A	D		
B	L	O	C	K	E	D	
M	P		X	X	X		

		U	S	E			
		E	X	I	T		
			7	1			

If available, the Communications Center will implement the following message on a PCMB prior to the one above. (Note: The recommended Toll Plaza number may be adjusted based on location of this PCMB.)

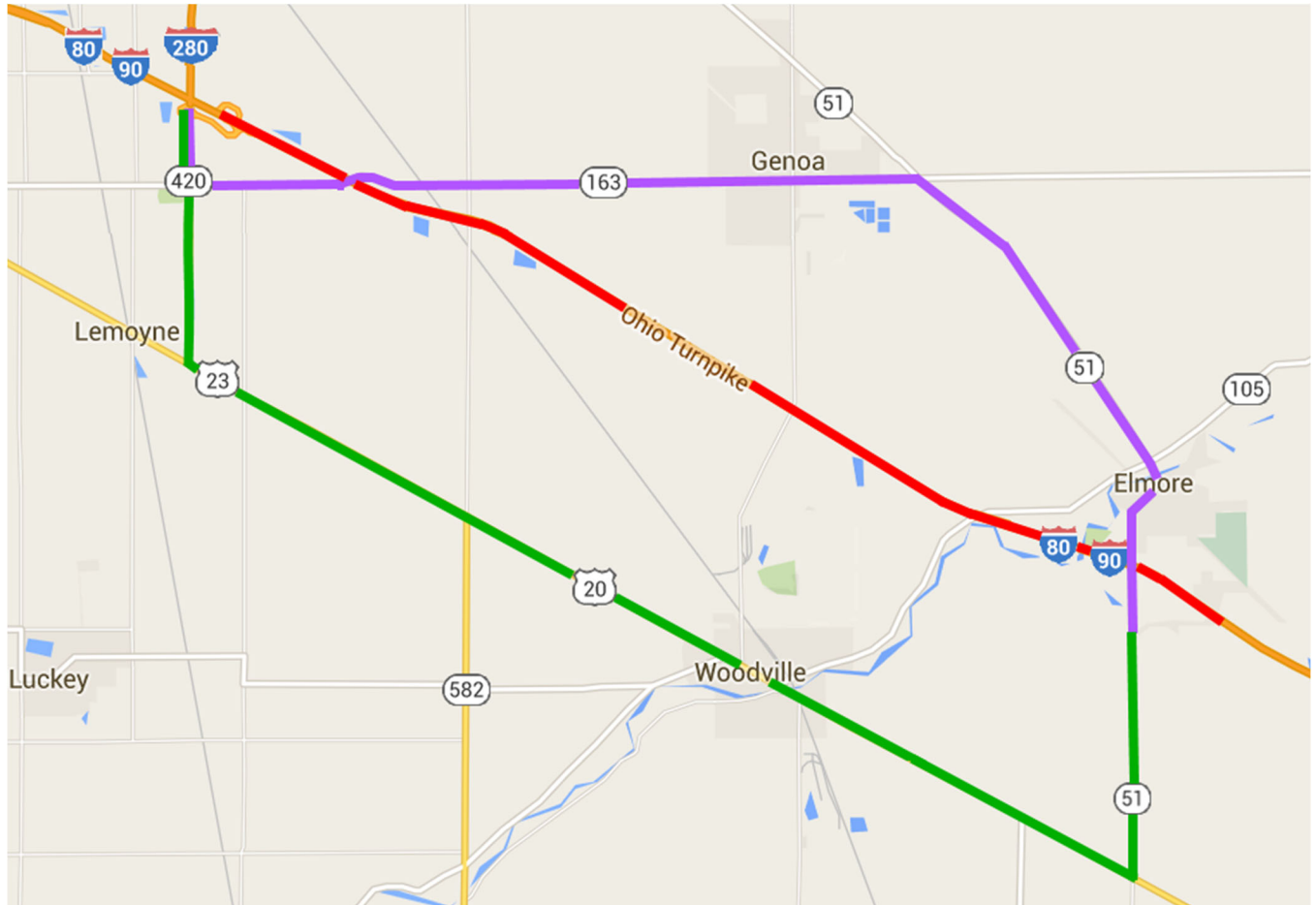
		R	O	A	D		
B	L	O	C	K	E	D	
M	P		X	X	X		

		U	S	E			
		E	X	I	T		
			7	1			



General Play Information

	Toll Plaza	Intersecting Route
From	81	SR 51
To	71	SR 420



- Closed section
- Primary Diversion Route
- Alternate Diversion Route

Diversion Turn-By-Turn Directions

Primary Diversion Route

- Exit **Ohio Turnpike (I-80/I-90) West** at **Toll Plaza 81** to **SR 51 South** (2.2 mi.)
- Turn **Right** onto **US 20 West** (9.5 mi.)
- Take **Exit 81A** to **SR 420 North** (2.3 mi.)
- **Exit 1A** to **Ohio Turnpike Toll Plaza 71 (I-80/I-90) West** will be on the **Right**

Alternate Diversion Route

- Exit **Ohio Turnpike (I-80/I-90) West** at **Toll Plaza 81** to **SR 51 North** (5.0 mi.)
- Turn **Left** onto **SR 163 West** (8.0 mi.)
- Turn **Right** onto **SR 420 North** (0.6 mi.)
- **Exit 1A** to **Ohio Turnpike Toll Plaza 71 (I-80/I-90) West** will be on the **Right**

Diversion Notes

- Close Ohio Turnpike (I-80/I-90) Westbound at Toll Plaza 81 exit ramp.
- LCVs cannot use diversion route. Depending on the estimated duration of closure LCVs can wait in place or U-turn at Toll Plaza 81. Check with Toll Plaza to make sure space is available to U-turn an LCV.
- If either Toll Plaza is unstaffed then consider staffing during diversion to reduce traffic queue / wait times.
- Diversion route should be driven to make sure there are no obstructions, weather related issues, local detours, etc.
- During a prolonged closure or major incident the County EMA may be able to provide water, blankets, gasoline, food, etc. for entrapped motorists.
- The County EMA may be able to provide four wheelers, generators, PCMBs, power tools, etc. to help manage and/or clear the incident area.

Ramp Closures

- If incident is after Toll Plaza 81 Westbound entrance ramp then close Toll Plaza 81 Westbound entrance ramp.
- If incident is after Blue Heron Service Plaza (milepost 76.9) entrance ramp then close Service Plaza entrance ramp.
- Depending on duration of closure consider allowing passenger vehicles trapped at the Service Plaza to use the Service Plaza Access Gate diversion.

Emergency Closure Notification List

Jurisdiction	Notes
Highway Patrol	OSHP Turnpike Operations
ODOT District	District 2
ODOT TMC	Central Office - Columbus
City/Village	Village of Woodville PD <i>(only notify if Primary Diversion is in effect)</i>
	Village of Genoa PD <i>(only notify if Alternate Diversion is in effect)</i>
	Village of Elmore PD <i>(only notify if Alternate Diversion is in effect)</i>
County EMA	Wood County EMA
	Sandusky County EMA <i>(only notify if Primary Diversion is in effect)</i>
	Ottawa County EMA <i>(only notify if Alternate Diversion is in effect)</i>
County Sheriff	Wood County Sheriff
	Sandusky County Sheriff <i>(only notify if Primary Diversion is in effect)</i>
	Ottawa County Sheriff <i>(only notify if Alternate Diversion is in effect)</i>
Township	N/A

Refer to Appendix B for contact information

PCMB Location / Message

The Communications Center will implement the following message on the PCMB prior to the Toll Plaza upstream of the closure point.

		R	O	A	D		
B	L	O	C	K	E	D	
M	P		X	X	X		

		U	S	E			
		E	X	I	T		
			8	1			

If available, the Communications Center will implement the following message on a PCMB prior to the one above. (Note: The recommended Toll Plaza number may be adjusted based on location of this PCMB.)

		R	O	A	D		
B	L	O	C	K	E	D	
M	P		X	X	X		

		U	S	E			
		E	X	I	T		
			8	1			

Ohio Turnpike closed between

Toll Plaza **81** (milepost 81.8)

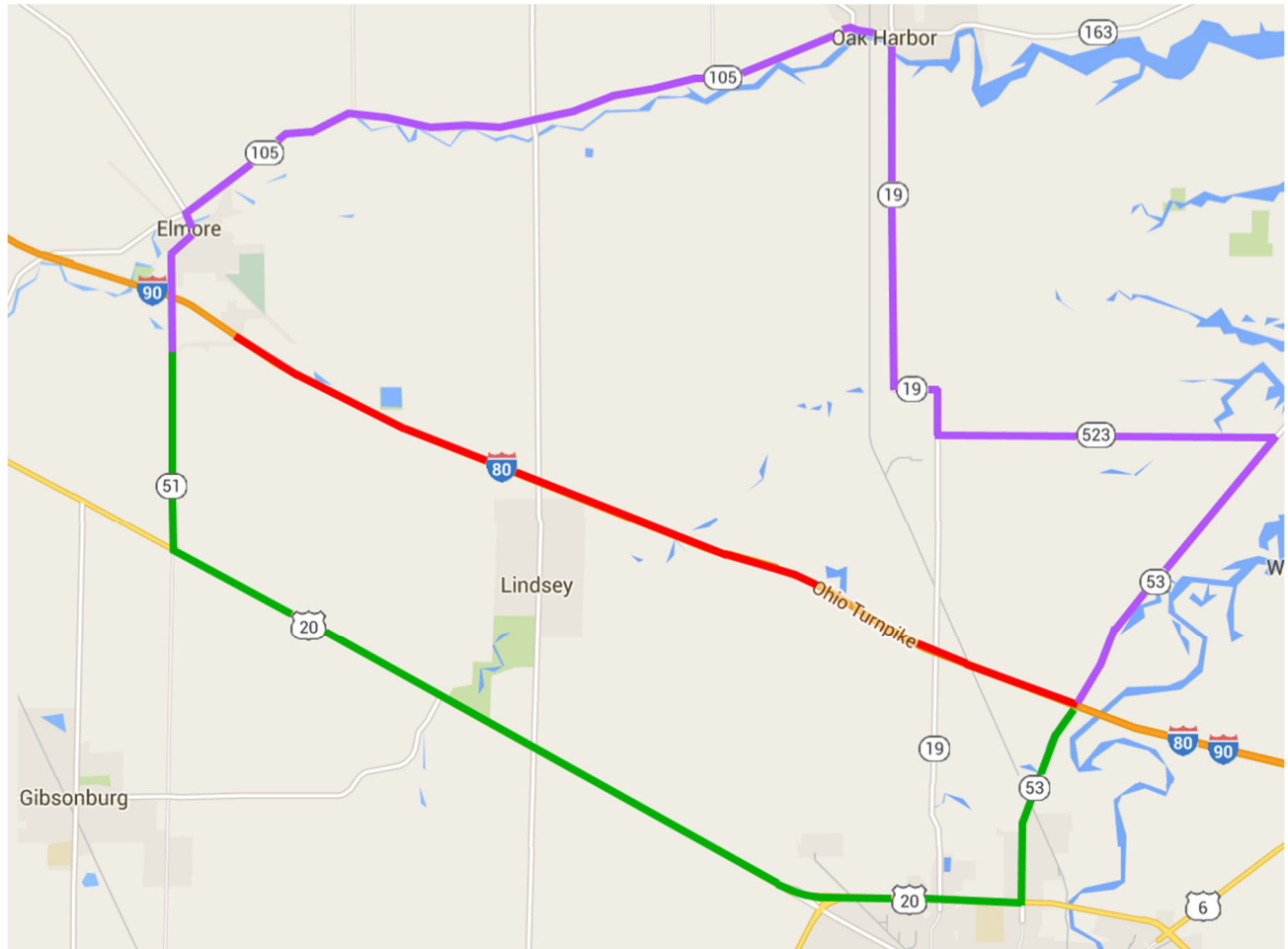
and

Toll Plaza **91** (milepost 91.6)



General Play Information

	Toll Plaza	Intersecting Route
From	81	SR 51
To	91	SR 53



- Closed section
- Primary Diversion Route
- Alternate Diversion Route

Diversion Turn-By-Turn Directions

Primary Diversion Route

- Exit **Ohio Turnpike (I-80/I-90) East** at **Toll Plaza 81** to **SR 51 South** (2.2 mi.)
- Turn **Left** onto **US 20 East** (10.5 mi.)
- Keep **Left** at split and follow **US 6 East / US 20 East / SR 53 North**
- **Exit 101** to **SR 53 North** (2.7 mi.)
- Destination **Ohio Turnpike Toll Plaza 91 (I-80/I-90) East** is on the **Right**

Alternate Diversion Route

- Exit **Ohio Turnpike (I-80/I-90) East** at **Toll Plaza 81** to **SR 51 North** (1.6 mi.)
- Turn **Right** onto **SR 105 East** (8.4 mi.)
- Turn **Right** onto **SR 19 South** (4.9 mi.)
- Turn **Left** onto **SR 523 East** (3.7 mi.)
- Turn **Right** onto **SR 53 South** (3.5 mi.)
- Destination **Ohio Turnpike Toll Plaza 91 (I-80/I-90) East** is on the **Right**

Diversion Notes

- Close Ohio Turnpike (I-80/I-90) Eastbound at Toll Plaza 81 exit ramp.
- LCVs cannot use diversion route. Depending on the estimated duration of closure LCVs can wait in place or U-turn at Toll Plaza 81. Check with Toll Plaza to make sure space is available to U-turn an LCV.
- If either Toll Plaza is unstaffed then consider staffing during diversion to reduce traffic queue / wait times.
- Diversion route should be driven to make sure there are no obstructions, weather related issues, local detours, etc.
- During a prolonged closure or major incident the County EMA may be able to provide water, blankets, gasoline, food, etc. for entrapped motorists.
- The County EMA may be able to provide four wheelers, generators, PCMBs, power tools, etc. to help manage and/or clear the incident area.

Ramp Closures

- If incident is after Toll Plaza 81 Eastbound entrance ramp then close Toll Plaza 81 Eastbound entrance ramp.

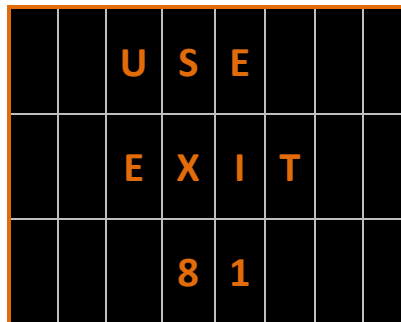
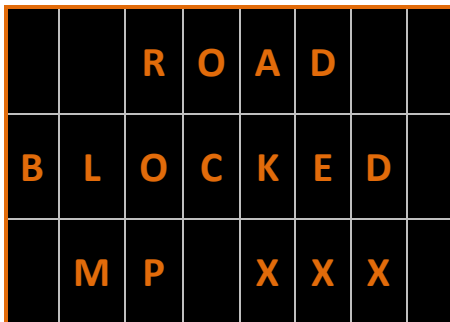
Emergency Closure Notification List

Jurisdiction	Notes
Highway Patrol	OSHP Turnpike Operations
ODOT District	District 2
ODOT TMC	Central Office - Columbus
City/Village	Fremont PD <i>(only notify if Primary Diversion is in effect)</i>
	Village of Oak Harbor PD <i>(only notify if Alternate Diversion is in effect)</i>
	Village of Elmore PD <i>(only notify if Alternate Diversion is in effect)</i>
County EMA	Ottawa County EMA <i>(only notify if Alternate Diversion is in effect)</i>
	Sandusky County EMA
County Sheriff	Ottawa County Sheriff <i>(only notify if Alternate Diversion is in effect)</i>
	Sandusky County Sheriff
Township	N/A

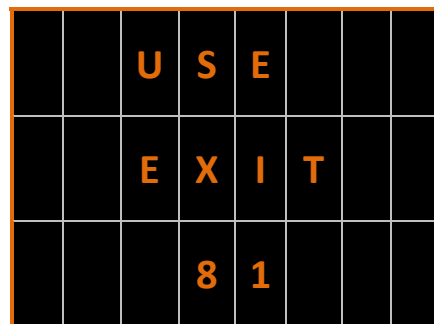
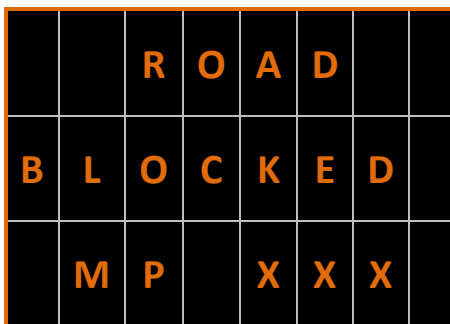
Refer to Appendix B for contact information

PCMB Location / Message

The Communications Center will implement the following message on the PCMB prior to the Toll Plaza upstream of the closure point.



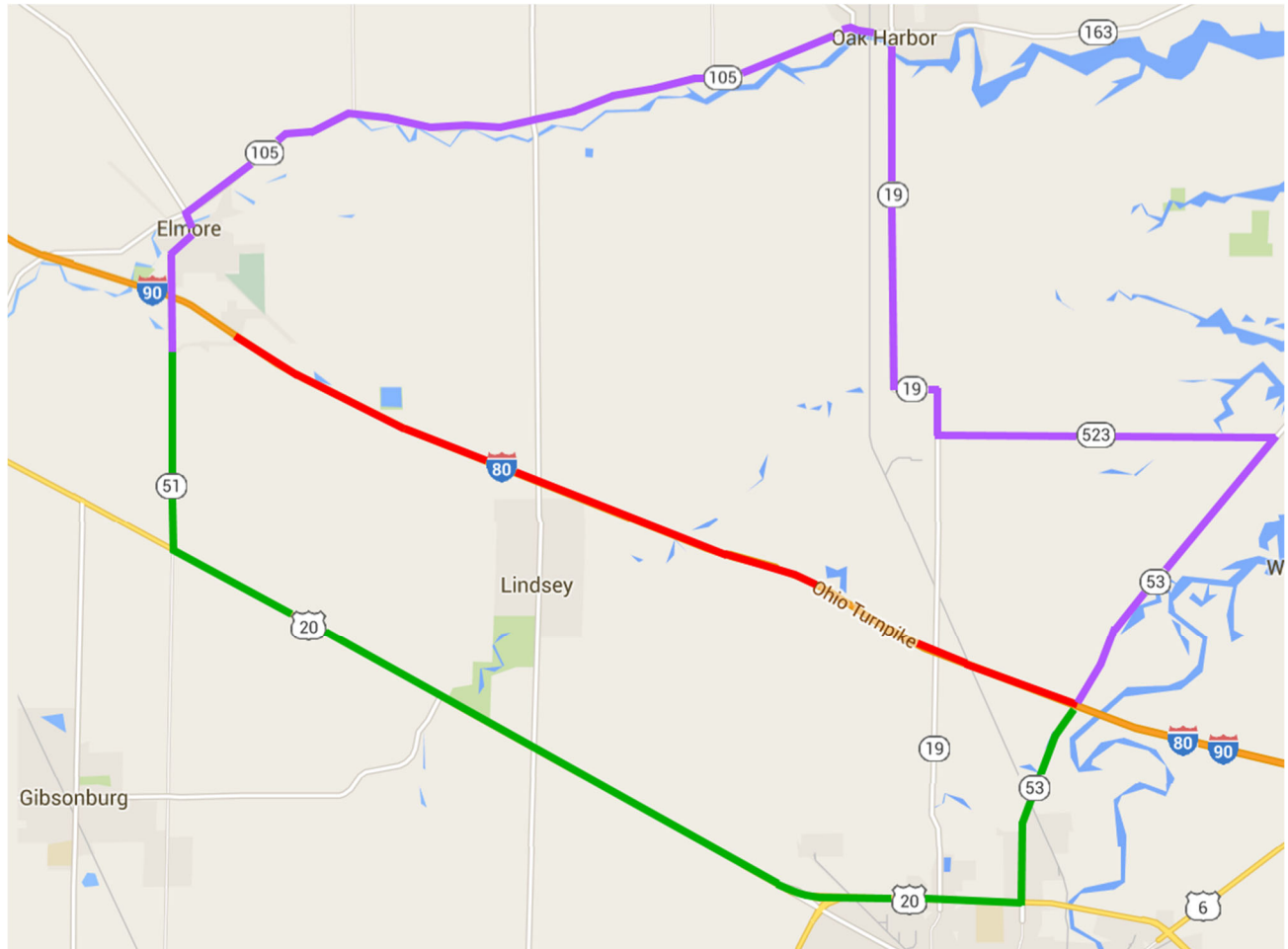
If available, the Communications Center will implement the following message on a PCMB prior to the one above. (Note: The recommended Toll Plaza number may be adjusted based on location of this PCMB.)





General Play Information

	Toll Plaza	Intersecting Route
From	91	SR 53
To	81	SR 51



- Closed section
- Primary Diversion Route
- Alternate Diversion Route

Diversion Turn-By-Turn Directions

Primary Diversion Route

- Exit **Ohio Turnpike (I-80/I-90) West** at **Toll Plaza 91** to **SR 53 South** (2.0 mi.)
- Turn **Right** onto **US 6 West / US 20 West / SR 19 North / SR 53 South** (11.0 mi.)
- Keep **Right** onto **US 20 West** at the split
- Turn **Right** onto **SR 51 North** (2.2 mi.)
- Destination **Ohio Turnpike Toll Plaza 81 (I-80/I-90) West** is on the **Right**

Alternate Diversion Route

- Exit **Ohio Turnpike (I-80/I-90) West** at **Toll Plaza 91** to **SR 53 North** (3.5 mi.)
- Turn **Left** onto **SR 523 West** (3.7 mi.)
- Turn **Right** onto **SR 19 North** (4.9 mi.)
- Turn **Left** onto **SR 105 West** (8.4 mi.)
- Turn **Left** onto **SR 51 South** (1.6 mi.)
- Destination **Ohio Turnpike Toll Plaza 81 (I-80/I-90) West** is on the **Left**

Diversion Notes

- Close Ohio Turnpike (I-80/I-90) Westbound at Toll Plaza 91 exit ramp.
- LCVs cannot use diversion route. Depending on the estimated duration of closure LCVs can wait in place or U-turn at Toll Plaza 91. Check with Toll Plaza to make sure space is available to U-turn an LCV.
- If either Toll Plaza is unstaffed then consider staffing during diversion to reduce traffic queue / wait times.
- Diversion route should be driven to make sure there are no obstructions, weather related issues, local detours, etc.
- During a prolonged closure or major incident the County EMA may be able to provide water, blankets, gasoline, food, etc. for entrapped motorists.
- The County EMA may be able to provide four wheelers, generators, PCMBs, power tools, etc. to help manage and/or clear the incident area.

Ramp Closures

- If incident is after Toll Plaza 91 Westbound entrance ramp then close Toll Plaza 91 Westbound entrance ramp.

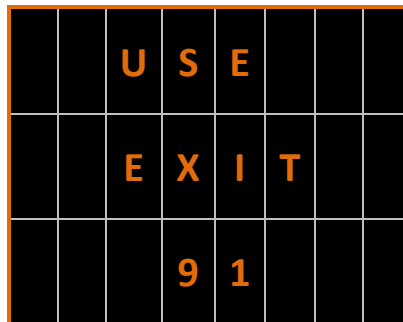
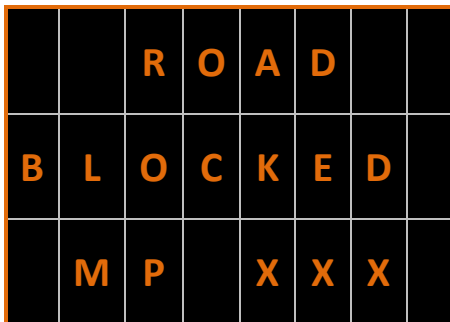
Emergency Closure Notification List

Jurisdiction	Notes
Highway Patrol	OSHP Turnpike Operations
ODOT District	District 2
ODOT TMC	Central Office - Columbus
City/Village	Fremont PD <i>(only notify if Primary Diversion is in effect)</i>
	Village of Oak Harbor PD <i>(only notify if Alternate Diversion is in effect)</i>
	Village of Elmore PD <i>(only notify if Alternate Diversion is in effect)</i>
County EMA	Ottawa County EMA <i>(only notify if Alternate Diversion is in effect)</i>
	Sandusky County EMA
County Sheriff	Ottawa County Sheriff <i>(only notify if Alternate Diversion is in effect)</i>
	Sandusky County Sheriff
Township	N/A

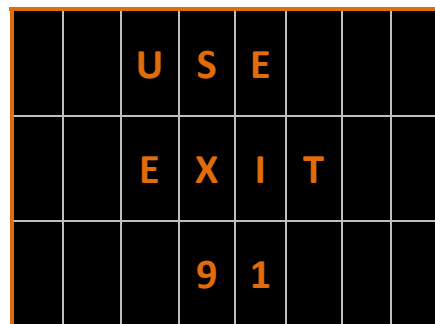
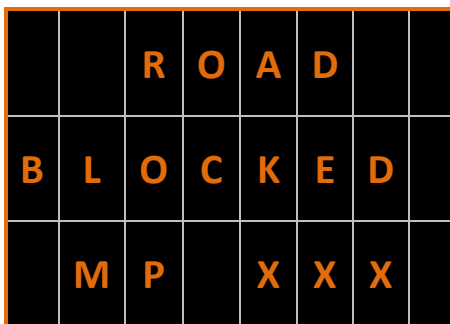
Refer to Appendix B for contact information

PCMB Location / Message

The Communications Center will implement the following message on the PCMB prior to the Toll Plaza upstream of the closure point.



If available, the Communications Center will implement the following message on a PCMB prior to the one above. (Note: The recommended Toll Plaza number may be adjusted based on location of this PCMB.)



Ohio Turnpike closed between

Toll Plaza **91** (milepost 91.6)

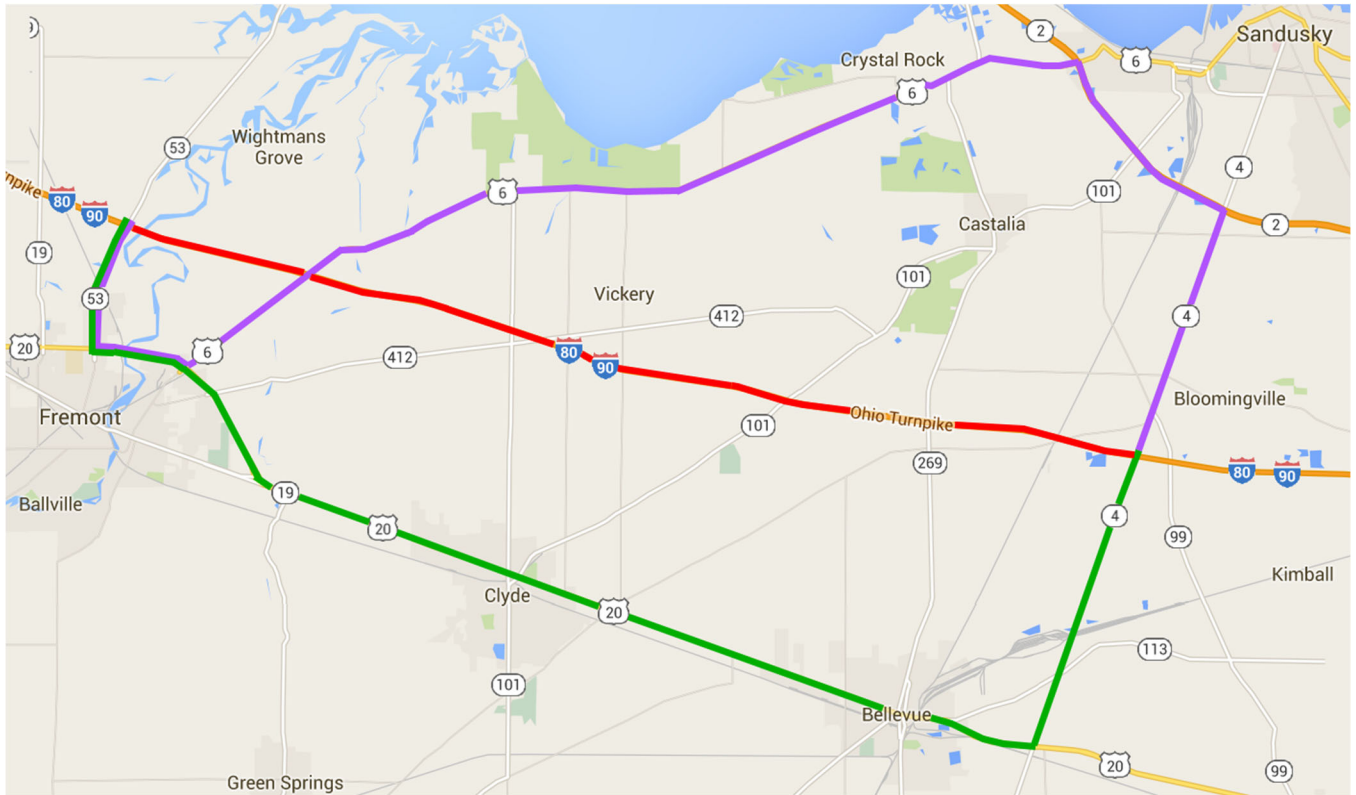
and

Toll Plaza **110** (milepost 110.2)



General Play Information

	Toll Plaza	Intersecting Route
From	91	SR 53
To	110	SR 4



- Closed section
- Primary Diversion Route
- Alternate Diversion Route

Diversion Turn-By-Turn Directions

Primary Diversion Route

- Exit **Ohio Turnpike (I-80/I-90) East** at **Toll Plaza 91** to **SR 53 South** (2.4 mi.)
- Turn **Left** onto **US 6 East / US 20 East / SR 19 South** (0.4 mi.)
- Merge onto **US 20 East / SR 19 South** (18.7 mi.)
- Turn **Left** onto **SR 4 North** (5.7 mi.)
- Destination **Ohio Turnpike Toll Plaza 110 (I-80/I-90) East** is on the **Left**

Alternate Diversion Route

- Exit **Ohio Turnpike (I-80/I-90) East** at **Toll Plaza 91** to **SR 53 South** (2.4 mi.)
- Turn **Left** onto **US 6 East / US 20 East / SR 19 South** (0.4 mi.)
- Take **Exit 102** to **US 6 East** (18.1 mi.)
- Turn **Right** onto **SR 2 East** (4.3 mi.)
- Take **Exit** to **SR 4 South** (4.3 mi.)
- Destination **Ohio Turnpike Toll Plaza 110 (I-80/I-90) East** is on the **Right**

Diversion Notes

- Close Ohio Turnpike (I-80/I-90) Eastbound at Toll Plaza 91 exit ramp.
- LCVs cannot use diversion route. Depending on the estimated duration of closure LCVs can wait in place or U-turn at Toll Plaza 91. Check with Toll Plaza to make sure space is available to U-turn an LCV.
- If either Toll Plaza is unstaffed then consider staffing during diversion to reduce traffic queue / wait times.
- Diversion route should be driven to make sure there are no obstructions, weather related issues, local detours, etc.
- During a prolonged closure or major incident the County EMA may be able to provide water, blankets, gasoline, food, etc. for entrapped motorists.
- The County EMA may be able to provide four wheelers, generators, PCMBs, power tools, etc. to help manage and/or clear the incident area.

Ramp Closures

- If incident is after Toll Plaza 91 Eastbound entrance ramp then close Toll Plaza 91 Eastbound entrance ramp.
- If incident is after Commodore Perry Service Plaza (milepost 100.0) entrance ramp then close Service Plaza entrance ramp.
- Depending on duration of closure consider allowing passenger vehicles trapped at the Service Plaza to use the Service Plaza Access Gate diversion.

Emergency Closure Notification List

Jurisdiction	Notes
Highway Patrol	OSHP Turnpike Operations
ODOT District	District 2
	District 3
ODOT TMC	Central Office - Columbus
City/Village	Fremont PD
	Clyde PD <i>(only notify if Primary Diversion is in effect)</i>
	Bellevue PD <i>(only notify if Primary Diversion is in effect)</i>
County EMA	Erie County EMA
	Sandusky County EMA
	Huron County EMA <i>(only notify if Primary Diversion is in effect)</i>
County Sheriff	Erie County Sheriff
	Sandusky County Sheriff
	Huron County Sheriff <i>(only notify if Primary Diversion is in effect)</i>
Township	N/A

Refer to Appendix B for contact information

PCMB Location / Message

The Communications Center will implement the following message on the PCMB prior to the Toll Plaza upstream of the closure point.

		R	O	A	D		
B	L	O	C	K	E	D	
M	P		X	X	X		

		U	S	E			
		E	X	I	T		
			9	1			

If available, the Communications Center will implement the following message on a PCMB prior to the one above. (Note: The recommended Toll Plaza number may be adjusted based on location of this PCMB.)

		R	O	A	D		
B	L	O	C	K	E	D	
M	P		X	X	X		

		U	S	E			
		E	X	I	T		
			9	1			



General Play Information

	Toll Plaza	Intersecting Route
From	110	SR 4
To	91	SR 53



- Closed section
- Primary Diversion Route
- Alternate Diversion Route

Diversion Turn-By-Turn Directions

Primary Diversion Route

- Exit **Ohio Turnpike (I-80/I-90) West** at **Toll Plaza 110** to **US 4 South** (5.7 mi.)
- Turn **Right** onto **US 20 West** (18.8 mi.)
- Take **Exit 101** to **SR 53 North** (0.4 mi.)
- Turn **Left** onto **SR 53 North** (2.0 mi.)
- Destination **Ohio Turnpike Toll Plaza 91 (I-80/I-90) West** is on the **Right**

Alternate Diversion Route

- Exit **Ohio Turnpike (I-80/I-90) West** at **Toll Plaza 110** to **SR 4 North** (4.3 mi.)
- Turn **Left** onto **SR 2 West** (4.3 mi.)
- Take **Exit** to **US 6 West** (18.1 mi.)
- Turn **Right** onto **US 6 West / US 20 West / SR 19 North** (0.4 mi.)
- Take **Exit 101** to **SR 53 North** (2.4 mi.)
- Destination **Ohio Turnpike Toll Plaza 91 (I-80/I-90) West** is on the **Right**

Diversion Notes

- Close Ohio Turnpike (I-80/I-90) Westbound at Toll Plaza 110 exit ramp.
- LCVs cannot use diversion route. Depending on the estimated duration of closure LCVs can wait in place or U-turn at Toll Plaza 110. Check with Toll Plaza to make sure space is available to U-turn an LCV.
- If either Toll Plaza is unstaffed then consider staffing during diversion to reduce traffic queue / wait times.
- Diversion route should be driven to make sure there are no obstructions, weather related issues, local detours, etc.
- During a prolonged closure or major incident the County EMA may be able to provide water, blankets, gasoline, food, etc. for entrapped motorists.
- The County EMA may be able to provide four wheelers, generators, PCMBs, power tools, etc. to help manage and/or clear the incident area.

Ramp Closures

- If incident is after Toll Plaza 110 Westbound entrance ramp then close Toll Plaza 110 Westbound entrance ramp.
- If incident is after Erie Island Service Plaza (milepost 100.0) entrance ramp then close Service Plaza entrance ramp.
- Depending on duration of closure consider allowing passenger vehicles trapped at the Service Plaza to use the Service Plaza Access Gate diversion.

Emergency Closure Notification List

Jurisdiction	Notes
Highway Patrol	OSHP Turnpike Operations
ODOT District	District 2
	District 3
ODOT TMC	Central Office - Columbus
City/Village	Fremont PD
	Clyde PD <i>(only notify if Primary Diversion is in effect)</i>
	Bellevue PD <i>(only notify if Primary Diversion is in effect)</i>
County EMA	Erie County EMA
	Sandusky County EMA
	Huron County EMA <i>(only notify if Primary Diversion is in effect)</i>
County Sheriff	Erie County Sheriff
	Sandusky County Sheriff
	Huron County Sheriff <i>(only notify if Primary Diversion is in effect)</i>
Township	N/A

Refer to Appendix B for contact information

PCMB Location / Message

The Communications Center will implement the following message on the PCMB prior to the Toll Plaza upstream of the closure point.

		R	O	A	D		
B	L	O	C	K	E	D	
M	P		X	X	X		

		U	S	E			
		E	X	I	T		
		1	1	0			

If available, the Communications Center will implement the following message on a PCMB prior to the one above. (Note: The recommended Toll Plaza number may be adjusted based on location of this PCMB.)

		R	O	A	D		
B	L	O	C	K	E	D	
M	P		X	X	X		

		U	S	E			
		E	X	I	T		
		1	1	0			

Ohio Turnpike closed between

Toll Plaza **110** (milepost 110.2)

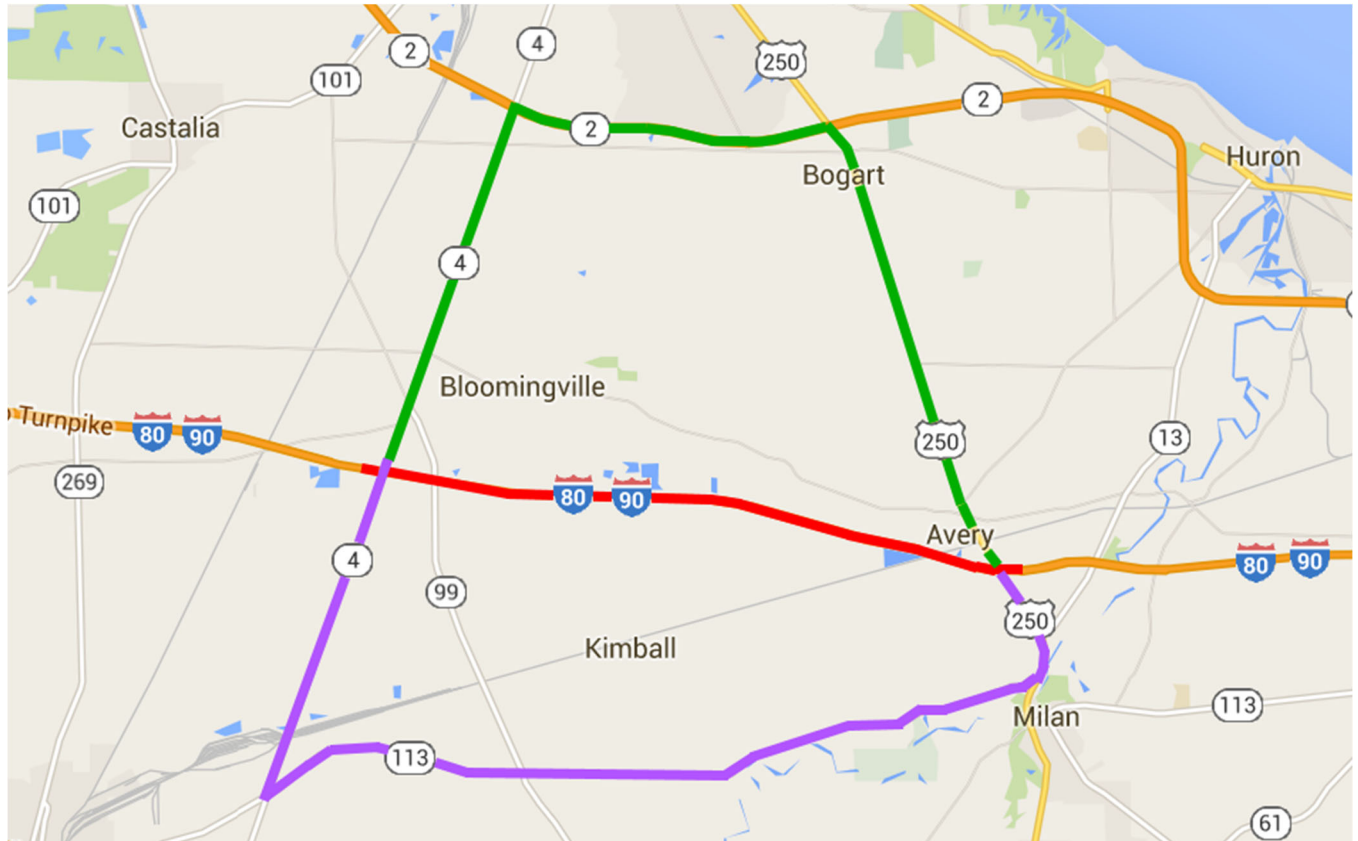
and

Toll Plaza **118** (milepost 118.5)



General Play Information

	Toll Plaza	Intersecting Route
From	110	SR 4
To	118	US 250



- Closed section
- Primary Diversion Route
- Alternate Diversion Route

Diversion Turn-By-Turn Directions

Primary Diversion Route

- Exit **Ohio Turnpike (I-80/I-90) East** at **Toll Plaza 110** to **SR 4 North** (4.4 mi.)
- Turn **Right** onto **SR 2 East** (3.6 mi.)
- Take **Exit** to **US 250 East** (0.3 mi.)
- Turn **Right** onto **US 250 East** (5.3 mi.)
- Destination **Ohio Turnpike Toll Plaza 118 (I-80/I-90) East** is on the **Right**

Alternate Diversion Route

- Exit **Ohio Turnpike (I-80/I-90) East** at **Toll Plaza 110** to **SR 4 South** (4.1 mi.)
- Turn **Left** onto **SR 113 East** (9.8 mi.)
- Turn **Left** onto **US 250 West** (1.7 mi.)
- Destination **Ohio Turnpike Toll Plaza 118 (I-80/I-90) East** is on the **Right**

Diversion Notes

- Close Ohio Turnpike (I-80/I-90) Eastbound at Toll Plaza 110 exit ramp.
- LCVs cannot use diversion route. Depending on the estimated duration of closure LCVs can wait in place or U-turn at Toll Plaza 110. Check with Toll Plaza to make sure space is available to U-turn an LCV.
- If either Toll Plaza is unstaffed then consider staffing during diversion to reduce traffic queue / wait times.
- Diversion route should be driven to make sure there are no obstructions, weather related issues, local detours, etc.
- During a prolonged closure or major incident the County EMA may be able to provide water, blankets, gasoline, food, etc. for entrapped motorists.
- The County EMA may be able to provide four wheelers, generators, PCMBs, power tools, etc. to help manage and/or clear the incident area.

Ramp Closures

- If incident is after Toll Plaza 110 Eastbound entrance ramp then close Toll Plaza 110 Eastbound entrance ramp.

Emergency Closure Notification List

Jurisdiction	Notes
Highway Patrol	OSHP Turnpike Operations
ODOT District	District 3
ODOT TMC	Central Office - Columbus
City/Village	
County EMA	Erie County EMA
	Huron County EMA <i>(only notify if Alternate Diversion is in effect)</i>
County Sheriff	Erie County Sheriff
	Huron County Sheriff <i>(only notify if Alternate Diversion is in effect)</i>
Township	Perkins PD <i>(only notify if Primary Diversion is in effect)</i>

Refer to Appendix B for contact information

PCMB Location / Message

The Communications Center will implement the following message on the PCMB prior to the Toll Plaza upstream of the closure point.

		R	O	A	D		
B	L	O	C	K	E	D	
M	P		X	X	X		

		U	S	E			
		E	X	I	T		
		1	1	0			

If available, the Communications Center will implement the following message on a PCMB prior to the one above. (Note: The recommended Toll Plaza number may be adjusted based on location of this PCMB.)

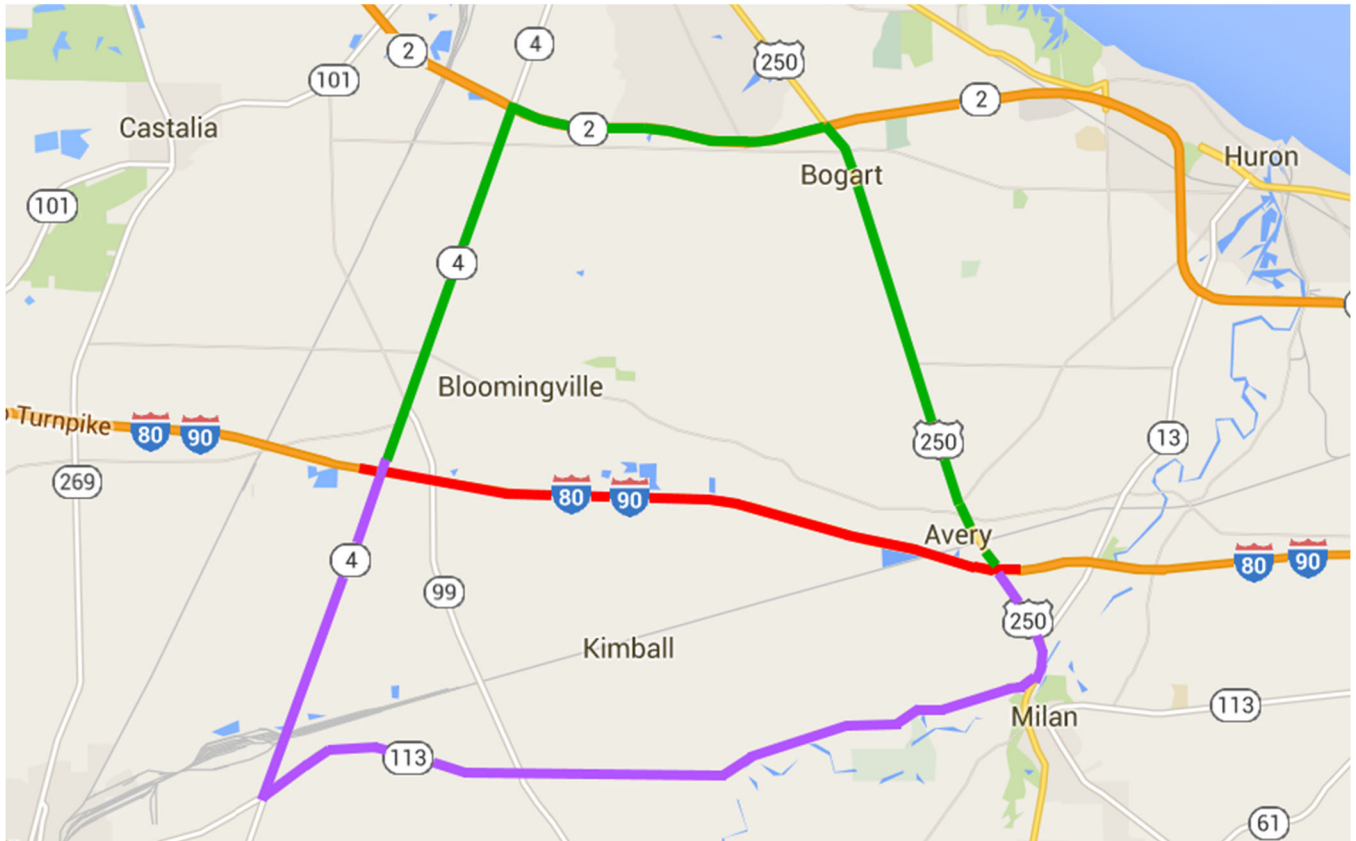
		R	O	A	D		
B	L	O	C	K	E	D	
M	P		X	X	X		

		U	S	E			
		E	X	I	T		
		1	1	0			



General Play Information

	Toll Plaza	Intersecting Route
From	118	US 250
To	110	SR 4



- Closed section
- Primary Diversion Route
- Alternate Diversion Route

Diversion Turn-By-Turn Directions

Primary Diversion Route

- Exit **Ohio Turnpike (I-80/I-90) West** at **Toll Plaza 118** to **US 250 West** (5.3 mi.)
- Turn **Left** onto **SR 2 West** (3.6 mi.)
- Take **Exit** to **SR 4 South** (4.6 mi.)
- Destination **Ohio Turnpike Toll Plaza 110 (I-80/I-90) West** is on the **Right**

Alternate Diversion Route

- Exit **Ohio Turnpike (I-80/I-90) West** at **Toll Plaza 118** to **US 250 East** (1.7 mi.)
- Turn **Right** onto **SR 113 West** (9.8 mi.)
- Turn **Right** onto **SR 4 North** (4.1 mi.)
- Destination **Ohio Turnpike Toll Plaza 110 (I-80/I-90) East** is on the **Left**

Diversion Notes

- Close Ohio Turnpike (I-80/I-90) Westbound at Toll Plaza 118 exit ramp.
- LCVs cannot use diversion route. Depending on the estimated duration of closure LCVs can wait in place or U-turn at Toll Plaza 118. Check with Toll Plaza to make sure space is available to U-turn an LCV.
- If either Toll Plaza is unstaffed then consider staffing during diversion to reduce traffic queue / wait times.
- Diversion route should be driven to make sure there are no obstructions, weather related issues, local detours, etc.
- During a prolonged closure or major incident the County EMA may be able to provide water, blankets, gasoline, food, etc. for entrapped motorists.
- The County EMA may be able to provide four wheelers, generators, PCMBs, power tools, etc. to help manage and/or clear the incident area.

Ramp Closures

- If incident is after Toll Plaza 118 Westbound entrance ramp then close Toll Plaza 118 Westbound entrance ramp.

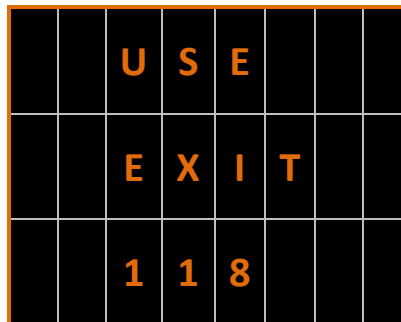
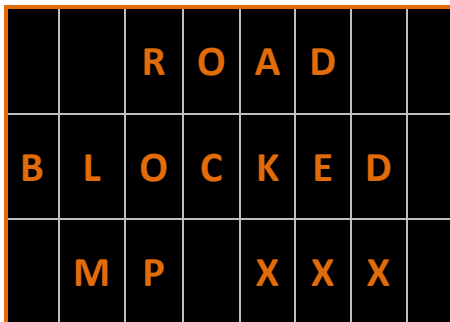
Emergency Closure Notification List

Jurisdiction	Notes
Highway Patrol	OSHP Turnpike Operations
ODOT District	District 3
ODOT TMC	Central Office - Columbus
City/Village	N/A
County EMA	Erie County EMA
	Huron County EMA (<i>only notify if Alternate Diversion is in effect</i>)
County Sheriff	Erie County Sheriff
	Huron County Sheriff (<i>only notify if Alternate Diversion is in effect</i>)
Township	Perkins PD (<i>only notify if Primary Diversion is in effect</i>)

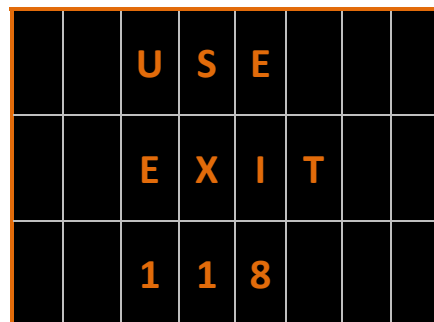
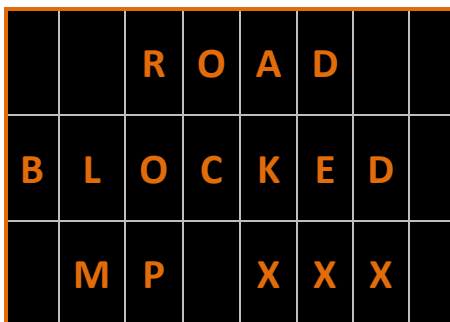
Refer to Appendix B for contact information

PCMB Location / Message

The Communications Center will implement the following message on the PCMB prior to the Toll Plaza upstream of the closure point.



If available, the Communications Center will implement the following message on a PCMB prior to the one above. (Note: The recommended Toll Plaza number may be adjusted based on location of this PCMB.)



Ohio Turnpike closed between

Toll Plaza **118** (milepost 118.5)

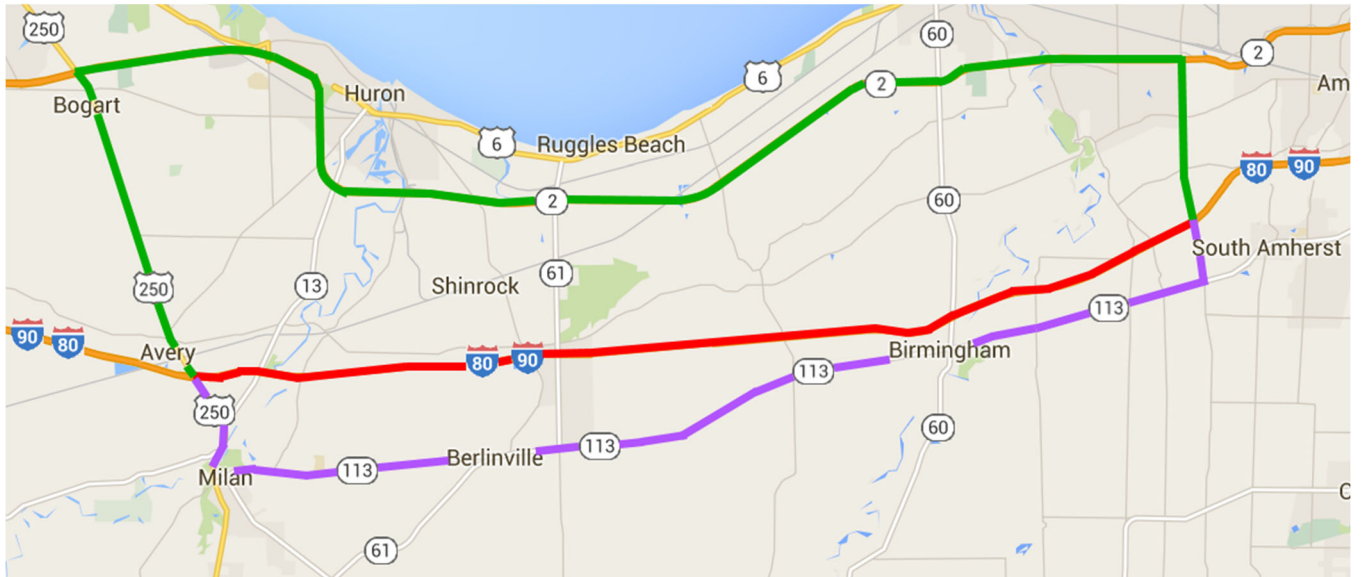
and

Toll Plaza **135** (milepost 135.9)



General Play Information

	Toll Plaza	Intersecting Route
From	118	US 250
To	135	Baumhart Road



- Closed section
- Primary Diversion Route
- Alternate Diversion Route

Diversion Turn-By-Turn Directions

Primary Diversion Route

- Exit **Ohio Turnpike (I-80/I-90) East** at **Toll Plaza 118** to **US 250 West** (5.3 mi.)
- Turn **Right** onto **SR 2 East** (21.3 mi.)
- Take **Exit** to **Baumhart Road South** (0.3 mi.)
- Turn **Right** onto **Baumhart Road South** (2.3 mi.)
- Destination **Ohio Turnpike Toll Plaza 135 (I-80/I-90) East** is on the **Right**

Alternate Diversion Route

- Exit **Ohio Turnpike (I-80/I-90) East** at **Toll Plaza 118** to **US 250 East** (2.1 mi.)
- Turn **Left** onto **SR 113 East** (17.9 mi.)
- Turn **Left** onto **Baumhart Road North** (1.3 mi.)
- Destination **Ohio Turnpike Toll Plaza 135 (I-80/I-90) East** is on the **Left**

Diversion Notes

- Close Ohio Turnpike (I-80/I-90) Eastbound at Toll Plaza 118 exit ramp.
- LCVs cannot use diversion route. Depending on the estimated duration of closure LCVs can wait in place or U-turn at Toll Plaza 118. Check with Toll Plaza to make sure space is available to U-turn an LCV.
- If either Toll Plaza is unstaffed then consider staffing during diversion to reduce traffic queue / wait times.
- Diversion route should be driven to make sure there are no obstructions, weather related issues, local detours, etc.
- During a prolonged closure or major incident the County EMA may be able to provide water, blankets, gasoline, food, etc. for entrapped motorists.
- The County EMA may be able to provide four wheelers, generators, PCMBs, power tools, etc. to help manage and/or clear the incident area.

Ramp Closures

- If incident is after Toll Plaza 118 Eastbound entrance ramp then close Toll Plaza 118 Eastbound entrance ramp.

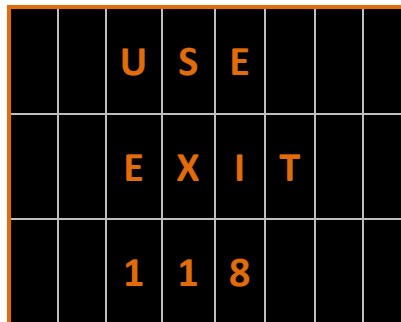
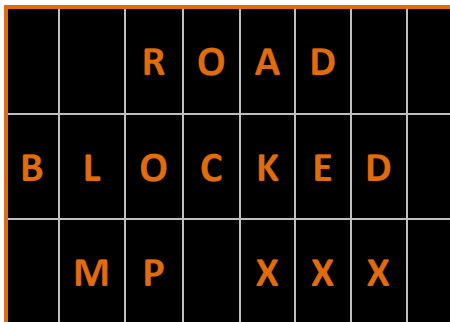
Emergency Closure Notification List

Jurisdiction	Notes
Highway Patrol	OSHP Turnpike Operations
ODOT District	District 3
ODOT TMC	Central Office - Columbus
City/Village	Village of Milan PD
County EMA	Erie County EMA
	Lorain County EMA
County Sheriff	Erie County Sheriff
	Lorain County Sheriff
Township	Perkins PD <i>(only notify if Primary Diversion is in effect)</i>

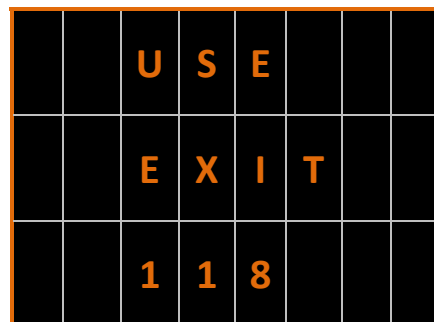
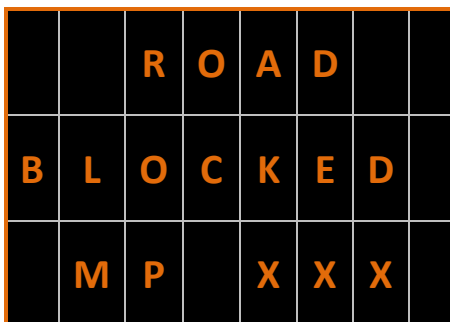
Refer to Appendix B for contact information

PCMB Location / Message

The Communications Center will implement the following message on the PCMB prior to the Toll Plaza upstream of the closure point.



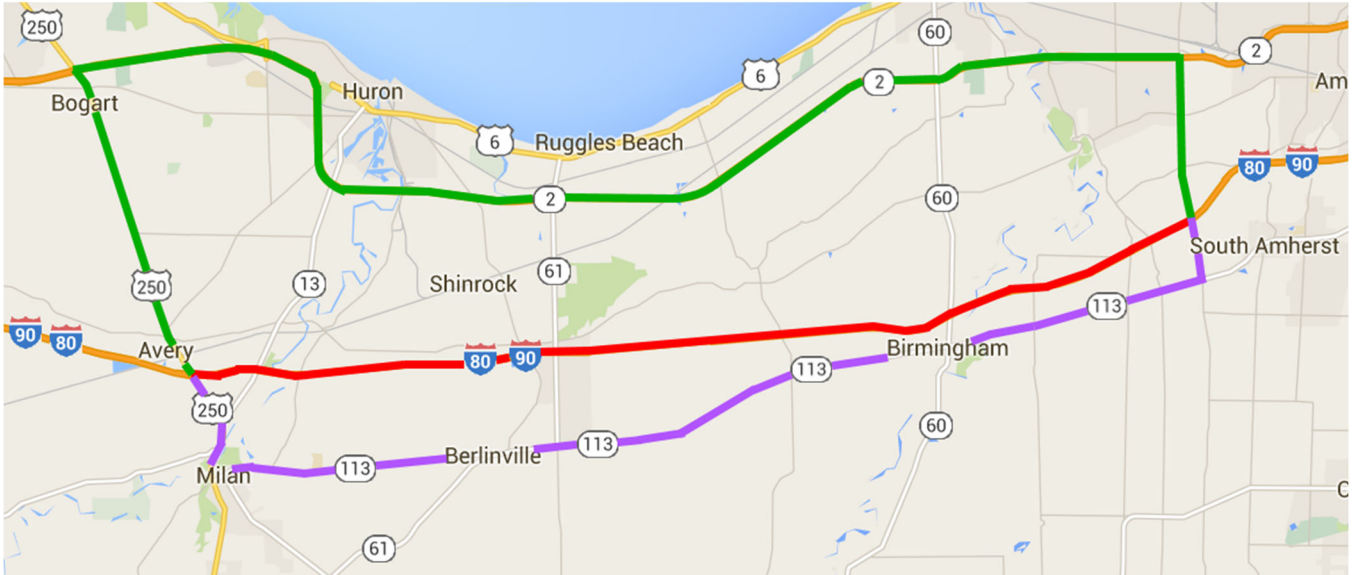
If available, the Communications Center will implement the following message on a PCMB prior to the one above. (Note: The recommended Toll Plaza number may be adjusted based on location of this PCMB.)





General Play Information

	Toll Plaza	Intersecting Route
From	135	Baumhart Road
To	118	US 250



- Closed section
- Primary Diversion Route
- Alternate Diversion Route

Diversion Turn-By-Turn Directions

Primary Diversion Route

- Exit **Ohio Turnpike (I-80/I-90) West** at **Toll Plaza 135** to **Baumhart Road North** (2.4 mi.)
- Turn **Left** onto **SR 2 West** (21.6 mi.)
- Take **Exit** to **US 250 East** (5.5 mi.)
- Destination **Ohio Turnpike Toll Plaza 118 (I-80/I-90) West** is on the **Right**

Alternate Diversion Route

- Exit **Ohio Turnpike (I-80/I-90) West** at **Toll Plaza 135** to **Baumhart Road South** (1.3 mi.)
- Turn **Right** onto **SR 113 West** (17.9 mi.)
- Turn **Right** onto **US 250 West** (2.1 mi.)
- Destination **Ohio Turnpike Toll Plaza 118 (I-80/I-90) East** is on the **Right**

Diversion Notes

- Close Ohio Turnpike (I-80/I-90) Westbound at Toll Plaza 135 exit ramp.
- LCVs cannot use diversion route. Depending on the estimated duration of closure LCVs can wait in place or U-turn at Toll Plaza 135. Check with Toll Plaza to make sure space is available to U-turn an LCV.
- If either Toll Plaza is unstaffed then consider staffing during diversion to reduce traffic queue / wait times.
- Diversion route should be driven to make sure there are no obstructions, weather related issues, local detours, etc.
- During a prolonged closure or major incident the County EMA may be able to provide water, blankets, gasoline, food, etc. for entrapped motorists.
- The County EMA may be able to provide four wheelers, generators, PCMBs, power tools, etc. to help manage and/or clear the incident area.

Ramp Closures

- If incident is after Toll Plaza 135 Westbound entrance ramp then close Toll Plaza 135 Westbound entrance ramp.

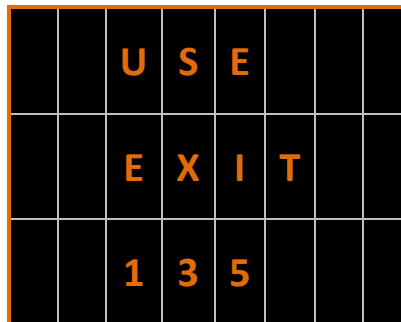
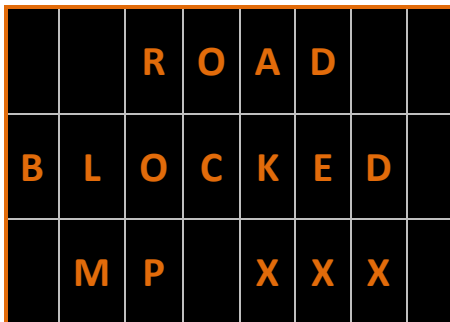
Emergency Closure Notification List

Jurisdiction	Notes
Highway Patrol	OSHP Turnpike Operations
ODOT District	District 3
ODOT TMC	Central Office - Columbus
City/Village	Village of Milan PD
County EMA	Erie County EMA
	Lorain County EMA
County Sheriff	Erie County Sheriff
	Lorain County Sheriff
Township	Perkins PD <i>(only notify if Primary Diversion is in effect)</i>

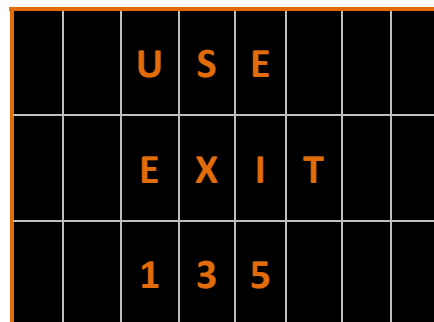
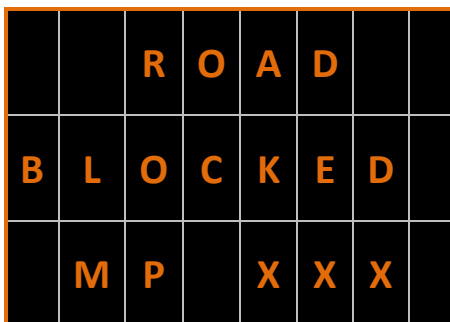
Refer to Appendix B for contact information

PCMB Location / Message

The Communications Center will implement the following message on the PCMB prior to the Toll Plaza upstream of the closure point.



If available, the Communications Center will implement the following message on a PCMB prior to the one above. (Note: The recommended Toll Plaza number may be adjusted based on location of this PCMB.)



Ohio Turnpike closed between

Toll Plaza **135** (milepost 135.9)

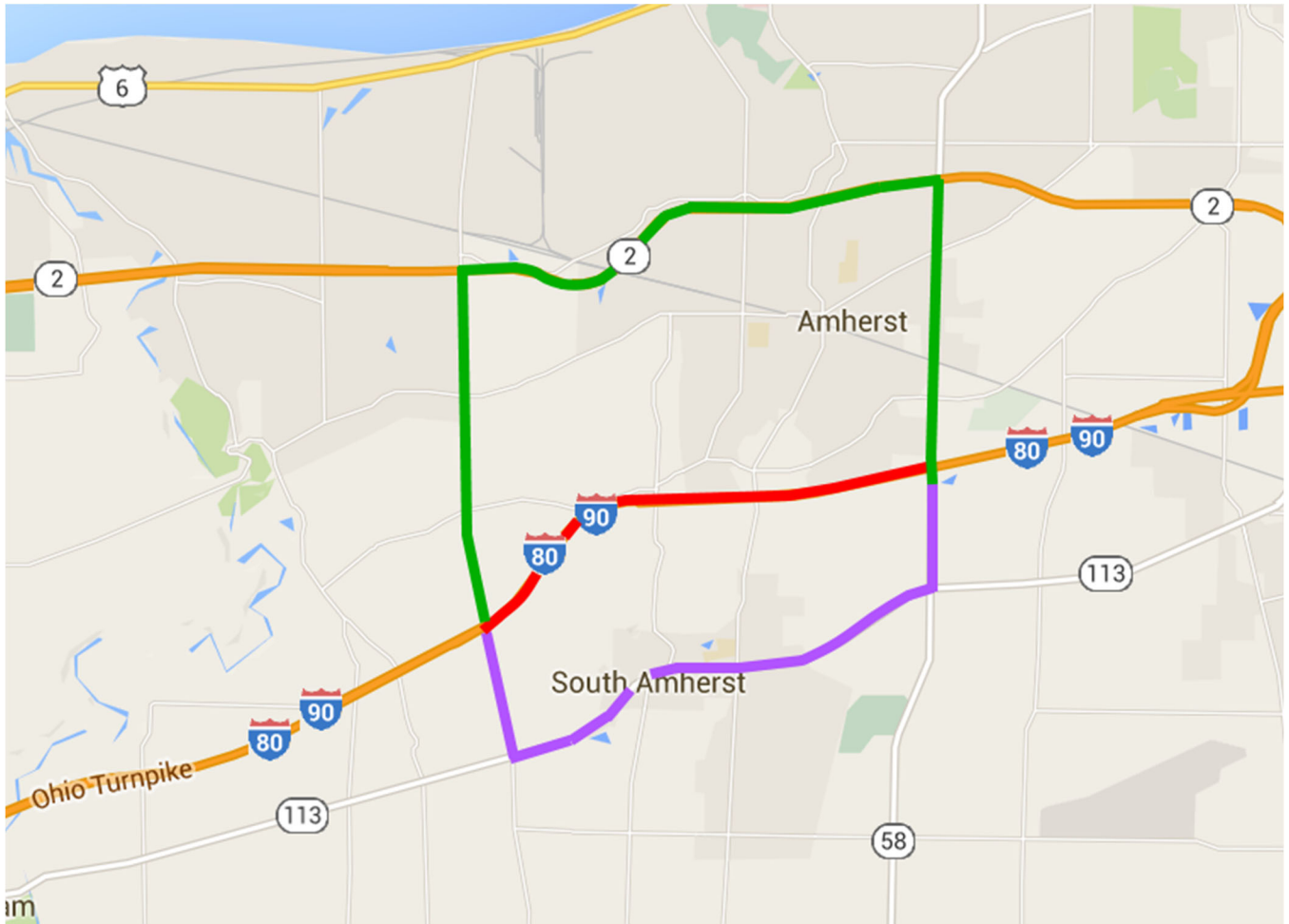
and

Toll Plaza **140** (milepost 140.6)



General Play Information

	Toll Plaza	Intersecting Route
From	135	Baumhart Road
To	140	SR 58



- Closed section
- Primary Diversion Route
- Alternate Diversion Route

Diversion Turn-By-Turn Directions

Primary Diversion Route

- Exit **Ohio Turnpike (I-80/I-90) East** at **Toll Plaza 135** to **Baumhart Road North** (3.8 mi.)
- Turn **Right** onto **SR 2 East** (3.8 mi.)
- Take **Exit** to **SR 58 South** (0.2 mi.)
- Turn **Right** onto **SR 58 South** (1.7 mi.)
- Destination **Ohio Turnpike Toll Plaza 140 (I-80/I-90) East** is on the **Left**

Alternate Diversion Route

- Exit **Ohio Turnpike (I-80/I-90) East** at **Toll Plaza 135** to **Baumhart Road South** (1.2 mi.)
- Turn **Left** onto **SR 113 East** (3.7 mi.)
- Turn **Left** onto **SR 58 North** (0.7 mi.)
- Destination **Ohio Turnpike Toll Plaza 140 (I-80/I-90) East** is on the **Right**

Diversion Notes

- Close Ohio Turnpike (I-80/I-90) Eastbound at Toll Plaza 135 exit ramp.
- LCVs cannot use diversion route. Depending on the estimated duration of closure LCVs can wait in place or U-turn at Toll Plaza 135. Check with Toll Plaza to make sure space is available to U-turn an LCV.
- If either Toll Plaza is unstaffed then consider staffing during diversion to reduce traffic queue / wait times.
- Diversion route should be driven to make sure there are no obstructions, weather related issues, local detours, etc.
- During a prolonged closure or major incident the County EMA may be able to provide water, blankets, gasoline, food, etc. for entrapped motorists.
- The County EMA may be able to provide four wheelers, generators, PCMBs, power tools, etc. to help manage and/or clear the incident area.

Ramp Closures

- If incident is after Toll Plaza 135 Eastbound entrance ramp then close Toll Plaza 135 Eastbound entrance ramp.
- If incident is after Vermillion Valley Service Plaza (milepost 139.5) entrance ramp then close Service Plaza entrance ramp.
- Depending on duration of closure consider allowing passenger vehicles trapped at the Service Plaza to use the Service Plaza Access Gate diversion.

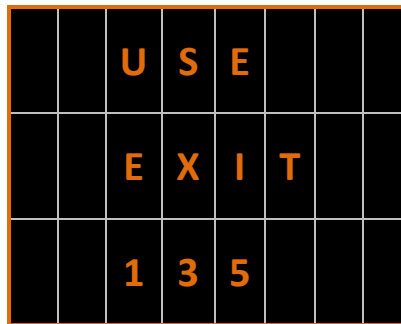
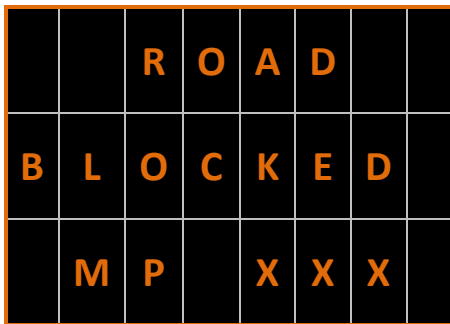
Emergency Closure Notification List

Jurisdiction	Notes
Highway Patrol	OSHP Turnpike Operations
ODOT District	District 3
ODOT TMC	Central Office - Columbus
City/Village	Amherst PD <i>(only notify if Primary Diversion is in effect)</i>
	Village of South Amherst PD <i>(only notify if Alternate Diversion is in effect)</i>
County EMA	Lorain County EMA
County Sheriff	Lorain County Sheriff
Township	N/A

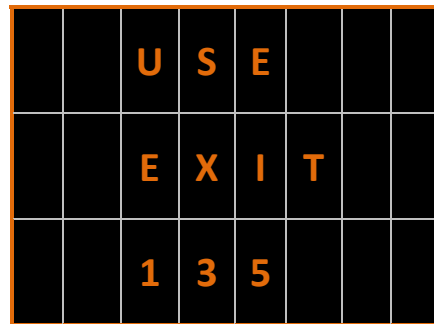
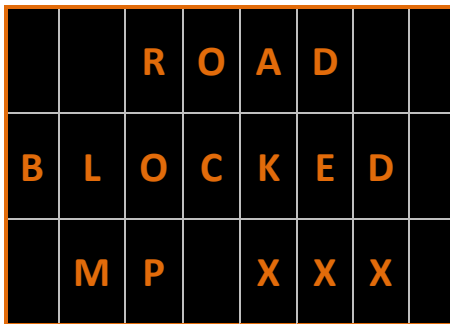
Refer to Appendix B for contact information

PCMB Location / Message

The Communications Center will implement the following message on the PCMB prior to the Toll Plaza upstream of the closure point.



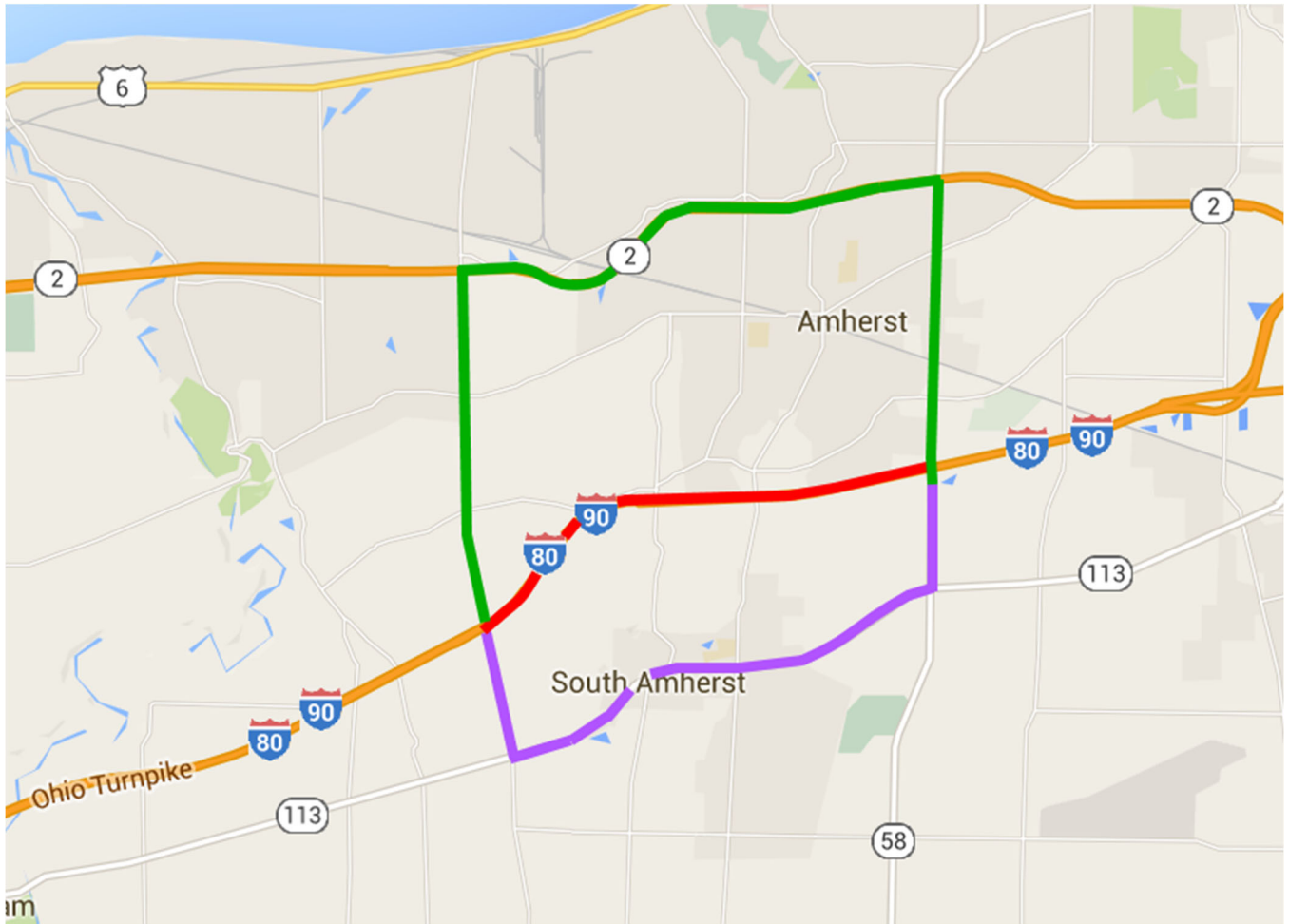
If available, the Communications Center will implement the following message on a PCMB prior to the one above. (Note: The recommended Toll Plaza number may be adjusted based on location of this PCMB.)





General Play Information

	Toll Plaza	Intersecting Route
From	140	SR 58
To	135	Baumhart Road



- Closed section
- Primary Diversion Route
- Alternate Diversion Route

Diversion Turn-By-Turn Directions

Primary Diversion Route

- Exit **Ohio Turnpike (I-80/I-90) West** at **Toll Plaza 140** to **SR 58 North** (1.9 mi.)
- Turn **Left** onto **SR 2 West** (3.9 mi.)
- Exit onto **Baumhart Road South** (2.4 mi.)
- Destination **Ohio Turnpike Toll Plaza 135 (I-80/I-90) West** is on the **Right**

Alternate Diversion Route

- Exit **Ohio Turnpike (I-80/I-90) West** at **Toll Plaza 140** to **SR 58 South** (0.7 mi.)
- Turn **Right** onto **SR 113 West** (3.7 mi.)
- Turn **Right** onto **Baumhart Road North** (1.2 mi.)
- Destination **Ohio Turnpike Toll Plaza 135 (I-80/I-90) West** is on the **Left**

Diversion Notes

- Close Ohio Turnpike (I-80/I-90) Westbound at Toll Plaza 140 exit ramp.
- LCVs cannot use diversion route. Depending on the estimated duration of closure LCVs can wait in place or U-turn at Toll Plaza 140. Check with Toll Plaza to make sure space is available to U-turn an LCV.
- If either Toll Plaza is unstaffed then consider staffing during diversion to reduce traffic queue / wait times.
- Diversion route should be driven to make sure there are no obstructions, weather related issues, local detours, etc.
- During a prolonged closure or major incident the County EMA may be able to provide water, blankets, gasoline, food, etc. for entrapped motorists.
- The County EMA may be able to provide four wheelers, generators, PCMBs, power tools, etc. to help manage and/or clear the incident area.

Ramp Closures

- If incident is after Toll Plaza 140 Westbound entrance ramp then close Toll Plaza 140 Westbound entrance ramp.
- If incident is after Middle Ridge Service Plaza (milepost 139.5) entrance ramp then close Service Plaza entrance ramp.
- Depending on duration of closure consider allowing passenger vehicles trapped at the Service Plaza to use the Service Plaza Access Gate diversion.

Emergency Closure Notification List

Jurisdiction	Notes
Highway Patrol	OSHP Turnpike Operations
ODOT District	District 3
ODOT TMC	Central Office - Columbus
City/Village	Amherst PD <i>(only notify if Primary Diversion is in effect)</i>
	Village of South Amherst PD <i>(only notify if Alternate Diversion is in effect)</i>
County EMA	Lorain County EMA
County Sheriff	Lorain County Sheriff
Township	N/A

Refer to Appendix B for contact information

PCMB Location / Message

The Communications Center will implement the following message on the PCMB prior to the Toll Plaza upstream of the closure point.

		R	O	A	D		
B	L	O	C	K	E	D	
	M	P		X	X	X	

		U	S	E			
		E	X	I	T		
		1	4	0			

If available, the Communications Center will implement the following message on a PCMB prior to the one above. (Note: The recommended Toll Plaza number may be adjusted based on location of this PCMB.)

		R	O	A	D		
B	L	O	C	K	E	D	
	M	P		X	X	X	

		U	S	E			
		E	X	I	T		
		1	4	0			

Ohio Turnpike closed between

Toll Plaza **140** (milepost 140.6)

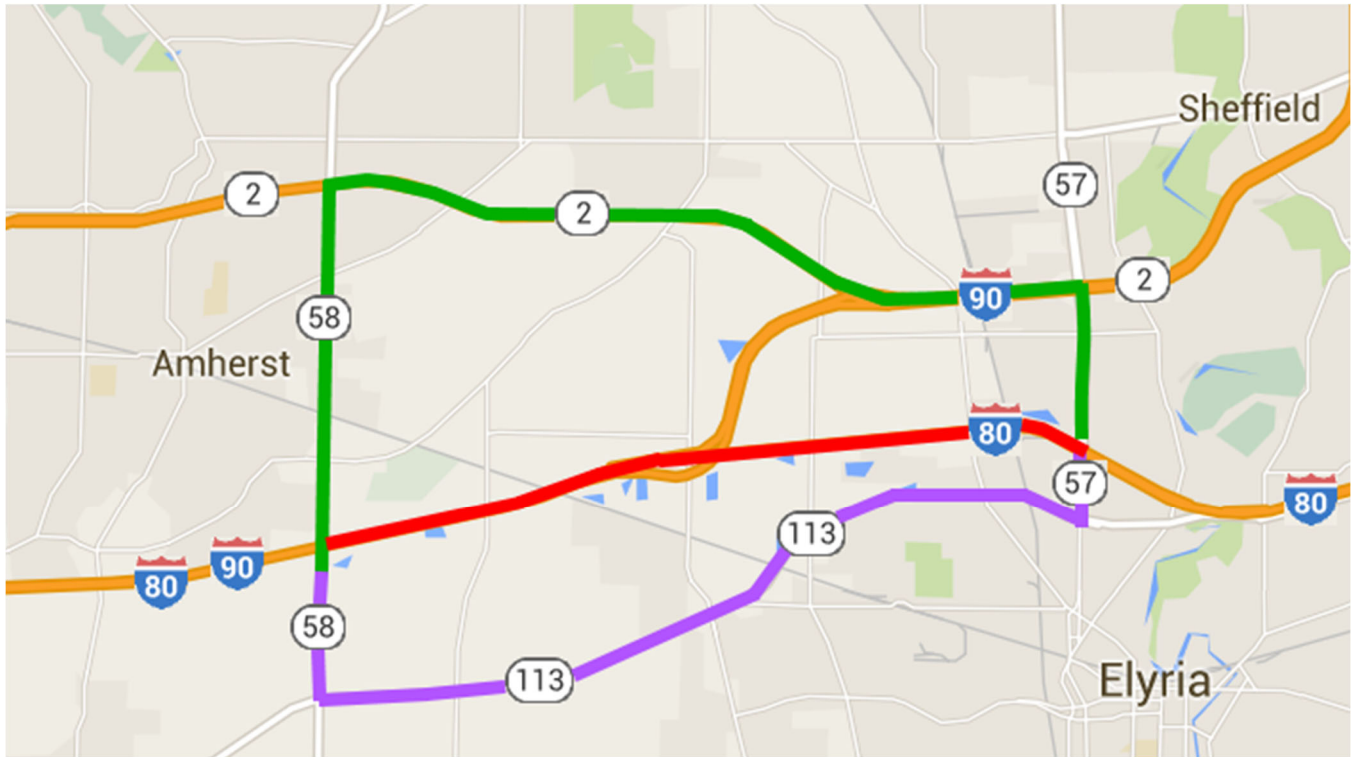
and

Toll Plaza **145** (milepost 145.5)



General Play Information

	Toll Plaza	Intersecting Route
From	140	SR 58
To	145	SR 57



- Closed section
- Primary Diversion Route
- Alternate Diversion Route

Diversion Turn-By-Turn Directions

Primary Diversion Route

- Exit **Ohio Turnpike (I-80/I-90) East** at **Toll Plaza 140** to **SR 58 North** (1.8 mi.)
- Turn **Right** onto **SR 2 East** (3.8 mi.)
- **Merge** onto **I-90 East / SR 2 East** (0.9 mi.)
- Take **Exit 145A** to **SR 57 South** (0.2 mi.)
- Turn **Right** onto **SR 57 South** (0.4 mi.)
- Destination **Ohio Turnpike Toll Plaza 145 (I-80) East** is on the **Right**

Alternate Diversion Route

- Exit **Ohio Turnpike (I-80/I-90) East** at **Toll Plaza 140** to **SR 58 South** (0.6 mi.)
- Turn **Left** onto **SR 113 East** (5.9 mi.)
- Turn **Left** onto **SR 57 North** (0.4 mi.)
- Destination **Ohio Turnpike Toll Plaza 145 (I-80) East** is on the **Right**

Diversion Notes

- Close Ohio Turnpike (I-80/I-90) Eastbound at Toll Plaza 140 exit ramp.
- LCVs cannot use diversion route. Depending on the estimated duration of closure LCVs can wait in place or U-turn at Toll Plaza 140. Check with Toll Plaza to make sure space is available to U-turn an LCV.
- If either Toll Plaza is unstaffed then consider staffing during diversion to reduce traffic queue / wait times.
- Diversion route should be driven to make sure there are no obstructions, weather related issues, local detours, etc.
- During a prolonged closure or major incident the County EMA may be able to provide water, blankets, gasoline, food, etc. for entrapped motorists.
- The County EMA may be able to provide four wheelers, generators, PCMBs, power tools, etc. to help manage and/or clear the incident area.

Ramp Closures

- If incident is after Toll Plaza 140 Eastbound entrance ramp then close Toll Plaza 140 Eastbound entrance ramp.

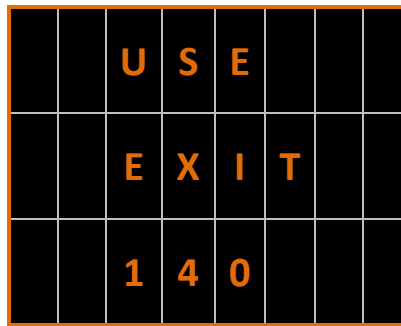
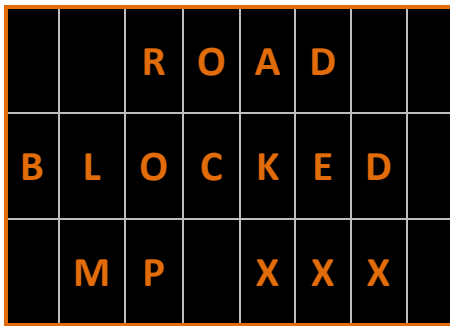
Emergency Closure Notification List

Jurisdiction	Notes
Highway Patrol	OSHP Turnpike Operations
ODOT District	District 3
ODOT TMC	Central Office - Columbus
City/Village	Amherst PD <i>(only notify if Primary Diversion is in effect)</i>
	Elyria PD
County EMA	Lorain County EMA
County Sheriff	Lorain County Sheriff
Township	N/A

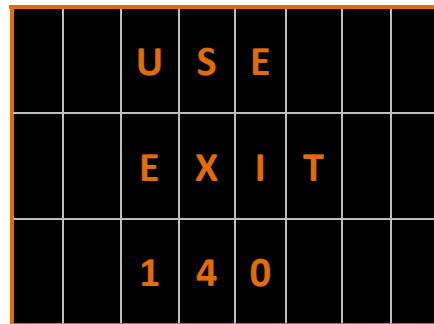
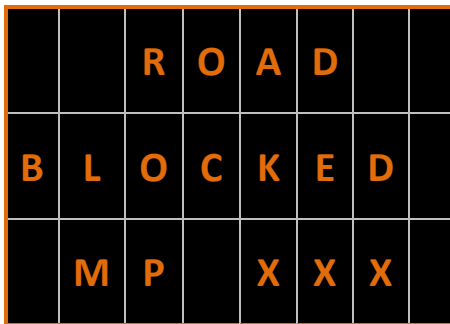
Refer to Appendix B for contact information

PCMB Location / Message

The Communications Center will implement the following message on the PCMB prior to the Toll Plaza upstream of the closure point.



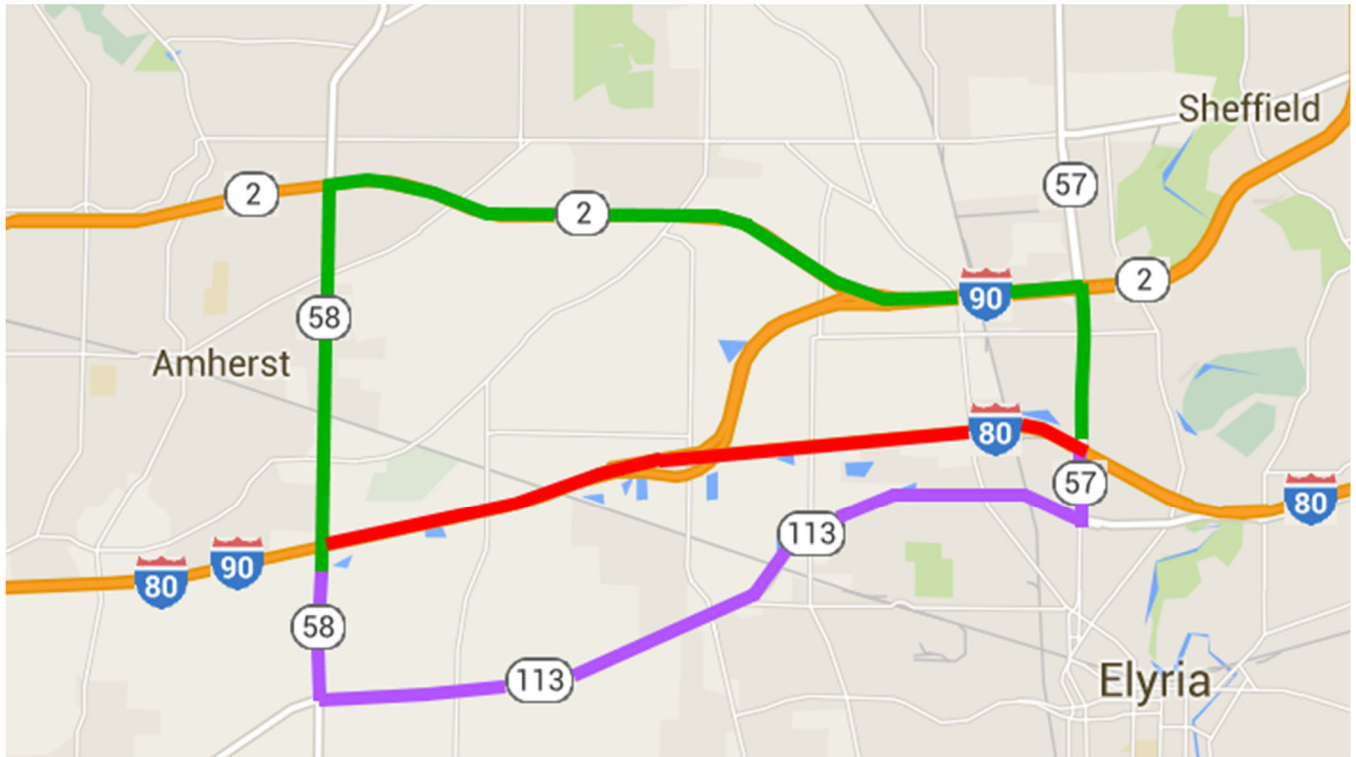
If available, the Communications Center will implement the following message on a PCMB prior to the one above. (Note: The recommended Toll Plaza number may be adjusted based on location of this PCMB.)





General Play Information

	Toll Plaza	Intersecting Route
From	145	SR 57
To	140	SR 58



- Closed section
- Primary Diversion Route
- Alternate Diversion Route

Diversion Turn-By-Turn Directions

Primary Diversion Route

- Exit **Ohio Turnpike (I-80) West** at **Toll Plaza 145** to **SR 57 North** (0.6 mi.)
- Turn **Left** onto **I-90 West / SR 2 West** (1.2 mi.)
- **Merge** onto **SR 2 West** (3.5 mi.)
- Take **Exit** to **SR 58 South** (0.2 mi.)
- Turn **Left** onto **SR 58 South** (2.7 mi.)
- Destination **Ohio Turnpike Toll Plaza 140 (I-80/I-90) West** is on the **Left**

Alternate Diversion Route

- Exit **Ohio Turnpike (I-80) West** at **Toll Plaza 145** to **SR 57 South** (0.4 mi.)
- Turn **Right** onto **SR 113 West** (5.9 mi.)
- Turn **Right** onto **SR 58 North** (0.6 mi.)
- Destination **Ohio Turnpike Toll Plaza 140 (I-80/I-90) West** is on the **Right**

Diversion Notes

- Close Ohio Turnpike (I-80) Westbound at Toll Plaza 145 exit ramp.
- LCVs cannot use diversion route. Depending on the estimated duration of closure LCVs can wait in place or U-turn at Toll Plaza 145. Check with Toll Plaza to make sure space is available to U-turn an LCV.
- If either Toll Plaza is unstaffed then consider staffing during diversion to reduce traffic queue / wait times.
- Diversion route should be driven to make sure there are no obstructions, weather related issues, local detours, etc.
- During a prolonged closure or major incident the County EMA may be able to provide water, blankets, gasoline, food, etc. for entrapped motorists.
- The County EMA may be able to provide four wheelers, generators, PCMBs, power tools, etc. to help manage and/or clear the incident area.

Ramp Closures

- If incident is after Toll Plaza 145 Westbound entrance ramp then close Toll Plaza 145 Westbound entrance ramp.

Emergency Closure Notification List

Jurisdiction	Notes
Highway Patrol	OSHP Turnpike Operations
ODOT District	District 3
ODOT TMC	Central Office - Columbus
City/Village	Amherst PD <i>(only notify if Primary Diversion is in effect)</i>
	Elyria PD
County EMA	Lorain County EMA
County Sheriff	Lorain County Sheriff
Township	N/A

Refer to Appendix B for contact information

PCMB Location / Message

The Communications Center will implement the following message on the PCMB prior to the Toll Plaza upstream of the closure point.

		R	O	A	D		
B	L	O	C	K	E	D	
	M	P		X	X	X	

		U	S	E			
		E	X	I	T		
		1	4	5			

If available, the Communications Center will implement the following message on a PCMB prior to the one above. (Note: The recommended Toll Plaza number may be adjusted based on location of this PCMB.)

		R	O	A	D		
B	L	O	C	K	E	D	
	M	P		X	X	X	

		U	S	E			
		E	X	I	T		
		1	4	5			

Ohio Turnpike closed between

Toll Plaza **145** (milepost 145.5)

and

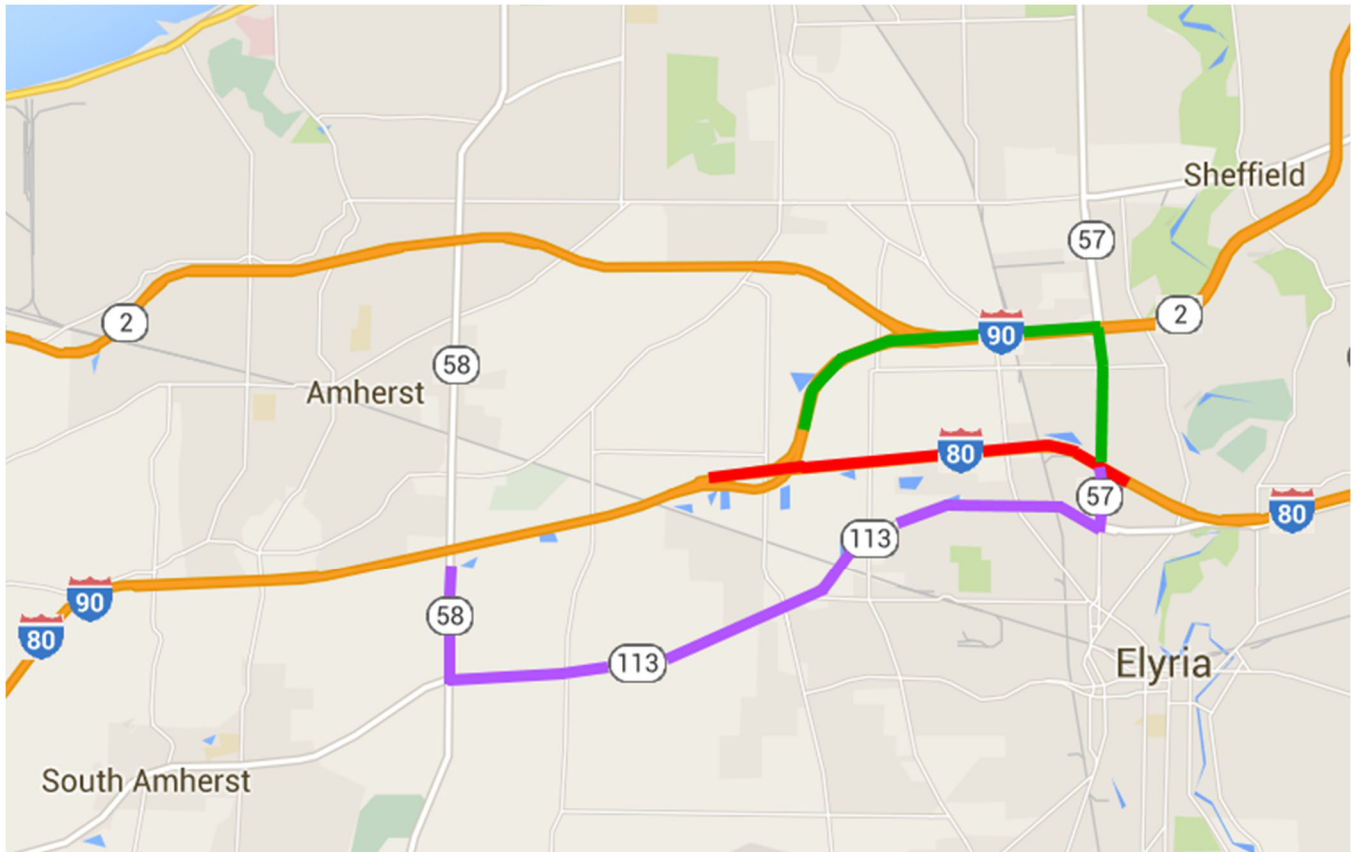
Toll Plaza **142** (milepost 142.8)

WESTBOUND ONLY



General Play Information

	Toll Plaza	Intersecting Route
From	145	SR 57
To	142	I-90 / SR 2



- Closed section
- Primary Diversion Route
- Alternate Diversion Route

Diversion Turn-By-Turn Directions

Primary Diversion Route

- Exit **Ohio Turnpike (I-80) West** at **Toll Plaza 145** to **SR 57 North** (0.6 mi.)
- Turn **Left** onto **I-90 West / SR 2 West** (1.2 mi.)
- Take **Exit** to **I-80 West / I-90 West / Ohio Turnpike** (1.4 mi.)
- Destination **Ohio Turnpike Toll Plaza 142 (I-80/I-90) West** is **Straight** ahead

Alternate Diversion Route (**Note: Toll Plaza 145 to Toll Plaza 140**)

- Exit **Ohio Turnpike (I-80) West** at **Toll Plaza 145** to **SR 57 South** (0.4 mi.)
- Turn **Right** onto **SR 113 West** (5.9 mi.)
- Turn **Right** onto **SR 58 North** (0.6 mi.)
- Destination **Ohio Turnpike Toll Plaza 140 (I-80/I-90) West** is on the **Right**

Diversion Notes

- Close Ohio Turnpike (I-80) Westbound at Toll Plaza 145 exit ramp.
- LCVs cannot use diversion route. Depending on the estimated duration of closure LCVs can wait in place or U-turn at Toll Plaza 145. Check with Toll Plaza to make sure space is available to U-turn an LCV.
- If either Toll Plaza is unstaffed then consider staffing during diversion to reduce traffic queue / wait times.
- Diversion route should be driven to make sure there are no obstructions, weather related issues, local detours, etc.
- During a prolonged closure or major incident the County EMA may be able to provide water, blankets, gasoline, food, etc. for entrapped motorists.
- The County EMA may be able to provide four wheelers, generators, PCMBs, power tools, etc. to help manage and/or clear the incident area.

Ramp Closures

- If incident is after Toll Plaza 145 Westbound entrance ramp then close Toll Plaza 145 Westbound entrance ramp.

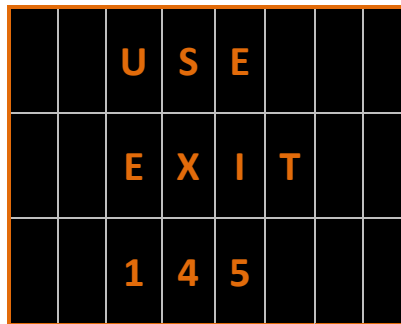
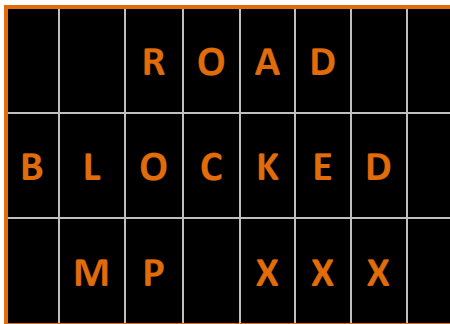
Emergency Closure Notification List

Jurisdiction	Notes
Highway Patrol	OSHP Turnpike Operations
ODOT District	District 3
ODOT TMC	Central Office - Columbus
City/Village	Elyria PD
County EMA	Lorain County EMA
County Sheriff	Lorain County Sheriff
Township	N/A

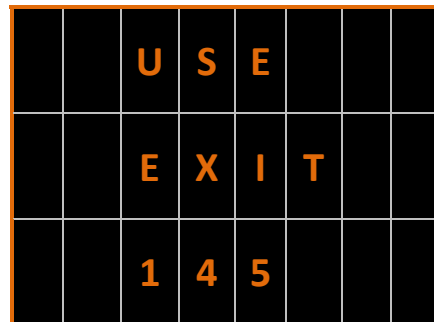
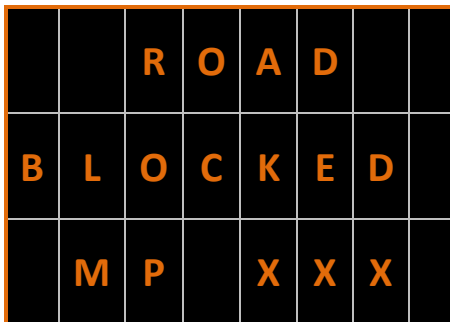
Refer to Appendix B for contact information

PCMB Location / Message

The Communications Center will implement the following message on the PCMB prior to the Toll Plaza upstream of the closure point.



If available, the Communications Center will implement the following message on a PCMB prior to the one above. (Note: The recommended Toll Plaza number may be adjusted based on location of this PCMB.)



Ohio Turnpike closed between

Toll Plaza **151** (milepost 151.8)

and

Toll Plaza **145** (milepost 145.5)

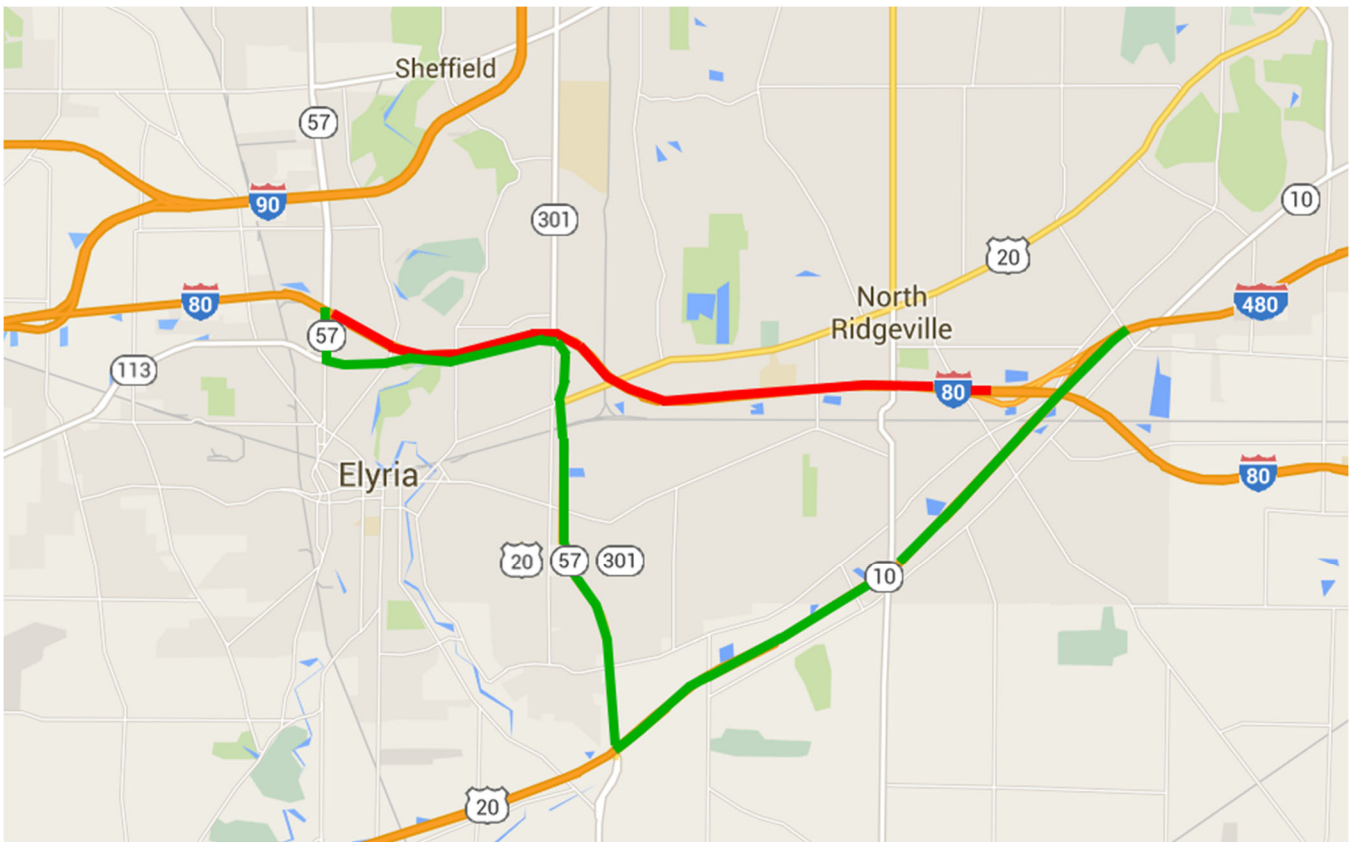
WESTBOUND ONLY



OTIC Plays / Diversions
Ohio Turnpike Westbound
Toll Plaza 151 to Toll Plaza 145

General Play Information

	Toll Plaza	Intersecting Route
From	151	I-480
To	145	SR 57



- Closed section
- Primary Diversion Route
- Alternate Diversion Route

Diversion Turn-By-Turn Directions

Primary Diversion Route

- Close **Ohio Turnpike (I-80) West** at **Toll Plaza 151**
- Traffic should **Continue** to **SR 10 West** (5.5 mi.)
- Take **Exit** to **US 20 East / SR 57 North / SR 301 North** (5.9 mi.)
- Turn **Right** on **SR 57 North / Lorain Blvd** (1.6 mi.)
- Destination **Ohio Turnpike Toll Plaza 145 (I-80/I-90) West** is on the **Right**

Diversion Notes

- Close Ohio Turnpike (I-80) Westbound at Toll Plaza 145 exit ramp.
- LCVs cannot use diversion route. Depending on the estimated duration of closure LCVs can wait in place or U-turn at Toll Plaza 145. Check with Toll Plaza to make sure space is available to U-turn an LCV.
- If either Toll Plaza is unstaffed then consider staffing during diversion to reduce traffic queue / wait times.
- Diversion route should be driven to make sure there are no obstructions, weather related issues, local detours, etc.
- During a prolonged closure or major incident the County EMA may be able to provide water, blankets, gasoline, food, etc. for entrapped motorists.
- The County EMA may be able to provide four wheelers, generators, PCMBs, power tools, etc. to help manage and/or clear the incident area.

Ramp Closures

- If incident is after Toll Plaza 145 Westbound entrance ramp then close Toll Plaza 145 Westbound entrance ramp.

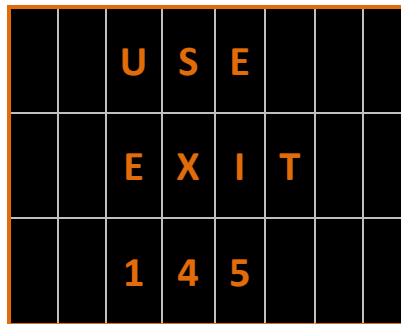
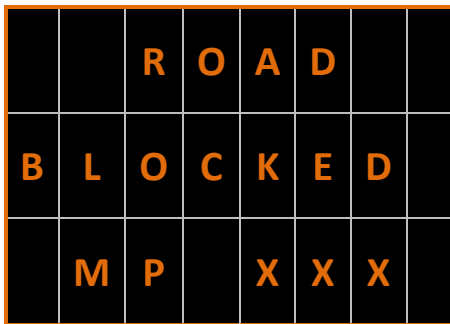
Emergency Closure Notification List

Jurisdiction	Notes
Highway Patrol	OSHP Turnpike Operations
ODOT District	District 3
ODOT TMC	Central Office - Columbus
City/Village	Elyria PD
County EMA	Lorain County EMA
County Sheriff	Lorain County Sheriff
Township	N/A

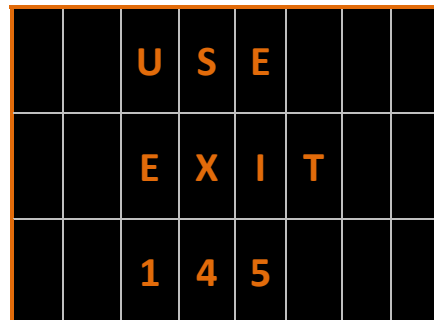
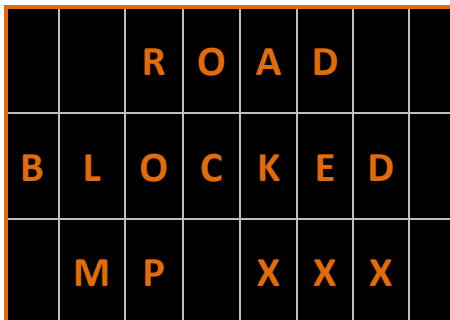
Refer to Appendix B for contact information

PCMB Location / Message

The Communications Center will implement the following message on the PCMB prior to the Toll Plaza upstream of the closure point.



If available, the Communications Center will implement the following message on a PCMB prior to the one above. (Note: The recommended Toll Plaza number may be adjusted based on location of this PCMB.)



Ohio Turnpike closed between

Toll Plaza **145** (milepost 145.5)

and

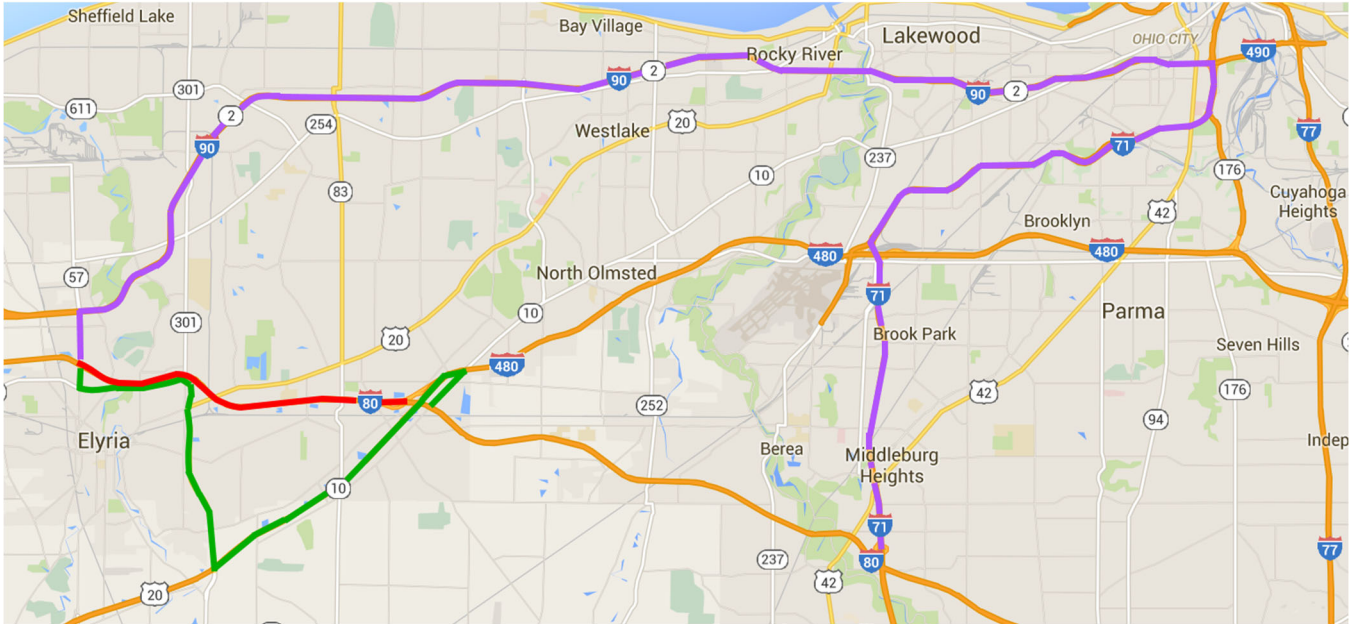
Toll Plaza **152** (milepost 152.2)



**OTIC Plays / Diversions
Ohio Turnpike Eastbound
Toll Plaza 145 to Toll Plaza 152**

General Play Information

	Toll Plaza	Intersecting Route
From	145	SR 57
To	152	Lorain Road



- Red line** Closed section
- Green line** Primary Diversion Route
- Purple line** Alternate Diversion Route

Diversion Turn-By-Turn Directions

Primary Diversion Route

- Exit **Ohio Turnpike (I-80) East** at **Toll Plaza 145** to **SR 57 South** (0.3 mi.)
- Turn **Left** onto **SR 57 South / SR 113 East** (2.7 mi.)
- Continue onto **SR 57 South / US 20 South** (3.3 mi.)
- Turn **Left** onto **SR 10 East** (5.8 mi.)
- Continue onto **I-480 East / SR 10 East** (0.6 mi.)
- Take **Exit 2** to **Lorain Road** (0.3 mi.)
- Turn **Left** onto **Lorain Road** (0.6 mi.)
- Destination **Ohio Turnpike Toll Plaza 152 (I-80) East** is on the **Right**

Alternate Diversion Route (**Note: Toll Plaza 145 to Toll Plaza 161**)

- Exit **Ohio Turnpike (I-80) East** at **Toll Plaza 145** to **SR 57 North** (0.7 mi.)
- Turn **Right** onto **I-90 East / SR 2 East** (24.6 mi.)
- Take **Exit 170B** to **I-71 South / SR 176 South** (0.2 mi.)
- Keep **Left** for **I-71 South**
- Continue on **I-71 South** (14.2 mi.)
- Take **Exit 233** to **Ohio Turnpike Toll Plaza 161 (I-80) East**

Diversion Notes

- Close Ohio Turnpike (I-80) Eastbound at Toll Plaza 145 exit ramp.
- LCVs cannot use diversion route. Depending on the estimated duration of closure LCVs can wait in place or U-turn at Toll Plaza 145. Check with Toll Plaza to make sure space is available to U-turn an LCV.
- If either Toll Plaza is unstaffed then consider staffing during diversion to reduce traffic queue / wait times.
- Diversion route should be driven to make sure there are no obstructions, weather related issues, local detours, etc.
- During a prolonged closure or major incident the County EMA may be able to provide water, blankets, gasoline, food, etc. for entrapped motorists.
- The County EMA may be able to provide four wheelers, generators, PCMBs, power tools, etc. to help manage and/or clear the incident area.

Ramp Closures

- If incident is after Toll Plaza 145 Eastbound entrance ramp then close Toll Plaza 145 Eastbound entrance ramp.

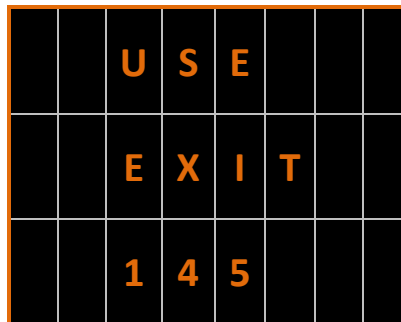
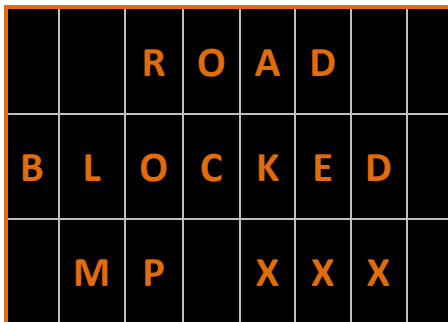
Emergency Closure Notification List

Jurisdiction	Notes
Highway Patrol	OSHP Turnpike Operations
ODOT District	District 3
	District 12
ODOT TMC	Central Office - Columbus
City/Village	Elyria PD
	North Ridgeville PD <i>(only notify if Primary Diversion is in effect)</i>
County EMA	Lorain County EMA
	Cuyahoga County EMA <i>(only notify if Alternate Diversion is in effect)</i>
County Sheriff	Lorain County Sheriff
Township	N/A

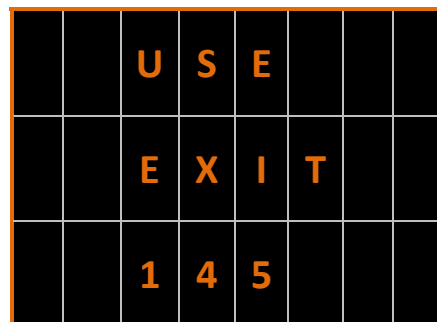
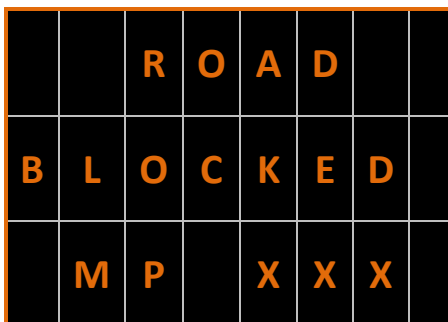
Refer to Appendix B for contact information

PCMB Location / Message

The Communications Center will implement the following message on the PCMB prior to the Toll Plaza upstream of the closure point.



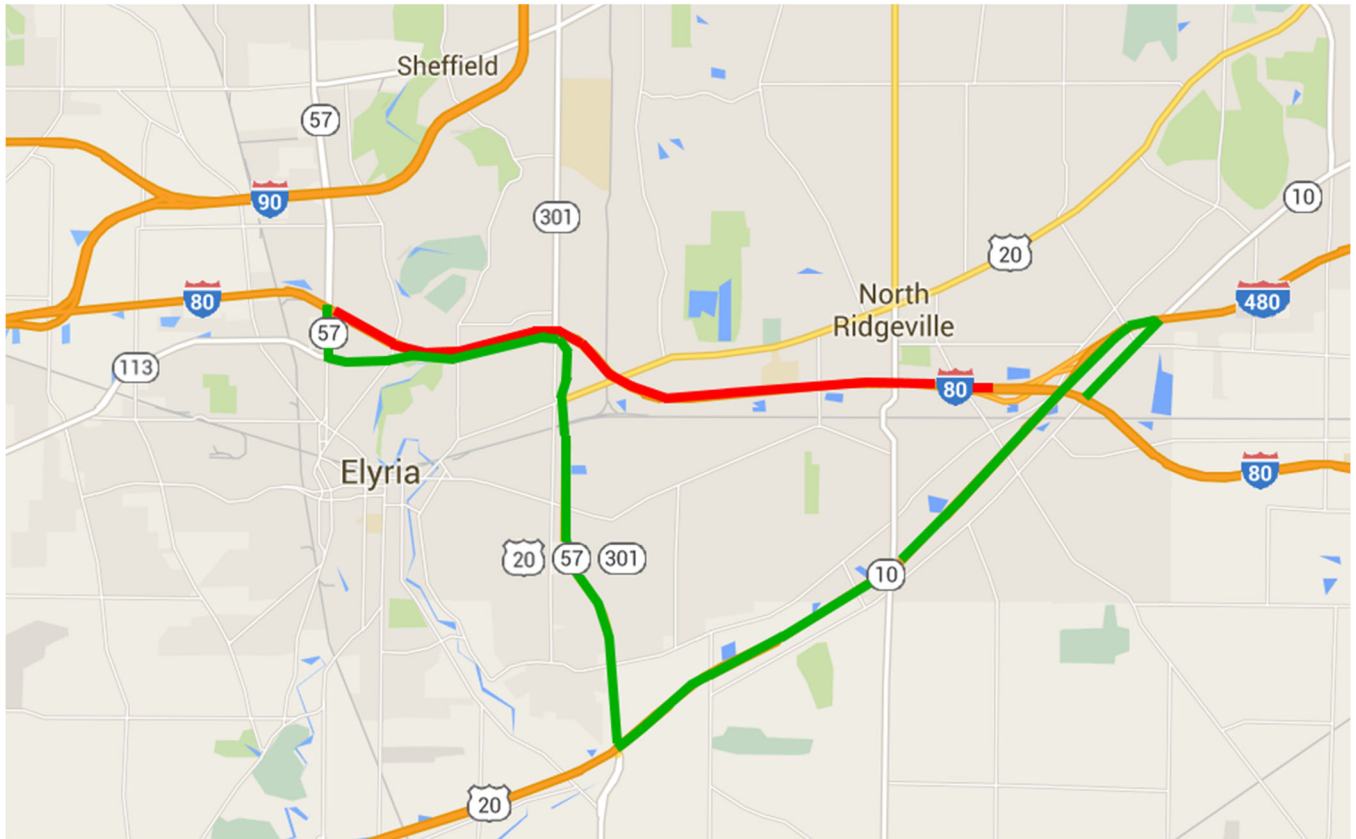
If available, the Communications Center will implement the following message on a PCMB prior to the one above. (Note: The recommended Toll Plaza number may be adjusted based on location of this PCMB.)





General Play Information

	Toll Plaza	Intersecting Route
From	152	Lorain Road
To	145	SR 57



- Closed section
- Primary Diversion Route
- Alternate Diversion Route

Diversion Turn-By-Turn Directions

Primary Diversion Route

- Exit **Ohio Turnpike (I-80) West** at **Toll Plaza 152** to **Lorain Road East** (0.6mi.)
- Turn **Left** onto **SR 10 West** (5.5 mi.)
- Take **Exit** to **US 20 East / SR 57 North / SR 301 North** (5.9 mi.)
- Turn **Right** on **SR 57 North / Lorain Blvd** (1.6 mi.)
- Destination **Ohio Turnpike Toll Plaza 145 (I-80/I-90) West** is on the **Right**

Diversion Notes

- Close Ohio Turnpike (I-80) Westbound at Toll Plaza 152 exit ramp.
- LCVs cannot use diversion route. Depending on the estimated duration of closure LCVs can wait in place or U-turn at Toll Plaza 152. Check with Toll Plaza to make sure space is available to U-turn an LCV.
- If either Toll Plaza is unstaffed then consider staffing during diversion to reduce traffic queue / wait times.
- Diversion route should be driven to make sure there are no obstructions, weather related issues, local detours, etc.
- During a prolonged closure or major incident the County EMA may be able to provide water, blankets, gasoline, food, etc. for entrapped motorists.
- The County EMA may be able to provide four wheelers, generators, PCMBs, power tools, etc. to help manage and/or clear the incident area.

Ramp Closures

- If incident is after Toll Plaza 152 Westbound entrance ramp then close Toll Plaza 152 Westbound entrance ramp.

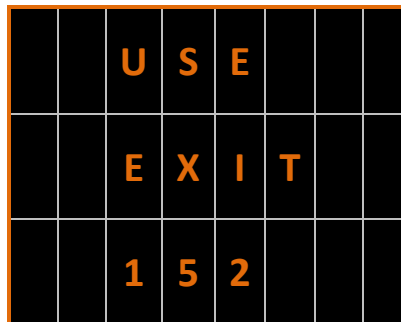
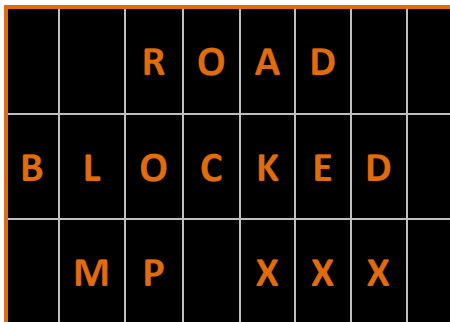
Emergency Closure Notification List

Jurisdiction	Notes
Highway Patrol	OSHP Turnpike Operations
ODOT District	District 3
	District 12
ODOT TMC	Central Office - Columbus
City/Village	Elyria PD
	North Ridgeville PD <i>(only notify if Primary Diversion is in effect)</i>
County EMA	Lorain County EMA
County Sheriff	Lorain County Sheriff
Township	N/A

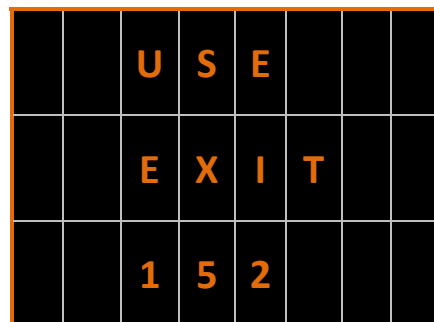
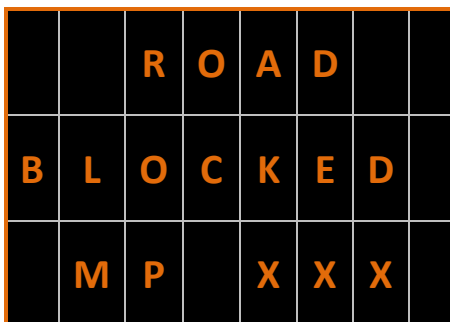
Refer to Appendix B for contact information

PCMB Location / Message

The Communications Center will implement the following message on the PCMB prior to the Toll Plaza upstream of the closure point.



If available, the Communications Center will implement the following message on a PCMB prior to the one above. (Note: The recommended Toll Plaza number may be adjusted based on location of this PCMB.)



Ohio Turnpike closed between

Toll Plaza **152** (milepost 152.2)

and

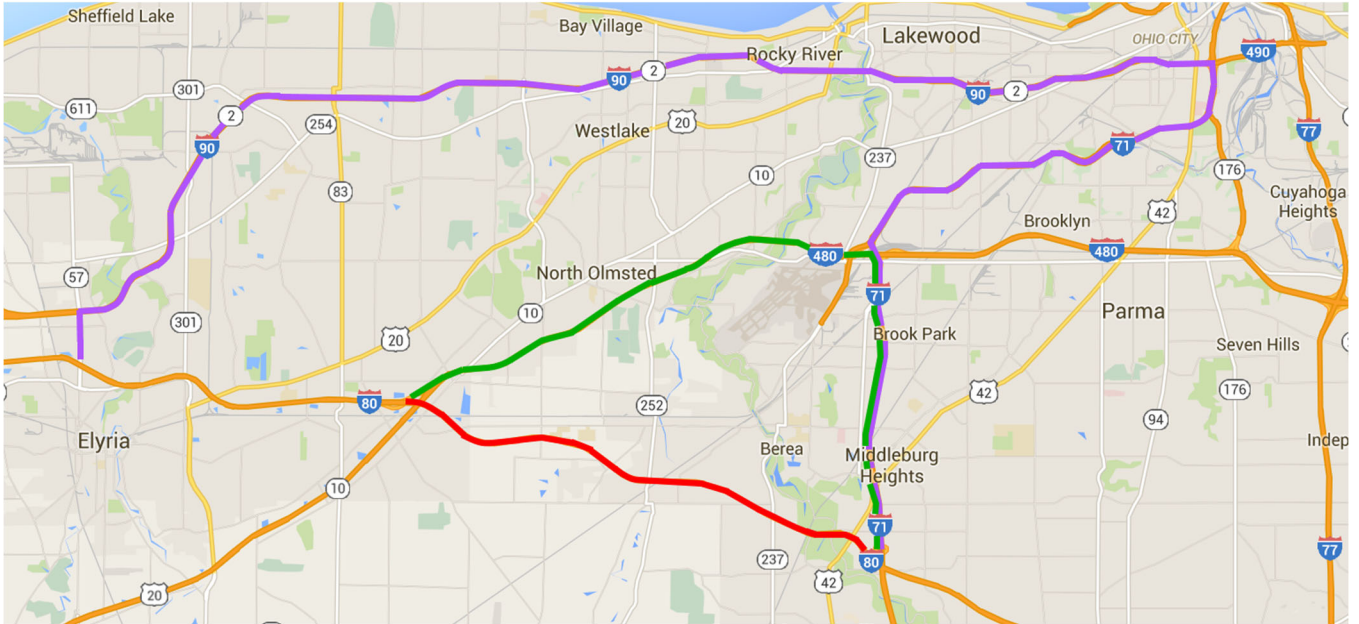
Toll Plaza **161** (milepost 161.8)



**OTIC Plays / Diversions
Ohio Turnpike Eastbound
Toll Plaza 152 to Toll Plaza 161**

General Play Information

	Toll Plaza	Intersecting Route
From	152	Lorain Road
To	161	I-71



- Red line** Closed section
- Green line** Primary Diversion Route
- Purple line** Alternate Diversion Route

Diversion Turn-By-Turn Directions

Primary Diversion Route

- Exit **Ohio Turnpike (I-80) East** at **Toll Plaza 152** to **SR 10 East** (2.4 mi.)
- Continue onto **I-480 East** (8.2 mi.)
- Take **Exit 11** to **I-71 South** (1.1 mi.)
- **Merge** onto **I-71 South** (5.4 mi.)
- Take **Exit 233** to **Ohio Turnpike Toll Plaza 161 (I-80) East**

Alternate Diversion Route (**Note: Toll Plaza 145 to Toll Plaza 161**)

- Exit **Ohio Turnpike (I-80) East** at **Toll Plaza 145** to **SR 57 North** (0.7 mi.)
- Turn **Right** onto **I-90 East / SR 2 East** (24.6 mi.)
- Take **Exit 170B** to **I-71 South / SR 176 South** (0.2 mi.)
- Keep **Left** for **I-71 South**
- Continue on **I-71 South** (14.2 mi.)
- Take **Exit 233** to **Ohio Turnpike Toll Plaza 161 (I-80) East**

Diversion Notes

- Close Ohio Turnpike (I-80) Eastbound at Toll Plaza 152 exit ramp.
- LCVs cannot use diversion route. Depending on the estimated duration of closure LCVs can wait in place or U-turn at Toll Plaza 152. Check with Toll Plaza to make sure space is available to U-turn an LCV.
- If either Toll Plaza is unstaffed then consider staffing during diversion to reduce traffic queue / wait times.
- Diversion route should be driven to make sure there are no obstructions, weather related issues, local detours, etc.
- During a prolonged closure or major incident the County EMA may be able to provide water, blankets, gasoline, food, etc. for entrapped motorists.
- The County EMA may be able to provide four wheelers, generators, PCMBs, power tools, etc. to help manage and/or clear the incident area.

Ramp Closures

- If incident is after Toll Plaza 152 Eastbound entrance ramp then close Toll Plaza 152 Eastbound entrance ramp.

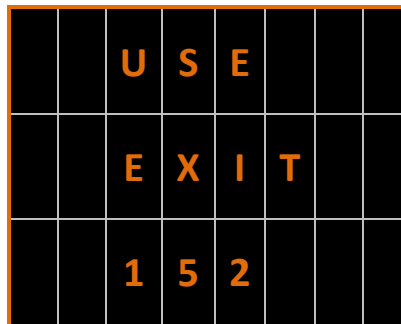
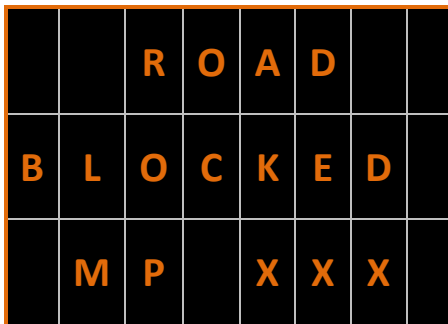
Emergency Closure Notification List

Jurisdiction	Notes
Highway Patrol	OSHP Turnpike Operations
ODOT District	District 3
	District 12
ODOT TMC	Central Office - Columbus
City/Village	Elyria PD (<i>only notify if Alternate Diversion is in effect</i>)
	North Ridgeville PD (<i>only notify if Primary Diversion is in effect</i>)
County EMA	Lorain County EMA
	Cuyahoga County EMA
County Sheriff	Lorain County Sheriff
Township	N/A

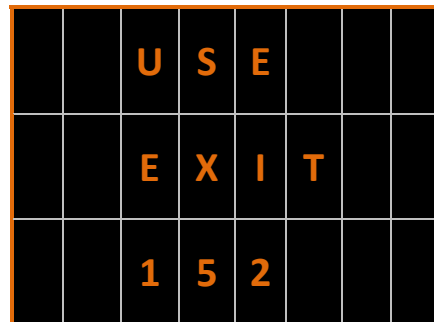
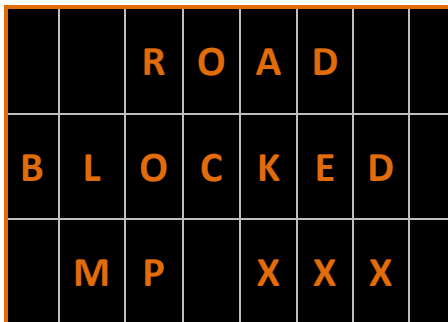
Refer to Appendix B for contact information

PCMB Location / Message

The Communications Center will implement the following message on the PCMB prior to the Toll Plaza upstream of the closure point.



If available, the Communications Center will implement the following message on a PCMB prior to the one above. (Note: The recommended Toll Plaza number may be adjusted based on location of this PCMB.)

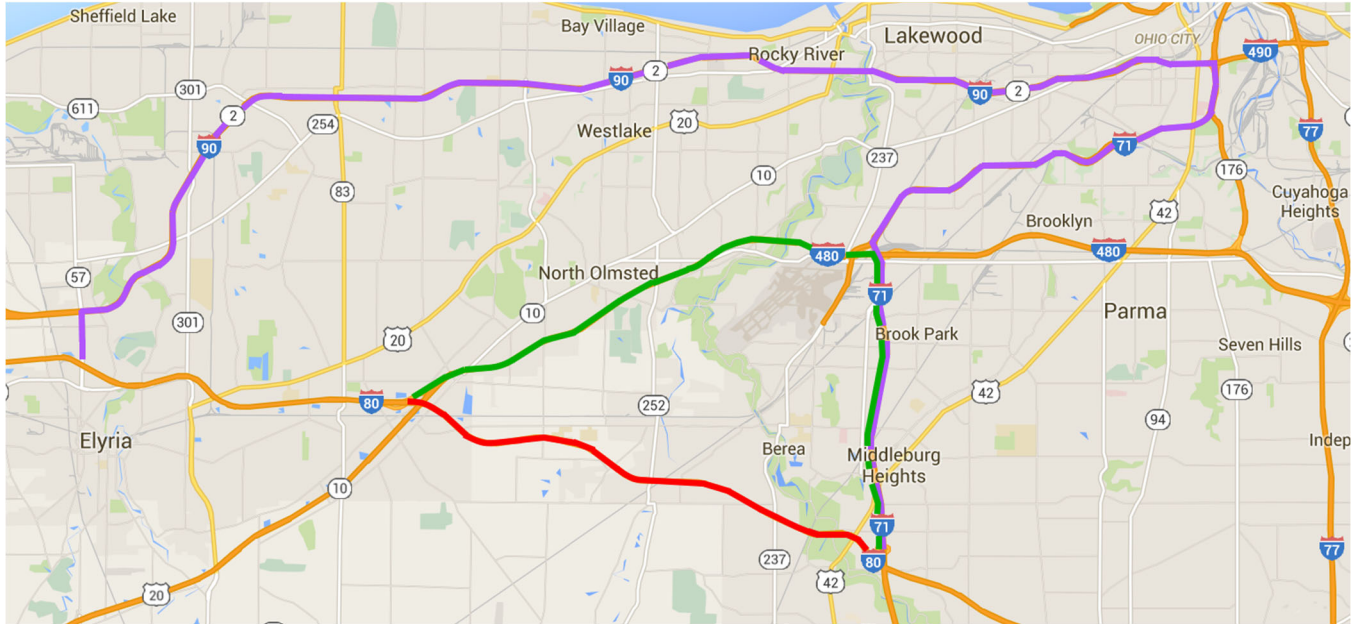




**OTIC Plays / Diversions
Ohio Turnpike Westbound
Toll Plaza 161 to Toll Plaza 151**

General Play Information

	Toll Plaza	Intersecting Route
From	161	I-71
To	152	Lorain Road



- Closed section
- Primary Diversion Route
- Alternate Diversion Route

Diversion Turn-By-Turn Directions

Primary Diversion Route (Note: Toll Plaza 161 to Toll Plaza 151)

- Exit **Ohio Turnpike (I-80) West** at **Toll Plaza 161** to **I-71 North** (5.4 mi.)
- Take **Exit 238** to **I-480 West** (1.1 mi.)
- Continue onto **I-480 West** (8.2 mi.)
- Keep **Right** to **Ohio Turnpike Toll Plaza 151 (I-80) West**

Alternate Diversion Route (Note: Toll Plaza 161 to Toll Plaza 145)

- Exit **Ohio Turnpike (I-80) West** at **Toll Plaza 161** to **I-71 North** (14.2 mi.)
- Take **Exit** to **I-90 West / I-490 East** (0.4 mi.)
- Follow Ramp to **I-90 West** (0.2 mi.)
- **Continue** onto **I-90 West / SR 2 West** (24.6 mi.)
- Take **Exit 145A** to **SR 57 South**
- **Continue** onto **SR 57 South** (0.7 mi.)
- Destination **Ohio Turnpike Toll Plaza 145 (I-80) West** is on the **Right**

Diversion Notes

- Close Ohio Turnpike (I-80) Westbound at Toll Plaza 161 exit ramp.
- LCVs cannot use diversion route. Depending on the estimated duration of closure LCVs can wait in place or U-turn at Toll Plaza 161. Check with Toll Plaza to make sure space is available to U-turn an LCV.
- If either Toll Plaza is unstaffed then consider staffing during diversion to reduce traffic queue / wait times.
- Diversion route should be driven to make sure there are no obstructions, weather related issues, local detours, etc.
- During a prolonged closure or major incident the County EMA may be able to provide water, blankets, gasoline, food, etc. for entrapped motorists.
- The County EMA may be able to provide four wheelers, generators, PCMBs, power tools, etc. to help manage and/or clear the incident area.

Ramp Closures

- If incident is after Toll Plaza 161 Westbound entrance ramp then close Toll Plaza 161 Westbound entrance ramp.

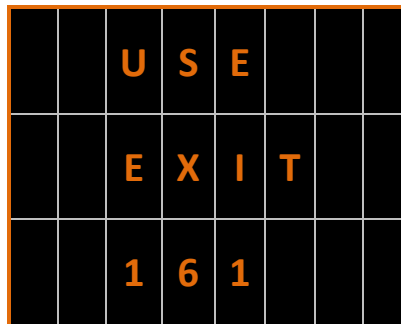
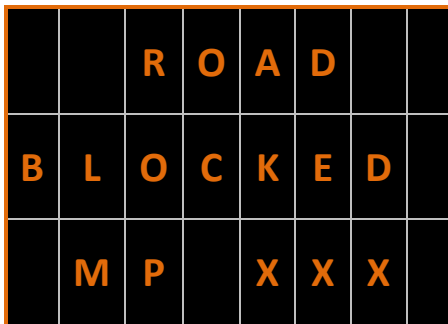
Emergency Closure Notification List

Jurisdiction	Notes
Highway Patrol	OSHP Turnpike Operations
ODOT District	District 3
	District 12
ODOT TMC	Central Office - Columbus
City/Village	Elyria PD <i>(only notify if Alternate Diversion is in effect)</i>
	North Ridgeville PD <i>(only notify if Primary Diversion is in effect)</i>
County EMA	Lorain County EMA
	Cuyahoga County EMA
County Sheriff	Lorain County Sheriff
Township	N/A

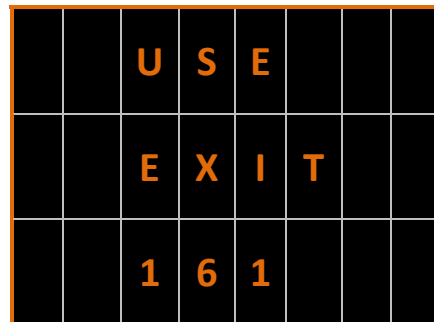
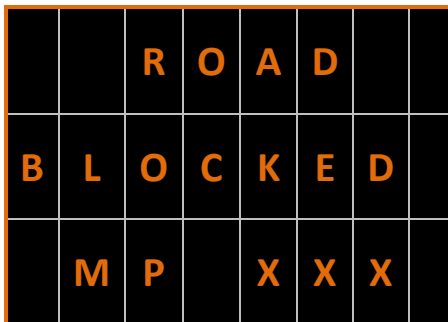
Refer to Appendix B for contact information

PCMB Location / Message

The Communications Center will implement the following message on the PCMB prior to the Toll Plaza upstream of the closure point.



If available, the Communications Center will implement the following message on a PCMB prior to the one above. (Note: The recommended Toll Plaza number may be adjusted based on location of this PCMB.)



Ohio Turnpike closed between

Toll Plaza **161** (milepost 161.8)

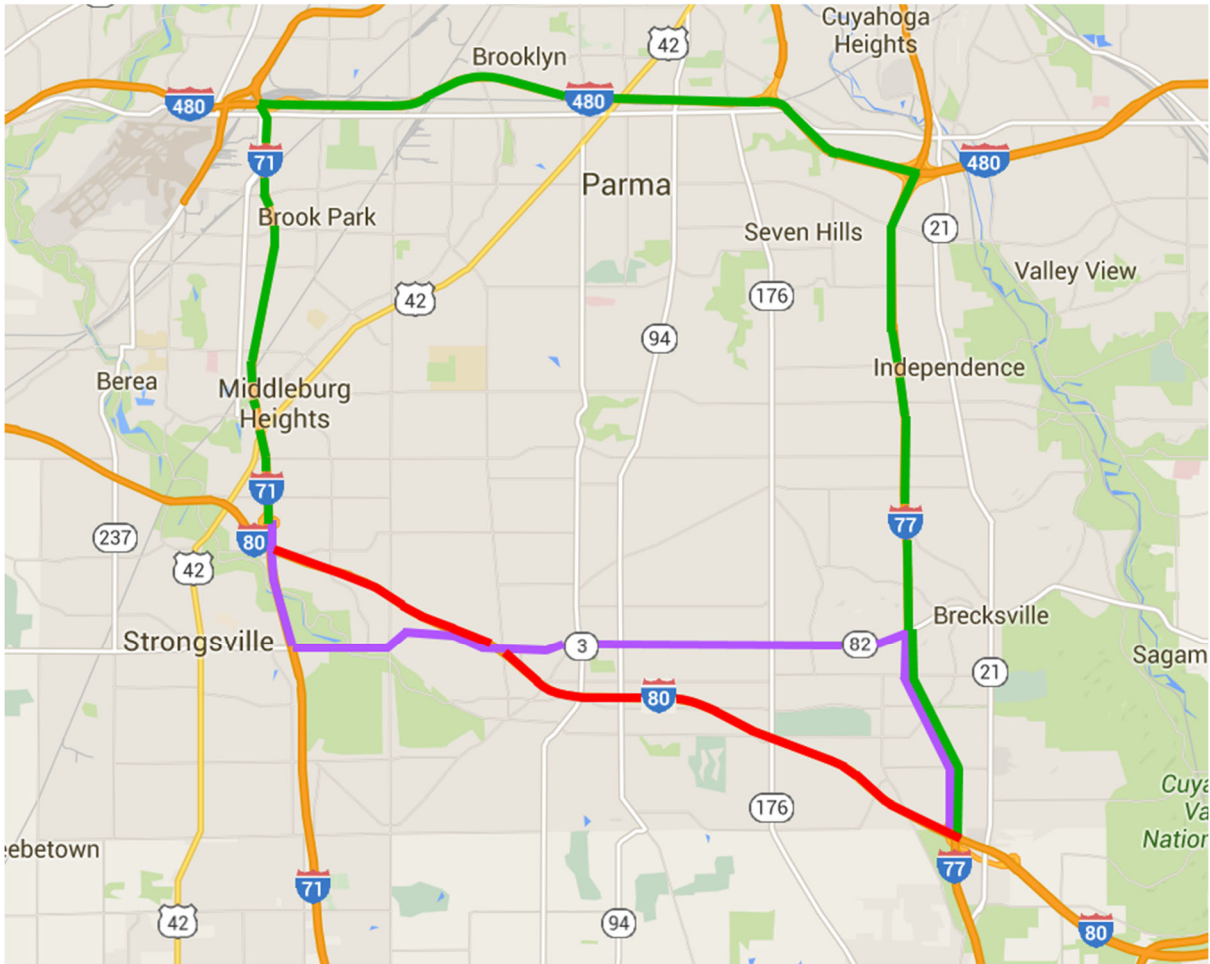
and

Toll Plaza **173** (milepost 173.2)



General Play Information

	Toll Plaza	Intersecting Route
From	161	I-71
To	173	I-77



- Closed section
- Primary Diversion Route
- Alternate Diversion Route

Diversion Turn-By-Turn Directions

Primary Diversion Route

- Exit **Ohio Turnpike (I-80) East** at **Toll Plaza 161** to **I-71 North** (5.0 mi.)
- Take **Exit 238** to **I-480 East** (0.7 mi.)
- Continue onto **I-480 East** (8.5 mi.)
- Take **Exit 20A-20B** to **I-77 South / Cleveland / Akron** (0.1 mi.)
- Take **Exit 20B** to merge onto **I-77 South / Akron** (9.0 mi.)
- Take **Exit 146** to **Ohio Turnpike Toll Plaza 173 (I-80) East**

Alternate Diversion Route

- Exit **Ohio Turnpike** at **Toll Plaza 161** to **I-71 South** (1.6 mi.)
- Take **Exit 231A** to **SR 82 East** (8.4 mi.)
- Turn **Right** onto **I-77 South** (2.6 mi.)
- Take **Exit** to **Ohio Turnpike Toll Plaza 173 (I-80) East**

Diversion Notes

- Close Ohio Turnpike (I-80) Eastbound at Toll Plaza 161 exit ramp.
- LCVs cannot use diversion route. Depending on the estimated duration of closure LCVs can wait in place or U-turn at Toll Plaza 161. Check with Toll Plaza to make sure space is available to U-turn an LCV.
- If either Toll Plaza is unstaffed then consider staffing during diversion to reduce traffic queue / wait times.
- Diversion route should be driven to make sure there are no obstructions, weather related issues, local detours, etc.
- During a prolonged closure or major incident the County EMA may be able to provide water, blankets, gasoline, food, etc. for entrapped motorists.
- The County EMA may be able to provide four wheelers, generators, PCMBs, power tools, etc. to help manage and/or clear the incident area.

Ramp Closures

- If incident is after Toll Plaza 161 Eastbound entrance ramp then close Toll Plaza 161 Eastbound entrance ramp.
- If incident is after Towpath Service Plaza (milepost 170.1) entrance ramp then close Service Plaza entrance ramp.
- Depending on duration of closure consider allowing passenger vehicles trapped at the Service Plaza to use the Service Plaza Access Gate diversion.

Emergency Closure Notification List

Jurisdiction	Notes
Highway Patrol	OSHP Turnpike Operations
ODOT District	District 12
ODOT TMC	Central Office - Columbus
City/Village	Strongsville PD <i>(only notify if Alternate Diversion is in effect)</i>
	North Royalton PD <i>(only notify if Alternate Diversion is in effect)</i>
County EMA	Cuyahoga County EMA
County Sheriff	N/A
Township	N/A

Refer to Appendix B for contact information

PCMB Location / Message

The Communications Center will implement the following message on the PCMB prior to the Toll Plaza upstream of the closure point.

		R	O	A	D		
B	L	O	C	K	E	D	
	M	P		X	X	X	

		U	S	E			
		E	X	I	T		
		1	6	1			

If available, the Communications Center will implement the following message on a PCMB prior to the one above. (Note: The recommended Toll Plaza number may be adjusted based on location of this PCMB.)

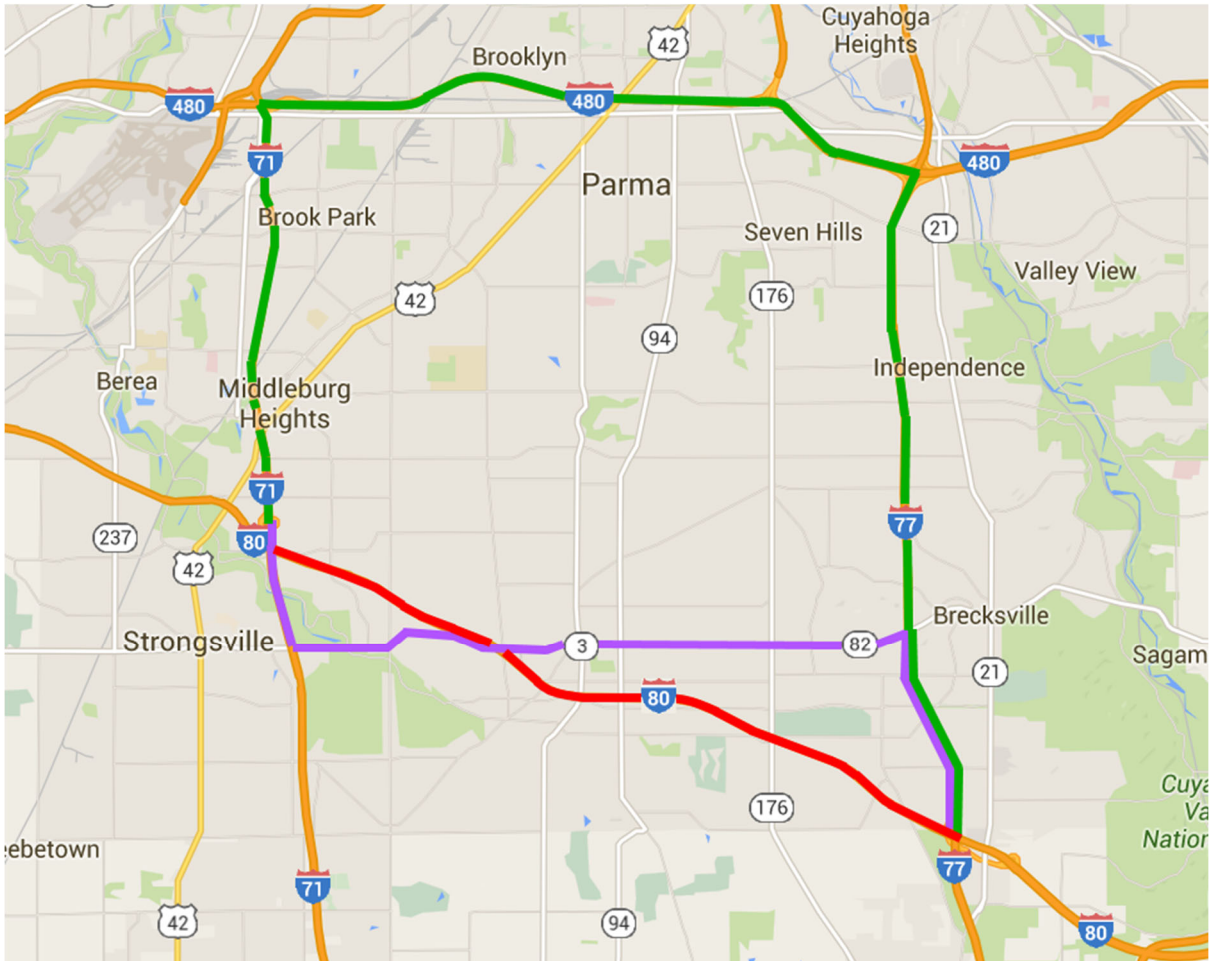
		R	O	A	D		
B	L	O	C	K	E	D	
	M	P		X	X	X	

		U	S	E			
		E	X	I	T		
		1	6	1			



General Play Information

	Toll Plaza	Intersecting Route
From	173	I-77
To	161	I-71



- Closed section
- Primary Diversion Route
- Alternate Diversion Route

Diversion Turn-By-Turn Directions

Primary Diversion Route

- Exit **Ohio Turnpike (I-80) West** at **Toll Plaza 173** to **I-77 North** (9.0 mi.)
- Take **Exit 156** to **I-480 West** (8.5 mi.)
- Take **Exit 11** to **I-71 South** (5.0 mi.)
- Take **Exit 233** to **Ohio Turnpike Toll Plaza 161 (I-80) West**

Alternate Diversion Route

- Exit **Ohio Turnpike** at **Toll Plaza 173** to **I-77 North** (2.6 mi.)
- Take **Exit 149** to **SR 82**
- Turn **Left** onto **SR 82 West** (8.4 mi.)
- Turn **Right** onto **I-71 North** (1.6 mi.)
- Take **Exit 233** to **Ohio Turnpike Toll Plaza 161 (I-80) West**

Diversion Notes

- Close Ohio Turnpike (I-80) Westbound at Toll Plaza 173 exit ramp.
- LCVs cannot use diversion route. Depending on the estimated duration of closure LCVs can wait in place or U-turn at Toll Plaza 173. Check with Toll Plaza to make sure space is available to U-turn an LCV.
- If either Toll Plaza is unstaffed then consider staffing during diversion to reduce traffic queue / wait times.
- Diversion route should be driven to make sure there are no obstructions, weather related issues, local detours, etc.
- During a prolonged closure or major incident the County EMA may be able to provide water, blankets, gasoline, food, etc. for entrapped motorists.
- The County EMA may be able to provide four wheelers, generators, PCMBs, power tools, etc. to help manage and/or clear the incident area.

Ramp Closures

- If incident is after Toll Plaza 173 Westbound entrance ramp then close Toll Plaza 173 Westbound entrance ramp.
- If incident is after Great Lakes Service Plaza (milepost 170.1) entrance ramp then close Service Plaza entrance ramp.
- Depending on duration of closure consider allowing passenger vehicles trapped at the Service Plaza to use the Service Plaza Access Gate diversion.

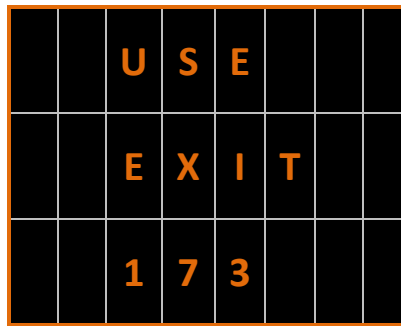
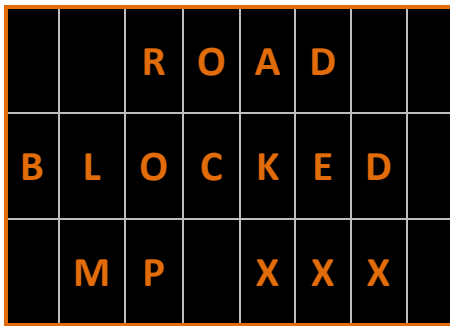
Emergency Closure Notification List

Jurisdiction	Notes
Highway Patrol	OSHP Turnpike Operations
ODOT District	District 12
ODOT TMC	Central Office - Columbus
City/Village	Strongsville PD <i>(only notify if Alternate Diversion is in effect)</i>
	North Royalton PD <i>(only notify if Alternate Diversion is in effect)</i>
County EMA	Cuyahoga County EMA
County Sheriff	N/A
Township	N/A

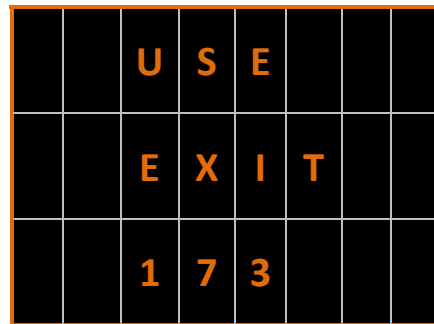
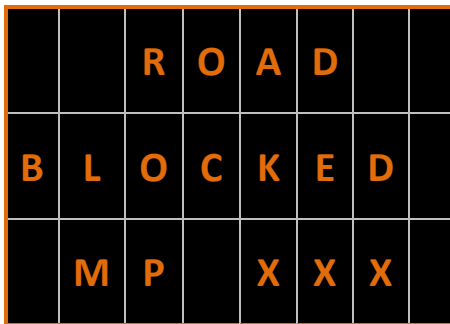
Refer to Appendix B for contact information

PCMB Location / Message

The Communications Center will implement the following message on the PCMB prior to the Toll Plaza upstream of the closure point.



If available, the Communications Center will implement the following message on a PCMB prior to the one above. (Note: The recommended Toll Plaza number may be adjusted based on location of this PCMB.)



Ohio Turnpike closed between

Toll Plaza **173** (milepost 173.2)

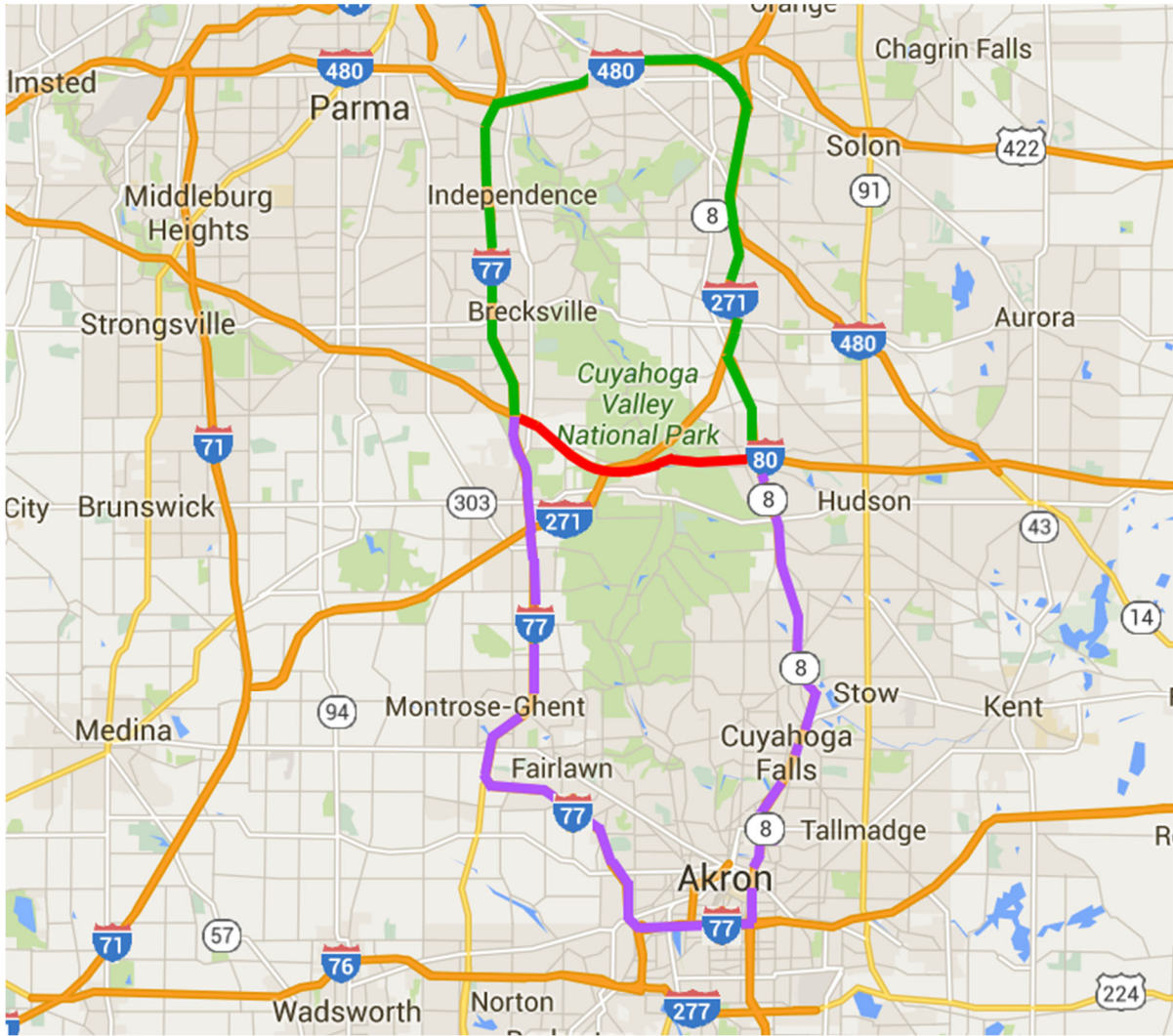
and

Toll Plaza **180** (milepost 180.3)



General Play Information

	Toll Plaza	Intersecting Route
From	173	I-77
To	180	SR 8



- Closed section
- Primary Diversion Route
- Alternate Diversion Route

Diversion Turn-By-Turn Directions

Primary Diversion Route

- Exit **Ohio Turnpike (I-80) East** at **Toll Plaza 173** to **I-77 North** (9.1 mi.)
- Take **Exit 156** to **I-480 East** (12.2 mi.)
- Take **Exit** to **I-271 South** (3.9 mi.)
- Take **Exit 18A** to **SR 8 South** (9.0 mi.)
- Take **Exit 14B** to **Ohio Turnpike Toll Plaza 180 (I-80) East**

Alternate Diversion Route

- Exit **Ohio Turnpike (I-80) East** at **Toll Plaza 173** to **I-77 South** (18.3 mi.)
- Continue onto **I-76 East / I-77 South** (2.7 mi.)
- Stay **Left** at **I-76 East / I-77 South** split
- Take **Exit 23B** to **SR 8 North** (14.0 mi.)
- Take **Exit 14B** to **Ohio Turnpike Toll Plaza 180 (I-80) East**

Diversion Notes

- Close Ohio Turnpike (I-80) Eastbound at Toll Plaza 173 exit ramp.
- LCVs cannot use diversion route. Depending on the estimated duration of closure LCVs can wait in place or U-turn at Toll Plaza 173. Check with Toll Plaza to make sure space is available to U-turn an LCV.
- If either Toll Plaza is unstaffed then consider staffing during diversion to reduce traffic queue / wait times.
- Diversion route should be driven to make sure there are no obstructions, weather related issues, local detours, etc.
- During a prolonged closure or major incident the County EMA may be able to provide water, blankets, gasoline, food, etc. for entrapped motorists.
- The County EMA may be able to provide four wheelers, generators, PCMBs, power tools, etc. to help manage and/or clear the incident area.

Ramp Closures

- If incident is after Toll Plaza 173 Eastbound entrance ramp then close Toll Plaza XX Eastbound entrance ramp.

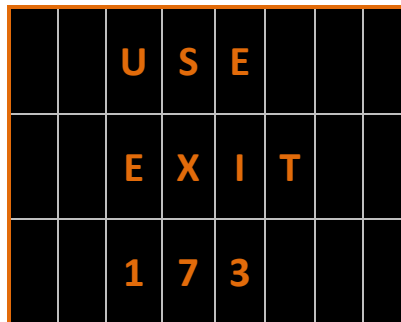
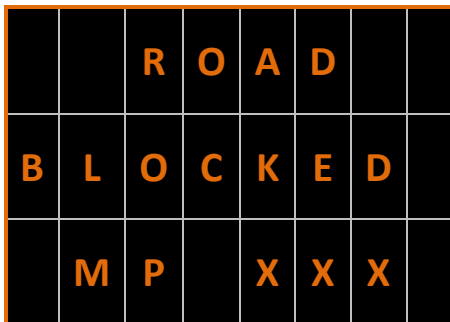
Emergency Closure Notification List

Jurisdiction	Notes
Highway Patrol	OSHP Turnpike Operations
ODOT District	District 4
	District 12
ODOT TMC	Central Office - Columbus
City/Village	N/A
County EMA	Summit County EMA
	Cuyahoga County EMA <i>(only notify if Primary Diversion is in effect)</i>
County Sheriff	Summit County Sheriff
Township	N/A

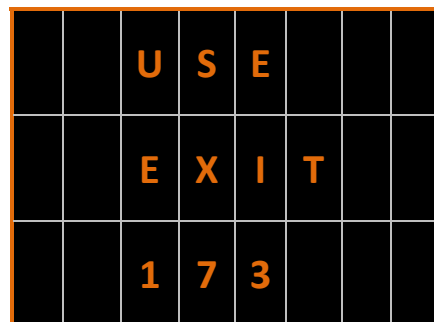
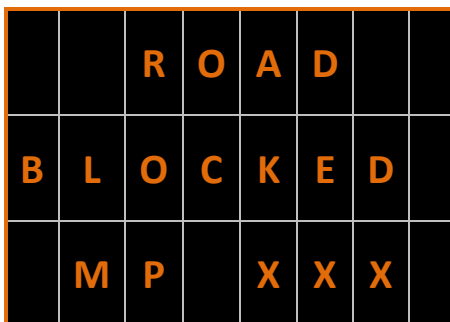
Refer to Appendix B for contact information

PCMB Location / Message

The Communications Center will implement the following message on the PCMB prior to the Toll Plaza upstream of the closure point.



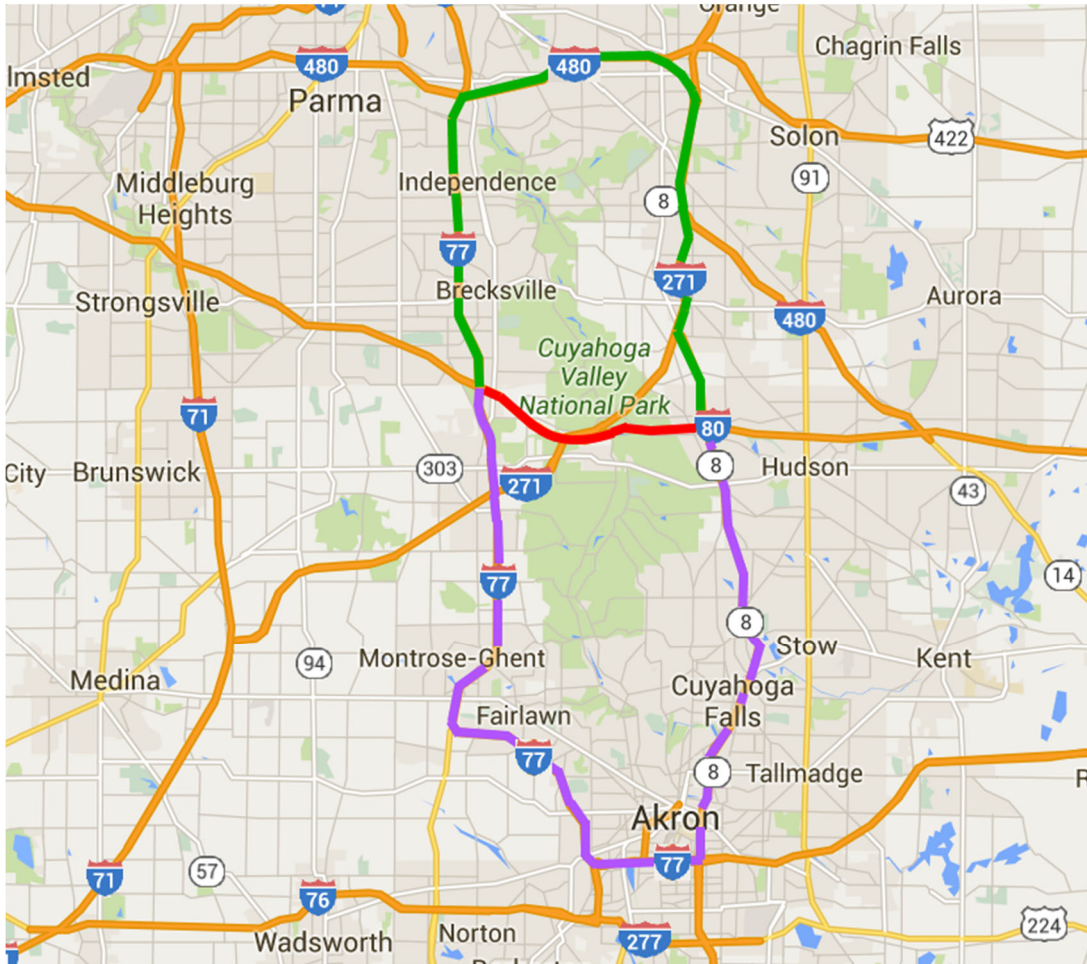
If available, the Communications Center will implement the following message on a PCMB prior to the one above. (Note: The recommended Toll Plaza number may be adjusted based on location of this PCMB.)





General Play Information

	Toll Plaza	Intersecting Route
From	180	SR 8
To	173	I-77



- Closed section
- Primary Diversion Route
- Alternate Diversion Route

Diversion Turn-By-Turn Directions

Primary Diversion Route

- Exit **Ohio Turnpike (I-80) West** at **Toll Plaza 180** to **SR 8 North** (9.0 mi.)
- Merge onto **I-271 North / I-480 West** (3.9 mi.)
- Take **Exit 26A-B** to **I-480 West** (12.2 mi.)
- Take **Exit 20A** to **I-77 South** (9.1 mi.)
- Take **Exit 146** to **Ohio Turnpike Toll Plaza 173 (I-80) West**

Alternate Diversion Route

- Exit **Ohio Turnpike (I-80) West** at **Toll Plaza 180** to **SR 8 South** (14.0 mi.)
- Take **Exit** to **I-76 West / I-77 North** (2.7 mi.)
- Continue onto **I-77 North** (18.3 mi.)
- Take **Exit 146** to **Ohio Turnpike Toll Plaza 173 (I-80) West**

Diversion Notes

- Close Ohio Turnpike (I-80) Westbound at Toll Plaza 180 exit ramp.
- LCVs cannot use diversion route. Depending on the estimated duration of closure LCVs can wait in place or U-turn at Toll Plaza 180. Check with Toll Plaza to make sure space is available to U-turn an LCV.
- If either Toll Plaza is unstaffed then consider staffing during diversion to reduce traffic queue / wait times.
- Diversion route should be driven to make sure there are no obstructions, weather related issues, local detours, etc.
- During a prolonged closure or major incident the County EMA may be able to provide water, blankets, gasoline, food, etc. for entrapped motorists.
- The County EMA may be able to provide four wheelers, generators, PCMBs, power tools, etc. to help manage and/or clear the incident area.

Ramp Closures

- If incident is after Toll Plaza 180 Westbound entrance ramp then close Toll Plaza 180 Westbound entrance ramp

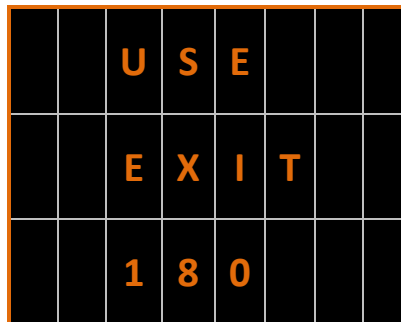
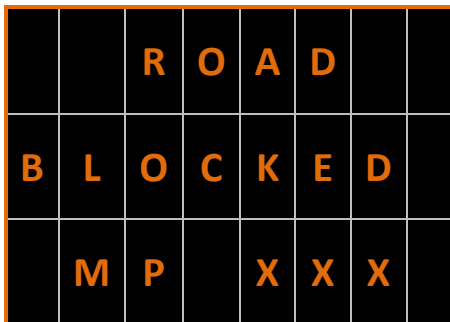
Emergency Closure Notification List

Jurisdiction	Notes
Highway Patrol	OSHP Turnpike Operations
ODOT District	District 4
	District 12
ODOT TMC	Central Office - Columbus
City/Village	N/A
County EMA	Summit County EMA
	Cuyahoga County EMA <i>(only notify if Primary Diversion is in effect)</i>
County Sheriff	Summit County Sheriff
Township	N/A

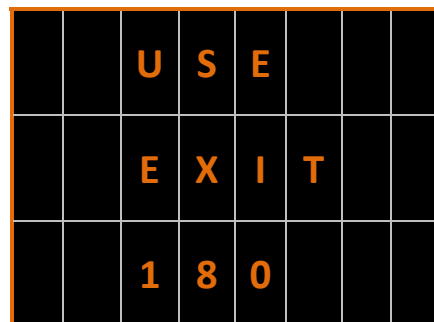
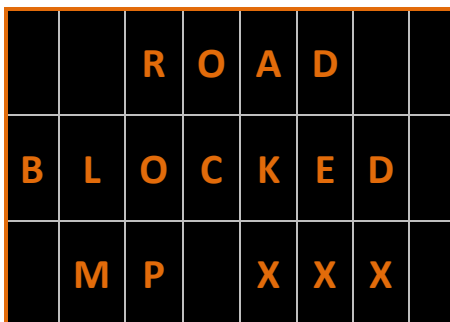
Refer to Appendix B for contact information

PCMB Location / Message

The Communications Center will implement the following message on the PCMB prior to the Toll Plaza upstream of the closure point.



If available, the Communications Center will implement the following message on a PCMB prior to the one above. (Note: The recommended Toll Plaza number may be adjusted based on location of this PCMB.)



Ohio Turnpike closed between

Toll Plaza **180** (milepost 180.3)

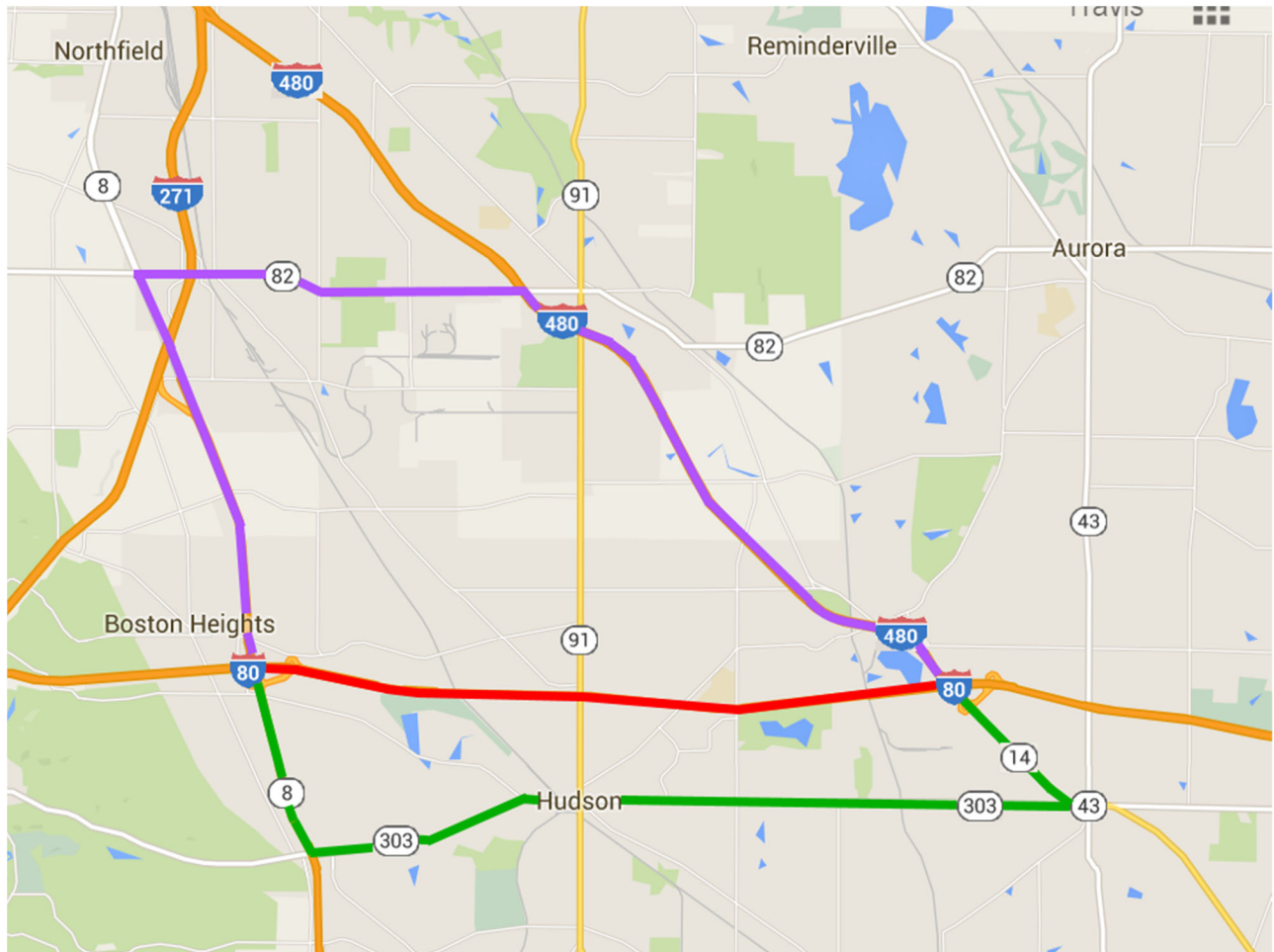
and

Toll Plaza **187** (milepost 187.2)



General Play Information

	Toll Plaza	Intersecting Route
From	180	SR 8
To	187	I-480 / SR 14



- Closed section
- Primary Diversion Route
- Alternate Diversion Route

Diversion Turn-By-Turn Directions

Primary Diversion Route

- Exit **Ohio Turnpike (I-80) East** at **Toll Plaza 180** to **SR 8 South** (1.9 mi.)
- Take **Exit 12** to **SR 303 East** (0.3 mi.)
- Turn **Left** onto **SR 303 East** (7.5 mi.)
- Turn **Left** onto **SR 14 West** (2.1 mi.)
- Destination **Ohio Turnpike Toll Plaza 187 (I-80) East** is on the **Right**

Alternate Diversion Route

- Exit **Ohio Turnpike (I-80) East** at **Toll Plaza 180** to **SR 8 North** (3.9 mi.)
- Turn **Right** onto **SR 82 East** (3.7 mi.)
- Turn **Right** onto **I-480 East / SR 14 East** (6.0 mi.)
- Destination **Ohio Turnpike Toll Plaza 187 (I-80) East** is on the **Right**

Diversion Notes

- Close Ohio Turnpike (I-80) Eastbound at Toll Plaza 180 exit ramp.
- LCVs cannot use diversion route. Depending on the estimated duration of closure LCVs can wait in place or U-turn at Toll Plaza 180. Check with Toll Plaza to make sure space is available to U-turn an LCV.
- If either Toll Plaza is unstaffed then consider staffing during diversion to reduce traffic queue / wait times.
- Diversion route should be driven to make sure there are no obstructions, weather related issues, local detours, etc.
- During a prolonged closure or major incident the County EMA may be able to provide water, blankets, gasoline, food, etc. for entrapped motorists.
- The County EMA may be able to provide four wheelers, generators, PCMBs, power tools, etc. to help manage and/or clear the incident area.

Ramp Closures

- If incident is after Toll Plaza 180 Eastbound entrance ramp then close Toll Plaza 180 Eastbound entrance ramp.

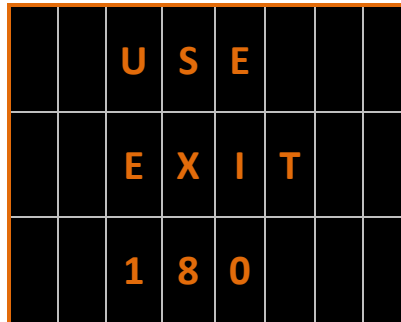
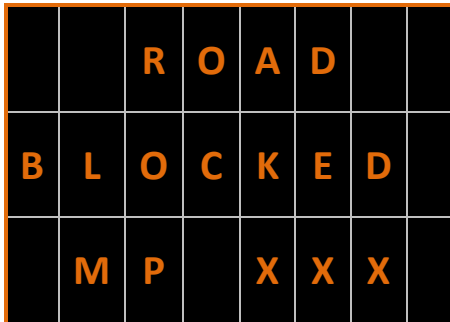
Emergency Closure Notification List

Jurisdiction	Notes
Highway Patrol	OSHP Turnpike Operations
ODOT District	District 4
ODOT TMC	Central Office - Columbus
City/Village	Hudson PD <i>(only notify if Primary Diversion is in effect)</i>
	Streetsboro PD <i>(only notify if Primary Diversion is in effect)</i>
	Macedonia PD <i>(only notify if Alternate Diversion is in effect)</i>
	Twinsburg PD <i>(only notify if Alternate Diversion is in effect)</i>
County EMA	Summit County EMA
	Portage County EMA
County Sheriff	Summit County Sheriff
	Portage County Sheriff
Township	N/A

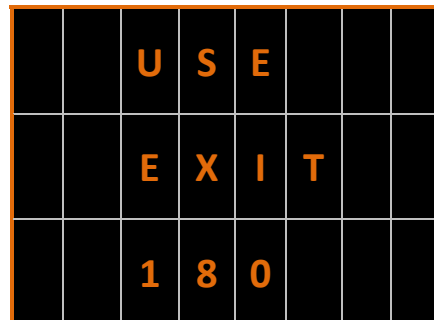
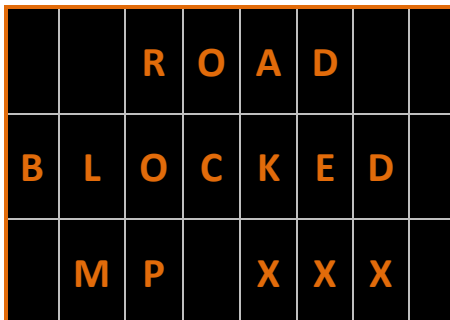
Refer to Appendix B for contact information

PCMB Location / Message

The Communications Center will implement the following message on the PCMB prior to the Toll Plaza upstream of the closure point.



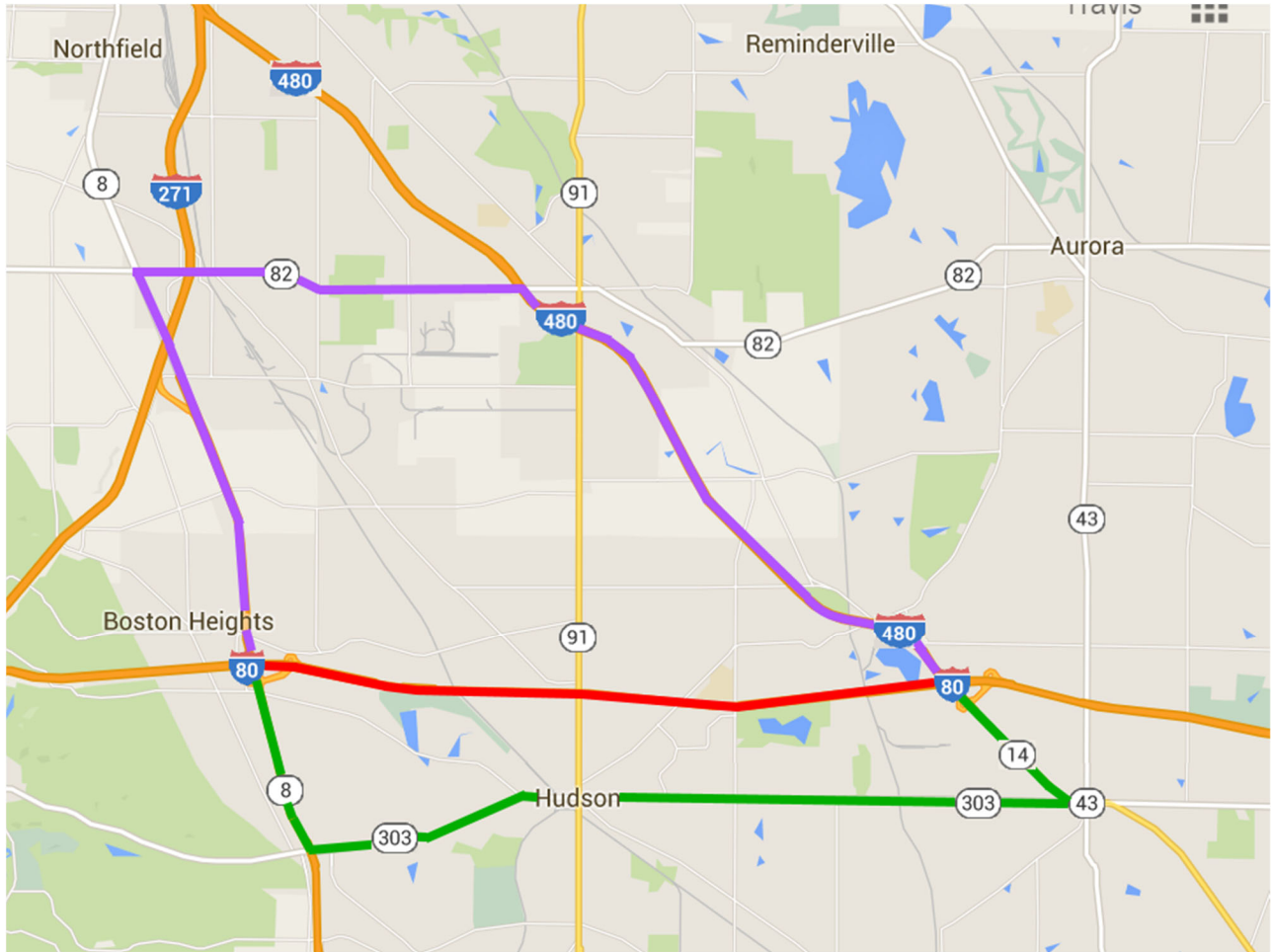
If available, the Communications Center will implement the following message on a PCMB prior to the one above. (Note: The recommended Toll Plaza number may be adjusted based on location of this PCMB.)





General Play Information

	Toll Plaza	Intersecting Route
From	187	I-480 / SR 14
To	180	SR 8



- Closed section
- Primary Diversion Route
- Alternate Diversion Route

Diversion Turn-By-Turn Directions

Primary Diversion Route

- Exit **Ohio Turnpike (I-80) West** at **Toll Plaza 187** to **SR 14 East** (1.3 mi.)
- Turn **Right** onto **SR 303 East** (7.5 mi.)
- Turn **Right** onto **SR 8 North** (2.2 mi.)
- Take **Exit 148** to **Ohio Turnpike Toll Plaza 180 (I-80) West**

Alternate Diversion Route

- Exit **Ohio Turnpike (I-80) West** at **Toll Plaza 187** to **I-480 West** (6.0 mi.)
- Take **Exit 148** to **SR 82** (0.2 mi.)
- Turn **Left** onto **SR 82 West** (3.7 mi.)
- Turn **Left** onto **SR 8 South** (3.9 mi.)
- Take Exit 14B to **Ohio Turnpike Toll Plaza 180 (I-80) West**

Diversion Notes

- Close Ohio Turnpike (I-80) Westbound at Toll Plaza 187 exit ramp.
- LCVs cannot use diversion route. Depending on the estimated duration of closure LCVs can wait in place or U-turn at Toll Plaza 187. Check with Toll Plaza to make sure space is available to U-turn an LCV.
- If either Toll Plaza is unstaffed then consider staffing during diversion to reduce traffic queue / wait times.
- Diversion route should be driven to make sure there are no obstructions, weather related issues, local detours, etc.
- During a prolonged closure or major incident the County EMA may be able to provide water, blankets, gasoline, food, etc. for entrapped motorists.
- The County EMA may be able to provide four wheelers, generators, PCMBs, power tools, etc. to help manage and/or clear the incident area.

Ramp Closures

- If incident is after Toll Plaza 187 Westbound entrance ramp then close Toll Plaza 187 Westbound entrance ramp.

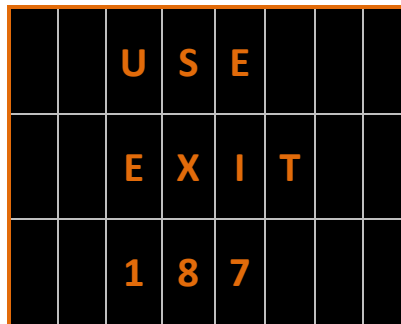
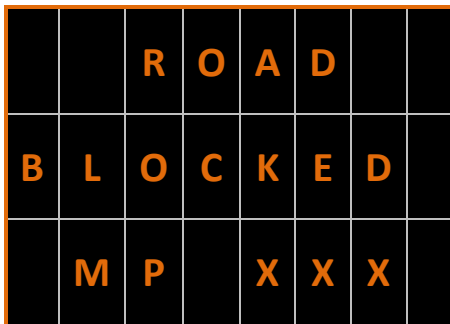
Emergency Closure Notification List

Jurisdiction	Notes
Highway Patrol	OSHP Turnpike Operations
ODOT District	District 4
ODOT TMC	Central Office - Columbus
City/Village	Hudson PD <i>(only notify if Primary Diversion is in effect)</i>
	Streetsboro PD <i>(only notify if Primary Diversion is in effect)</i>
	Macedonia PD <i>(only notify if Alternate Diversion is in effect)</i>
	Twinsburg PD <i>(only notify if Alternate Diversion is in effect)</i>
County EMA	Summit County EMA
	Portage County EMA
County Sheriff	Summit County Sheriff
	Portage County Sheriff
Township	N/A

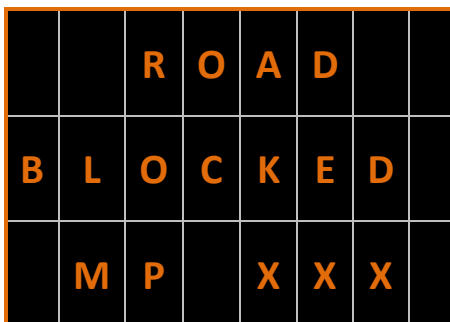
Refer to Appendix B for contact information

PCMB Location / Message

The Communications Center will implement the following message on the PCMB prior to the Toll Plaza upstream of the closure point.



If available, the Communications Center will implement the following message on a PCMB prior to the one above. (Note: The recommended Toll Plaza number may be adjusted based on location of this PCMB.)



Ohio Turnpike closed between

Toll Plaza **187** (milepost 187.2)

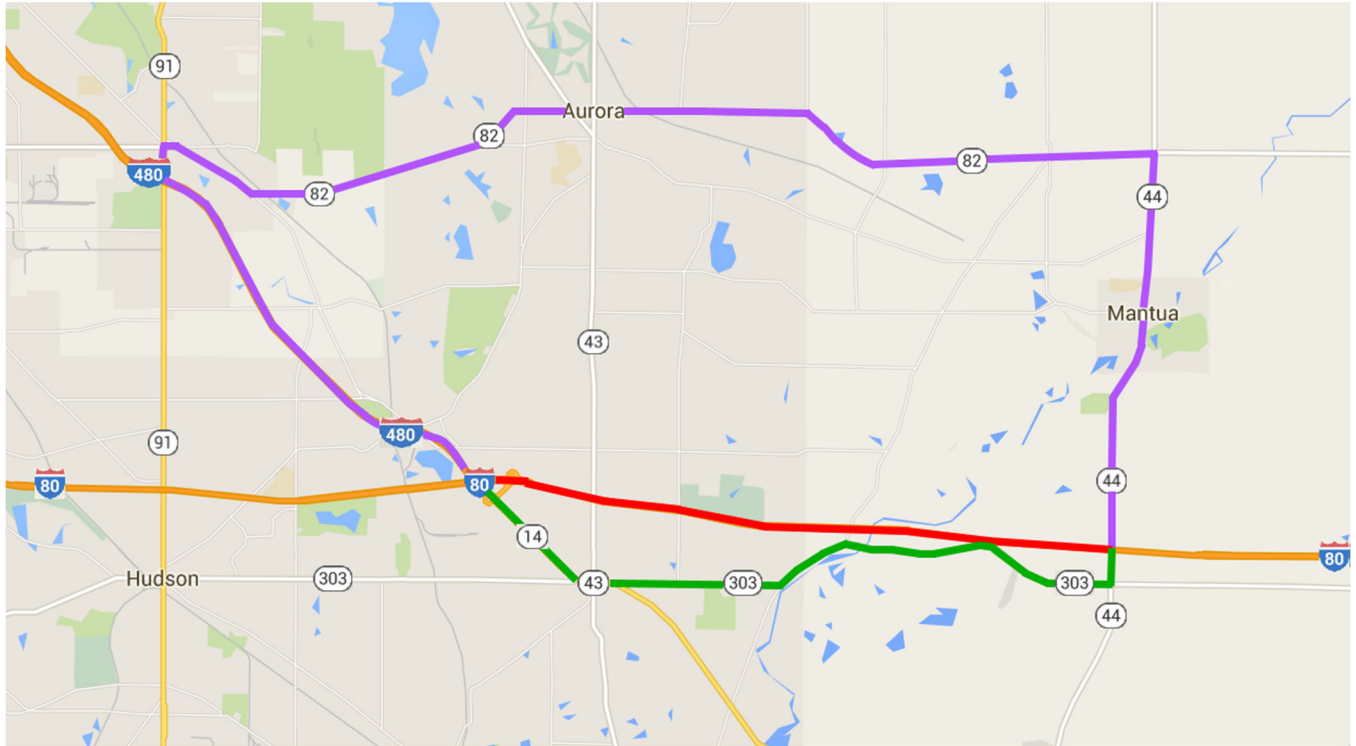
and

Toll Plaza **193** (milepost 193.9)



General Play Information

	Toll Plaza	Intersecting Route
From	187	I-480 / SR 14
To	193	SR 44



- Closed section
- Primary Diversion Route
- Alternate Diversion Route

Diversion Turn-By-Turn Directions

Primary Diversion Route

- Exit **Ohio Turnpike (I-80) East** at **Toll Plaza 187** to **SR 14 East** (2.0 mi.)
- Turn **Left** onto **SR 303 East** (6.0 mi.)
- Turn **Left** onto **SR 44 North** (0.6 mi.)
- Destination **Ohio Turnpike Toll Plaza 193 (I-80) East** is on the **Left**

Alternate Diversion Route

- Exit **Ohio Turnpike (I-80) East** at **Toll Plaza 187** to **I-480 West** (5.2 mi.)
- Take **Exit 37** to **SR 91 North** (0.2 mi.)
- Turn **Right** onto **SR 91 North** (0.3 mi.)
- Turn **Right** onto **SR 82 East** (0.2 mi.)
- Turn **Right** to continue on **SR 82 East** (1.0 mi.)
- Turn **Left** to continue on **SR 82 East** (10.7 mi.)
- Turn **Right** onto **SR 44 South** (4.4 mi.)
- Destination **Ohio Turnpike Toll Plaza 193 (I-80) East** is on the **Right**

Diversion Notes

- Close Ohio Turnpike (I-80) Eastbound at Toll Plaza 187 exit ramp.
- LCVs cannot use diversion route. Depending on the estimated duration of closure LCVs can wait in place or U-turn at Toll Plaza 187. Check with Toll Plaza to make sure space is available to U-turn an LCV.
- If either Toll Plaza is unstaffed then consider staffing during diversion to reduce traffic queue / wait times.
- Diversion route should be driven to make sure there are no obstructions, weather related issues, local detours, etc.
- During a prolonged closure or major incident the County EMA may be able to provide water, blankets, gasoline, food, etc. for entrapped motorists.
- The County EMA may be able to provide four wheelers, generators, PCMBs, power tools, etc. to help manage and/or clear the incident area.

Ramp Closures

- If incident is after Toll Plaza 187 Eastbound entrance ramp then close Toll Plaza 187 Eastbound entrance ramp.

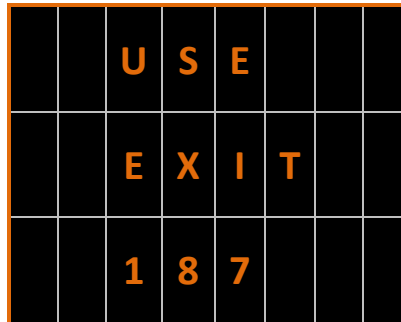
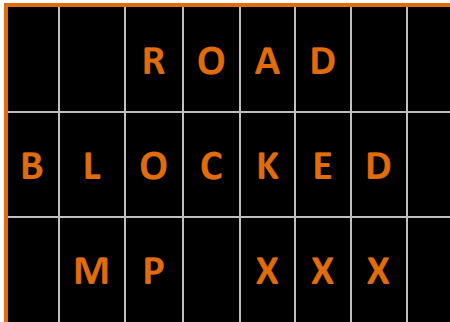
Emergency Closure Notification List

Jurisdiction	Notes
Highway Patrol	OSHP Turnpike Operations
ODOT District	District 4
ODOT TMC	Central Office - Columbus
City/Village	Aurora PD <i>(only notify if Alternate Diversion is in effect)</i>
	Streetsboro PD <i>(only notify if Primary Diversion is in effect)</i>
	Mantua PD <i>(only notify if Alternate Diversion is in effect)</i>
	Twinsburg PD <i>(only notify if Alternate Diversion is in effect)</i>
County EMA	Summit County EMA <i>(only notify if Alternate Diversion is in effect)</i>
	Portage County EMA
County Sheriff	Summit County Sheriff <i>(only notify if Alternate Diversion is in effect)</i>
	Portage County Sheriff
Township	N/A

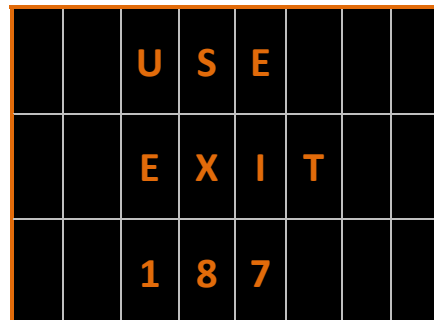
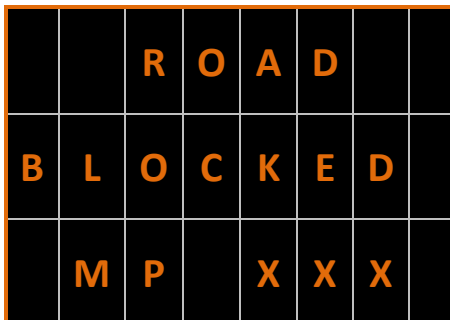
Refer to Appendix B for contact information

PCMB Location / Message

The Communications Center will implement the following message on the PCMB prior to the Toll Plaza upstream of the closure point.



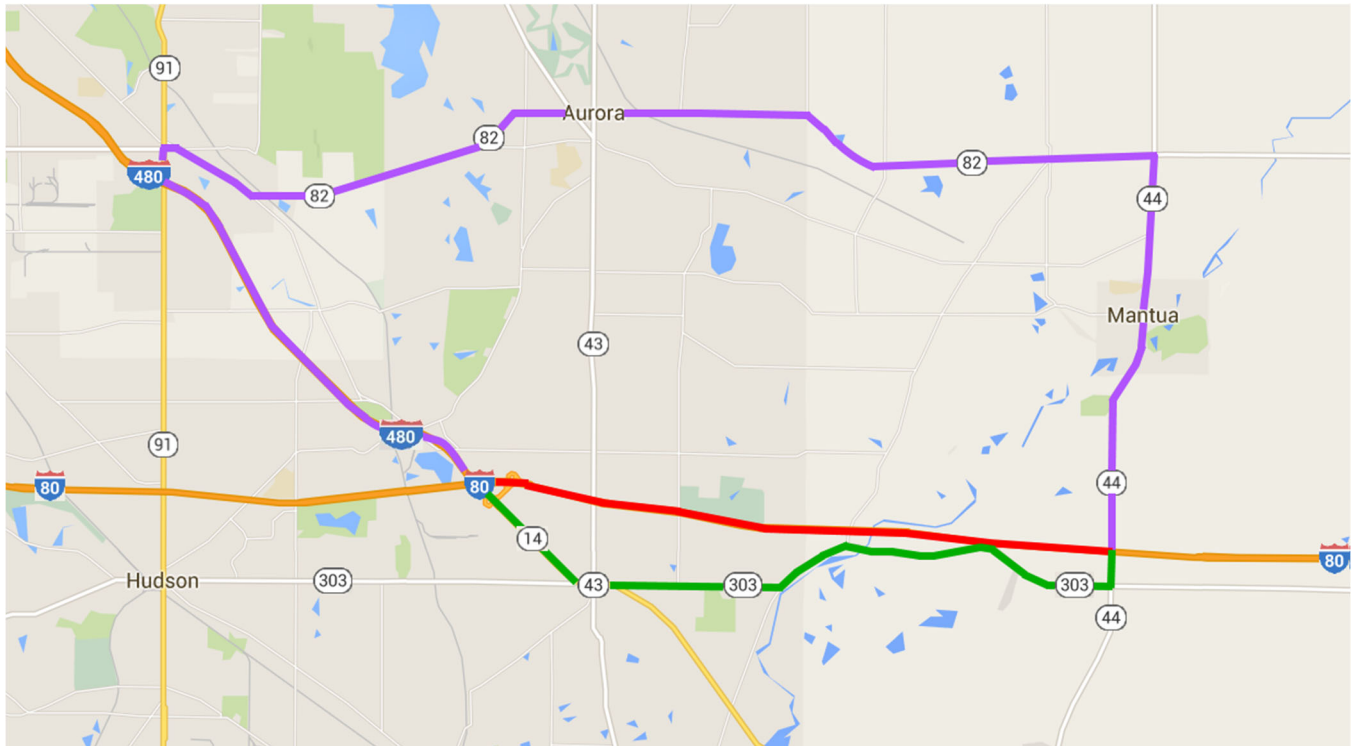
If available, the Communications Center will implement the following message on a PCMB prior to the one above. (Note: The recommended Toll Plaza number may be adjusted based on location of this PCMB.)





General Play Information

	Toll Plaza	Intersecting Route
From	193	SR 44
To	187	I-480 / SR 14



- Closed section
- Primary Diversion Route
- Alternate Diversion Route

Diversion Turn-By-Turn Directions

Primary Diversion Route

- Exit **Ohio Turnpike (I-80) West** at **Toll Plaza 193** to **SR 44 South** (0.5 mi.)
- Turn **Right** onto **SR 303 West** (6.0 mi.)
- Turn **Right** onto **SR 14 West** (1.9 mi.)
- Destination **Ohio Turnpike Toll Plaza 187 (I-80) West** is on the **Right**

Alternate Diversion Route

- Exit **Ohio Turnpike (I-80) West** at **Toll Plaza 193** to **SR 44 North** (4.4 mi.)
- Turn **Left** onto **SR 82 West** (11.9 mi.)
- Turn **Left** onto **SR 91 South** (0.5 mi.)
- Take **Right** onto **I-480 East** (5.2 mi.)
- Take **Exit 42** to **Ohio Turnpike Toll Plaza 187 (I-80) West**

Diversion Notes

- Close Ohio Turnpike (I-80) Westbound at Toll Plaza 193 exit ramp.
- LCVs cannot use diversion route. Depending on the estimated duration of closure LCVs can wait in place or U-turn at Toll Plaza 193. Check with Toll Plaza to make sure space is available to U-turn an LCV.
- If either Toll Plaza is unstaffed then consider staffing during diversion to reduce traffic queue / wait times.
- Diversion route should be driven to make sure there are no obstructions, weather related issues, local detours, etc.
- During a prolonged closure or major incident the County EMA may be able to provide water, blankets, gasoline, food, etc. for entrapped motorists.
- The County EMA may be able to provide four wheelers, generators, PCMBs, power tools, etc. to help manage and/or clear the incident area.

Ramp Closures

- If incident is after Toll Plaza 193 Westbound entrance ramp then close Toll Plaza 193 Westbound entrance ramp.

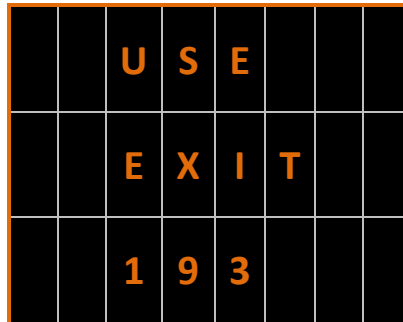
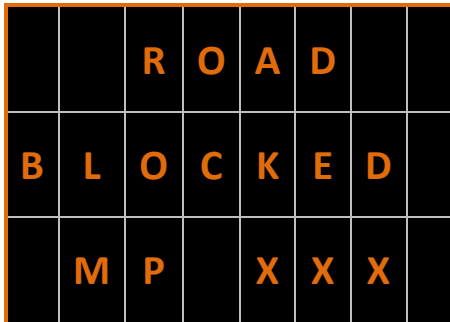
Emergency Closure Notification List

Jurisdiction	Notes
Highway Patrol	OSHP Turnpike Operations
ODOT District	District 4
ODOT TMC	Central Office - Columbus
City/Village	Aurora PD <i>(only notify if Alternate Diversion is in effect)</i>
	Streetsboro PD <i>(only notify if Primary Diversion is in effect)</i>
	Mantua PD <i>(only notify if Alternate Diversion is in effect)</i>
	Twinsburg PD <i>(only notify if Alternate Diversion is in effect)</i>
County EMA	Summit County EMA <i>(only notify if Alternate Diversion is in effect)</i>
	Portage County EMA
County Sheriff	Summit County Sheriff <i>(only notify if Alternate Diversion is in effect)</i>
	Portage County Sheriff
Township	N/A

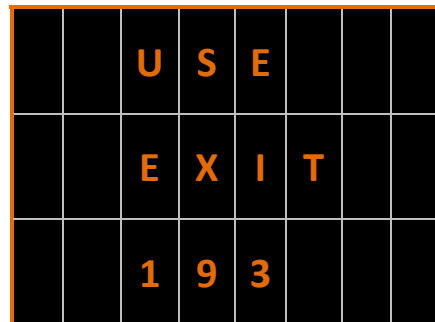
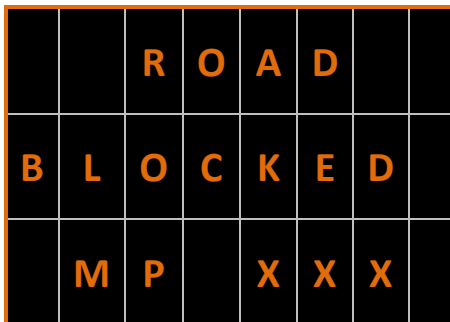
Refer to Appendix B for contact information

PCMB Location / Message

The Communications Center will implement the following message on the PCMB prior to the Toll Plaza upstream of the closure point.



If available, the Communications Center will implement the following message on a PCMB prior to the one above. (Note: The recommended Toll Plaza number may be adjusted based on location of this PCMB.)



Ohio Turnpike closed between

Toll Plaza **193** (milepost 193.9)

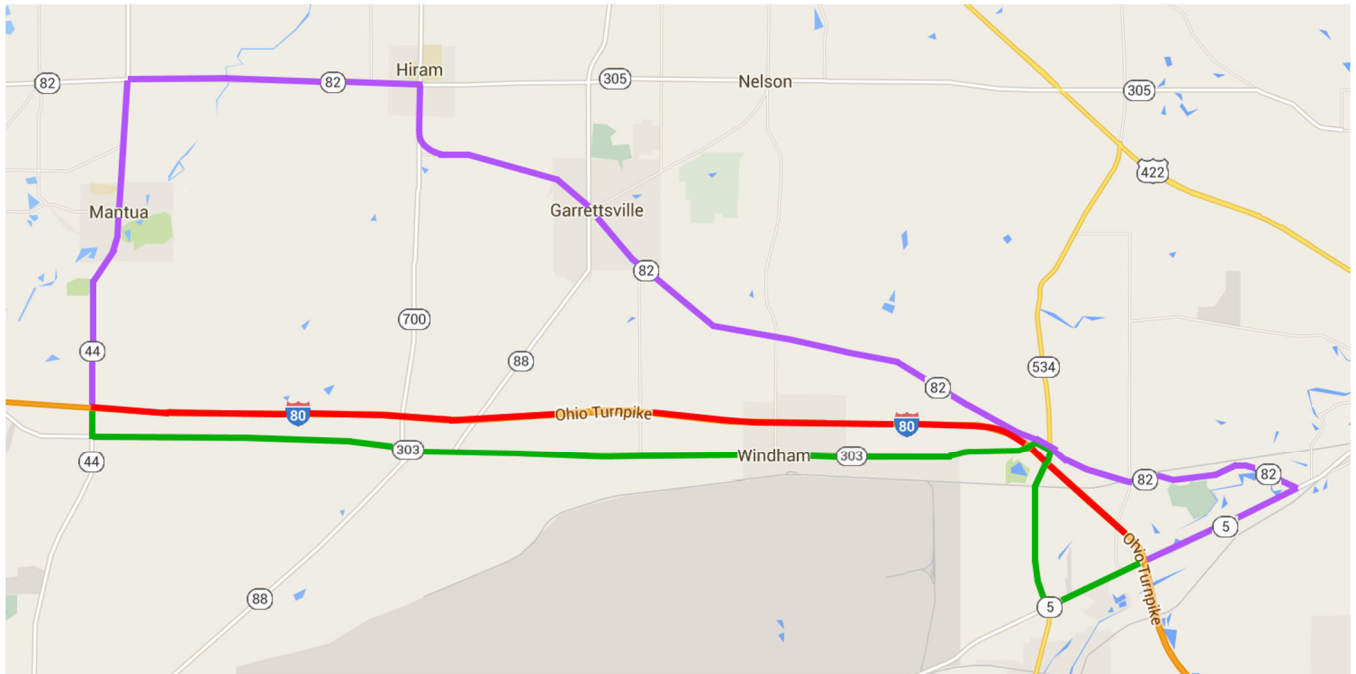
and

Toll Plaza **209** (milepost 209.2)



General Play Information

	Toll Plaza	Intersecting Route
From	193	SR 44
To	209	SR 5



- Red line** Closed section
- Green line** Primary Diversion Route
- Purple line** Alternate Diversion Route

Diversion Turn-By-Turn Directions

Primary Diversion Route

- Exit **Ohio Turnpike (I-80) East** at **Toll Plaza 193** to **SR 44 South** (0.6 mi.)
- Turn **Left** onto **SR 303 East** (13.1 mi.)
- Turn **Right** onto **SR 82 East** (0.2 mi.)
- Turn **Right** onto **SR 534 South** (2.3 mi.)
- Turn **Left** onto **SR 5 East** (1.2 mi.)
- Destination **Ohio Turnpike Toll Plaza 209 (I-80) East** is on the **Right**

Alternate Diversion Route

- Exit **Ohio Turnpike (I-80) East** at **Toll Plaza 193** to **SR 44 North** (4.4 mi.)
- Turn **Right** onto **SR 82 East** (4.8 mi.)
- Turn **Right** onto **SR 82 East** at **SR 700 Junction** (14.4 mi.)
- Turn **Right** onto **SR 5 West** (2.3 mi.)
- Destination **Ohio Turnpike Toll Plaza 209 (I-80) East** is on the **Right**

Diversion Notes

- Close Ohio Turnpike (I-80) Eastbound at Toll Plaza 193 exit ramp.
- LCVs cannot use diversion route. Depending on the estimated duration of closure LCVs can wait in place or U-turn at Toll Plaza 193. Check with Toll Plaza to make sure space is available to U-turn an LCV.
- If either Toll Plaza is unstaffed then consider staffing during diversion to reduce traffic queue / wait times.
- Diversion route should be driven to make sure there are no obstructions, weather related issues, local detours, etc.
- During a prolonged closure or major incident the County EMA may be able to provide water, blankets, gasoline, food, etc. for entrapped motorists.
- The County EMA may be able to provide four wheelers, generators, PCMBs, power tools, etc. to help manage and/or clear the incident area.

Ramp Closures

- If incident is after Toll Plaza 193 Eastbound entrance ramp then close Toll Plaza 193 Eastbound entrance ramp.
- If incident is after Brady's Leap Service Plaza (milepost 197.0) entrance ramp then close Service Plaza entrance ramp.
- Depending on duration of closure consider allowing passenger vehicles trapped at the Service Plaza to use the Service Plaza Access Gate diversion.

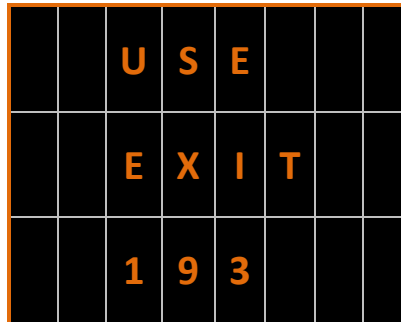
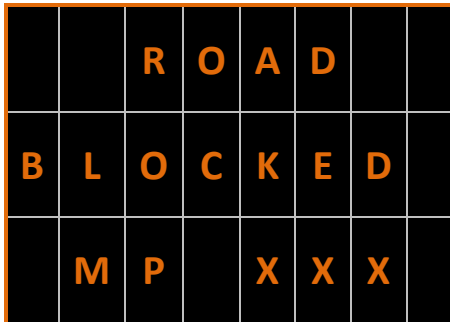
Emergency Closure Notification List

Jurisdiction	Notes
Highway Patrol	OSHP Turnpike Operations
ODOT District	District 4
ODOT TMC	Central Office - Columbus
City/Village	Village of Windham PD <i>(only notify if Primary Diversion is in effect)</i>
	Village of Garrettsville PD <i>(only notify if Alternate Diversion is in effect)</i>
	Village of Hiram PD <i>(only notify if Alternate Diversion is in effect)</i>
	Village of Mantua PD <i>(only notify if Alternate Diversion is in effect)</i>
County EMA	Trumbull County EMA <i>(only notify if Alternate Diversion is in effect)</i>
	Portage County EMA
County Sheriff	Trumbull County Sheriff <i>(only notify if Alternate Diversion is in effect)</i>
	Portage County Sheriff
Township	Braceville Township PD <i>(only notify if Alternate Diversion is in effect)</i>

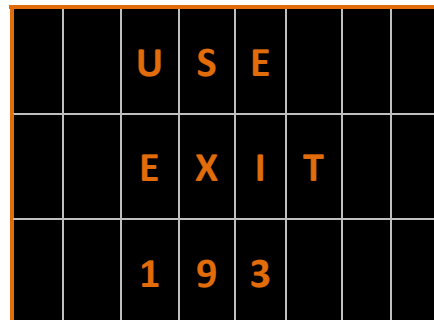
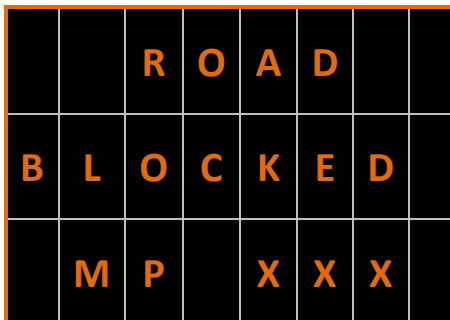
Refer to Appendix B for contact information

PCMB Location / Message

The Communications Center will implement the following message on the PCMB prior to the Toll Plaza upstream of the closure point.



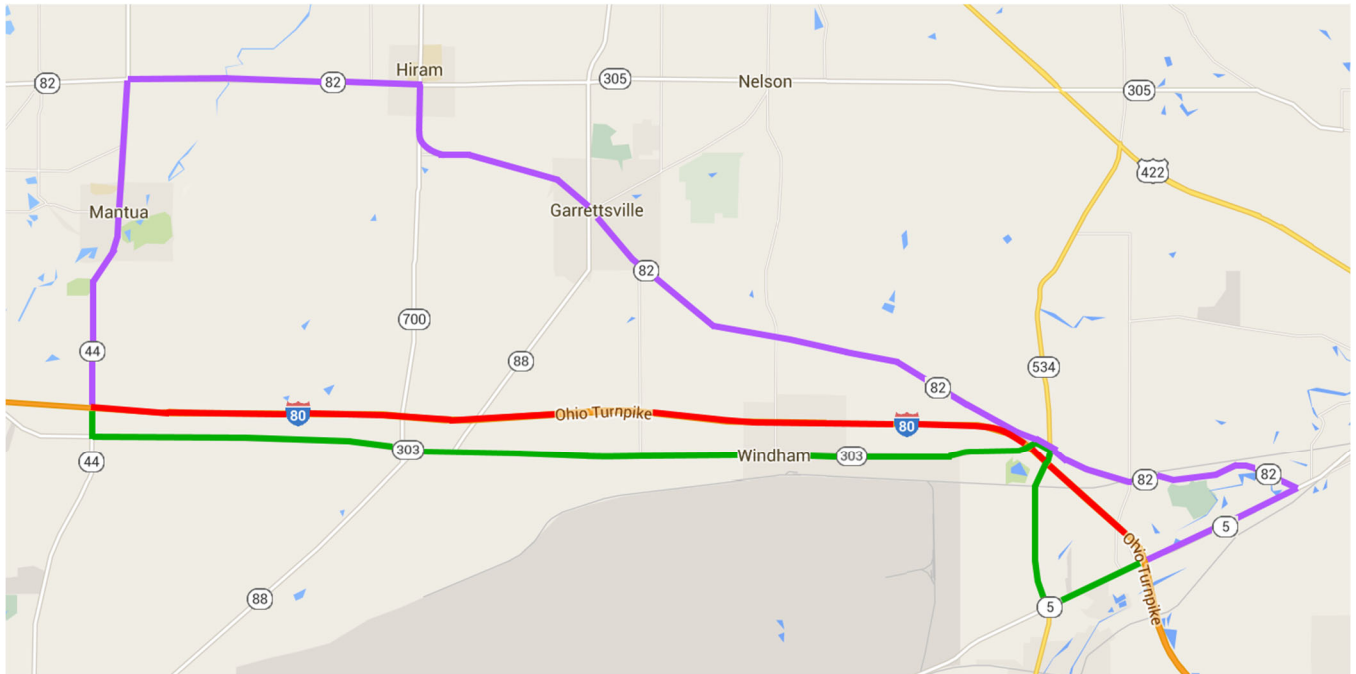
If available, the Communications Center will implement the following message on a PCMB prior to the one above. (Note: The recommended Toll Plaza number may be adjusted based on location of this PCMB.)





General Play Information

	Toll Plaza	Intersecting Route
From	209	SR 5
To	193	SR 44



- Closed section
- Primary Diversion Route
- Alternate Diversion Route

Diversion Turn-By-Turn Directions

Primary Diversion Route

- Exit **Ohio Turnpike (I-80) West** at **Toll Plaza 209** to **SR 5 West** (1.2 mi.)
- Turn **Right** onto **SR 534 North** (2.3 mi.)
- Turn **Left** onto **SR 82 West** (0.2 mi.)
- Turn **Left** onto **SR 303 West** (13.1 mi.)
- Turn **Right** onto **SR 44 North** (0.3 mi.)
- Destination **Ohio Turnpike Toll Plaza 193 (I-80) West** is on the **Left**

Alternate Diversion Route

- Exit **Ohio Turnpike (I-80) West** at **Toll Plaza 209** to **SR 5 East** (2.3 mi.)
- Turn **Left** onto **SR 82 West** (14.4 mi.)
- Turn **Left** onto **SR 82 West** at **SR 305 Junction** (4.8 mi.)
- Turn **Left** onto **SR 44 South** (4.4 mi.)
- Destination **Ohio Turnpike Toll Plaza 193 (I-80) West** is on the **Right**

Diversion Notes

- Close Ohio Turnpike (I-80) Westbound at Toll Plaza 209 exit ramp.
- LCVs cannot use diversion route. Depending on the estimated duration of closure LCVs can wait in place or U-turn at Toll Plaza 209. Check with Toll Plaza to make sure space is available to U-turn an LCV.
- If either Toll Plaza is unstaffed then consider staffing during diversion to reduce traffic queue / wait times.
- Diversion route should be driven to make sure there are no obstructions, weather related issues, local detours, etc.
- During a prolonged closure or major incident the County EMA may be able to provide water, blankets, gasoline, food, etc. for entrapped motorists.
- The County EMA may be able to provide four wheelers, generators, PCMBs, power tools, etc. to help manage and/or clear the incident area.

Ramp Closures

- If incident is after Toll Plaza 209 Westbound entrance ramp then close Toll Plaza 209 Westbound entrance ramp.
- If incident is after Portage Service Plaza (milepost 197.0) entrance ramp then close Service Plaza entrance ramp.
- Depending on duration of closure consider allowing passenger vehicles trapped at the Service Plaza to use the Service Plaza Access Gate diversion.

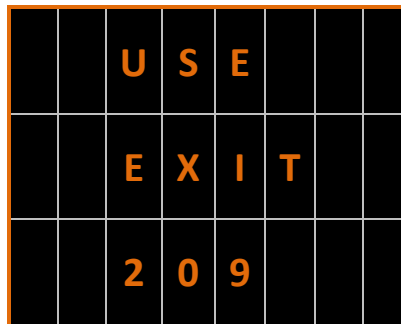
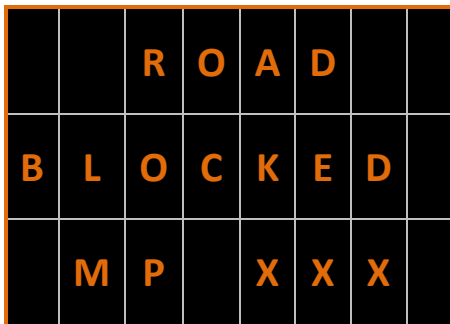
Emergency Closure Notification List

Jurisdiction	Notes
Highway Patrol	OSHP Turnpike Operations
ODOT District	District 4
ODOT TMC	Central Office - Columbus
City/Village	Village of Windham PD <i>(only notify if Primary Diversion is in effect)</i>
	Village of Garrettsville PD <i>(only notify if Alternate Diversion is in effect)</i>
	Village of Hiram PD <i>(only notify if Alternate Diversion is in effect)</i>
	Village of Mantua PD <i>(only notify if Alternate Diversion is in effect)</i>
County EMA	Trumbull County EMA <i>(only notify if Alternate Diversion is in effect)</i>
	Portage County EMA
County Sheriff	Trumbull County Sheriff <i>(only notify if Alternate Diversion is in effect)</i>
	Portage County Sheriff
Township	Braceville Township PD <i>(only notify if Alternate Diversion is in effect)</i>

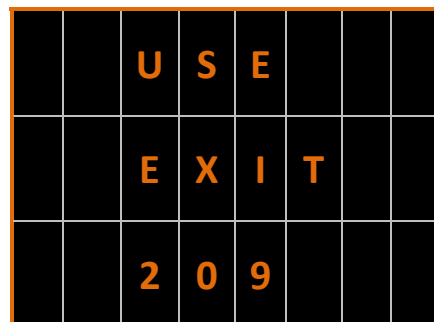
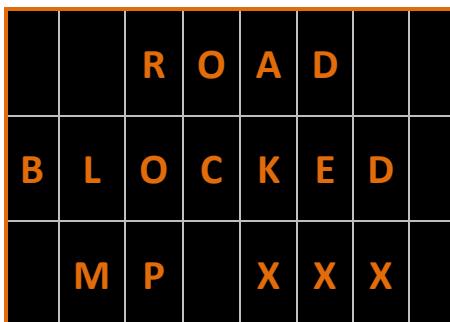
Refer to Appendix B for contact information

PCMB Location / Message

The Communications Center will implement the following message on the PCMB prior to the Toll Plaza upstream of the closure point.



If available, the Communications Center will implement the following message on a PCMB prior to the one above. (Note: The recommended Toll Plaza number may be adjusted based on location of this PCMB.)



Ohio Turnpike closed between

Toll Plaza **209** (milepost 209.2)

and

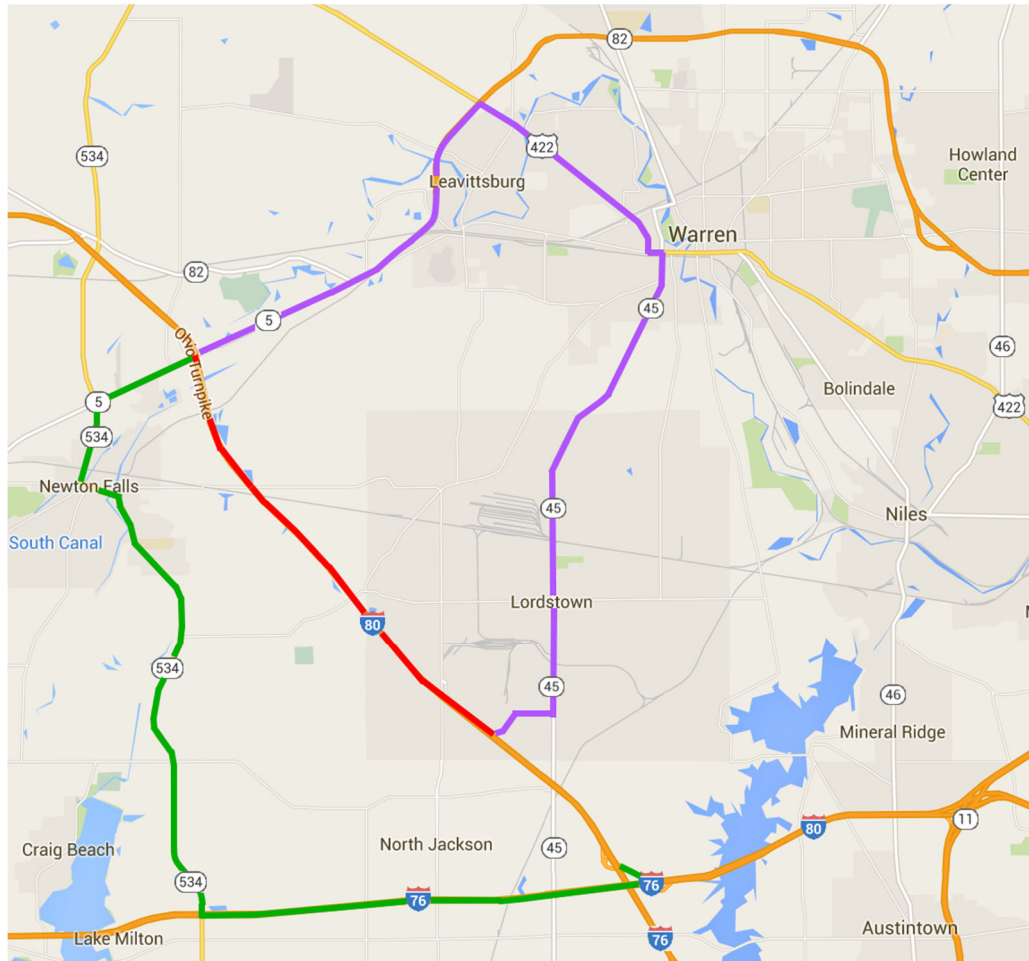
Toll Plaza **215** (milepost 215.0)

EASTBOUND ONLY



General Play Information

	Toll Plaza	Intersecting Route
From	209	SR 44
To	215	Ellsworth Bailey Road



- Red line** Closed section
- Green line** Primary Diversion Route
- Purple line** Alternate Diversion Route

Diversion Turn-By-Turn Directions

Primary Diversion Route (Note: Toll Plaza 209 to Toll Plaza 218)

- Exit **Ohio Turnpike (I-80) East** at **Toll Plaza 209** to **SR 5 West** (1.3 mi.)
- Turn **Left** onto **SR 534 South** (1.1 mi.)
- Turn **Left** onto **SR 534 South / W Broad St.** (0.5 mi.)
- Turn **Right** onto **SR 534 South** (6.3 mi.)
- Turn **Left** onto **I-76 East** (0.3 mi.)
- **Merge** onto **I-76 East** (5.4 mi.)
- Take **Exit** to **I-76 East VIA TURNPIKE** to **Ohio Turnpike Toll Plaza 218 (I-80) East**

Alternate Diversion Route (Note: Toll Plaza 209 to Toll Plaza 216)

- Exit **Ohio Turnpike (I-80) East** at **Toll Plaza 209** to **SR 5 East** (5.4 mi.)
- Take **Exit** to **US 422 East** (3.0 mi.)
- Turn **Left** onto **US 422 East / W Market St.** (0.2 mi.)
- Turn **Right** onto **SR 45 South** (6.6 mi.)
- Turn **Right** onto **Hallock Young Rd** (0.6 mi.)
- Destination **Ohio Turnpike Toll Plaza 216 (I-80) East** is on the **Right**

Diversion Notes

- Close Ohio Turnpike (I-80) Eastbound at Toll Plaza 209 exit ramp.
- LCVs cannot use diversion route. Depending on the estimated duration of closure LCVs can wait in place or U-turn at Toll Plaza 209. Check with Toll Plaza to make sure space is available to U-turn an LCV.
- If either Toll Plaza is unstaffed then consider staffing during diversion to reduce traffic queue / wait times.
- Diversion route should be driven to make sure there are no obstructions, weather related issues, local detours, etc.
- During a prolonged closure or major incident the County EMA may be able to provide water, blankets, gasoline, food, etc. for entrapped motorists.
- The County EMA may be able to provide four wheelers, generators, PCMBs, power tools, etc. to help manage and/or clear the incident area.

Ramp Closures

- If incident is after Toll Plaza 209 Eastbound entrance ramp then close Toll Plaza 209 Eastbound entrance ramp.

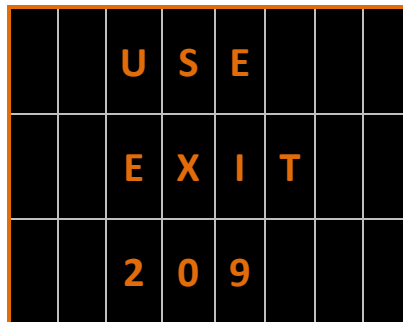
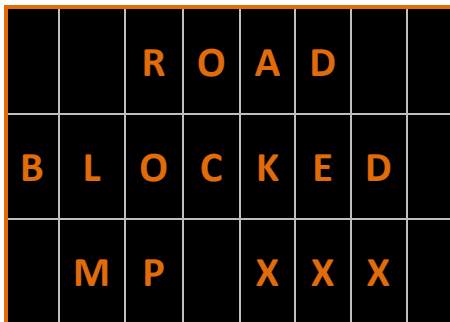
Emergency Closure Notification List

Jurisdiction	Notes
Highway Patrol	OSHP Turnpike Operations
ODOT District	District 4
ODOT TMC	Central Office - Columbus
City/Village	Newton Falls PD <i>(only notify if Primary Diversion is in effect)</i>
	Warren PD <i>(only notify if Alternate Diversion is in effect)</i>
	Village of Lordstown PD <i>(only notify if Alternate Diversion is in effect)</i>
County EMA	Trumbull County EMA
	Mahoning County EMA <i>(only notify if Primary Diversion is in effect)</i>
County Sheriff	Trumbull County Sheriff
	Mahoning County Sheriff <i>(only notify if Primary Diversion is in effect)</i>
Township	N/A

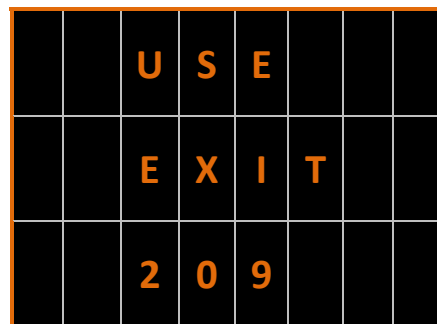
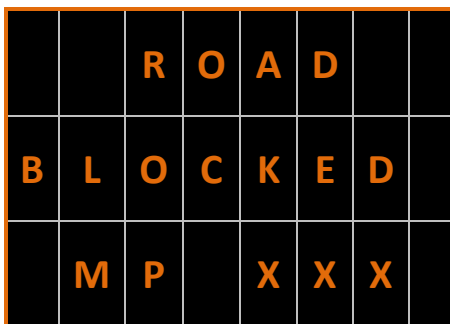
Refer to Appendix B for contact information

PCMB Location / Message

The Communications Center will implement the following message on the PCMB prior to the Toll Plaza upstream of the closure point.



If available, the Communications Center will implement the following message on a PCMB prior to the one above. (Note: The recommended Toll Plaza number may be adjusted based on location of this PCMB.)



Ohio Turnpike closed between

Toll Plaza **215** (milepost 215.0)

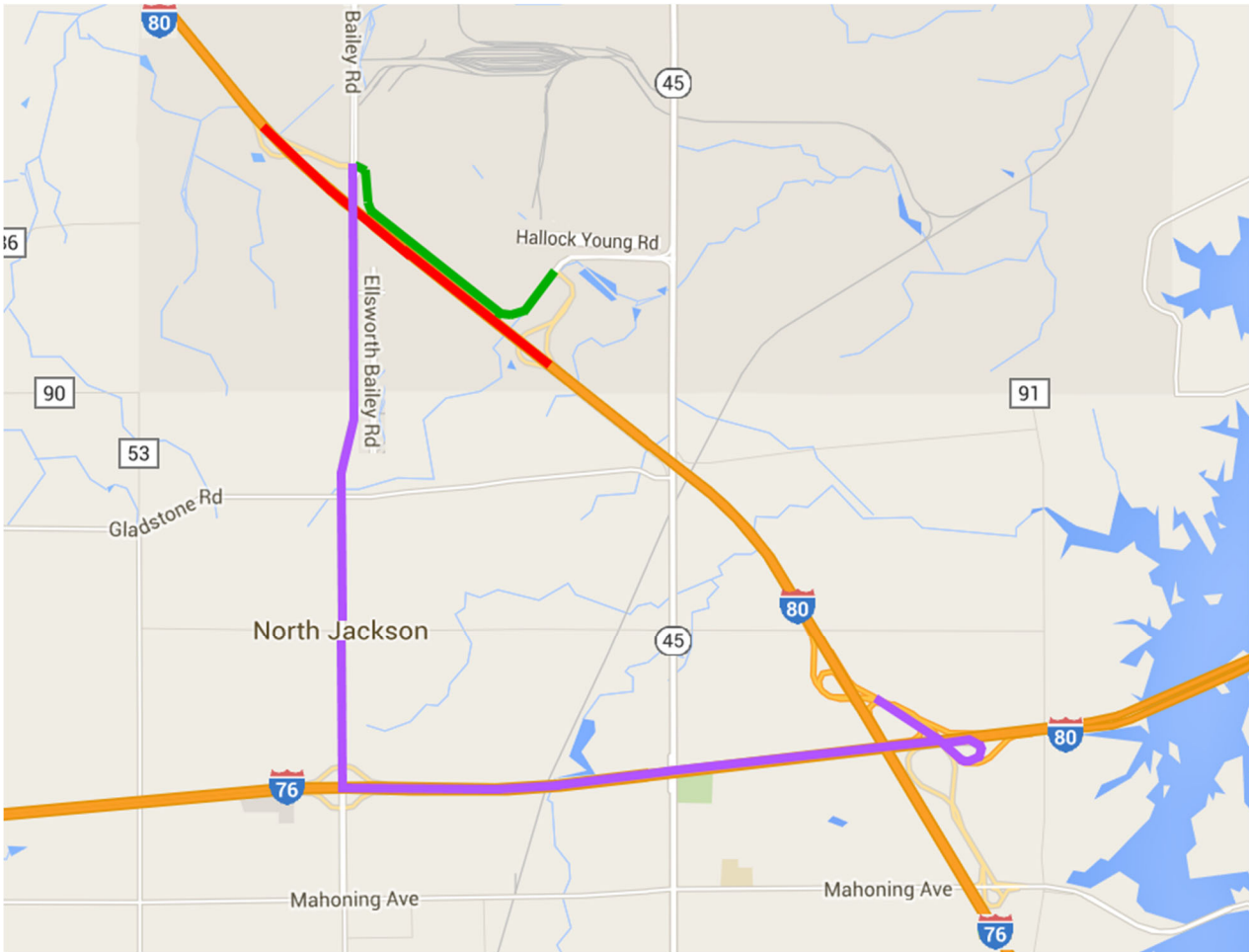
and

Toll Plaza **216** (milepost 216.4)



General Play Information

	Toll Plaza	Intersecting Route
From	215	Ellsworth Bailey Road
To	216	Hallock Young Road



- Closed section
- Primary Diversion Route
- Alternate Diversion Route

Diversion Turn-By-Turn Directions

Primary Diversion Route

- Exit **Ohio Turnpike (I-80) East** at **Toll Plaza 215** to **Hallock Young Road East** (1.4 mi.)
- Destination **Ohio Turnpike Toll Plaza 216 (I-80) East** is on the **Right**

Alternate Diversion Route **(Note: Toll Plaza 215 to Toll Plaza 218)**

- Exit **Ohio Turnpike (I-80) East** at **Toll Plaza 215** to **Ellsworth Bailey Rd**
- Turn **Right** onto **Ellsworth Bailey Rd South** (3.0 mi.)
- Turn **Left** onto **I-76 East** (3.0 mi.)
- Take **Exit** to **I-76 East VIA TURNPIKE** to **Ohio Turnpike Toll Plaza 218 (I-80) East**

Diversion Notes

- Close Ohio Turnpike (I-80) Eastbound at Toll Plaza 215 exit ramp.
- LCVs cannot use diversion route. Depending on the estimated duration of closure LCVs can wait in place or U-turn at Toll Plaza 215. Check with Toll Plaza to make sure space is available to U-turn an LCV.
- If either Toll Plaza is unstaffed then consider staffing during diversion to reduce traffic queue / wait times.
- Diversion route should be driven to make sure there are no obstructions, weather related issues, local detours, etc.
- During a prolonged closure or major incident the County EMA may be able to provide water, blankets, gasoline, food, etc. for entrapped motorists.
- The County EMA may be able to provide four wheelers, generators, PCMBs, power tools, etc. to help manage and/or clear the incident area.

Ramp Closures

- If incident is after Toll Plaza 215 Eastbound entrance ramp then close Toll Plaza 215 Eastbound entrance ramp.

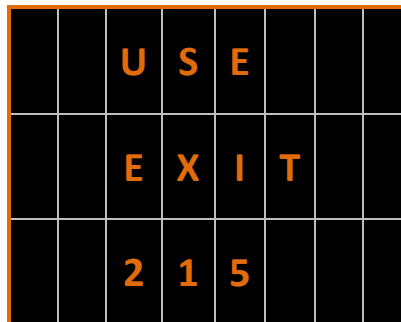
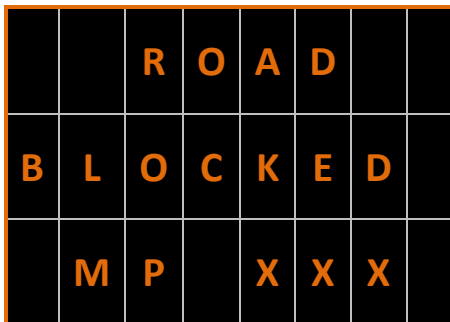
Emergency Closure Notification List

Jurisdiction	Notes
Highway Patrol	OSHP Turnpike Operations
ODOT District	District 4
ODOT TMC	Central Office - Columbus
City/Village	Village of Lordstown PD
County EMA	Trumbull County EMA
	Mahoning County EMA <i>(only notify if Alternate Diversion is in effect)</i>
County Sheriff	Trumbull County Sheriff
	Mahoning County Sheriff <i>(only notify if Alternate Diversion is in effect)</i>
Township	N/A

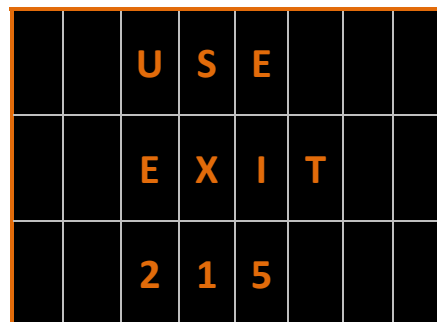
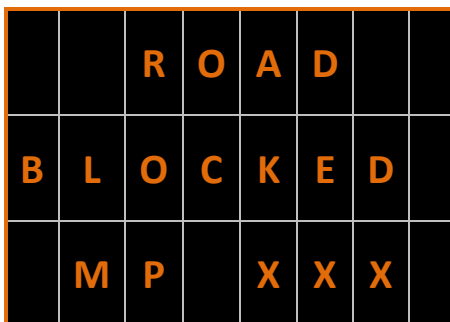
Refer to Appendix B for contact information

PCMB Location / Message

The Communications Center will implement the following message on the PCMB prior to the Toll Plaza upstream of the closure point.



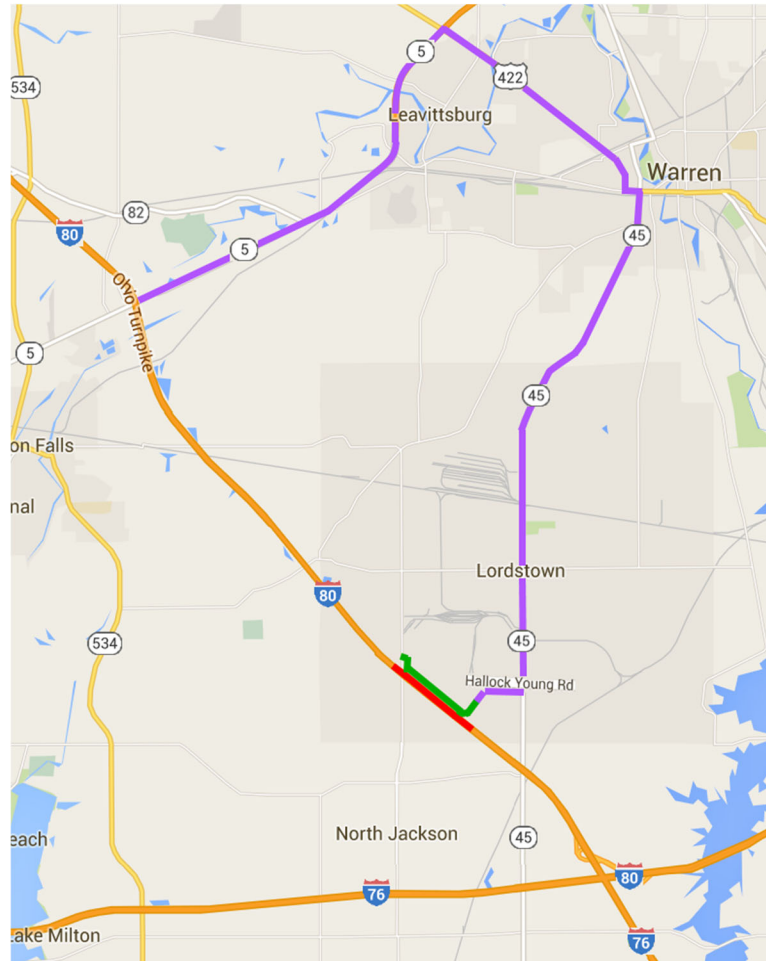
If available, the Communications Center will implement the following message on a PCMB prior to the one above. (Note: The recommended Toll Plaza number may be adjusted based on location of this PCMB.)





General Play Information

	Toll Plaza	Intersecting Route
From	216	Hallock Young Road
To	215	Ellsworth Bailey Road



- Closed section
- Primary Diversion Route
- Alternate Diversion Route

Diversion Turn-By-Turn Directions

Primary Diversion Route

- Exit **Ohio Turnpike (I-80) West** at **Toll Plaza 216** to **Hallock Young Road West** (1.4 mi.)
- Destination **Ohio Turnpike Toll Plaza 215 (I-80) West** is **Straight Ahead**

Alternate Diversion Route **(Note: Toll Plaza 216 to Toll Plaza 209)**

- Exit **Ohio Turnpike (I-80) West** at **Toll Plaza 216**
- Turn **Right** onto **Hallock Young Rd** (0.6 mi.)
- Turn **Left** onto **SR 45 North** (6.6 mi.)
- Turn **Left** onto **US 422 West / W Market St.** (0.2 mi.)
- Turn **Right** to **US 422 West** (3.0 mi.)
- Turn **Left** onto **SR 5 West** (5.4 mi.)
- Destination **Ohio Turnpike Toll Plaza 209 (I-80) West** is on the **Right**

Diversion Notes

- Close Ohio Turnpike (I-80) Westbound at Toll Plaza 216 exit ramp.
- LCVs cannot use diversion route. Depending on the estimated duration of closure LCVs can wait in place or U-turn at Toll Plaza 216. Check with Toll Plaza to make sure space is available to U-turn an LCV.
- If either Toll Plaza is unstaffed then consider staffing during diversion to reduce traffic queue / wait times.
- Diversion route should be driven to make sure there are no obstructions, weather related issues, local detours, etc.
- During a prolonged closure or major incident the County EMA may be able to provide water, blankets, gasoline, food, etc. for entrapped motorists.
- The County EMA may be able to provide four wheelers, generators, PCMBs, power tools, etc. to help manage and/or clear the incident area.

Ramp Closures

- If incident is after Toll Plaza 216 Westbound entrance ramp then close Toll Plaza 216 Westbound entrance ramp.

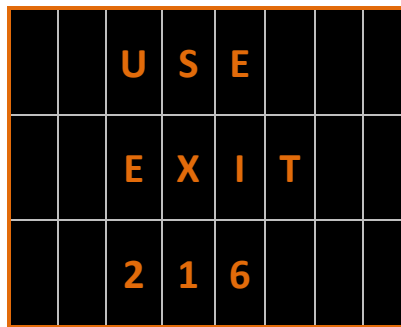
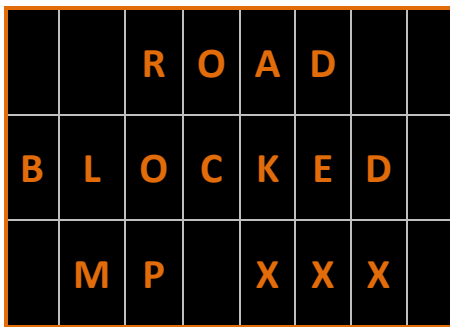
Emergency Closure Notification List

Jurisdiction	Notes
Highway Patrol	OSHP Turnpike Operations
ODOT District	District 4
ODOT TMC	Central Office - Columbus
City/Village	Warren PD <i>(only notify if Alternate Diversion is in effect)</i>
	Village of Lordstown PD
County EMA	Trumbull County EMA
County Sheriff	Trumbull County Sheriff
Township	N/A

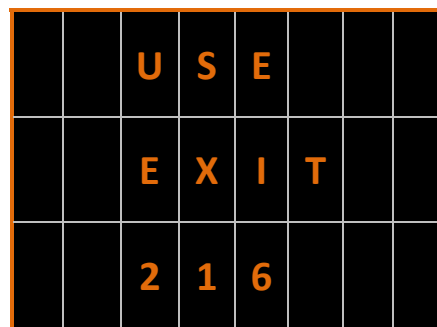
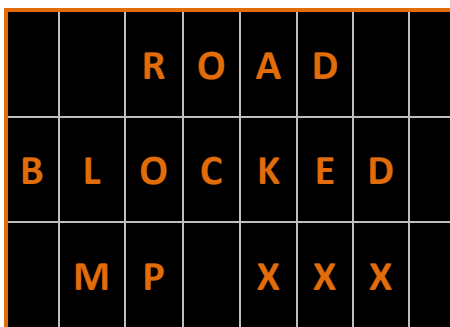
Refer to Appendix B for contact information

PCMB Location / Message

The Communications Center will implement the following message on the PCMB prior to the Toll Plaza upstream of the closure point.



If available, the Communications Center will implement the following message on a PCMB prior to the one above. (Note: The recommended Toll Plaza number may be adjusted based on location of this PCMB.)



Ohio Turnpike closed between

Toll Plaza **216** (milepost 216.4)

and

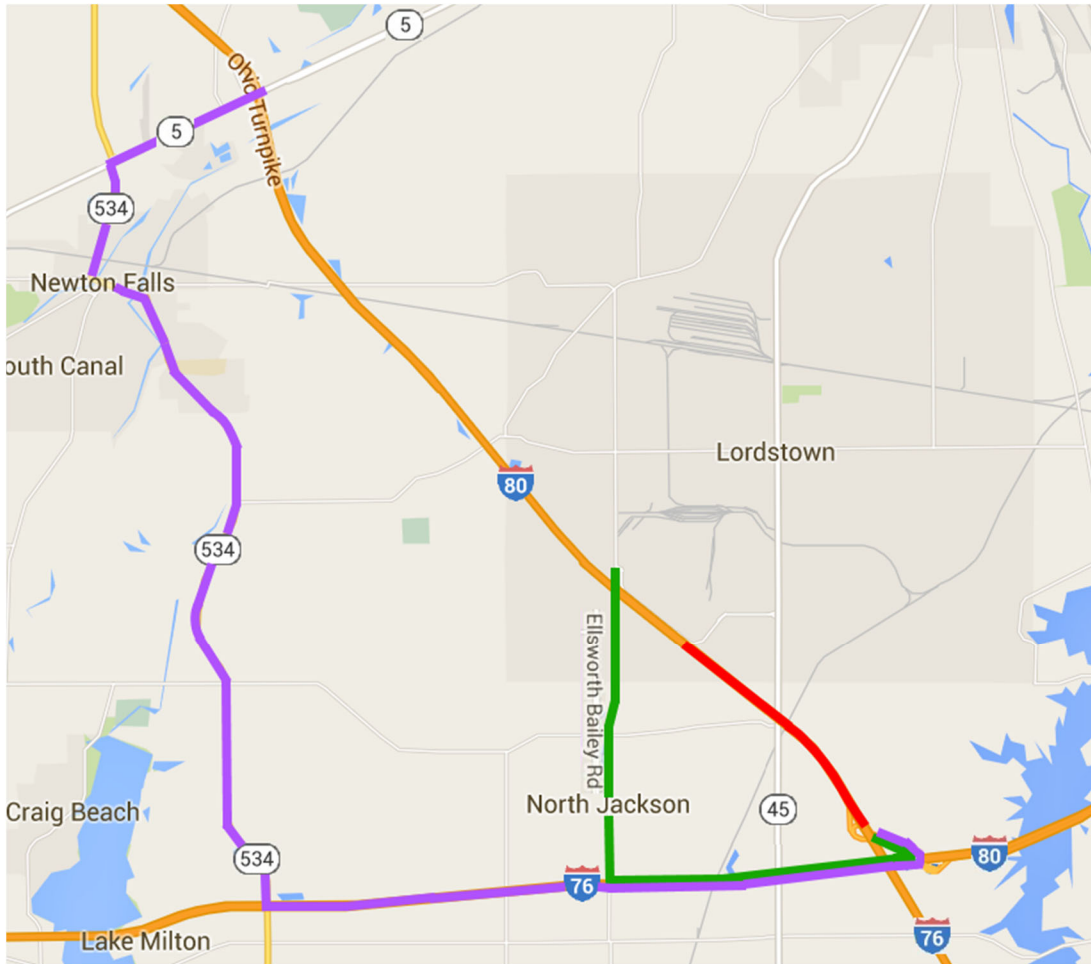
Toll Plaza **218** (milepost 218.7)

WESTBOUND ONLY



General Play Information

	Toll Plaza	Intersecting Route
From	218	I-80/I-76
To	216	Hallock Young Road



- Closed section
- Primary Diversion Route
- Alternate Diversion Route

Diversion Turn-By-Turn Directions

Primary Diversion Route (Note: Toll Plaza 218 to Toll Plaza 215)

- Exit **Ohio Turnpike (I-76) West** at **Toll Plaza 218** to **I-76 West** (3.0 mi)
- Take **Exit 57** to **Ellsworth Bailey Rd** (0.3 mi.)
- Turn **Left** on **Ellsworth Bailey Rd North** (3.0 mi.)
- Destination **Ohio Turnpike Toll Plaza 215 (I-80) West** is on the **Left**

Alternate Diversion Route (Note: Toll Plaza 218 to Toll Plaza 209)

- Exit **Ohio Turnpike (I-80) West** at **Toll Plaza 218** and **Merge** onto **I-76 West** (5.4 mi.)
- Take **Exit 54** to **SR 534** (0.3 mi)
- Turn **Right** onto **SR 534 North** (6.3 mi.)
- Turn **Left** onto **SR 534 North / W Broad St.** (0.5 mi.)
- Turn **Right** onto **SR 534 North** (1.1 mi.)
- Turn **Right** onto **SR 5 East** (1.3 mi.)
- Destination **Ohio Turnpike Toll Plaza 209 (I-80) West** is on the **Right**

Diversion Notes

- Close Ohio Turnpike (I-76) Westbound at Toll Plaza 218 exit ramp.
- LCVs cannot use diversion route. Depending on the estimated duration of closure LCVs can wait in place or U-turn at Toll Plaza 218. Check with Toll Plaza to make sure space is available to U-turn an LCV.
- If either Toll Plaza is unstaffed then consider staffing during diversion to reduce traffic queue / wait times.
- Diversion route should be driven to make sure there are no obstructions, weather related issues, local detours, etc.
- During a prolonged closure or major incident the County EMA may be able to provide water, blankets, gasoline, food, etc. for entrapped motorists.
- The County EMA may be able to provide four wheelers, generators, PCMBs, power tools, etc. to help manage and/or clear the incident area.

Ramp Closures

- If incident is after Toll Plaza 218 Westbound entrance ramp then close Toll Plaza 218 Westbound entrance ramp.

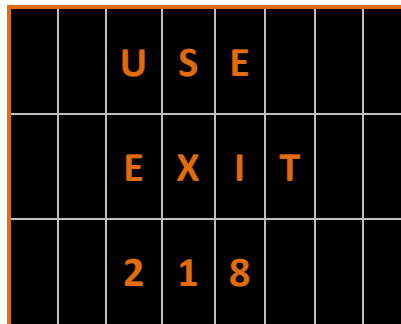
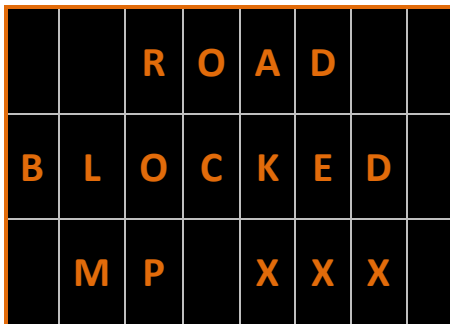
Emergency Closure Notification List

Jurisdiction	Notes
Highway Patrol	OSHP Turnpike Operations
ODOT District	District 4
ODOT TMC	Central Office - Columbus
City/Village	Newton Falls PD <i>(only notify if Primary Diversion is in effect)</i>
	Village of Lordstown PD <i>(only notify if Alternate Diversion is in effect)</i>
County EMA	Trumbull County EMA
	Mahoning County EMA <i>(only notify if Primary Diversion is in effect)</i>
County Sheriff	Trumbull County Sheriff
	Mahoning County Sheriff <i>(only notify if Primary Diversion is in effect)</i>
Township	N/A

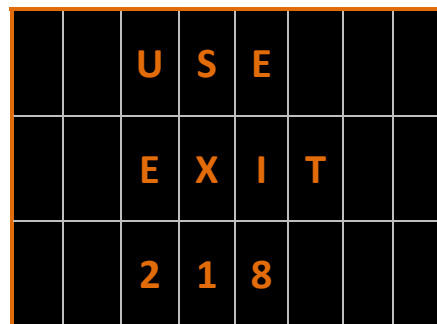
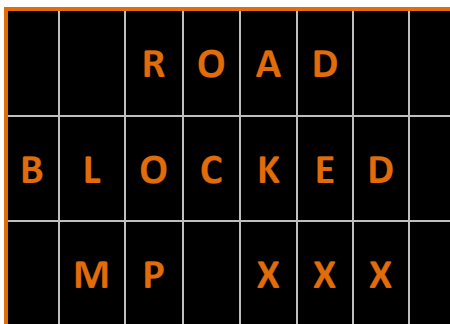
Refer to Appendix B for contact information

PCMB Location / Message

The Communications Center will implement the following message on the PCMB prior to the Toll Plaza upstream of the closure point.



If available, the Communications Center will implement the following message on a PCMB prior to the one above. (Note: The recommended Toll Plaza number may be adjusted based on location of this PCMB.)



Ohio Turnpike closed between

Toll Plaza **218** (milepost 218.7)

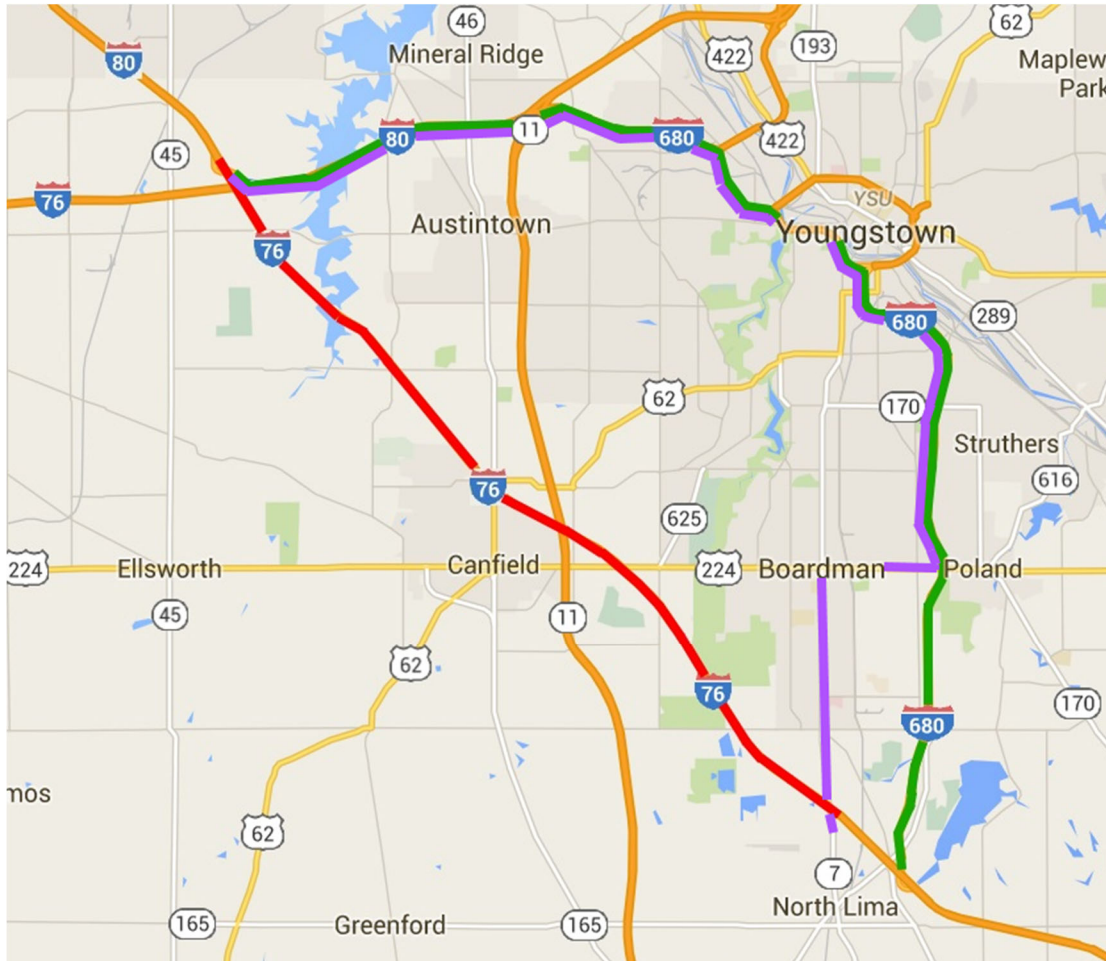
and

Toll Plaza **232** (milepost 232.9)



General Play Information

	Toll Plaza	Intersecting Route
From	218	I-80/I-76
To	232	SR 7



- Closed section
- Primary Diversion Route
- Alternate Diversion Route

Diversion Turn-By-Turn Directions

Primary Diversion Route **(Note: Toll Plaza 218 to Toll Plaza 234)**

- Exit **Ohio Turnpike (I-80) East** at **Toll Plaza 218** to **I-80 East** (0.7 mi.)
- **Continue** on to **I-80 East** (3.7 mi.)
- Take **Exit 224B** to **I-680 South** (0.5 mi)
- **Continue** on to **I-680 South** (16.0 mi.)
- Destination **Ohio Turnpike Toll Plaza 234 (I-76) East** is **Straight Ahead**

Alternate Diversion Route

- Exit **Ohio Turnpike (I-80) East** at **Toll Plaza 218** to **I-80 East** (0.7 mi.)
- **Continue** on to **I-80 East** (3.7 mi.)
- Take **Exit 224B** to **I-680 South** (0.5 mi)
- **Continue** on to **I-680 South** (11.2 mi.)
- Take **Exit 11A** to **US 224 West** (1.9 mi.)
- Turn Left on to SR 7 South (4.1 mi.)
- Destination **Ohio Turnpike Toll Plaza 232 (I-76) East** is on the **Right**

Diversion Notes

- Close Ohio Turnpike (I-80) Eastbound at Toll Plaza 218 exit ramp.
- LCVs cannot use diversion route. Depending on the estimated duration of closure LCVs can wait in place or U-turn at Toll Plaza 218. Check with Toll Plaza to make sure space is available to U-turn an LCV.
- If either Toll Plaza is unstaffed then consider staffing during diversion to reduce traffic queue / wait times.
- Diversion route should be driven to make sure there are no obstructions, weather related issues, local detours, etc.
- During a prolonged closure or major incident the County EMA may be able to provide water, blankets, gasoline, food, etc. for entrapped motorists.
- The County EMA may be able to provide four wheelers, generators, PCMBs, power tools, etc. to help manage and/or clear the incident area.

Ramp Closures

- If incident is after Toll Plaza 218 Eastbound entrance ramp then close Toll Plaza 218 Eastbound entrance ramp.

Emergency Closure Notification List

Jurisdiction	Notes
Highway Patrol	OSHP Turnpike Operations
ODOT District	District 4
ODOT TMC	Central Office - Columbus
City/Village	N/A
County EMA	Mahoning County EMA
County Sheriff	Mahoning County Sheriff
Township	N/A

Refer to Appendix B for contact information

PCMB Location / Message

The Communications Center will implement the following message on the PCMB prior to the Toll Plaza upstream of the closure point.

		R	O	A	D		
B	L	O	C	K	E	D	
M	P		X	X	X		

		U	S	E			
		E	X	I	T		
		2	1	8			

If available, the Communications Center will implement the following message on a PCMB prior to the one above. (Note: The recommended Toll Plaza number may be adjusted based on location of this PCMB.)

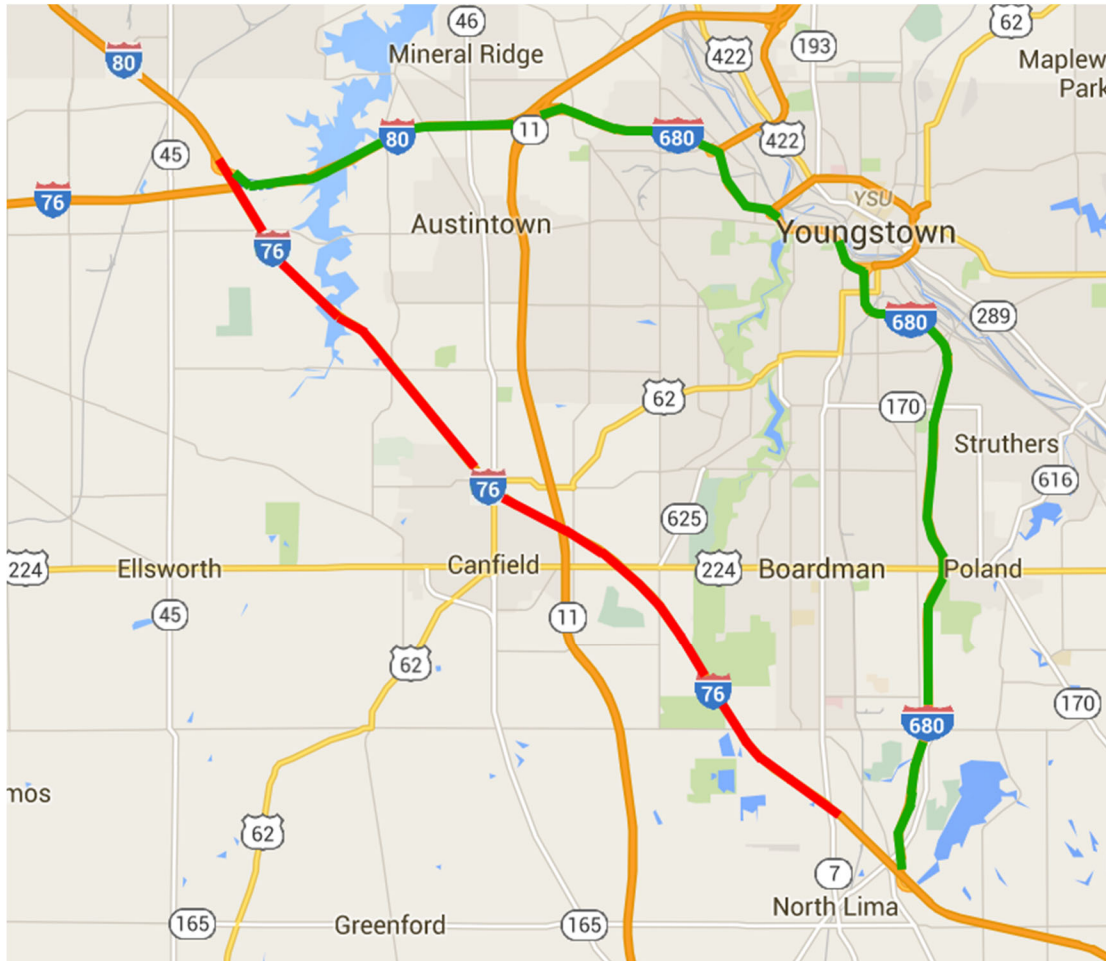
		R	O	A	D		
B	L	O	C	K	E	D	
M	P		X	X	X		

		U	S	E			
		E	X	I	T		
		2	1	8			



General Play Information

	Toll Plaza	Intersecting Route
From	232	SR 7
To	218	I-80/I-76



- Closed section
- Primary Diversion Route
- Alternate Diversion Route

Diversion Turn-By-Turn Directions

Primary Diversion Route

- Exit **Ohio Turnpike (I-76) West** at **Toll Plaza 232** to **SR 7 North** (3.9 mi.)
- Turn **Right** onto **US 224 East** (1.9 mi.)
- Take **Ramp** to **I-680 North** (0.3 mi)
- **Continue** on to **I-680 North** (11.3 mi.)
- **Continue** on to **I-80 West** (4.4 mi.)
- Follow **I-80 West** to **Ohio Turnpike (I-80) West Toll Plaza 218** (0.7 mi.)

Diversion Notes

- Close Ohio Turnpike (I-76) Westbound at Toll Plaza 232 exit ramp.
- LCVs cannot use diversion route. Depending on the estimated duration of closure LCVs can wait in place or U-turn at Toll Plaza 232. Check with Toll Plaza to make sure space is available to U-turn an LCV.
- If either Toll Plaza is unstaffed then consider staffing during diversion to reduce traffic queue / wait times.
- Diversion route should be driven to make sure there are no obstructions, weather related issues, local detours, etc.
- During a prolonged closure or major incident the County EMA may be able to provide water, blankets, gasoline, food, etc. for entrapped motorists.
- The County EMA may be able to provide four wheelers, generators, PCMBs, power tools, etc. to help manage and/or clear the incident area.

Ramp Closures

- If incident is after Toll Plaza 232 Westbound entrance ramp then close Toll Plaza 232 Westbound entrance ramp.

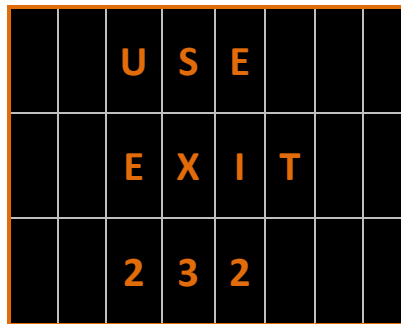
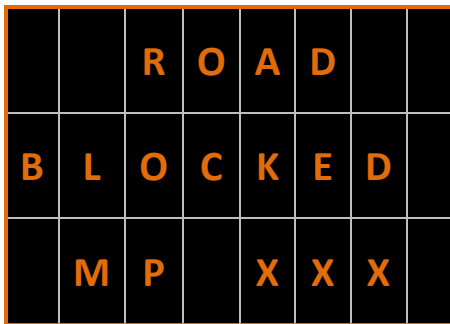
Emergency Closure Notification List

Jurisdiction	Notes
Highway Patrol	OSHP Turnpike Operations
ODOT District	District 4
ODOT TMC	Central Office - Columbus
City/Village	N/A
County EMA	Mahoning County EMA
County Sheriff	Mahoning County Sheriff
Township	Boardman PD

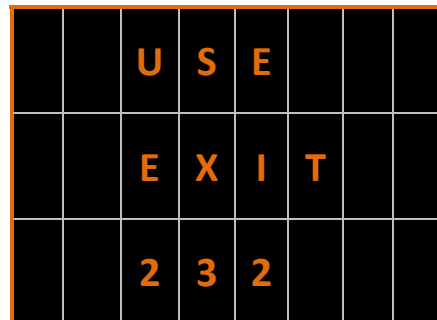
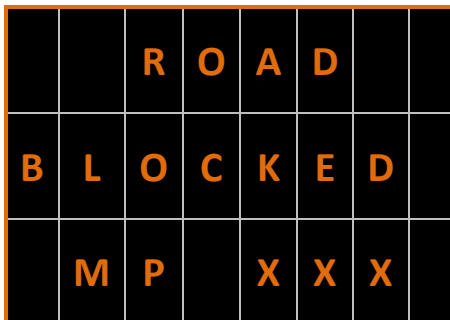
Refer to Appendix B for contact information

PCMB Location / Message

The Communications Center will implement the following message on the PCMB prior to the Toll Plaza upstream of the closure point.



If available, the Communications Center will implement the following message on a PCMB prior to the one above. (Note: The recommended Toll Plaza number may be adjusted based on location of this PCMB.)



Ohio Turnpike closed between

Toll Plaza **232** (milepost 232.9)

and

Toll Plaza **234** (milepost 234.1)

Diversion Turn-By-Turn Directions

Primary Diversion Route

- Exit **Ohio Turnpike (I-76) East** at **Toll Plaza 232** to **SR 7 North** (3.9 mi.)
- Turn **Right** onto **US 224 East** (1.9 mi.)
- Take **Ramp** to **I-680 South** (0.3 mi)
- **Continue** on to **I-680 South** (4.4 mi.)
- Destination **Ohio Turnpike Toll Plaza 234 (I-76) East** is **Straight Ahead**

Alternate Diversion Route

- Exit **Ohio Turnpike (I-76) East** at **Toll Plaza 232** to **SR 7 South** (1.1 mi.)
- Turn **Left** onto **SR 164 North** (3.5 mi.)
- Turn **Left** onto **US 224 West** (0.1 mi.)
- Take **Ramp** to **I-680 South** (0.3 mi)
- **Continue** on to **I-680 South** (4.4 mi.)
- Destination **Ohio Turnpike Toll Plaza 234 (I-76) East** is **Straight Ahead**

Diversion Notes

- Close Ohio Turnpike (I-76) Eastbound at Toll Plaza 232 exit ramp.
- LCVs cannot use diversion route. Depending on the estimated duration of closure LCVs can wait in place or U-turn at Toll Plaza 232. Check with Toll Plaza to make sure space is available to U-turn an LCV.
- If either Toll Plaza is unstaffed then consider staffing during diversion to reduce traffic queue / wait times.
- Diversion route should be driven to make sure there are no obstructions, weather related issues, local detours, etc.
- During a prolonged closure or major incident the County EMA may be able to provide water, blankets, gasoline, food, etc. for entrapped motorists.
- The County EMA may be able to provide four wheelers, generators, PCMBs, power tools, etc. to help manage and/or clear the incident area.

Ramp Closures

- If incident is after Toll Plaza 232 Eastbound entrance ramp then close Toll Plaza 232 Eastbound entrance ramp.

Emergency Closure Notification List

Jurisdiction	Notes
Highway Patrol	OSHP Turnpike Operations
ODOT District	District 4
ODOT TMC	Central Office - Columbus
City/Village	N/A
County EMA	Mahoning County EMA
County Sheriff	Mahoning County Sheriff
Township	Boardman PD <i>(only notify if Primary Diversion is in effect)</i>

Refer to Appendix B for contact information

PCMB Location / Message

The Communications Center will implement the following message on the PCMB prior to the Toll Plaza upstream of the closure point.

		R	O	A	D		
B	L	O	C	K	E	D	
M	P		X	X	X		

		U	S	E			
		E	X	I	T		
		2	3	2			

If available, the Communications Center will implement the following message on a PCMB prior to the one above. (Note: The recommended Toll Plaza number may be adjusted based on location of this PCMB.)

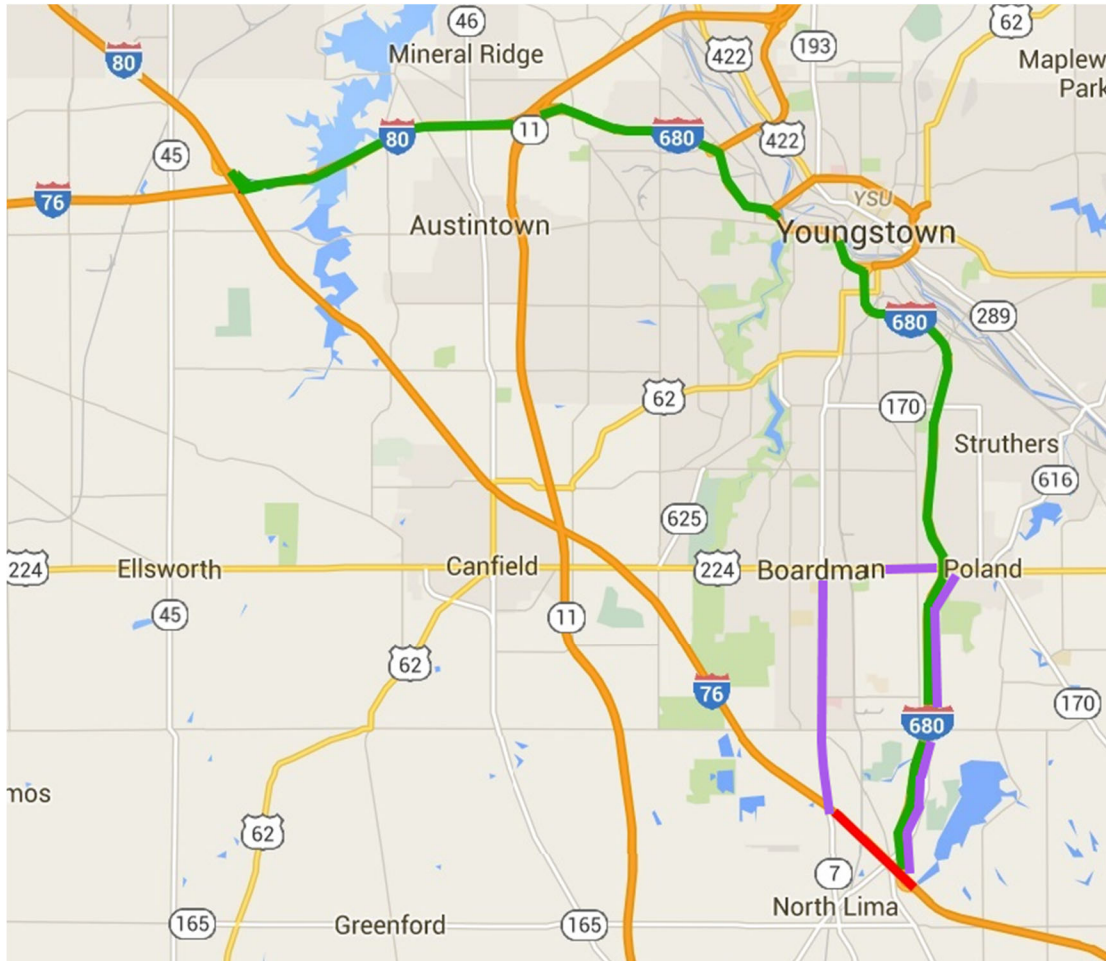
		R	O	A	D		
B	L	O	C	K	E	D	
M	P		X	X	X		

		U	S	E			
		E	X	I	T		
		2	3	2			



General Play Information

	Toll Plaza	Intersecting Route
From	234	I-680
To	232	SR 7



- Closed section
- Primary Diversion Route
- Alternate Diversion Route

Diversion Turn-By-Turn Directions

Primary Diversion Route **(Note: Toll Plaza 234 to Toll Plaza 218)**

- Exit **Ohio Turnpike (I-76) West** at **Toll Plaza 234** to **I-680 North** (16.5 mi.)
- **Continue** on to **I-80 West** (4.4 mi.)
- Follow **I-80 West** to **Ohio Turnpike (I-80) West Toll Plaza 218** (0.7 mi.)

Alternate Diversion Route

- Exit **Ohio Turnpike (I-76) West** at **Toll Plaza 234** to **I-680 North** (3.8 mi.)
- Take **Exit 11A** to **US 224 West** (0.3 mi.)
- Turn **Left** on to **US 224 West** (1.9 mi.)
- Turn **Left** on to **SR 7 South** (4.1 mi.)
- Destination **Ohio Turnpike Toll Plaza 232 (I-76) East** is on the **Right**

Diversion Notes

- Close Ohio Turnpike (I-76) Westbound at Toll Plaza 234 exit ramp.
- LCVs cannot use diversion route. Depending on the estimated duration of closure LCVs can wait in place or U-turn at Toll Plaza 234. Check with Toll Plaza to make sure space is available to U-turn an LCV.
- If either Toll Plaza is unstaffed then consider staffing during diversion to reduce traffic queue / wait times.
- Diversion route should be driven to make sure there are no obstructions, weather related issues, local detours, etc.
- During a prolonged closure or major incident the County EMA may be able to provide water, blankets, gasoline, food, etc. for entrapped motorists.
- The County EMA may be able to provide four wheelers, generators, PCMBs, power tools, etc. to help manage and/or clear the incident area.

Ramp Closures

- If incident is after Toll Plaza 234 Westbound entrance ramp then close Toll Plaza 234 Westbound entrance ramp.

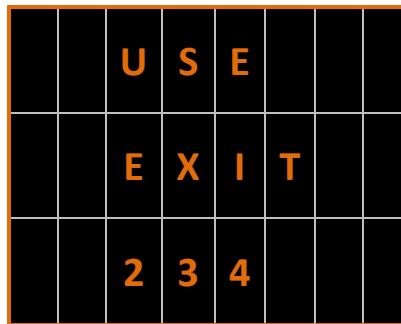
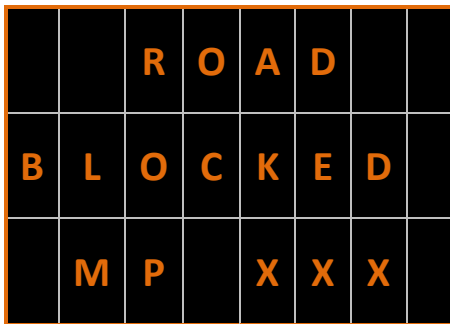
Emergency Closure Notification List

Jurisdiction	Notes
Highway Patrol	OSHP Turnpike Operations
ODOT District	District 4
ODOT TMC	Central Office - Columbus
City/Village	N/A
County EMA	Mahoning County EMA
County Sheriff	Mahoning County Sheriff
Township	N/A

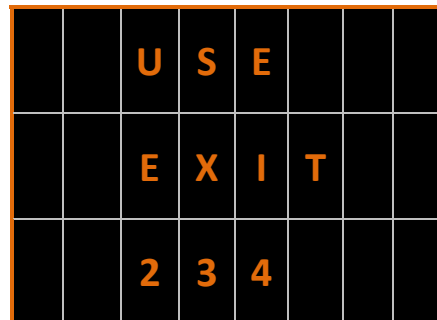
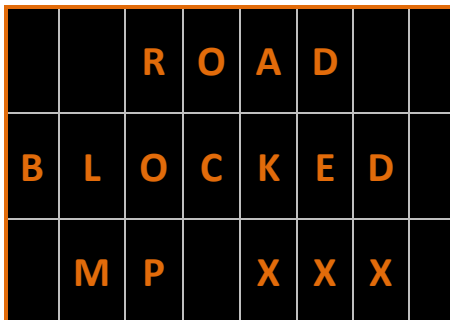
Refer to Appendix B for contact information

PCMB Location / Message

The Communications Center will implement the following message on the PCMB prior to the Toll Plaza upstream of the closure point.



If available, the Communications Center will implement the following message on a PCMB prior to the one above. (Note: The recommended Toll Plaza number may be adjusted based on location of this PCMB.)



Ohio Turnpike closed between

Toll Plaza **234** (milepost 234.1)

and

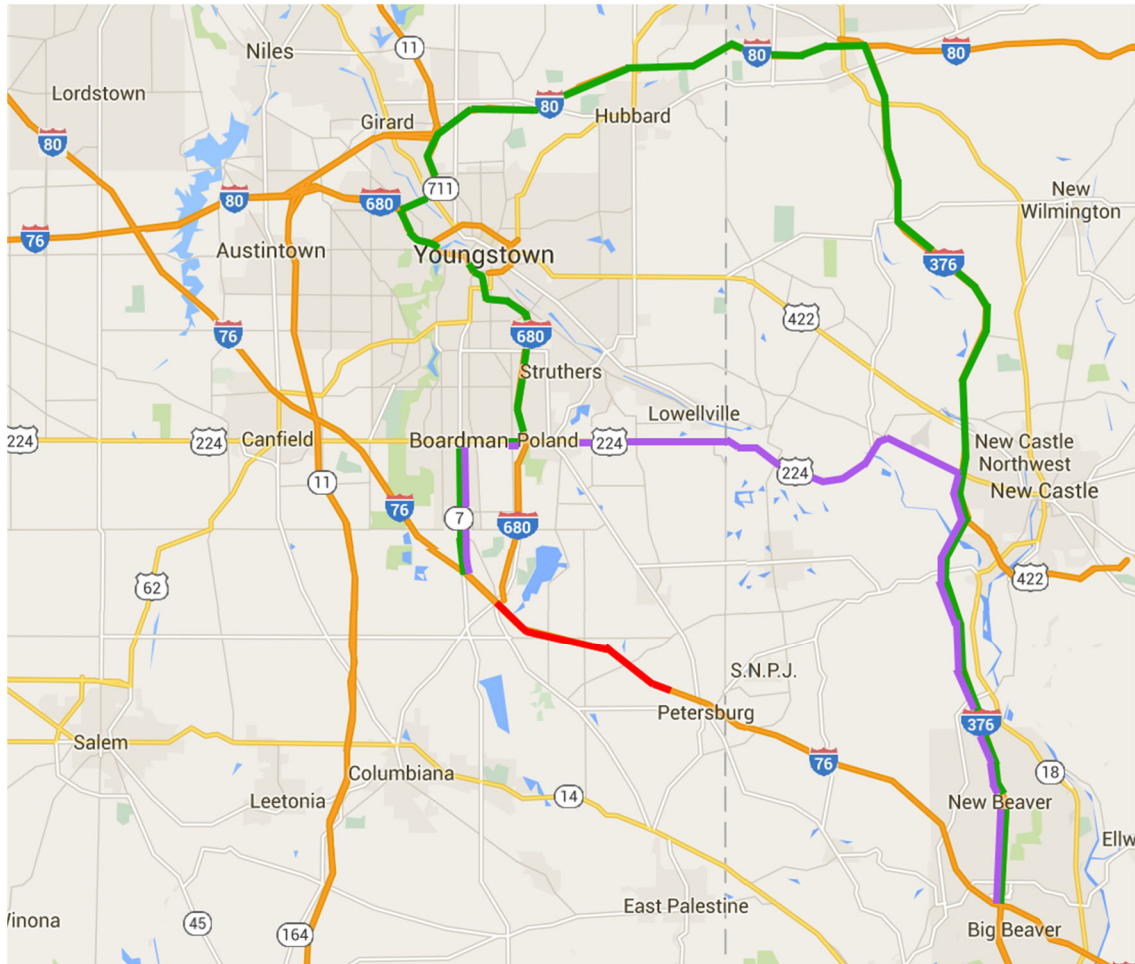
Toll Plaza **239** (milepost 239.1)



**OTIC Plays / Diversions
Ohio Turnpike Eastbound
Toll Plaza 234 to Toll Plaza 239**

General Play Information

	Toll Plaza	Intersecting Route
From	234	I-680
To	239	East Gate



- Closed section
- Primary Diversion Route
- Alternate Diversion Route

Diversion Turn-By-Turn Directions

Primary Diversion Route (Note: Toll Plaza 232 to Penna Turnpike Toll Plaza)

- Exit **Ohio Turnpike (I-76) East** at **Toll Plaza 232** to **SR 7 North** (3.9 mi.)
- Turn **Right** onto **US 224 East** (1.9 mi.)
- Take **Ramp** to **I-680 North** (0.3 mi)
- **Continue** on to **I-680 North** (11.3 mi.)
- Take **Exit 3A** to **SR 711 North** (2.7 mi.)
- Take **Ramp** to **I-80 East** (12.5 mi.)
- Take **Exit 4A** to **I-376 East** (25.6 mi.)
- Take **Exit 26** to **Pennsylvania Turnpike Toll Plaza (I-76) East**

Alternate Diversion Route (Note: Toll Plaza 232 to Penna Turnpike Toll Plaza)

- Exit **Ohio Turnpike (I-76) East** at **Toll Plaza 232** to **SR 7 North** (3.9 mi.)
- Turn **Right** onto **US 224 East** (15.2 mi.)
- Take **Ramp** to **I-376 East** (12.1 mi.)
- Take **Exit 26** to **Pennsylvania Turnpike Toll Plaza (I-76) East**

Diversion Notes

- Close Ohio Turnpike (I-80/I-90) Eastbound at Toll Plaza 234 exit ramp.
- LCVs cannot use diversion route. Depending on the estimated duration of closure LCVs can wait in place or U-turn at Toll Plaza 234. Check with Toll Plaza to make sure space is available to U-turn an LCV.
- If either Toll Plaza is unstaffed then consider staffing during diversion to reduce traffic queue / wait times.
- Diversion route should be driven to make sure there are no obstructions, weather related issues, local detours, etc.
- During a prolonged closure or major incident the County EMA may be able to provide water, blankets, gasoline, food, etc. for entrapped motorists.
- The County EMA may be able to provide four wheelers, generators, PCMBs, power tools, etc. to help manage and/or clear the incident area.

Ramp Closures

- If incident is after Toll Plaza 234 Eastbound entrance ramp then close Toll Plaza 234 Eastbound entrance ramp.
- If incident is after Glacier Hills Service Plaza (milepost 237.2) entrance ramp then close Service Plaza entrance ramp.
- Depending on duration of closure consider allowing passenger vehicles trapped at the Service Plaza to use the Service Plaza Access Gate diversion.

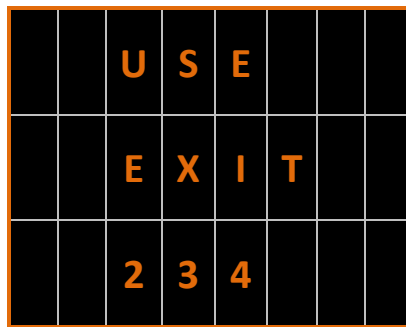
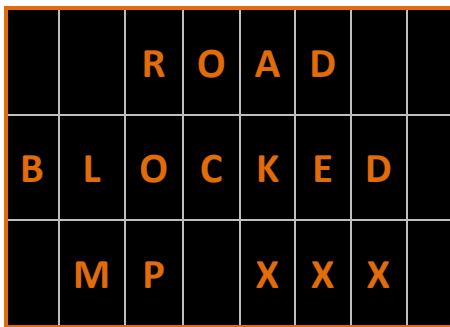
Emergency Closure Notification List

Jurisdiction	Notes
Highway Patrol	OSHP Turnpike Operations
PA State Police	
ODOT District	District 4
ODOT TMC	Central Office - Columbus
PennDOT TMC	PennDOT Western Regional Traffic Management Center
PennaTP TMC	
City/Village	Poland PD <i>(only notify if Alternate Diversion is in effect)</i>
County EMA	Mahoning County EMA
County Sheriff	Mahoning County Sheriff
Township	Boardman PD

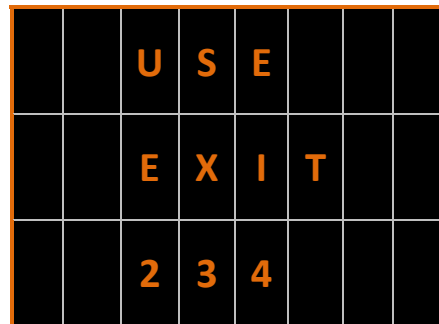
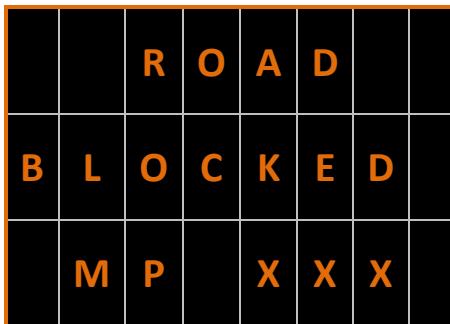
Refer to Appendix B for contact information

PCMB Location / Message

The Communications Center will implement the following message on the PCMB prior to the Toll Plaza upstream of the closure point.



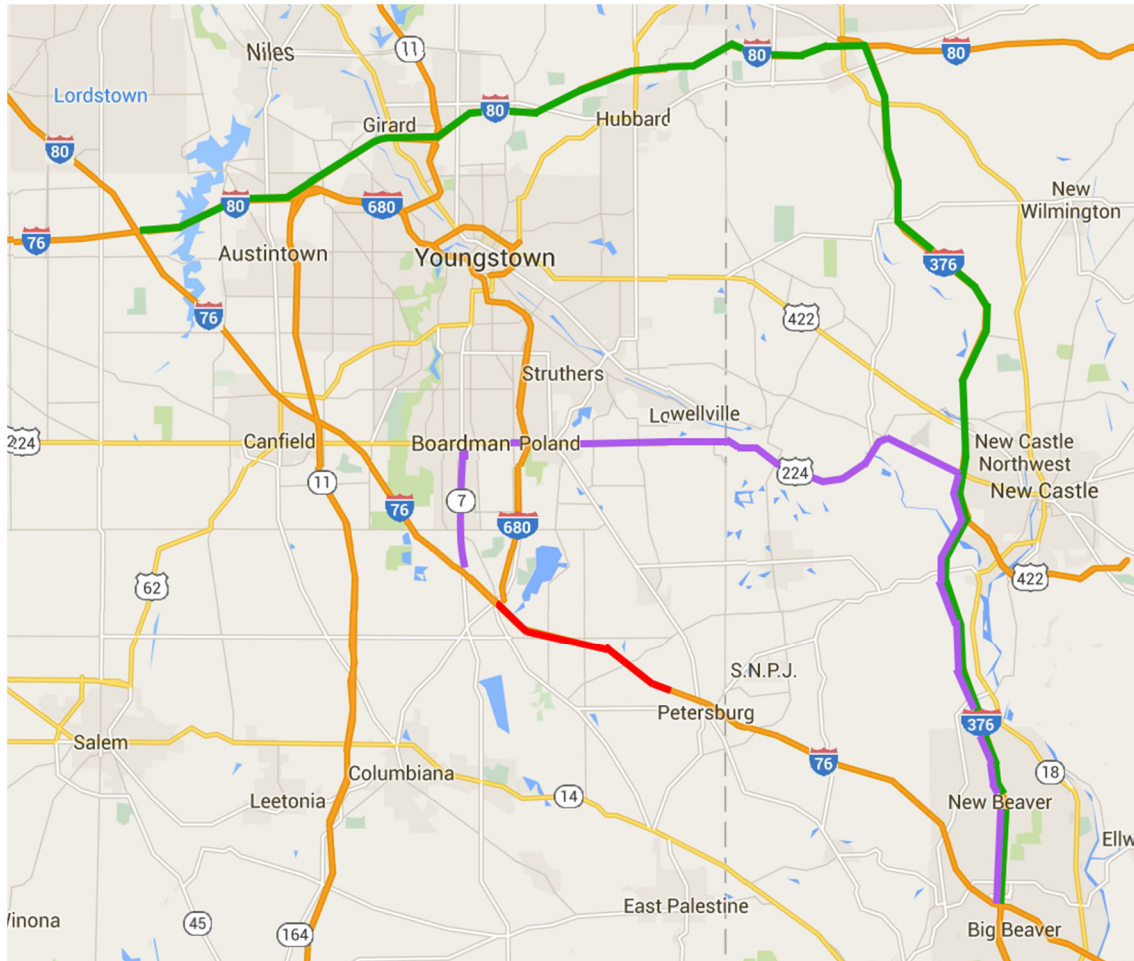
If available, the Communications Center will implement the following message on a PCMB prior to the one above. (Note: The recommended Toll Plaza number may be adjusted based on location of this PCMB.)





General Play Information

	Toll Plaza	Intersecting Route
From	239	East Gate
To	234	I-680



- Red line** Closed section
- Green line** Primary Diversion Route
- Purple line** Alternate Diversion Route

Diversion Turn-By-Turn Directions

Primary Diversion Route **(Note: Penna Turnpike Toll Plaza to Toll Plaza 218)**

- Exit **Penna Turnpike (I-76) West** at **Exit 10 to I-376 West** (25.5 mi.)
- Take **Exit 1A to I-80 West** (21.2 mi.)
- Follow **I-80 West** to **Ohio Turnpike (I-80) West Toll Plaza 218** (0.7 mi.)

Alternate Diversion Route **(Note: Penna Turnpike Toll Plaza to Toll Plaza 232)**

- Exit **Penna Turnpike (I-76) West** at **Exit 10 to I-376 West** (12.1 mi.)
- Take **Exit 13 to US 224 West** (0.3 mi.)
- Turn **Left** onto **US 224 West** (15.2 mi.)
- Turn **Left** onto **SR 7 South** (3.9 mi.)
- Destination **Ohio Turnpike Toll Plaza 232 (I-76) West** is on the **Right**

Diversion Notes

- Close Ohio Turnpike (I-80/I-90) Westbound at Toll Plaza 239 exit ramp.
- LCVs cannot use diversion route. Depending on the estimated duration of closure LCVs can wait in place or U-turn at Toll Plaza 239. Check with Toll Plaza to make sure space is available to U-turn an LCV.
- If either Toll Plaza is unstaffed then consider staffing during diversion to reduce traffic queue / wait times.
- During a prolonged closure or major incident the County EMA may be able to provide water, blankets, gasoline, food, etc. for entrapped motorists.
- The County EMA may be able to provide four wheelers, generators, PCMBs, power tools, etc. to help manage and/or clear the incident area.

Ramp Closures

- If incident is after Toll Plaza 239 Westbound entrance ramp then close Toll Plaza 239 Westbound entrance ramp.
- If incident is after Mahoning Valley Service Plaza (milepost 237.2) entrance ramp then close Service Plaza entrance ramp.
- Depending on duration of closure consider allowing passenger vehicles trapped at the Service Plaza to use the Service Plaza Access Gate diversion.
- Diversion route should be driven to make sure there are no obstructions, weather related issues, local detours, etc.

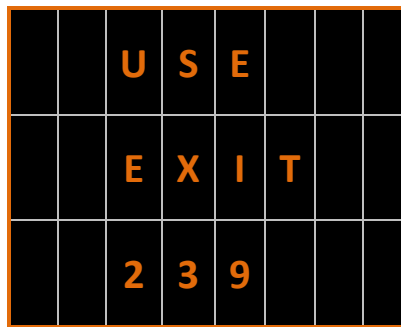
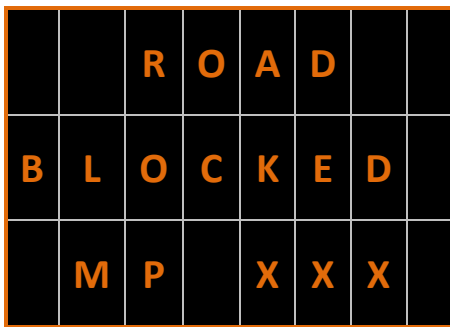
Emergency Closure Notification List

Jurisdiction	Notes
Highway Patrol	OSHP Turnpike Operations
PA State Police	
ODOT District	District 4
ODOT TMC	Central Office - Columbus
PennDOT TMC	PennDOT Western Regional Traffic Management Center
PennaTP TMC	
City/Village	Poland PD <i>(only notify if Alternate Diversion is in effect)</i>
County EMA	Mahoning County EMA
County Sheriff	Mahoning County Sheriff
Township	Boardman PD <i>(only notify if Alternate Diversion is in effect)</i>

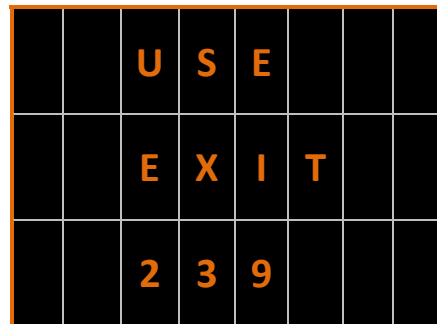
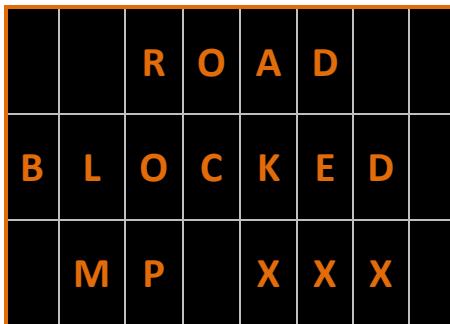
Refer to Appendix B for contact information

PCMB Location / Message

The Communications Center will implement the following message on the PCMB prior to the Toll Plaza upstream of the closure point.



If available, the Communications Center will implement the following message on a PCMB prior to the one above. (Note: The recommended Toll Plaza number may be adjusted based on location of this PCMB.)



4. OTIC Access Gate Diversion Route

Access gates may be used in extreme circumstances to remove entrapped traffic during a mandatory diversion. In the majority of situations only passenger vehicles will use these diversion routes.

Each Access Gate Diversion Route includes the following:

1. Route / From / To
2. Diversion Turn-By-Turn Directions
3. Closure Notes
 - A. LCVs
4. Emergency Closure Notification List
 - A. Highway Patrol Post
 - B. DOT District
 - C. DOT TMC
 - D. Affected City/Village
 - E. Affected County Engineer
 - F. Affected County Sheriff
 - G. Affected County EMA
 - H. Affected Township

Access Gate Location	Page
MP 0.45 WB - US 20 Access Drive (Locked Manual Gate)	4-4
MP 16.0 WB - Kunkle MB Access Drive	4-7
MP 16.0 EB - Kunkle MB	4-9
MP 20.8 EB - Tiffin River SP Back Gate	4-12
MP 20.8 WB - Indian Meadow SP Back Gate	4-15
MP 48.4 EB - Swanton MB	4-18
MP 48.4 WB - Swanton MB Access Drive	4-21
MP 49.0 EB - SP 2 (Closed) Back Gate	4-24
MP 49.0 WB - SP 2 (Closed) Back Gate	4-26
MP 76.9 EB - Wyandot SP Back Gate	4-29
MP 76.9 WB - Blue Heron SP Back Gate	4-32
MP 78.8 EB - S Martin Williston Road Access Drive	4-35
MP 78.8 WB - S Martin Williston Road Access Drive	4-38
MP 79.4 EB - Elmore MB Access Drive	4-41
MP 79.7 WB - Elmore MB	4-44
MP 93.1 EB - Shannon Road Access Drive (Salt Dome)	4-47
MP 93.1 WB - Shannon Road Access Drive	4-50
MP 100.0 EB - Commodore Perry SP Back Gate	4-52
MP 100.0 WB - Erie Islands SP Back Gate	4-55
MP 100.7 EB - Fuller Road Access Drive (Locked Manual Gate)	4-58
MP 100.7 WB - Fuller Drive Access Drive (Locked Manual Gate)	4-61
MP 106.8 WB - Castalia MB	4-64
MP 106.9 EB - Castalia MB Access Drive	4-67
MP 109.4 EB - Portland Road Access Drive	4-69
MP 109.4 WB - Portland Road Access Drive	4-71
MP 125.2 WB - Humm Road Access Drive	4-74
MP 125.3 EB - Humm Road Access Drive	4-77
MP 126.3 EB - Main Road / Frailey Road Access Drive	4-80
MP 126.3 WB - Thorpe Road / Frailey Road Access Drive	4-83
MP 139.5 EB - Vermillion Valley SP Back Gate	4-86
MP 139.5 WB - Middle Ridge SP Back Gate	4-88
MP 139.75 WB – Lancer Drive Access Drive (Locked Manual Gate)	4-91

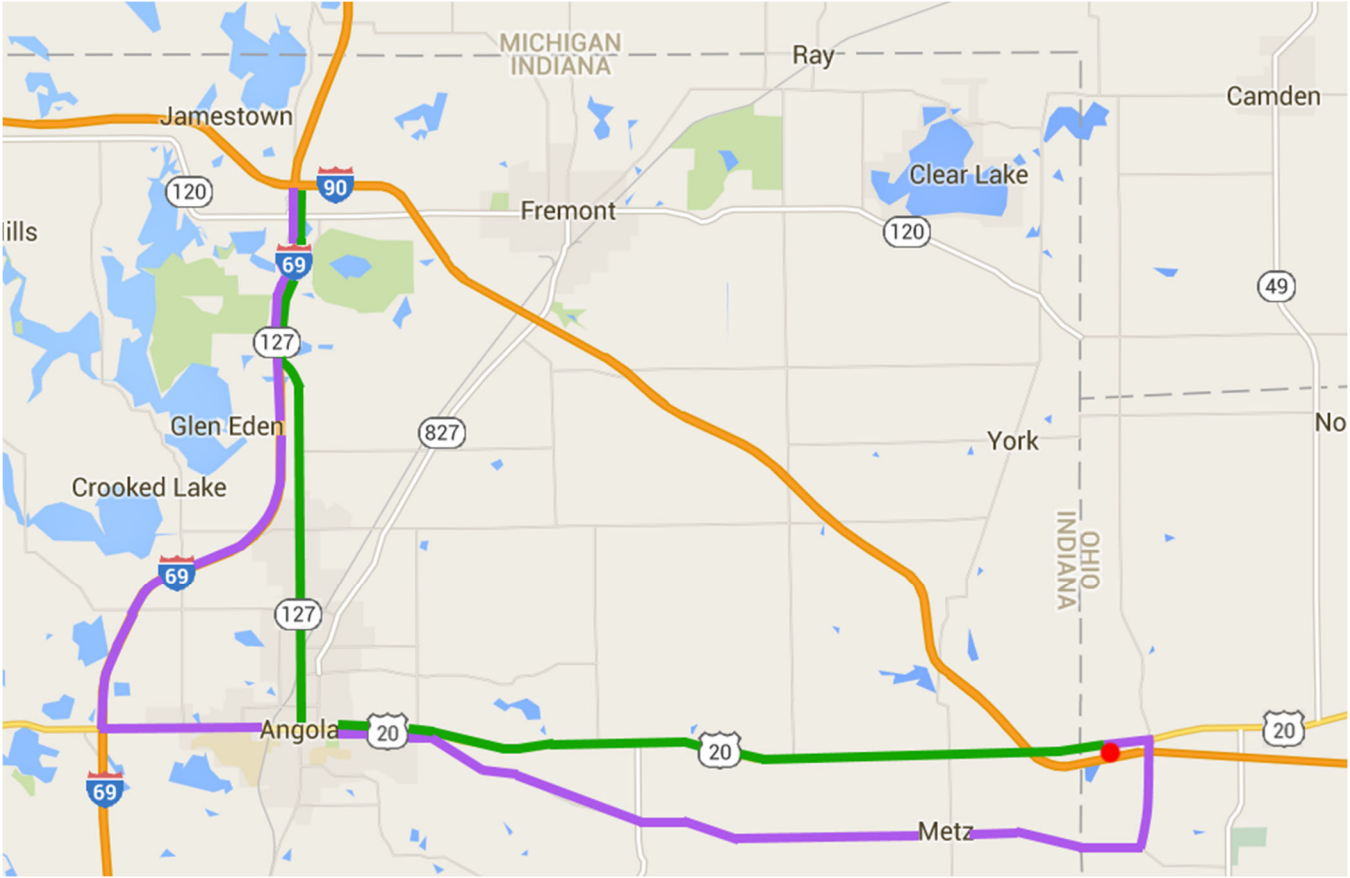
Access Gate Location (continued)	Page
MP 139.9 EB - SR 58 Access Drive (Locked Manual Gate)	4-94
MP 140.0 WB - SR 58 Access Drive	4-96
MP 141.1 EB - Amherst MB	4-99
MP 141.3 WB - Amherst MB Access Drive	4-102
MP 159.4 WB - Admin Building	4-105
MP 159.5 EB - Admin Building Access Drive	4-108
MP 170.1 EB - Towpath SP Back Gate	4-111
MP 170.1 WB - Great Lakes SP Back Gate	4-114
MP 173.9 EB - Boston MB	4-117
MP 173.9 WB - Boston MB Access Drive	4-120
MP 184.8 EB - Stow Road Access Drive	4-122
MP 184.8 WB - Stow Road Access Drive	4-125
MP 197.0 EB - Brady's Leap SP Back Gate	4-128
MP 197.0 WB - Portage SP Back Gate	4-131
MP 198.5 WB - Hiram MB Access Drive	4-133
MP 198.6 EB - Hiram MB	4-135
MP 202.8 EB - Bryant Road Access Drive	4-138
MP 202.8 WB - Bryant Road Access Drive	4-141
MP 219.4 EB - Mahoning Avenue Access Drive (Salt Dome)	4-144
MP 219.4 WB - Mahoning Avenue Access Drive	4-147
MP 228.1 EB - Canfield MB	4-150
MP 228.2 WB - Canfield MB Access Drive	4-153
MP 237.2 EB - Glacier Hills SP Back Gate	4-156
MP 237.2 WB - Mahoning Valley SP Back Gate	4-159
MP 239.0 WB - Eastgate Back Gate	4-162



OTIC Access Gate Diversion Route
I-80/I-90 Westbound
MP 0.45

General Play Information

Gate Location	Direction	Description
MP 0.45	WB	US 20 Access Drive (Locked Manual Gate)



- Access Gate Location
- Primary Diversion Route
- Alternate Diversion Route

Diversion Turn-By-Turn Directions

Primary Diversion Route

- Exit **Ohio Turnpike (I-80/I-90) West** at **Milepost 0.45**
- Turn **Left** onto **US 20 West** (10.2 mi.)
- Turn **Right** onto **SR 127 North** (5.1 mi.)
- **Merge** onto **I-69 North** (1.6 mi.)
- Take **Exit 156** to **Indiana Toll Road I-80/I-90 West**

Alternate Diversion Route

- Exit **Ohio Turnpike (I-80) West** at **Milepost 0.45**
- Turn **Right** onto **US 20 East** (0.7 mi.)
- Turn **Right** onto **County Road M.50 South** (1.4 mi.)
- Turn **Right** onto **County Road M.75 South** (9.5 mi.)
- Turn **Left** onto **US 20 West** (4.0 mi.)
- Turn **Right** onto **I-69 North** (7.8 mi.)
- Take **Exit 156** to **Indiana Toll Road I-80/I-90 West**

Closure Notes

- Diversion route is for passenger vehicle use only.
- Diversion route should be driven to make sure there are no obstructions, weather related issues, local detours, etc.
- Removal of entrapped commercial vehicles will depend on the expected duration of the closure.
- During a prolonged closure or major incident the County EMA may be able to provide water, blankets, gasoline, food, etc. for entrapped motorists.
- The County EMA may be able to provide four wheelers, generators, PCMBs, power tools, etc. to help manage and/or clear the incident area.

Emergency Closure Notification List

Jurisdiction	Notes
Highway Patrol	OSHP Turnpike Operations
	Indiana State Police – Toll Road
	Indiana State Police – Fort Wayne District 22
ODOT District	District 2
InDOT District	Indiana DOT Fort Wayne District
ODOT TMC	Central Office - Columbus
Indiana TMC	Option 1
City/Village	Angola, IN PD
County Engineer	Williams County Engineer
	Stueben County IN Engineer (ext 3600)
County Sheriff	Williams County Sheriff
	Stueben County IN Sheriff
County EMA	Williams County EMA
	Stueben County IN (ext 3400)
Township	N/A
Indiana	Indiana Toll Road Traffic Management Center

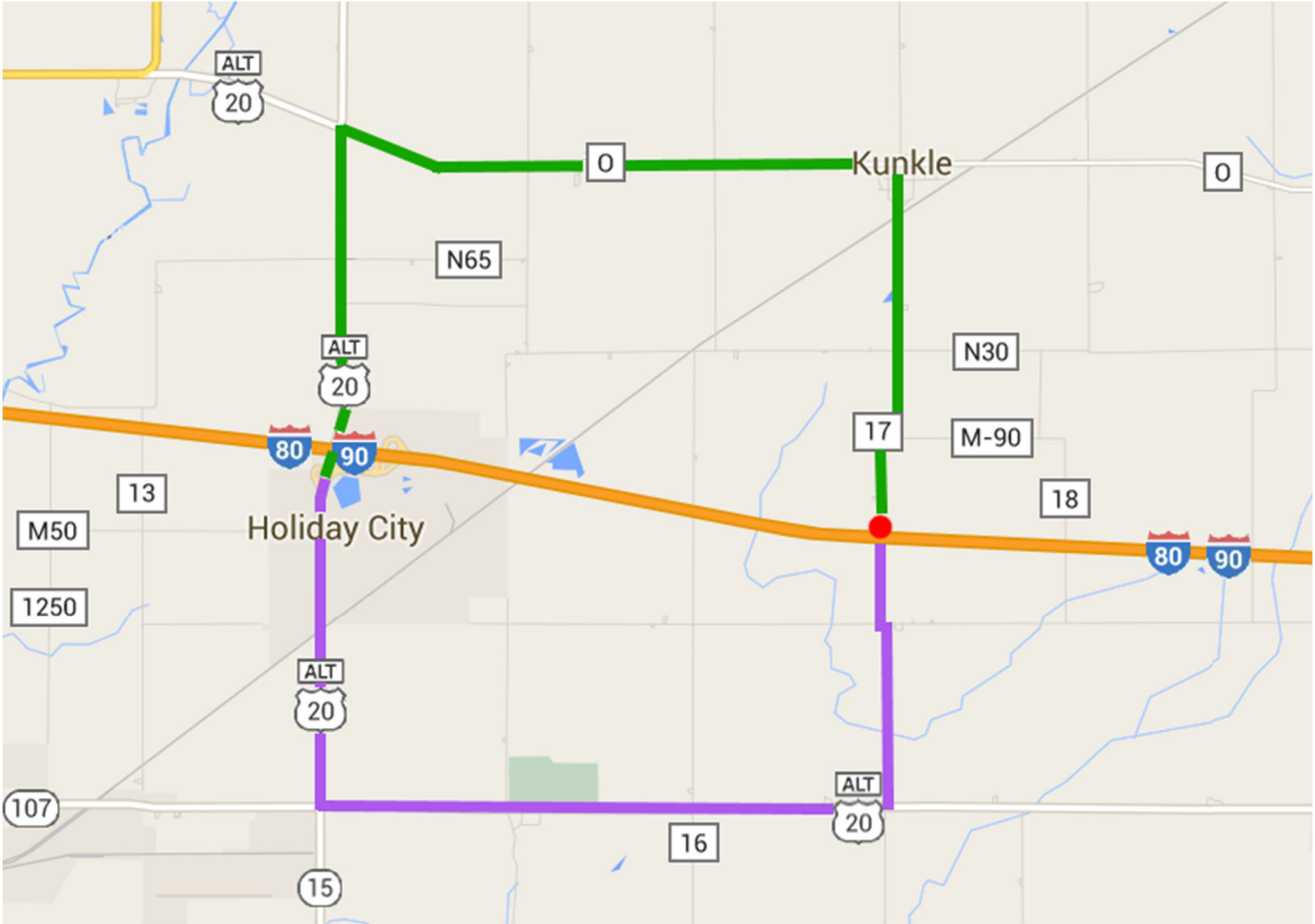
Refer to Appendix B for contact information



OTIC Access Gate Diversion Route
I-80/I-90 Westbound
MP 16.0

General Play Information

Gate Location	Direction	Description
MP 16.0	WB	Kunkle Maintenance Building Access Drive



- Access Gate Location
- Primary Diversion Route
- Alternate Diversion Route

Diversion Turn-By-Turn Directions

Primary Diversion Route

- Exit **Ohio Turnpike (I-80/I-90) West** at **Milepost 16.0**
- Turn **Left** onto **County Road 17 North** (2.1 mi.)
- Turn **Left** onto **County Road O West** (3.2 mi.)
- Turn **Left** onto **SR 15 South** (1.9 mi.)
- Destination **Ohio Turnpike Toll Plaza 13 (I-80/I-90) West** is on the **Right**

Alternate Diversion Route

- Exit **Ohio Turnpike (I-80/I-90) West** at **Milepost 16.0**
- Turn **Right** onto **County Road 17 South** (1.5 mi.)
- Turn **Right** onto **US 20 ALT West** (3.0 mi.)
- Turn **Right** onto **SR 15 North** (1.7 mi.)
- Destination **Ohio Turnpike Toll Plaza 13 (I-80/I-90) West** is on the **Right**

Closure Notes

- Diversion route is for passenger vehicle use only.
- Diversion route should be driven to make sure there are no obstructions, weather related issues, local detours, etc.
- Removal of entrapped commercial vehicles will depend on the expected duration of the closure.
- If Toll Plaza is unstaffed then consider staffing during diversion to reduce traffic queue / wait times.
- During a prolonged closure or major incident the County EMA may be able to provide water, blankets, gasoline, food, etc. for entrapped motorists.
- The County EMA may be able to provide four wheelers, generators, PCMBs, power tools, etc. to help manage and/or clear the incident area.

Emergency Closure Notification List

Jurisdiction	Notes
Highway Patrol	OSHP Turnpike Operations
ODOT District	District 2
ODOT TMC	Central Office - Columbus
City/Village	N/A
County Engineer	Williams County Engineer
County Sheriff	Williams County Sheriff
County EMA	Williams County EMA
Township	N/A

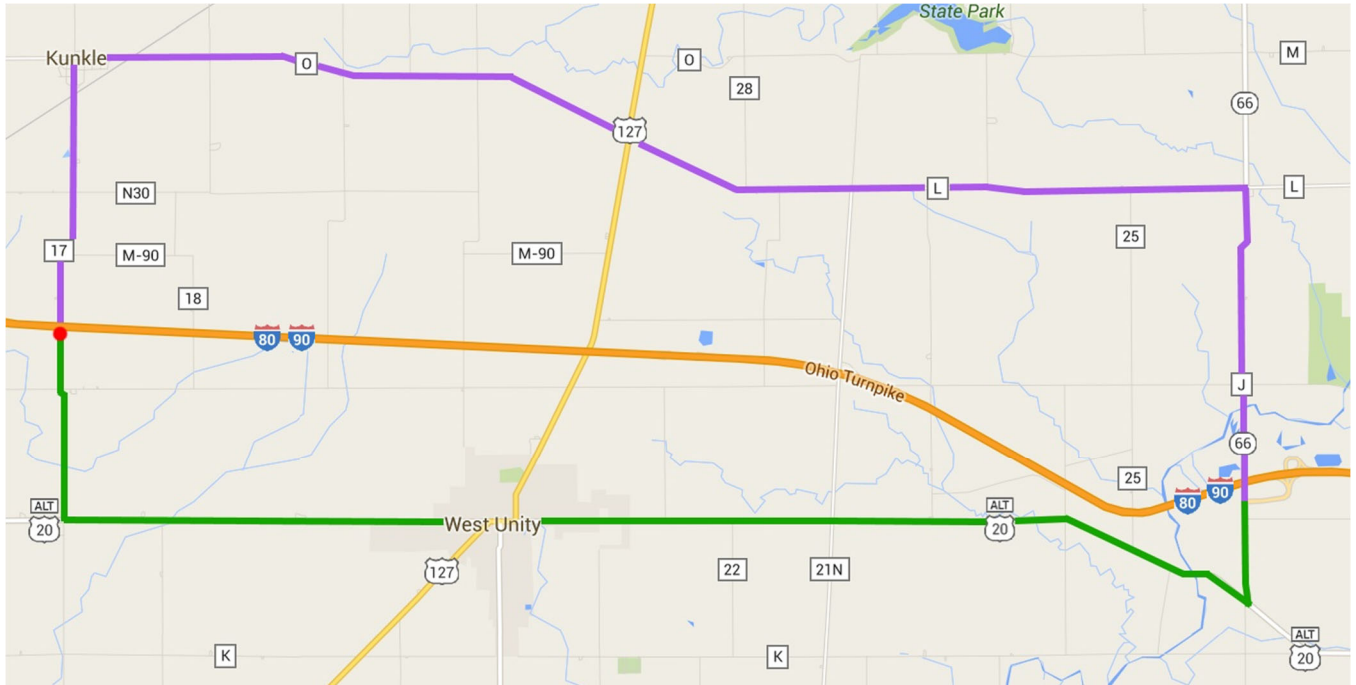
Refer to Appendix B for contact information



**OTIC Access Gate Diversion Route
I-80/I-90 Eastbound
MP 16.0**

General Play Information

Gate Location	Direction	Description
MP 16.0	EB	Kunkle Maintenance Building Access Drive



- Access Gate Location
- Primary Diversion Route
- Alternate Diversion Route

Diversion Turn-By-Turn Directions

Primary Diversion Route

- Exit **Ohio Turnpike (I-80/I-90) East** at **Milepost 16.0**
- Turn **Right** onto **County Road 17 South** (1.5 mi.)
- Turn **Left** onto **US 20 ALT East** (9.1 mi.)
- Turn **Left** onto **SR 66 North** (0.7 mi.)
- Destination **Ohio Turnpike Toll Plaza 25 (I-80/I-90) East** is on the **Right**

Alternate Diversion Route

- Exit **Ohio Turnpike (I-80/I-90) East** at **Milepost 16.0**
- Turn **Left** onto **County Road 17 North** (2.0 mi.)
- Turn **Right** onto **County Road 0 East** (3.0 mi.)
- Continue **Straight** onto **County Road N East** (1.2 mi.)
- Continue **Straight** onto **County Road L East** (4.7 mi.)
- Turn **Right** onto **SR 66 South** (2.4 mi.)
- Destination **Ohio Turnpike Toll Plaza 25 (I-80/I-90) East** is on the **Left**

Closure Notes

- Diversion route is for passenger vehicle use only.
- Diversion route should be driven to make sure there are no obstructions, weather related issues, local detours, etc.
- Removal of entrapped commercial vehicles will depend on the expected duration of the closure.
- If Toll Plaza is unstaffed then consider staffing during diversion to reduce traffic queue / wait times.
- During a prolonged closure or major incident the County EMA may be able to provide water, blankets, gasoline, food, etc. for entrapped motorists.
- The County EMA may be able to provide four wheelers, generators, PCMBs, power tools, etc. to help manage and/or clear the incident area.

Emergency Closure Notification List

Jurisdiction	Notes
Highway Patrol	OSHP Turnpike Operations
ODOT District	District 2
ODOT TMC	Central Office - Columbus
City/Village	Village of West Unity PD <i>(only notify if Primary Diversion is in effect)</i>
County Engineer	Williams County Engineer
	Fulton County Engineer
County Sheriff	Williams County Sheriff
	Fulton County Sheriff
County EMA	Williams County EMA
	Fulton County EMA
Township	N/A

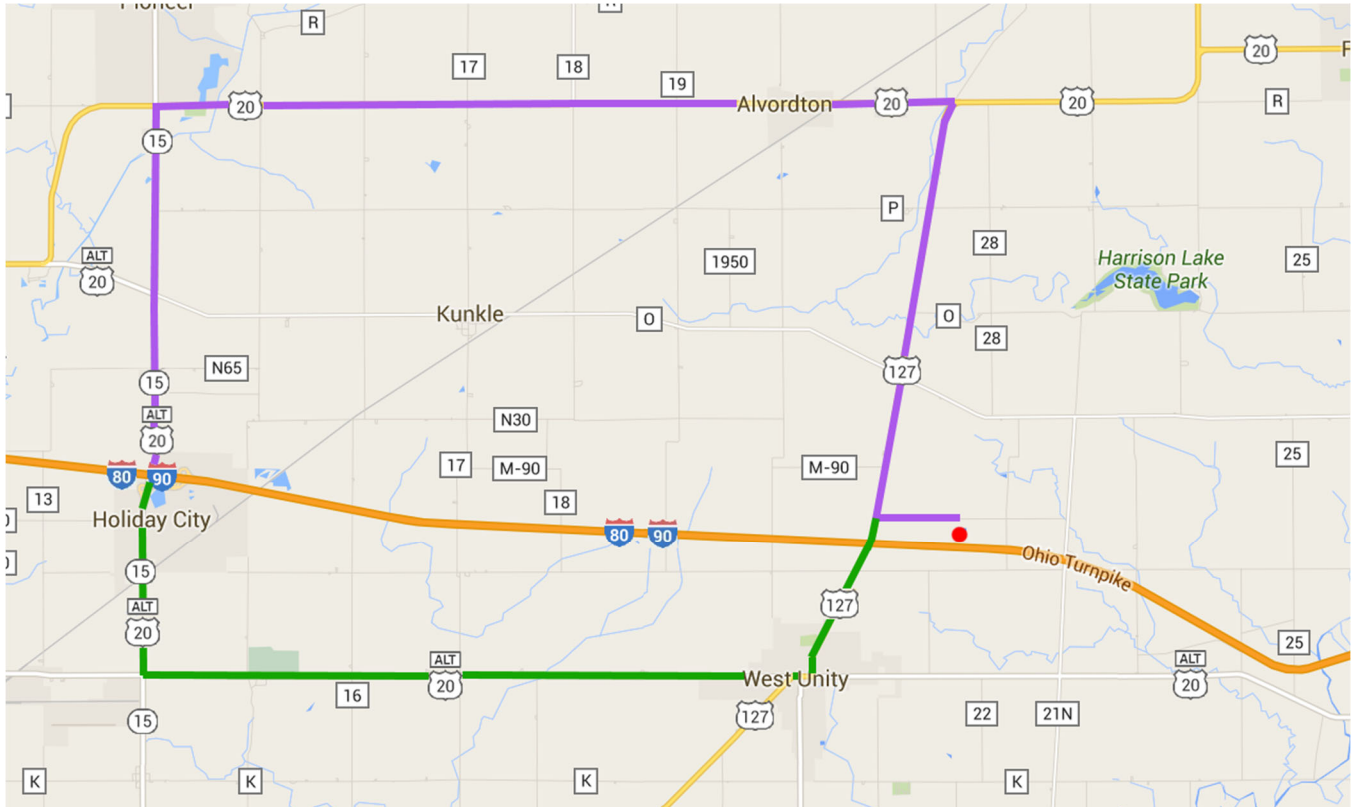
Refer to Appendix B for contact information



**OTIC Access Gate Diversion Route
I-80/I-90 Westbound
MP 20.8**

General Play Information

Gate Location	Direction	Description
MP 20.8	WB	Indian Meadow Service Plaza Back Gate



- Access Gate Location
- Primary Diversion Route
- Alternate Diversion Route

Diversion Turn-By-Turn Directions

Primary Diversion Route

- Exit **Ohio Turnpike (I-80/I-90) West** at **Milepost 20.8**
- Turn **Left** onto **County Road 50 West** (0.7 mi.)
- Turn **Left** onto **US 127 South** (1.6 mi.)
- Turn **Right** onto **US 20 ALT West** (6.4 mi.)
- Turn **Right** onto **SR 15 North** (1.7 mi.)
- Destination **Ohio Turnpike Toll Plaza 13 (I-80/I-90) West** is on the **Right**

Alternate Diversion Route

- Exit **Ohio Turnpike (I-80/I-90) West** at **Milepost 20.8**
- Turn **Left** onto **County Road 50 West** (0.7 mi.)
- Turn **Right** onto **US 127 North** (4.1 mi.)
- Turn **Left** onto **US 20 West** (7.6 mi.)
- Turn **Left** onto **SR 15 South** (3.7 mi.)
- Destination **Ohio Turnpike Toll Plaza 13 (I-80/I-90) West** is on the **Right**

Closure Notes

- Diversion route is for passenger vehicle use only.
- Diversion route should be driven to make sure there are no obstructions, weather related issues, local detours, etc.
- Removal of entrapped commercial vehicles will depend on the expected duration of the closure.
- If Toll Plaza is unstaffed then consider staffing during diversion to reduce traffic queue / wait times.
- During a prolonged closure or major incident the County EMA may be able to provide water, blankets, gasoline, food, etc. for entrapped motorists.
- The County EMA may be able to provide four wheelers, generators, PCMBs, power tools, etc. to help manage and/or clear the incident area.

Emergency Closure Notification List

Jurisdiction	Notes
Highway Patrol	OSHP Turnpike Operations
ODOT District	District 2
ODOT TMC	Central Office - Columbus
City/Village	Village of West Unity PD (<i>only notify if Primary Diversion is in effect</i>)
County Engineer	Williams County Engineer
County Sheriff	Williams County Sheriff
County EMA	Williams County EMA
Township	N/A

Refer to Appendix B for contact information

Diversion Turn-By-Turn Directions

Primary Diversion Route

- Exit **Ohio Turnpike (I-80/I-90) East** at **Milepost 20.8**
- Turn **Right** onto **County Road M West** (0.9 mi.)
- Turn **Left** onto **SR 127 South** (1.1 mi.)
- Turn **Left** onto **US 20 ALT East** (5.6 mi.)
- Turn **Right** onto **SR 66 North** (0.8 mi.)
- Destination **Ohio Turnpike Toll Plaza 25 (I-80/I-90) East** is on the **Right**

Alternate Diversion Route

- Exit **Ohio Turnpike (I-80/I-90) East** at **Milepost 20.8**
- Turn **Right** onto **County Road M West** (0.9 mi.)
- Turn **Right** onto **SR 127 North** (4.6 mi.)
- Turn **Right** onto **US 20 East** (4.3 mi.)
- Turn **Right** onto **SR 66 South** (5.9 mi.)
- Destination **Ohio Turnpike Toll Plaza 25 (I-80/I-90) East** is on the **Left**

Closure Notes

- Diversion route is for passenger vehicle use only.
- Diversion route should be driven to make sure there are no obstructions, weather related issues, local detours, etc.
- Removal of entrapped commercial vehicles will depend on the expected duration of the closure.
- If Toll Plaza is unstaffed then consider staffing during diversion to reduce traffic queue / wait times.
- During a prolonged closure or major incident the County EMA may be able to provide water, blankets, gasoline, food, etc. for entrapped motorists.
- The County EMA may be able to provide four wheelers, generators, PCMBs, power tools, etc. to help manage and/or clear the incident area.

Emergency Closure Notification List

Jurisdiction	Notes
Highway Patrol	OSHP Turnpike Operations
ODOT District	District 2
ODOT TMC	Central Office - Columbus
City/Village	Village of West Unity PD <i>(only notify if Primary Diversion is in effect)</i>
	Village of Fayette PD <i>(only notify if Alternate Diversion is in effect)</i>
County Engineer	Williams County Engineer
	Fulton County Engineer
County Sheriff	Williams County Sheriff
	Fulton County Sheriff
County EMA	Williams County EMA
	Fulton County EMA
Township	N/A

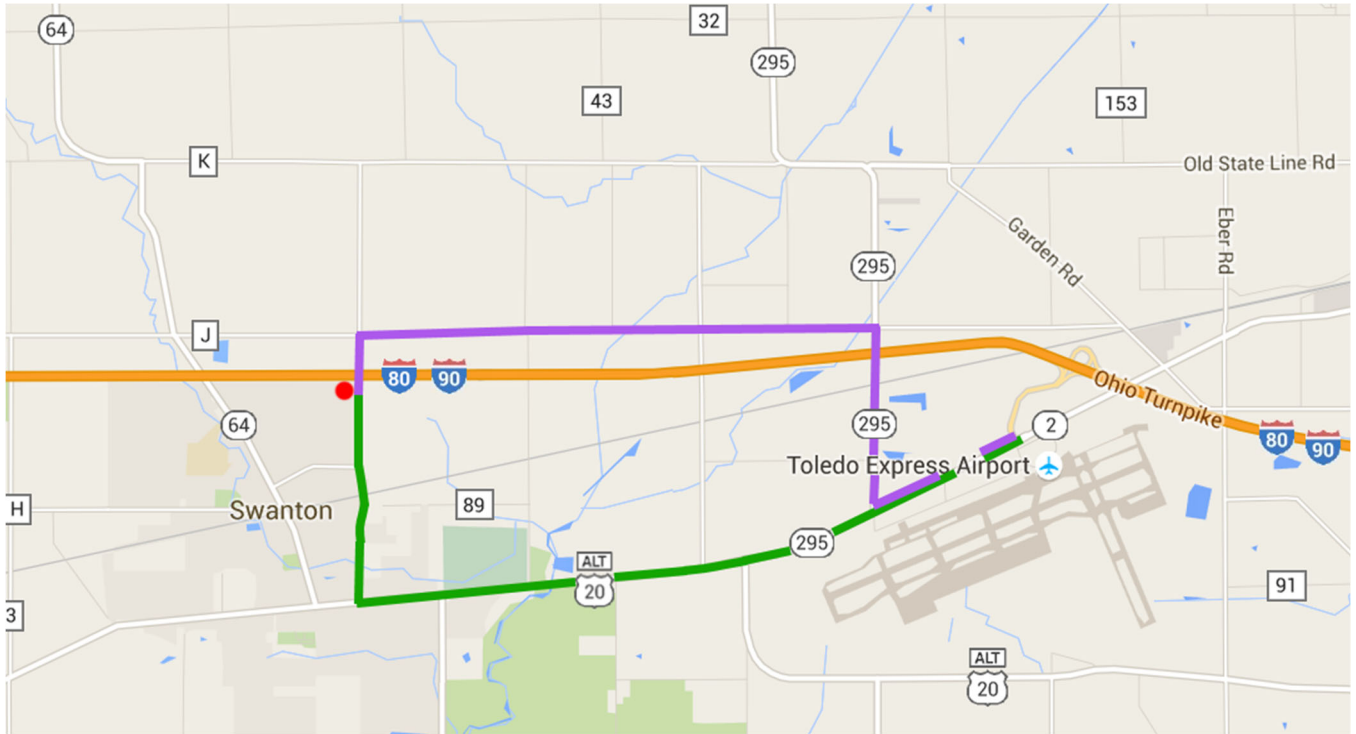
Refer to Appendix B for contact information



**OTIC Access Gate Diversion Route
I-80/I-90 Eastbound
MP 48.4**

General Play Information

Gate Location	Direction	Description
MP 48.4	EB	Swanton Maintenance Building Access Drive



- Access Gate Location
- Primary Diversion Route
- Alternate Diversion Route

Diversion Turn-By-Turn Directions

Primary Diversion Route

- Exit **Ohio Turnpike (I-80/I-90) East** at **Milepost 48.4**
- Turn **Right** onto **South Fulton-Lucas Road South** (1.2 mi.)
- Turn **Left** onto **US 20 ALT East** (3.9 mi.)
- Destination **Ohio Turnpike Toll Plaza 52 (I-80/I-90) East** is on the **Left**

Alternate Diversion Route

- Exit **Ohio Turnpike (I-80/I-90) East** at **Milepost 48.4**
- Turn **Left** onto **South Fulton-Lucas Road North** (0.3 mi.)
- Turn **Right** onto **Shaffer Road East** (3.0 mi.)
- Turn **Right** onto **SR 295 South** (1.1 mi.)
- Turn **Left** onto **US 20 ALT East** (0.9 mi.)
- Destination **Ohio Turnpike Toll Plaza 52 (I-80/I-90) East** is on the **Left**

Closure Notes

- Diversion route is for passenger vehicle use only.
- Diversion route should be driven to make sure there are no obstructions, weather related issues, local detours, etc.
- Removal of entrapped commercial vehicles will depend on the expected duration of the closure.
- If Toll Plaza is unstaffed then consider staffing during diversion to reduce traffic queue / wait times.
- During a prolonged closure or major incident the County EMA may be able to provide water, blankets, gasoline, food, etc. for entrapped motorists.
- The County EMA may be able to provide four wheelers, generators, PCMBs, power tools, etc. to help manage and/or clear the incident area.

Emergency Closure Notification List

Jurisdiction	Notes
Highway Patrol	OSHP Turnpike Operations
ODOT District	District 2
ODOT TMC	Central Office - Columbus
City/Village	Village of Swanton PD (<i>only notify if Primary Diversion is in effect</i>)
County Engineer	Lucas County Engineer
County Sheriff	Lucas County Sheriff
County EMA	Lucas County EMA
Township	N/A

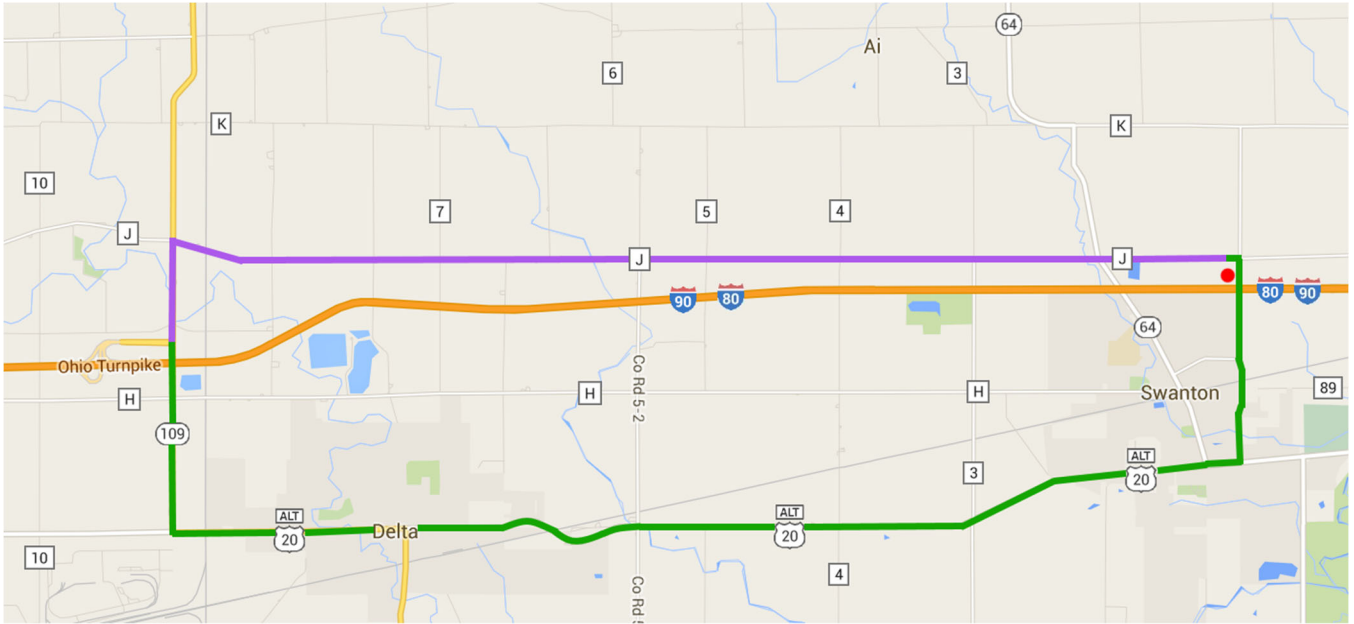
Refer to Appendix B for contact information



**OTIC Access Gate Diversion Route
I-80/I-90 Westbound
MP 48.4**

General Play Information

Gate Location	Direction	Description
MP 48.4	WB	Swanton Maintenance Building Access Drive



- Access Gate Location
- Primary Diversion Route
- Alternate Diversion Route

Diversion Turn-By-Turn Directions

Primary Diversion Route

- Exit **Ohio Turnpike (I-80/I-90) West** at **Milepost 48.4**
- Turn **Right** onto **South Fulton-Lucas Road South** (1.3 mi.)
- Turn **Right** onto **US 20 ALT West** (8.2 mi.)
- Turn **Right** onto **SR 109 North** (2.4 mi.)
- Destination **Ohio Turnpike Toll Plaza 39 (I-80/I-90) West** is on the **Left**

Alternate Diversion Route

- Exit **Ohio Turnpike (I-80/I-90) West** at **Milepost 48.4**
- Turn **Left** onto **South Fulton-Lucas Road North** (0.2 mi.)
- Turn **Left** onto **County Road J** (8.0 mi.)
- Turn **Left** onto **SR 109 South** (0.8 mi.)
- Destination **Ohio Turnpike Toll Plaza 39 (I-80/I-90) West** is on the **Right**

Closure Notes

- Diversion route is for passenger vehicle use only.
- Diversion route should be driven to make sure there are no obstructions, weather related issues, local detours, etc.
- Removal of entrapped commercial vehicles will depend on the expected duration of the closure.
- If Toll Plaza is unstaffed then consider staffing during diversion to reduce traffic queue / wait times.
- During a prolonged closure or major incident the County EMA may be able to provide water, blankets, gasoline, food, etc. for entrapped motorists.
- The County EMA may be able to provide four wheelers, generators, PCMBs, power tools, etc. to help manage and/or clear the incident area.

Emergency Closure Notification List

Jurisdiction	Notes
Highway Patrol	OSHP Turnpike Operations
ODOT District	District 2
ODOT TMC	Central Office - Columbus
City/Village	Village of Swanton PD <i>(only notify if Primary Diversion is in effect)</i>
	Village of Delta PD <i>(only notify if Primary Diversion is in effect)</i>
County Engineer	Fulton County Engineer
County Sheriff	Fulton County Sheriff
County EMA	Fulton County EMA
Township	N/A

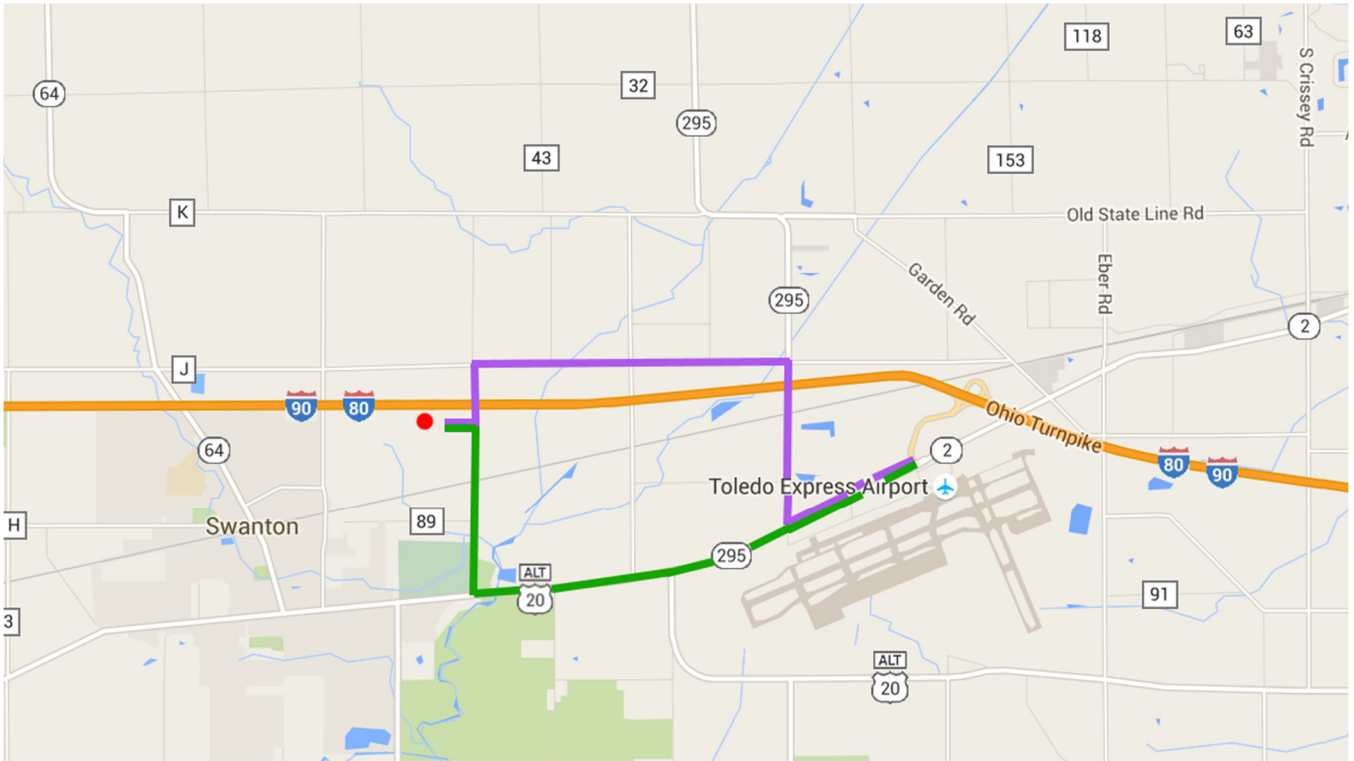
Refer to Appendix B for contact information



**OTIC Access Gate Diversion Route
I-80/I-90 Eastbound
MP 49.0**

General Play Information

Gate Location	Direction	Description
MP 49.0	EB	Service Plaza 2 (Closed) Back Gate



- Access Gate Location
- Primary Diversion Route
- Alternate Diversion Route

Diversion Turn-By-Turn Directions

Primary Diversion Route

- Exit **Ohio Turnpike (I-80/I-90) East** at **Milepost 49.0**
- Turn **Right** onto **Scott Road South** (1.1 mi.)
- Turn **Left** onto **US 20 ALT East** (3.0 mi.)
- Destination **Ohio Turnpike Toll Plaza 52 (I-80/I-90) East** is on the **Left**

Alternate Diversion Route

- Exit **Ohio Turnpike (I-80/I-90) East** at **Milepost 49.0**
- Turn **Left** onto **Scott Road North** (0.3 mi.)
- Turn **Right** onto **Shaffer Road East** (2.0 mi.)
- Turn **Right** onto **SR 295 South** (1.0 mi.)
- Turn **Left** onto **US 20 ALT East** (0.9 mi.)
- Destination **Ohio Turnpike Toll Plaza 52 (I-80/I-90) East** is on the **Left**

Closure Notes

- Diversion route is for passenger vehicle use only.
- Diversion route should be driven to make sure there are no obstructions, weather related issues, local detours, etc.
- Removal of entrapped commercial vehicles will depend on the expected duration of the closure.
- If Toll Plaza is unstaffed then consider staffing during diversion to reduce traffic queue / wait times.
- During a prolonged closure or major incident the County EMA may be able to provide water, blankets, gasoline, food, etc. for entrapped motorists.
- The County EMA may be able to provide four wheelers, generators, PCMBs, power tools, etc. to help manage and/or clear the incident area.

Emergency Closure Notification List

Jurisdiction	Notes
Highway Patrol	OSHP Turnpike Operations
ODOT District	District 2
ODOT TMC	Central Office - Columbus
City/Village	N/A
County Engineer	Lucas County Engineer
County Sheriff	Lucas County Sheriff
County EMA	Lucas County EMA
Township	N/A

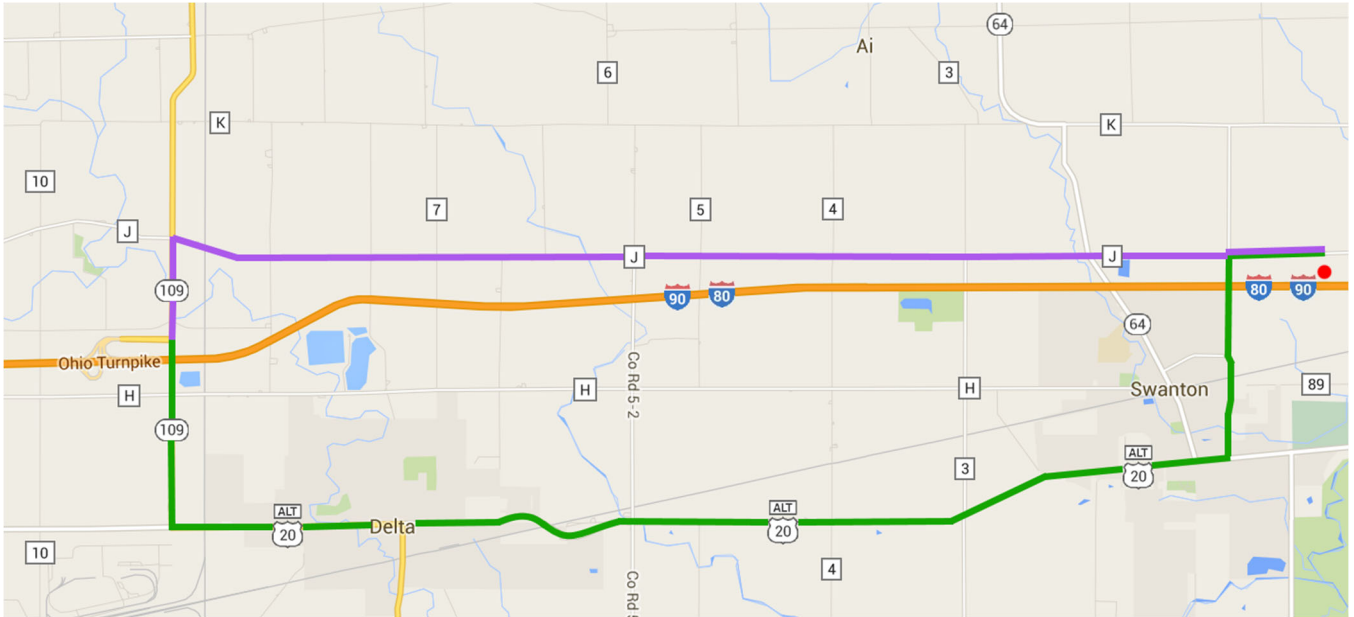
Refer to Appendix B for contact information






**OTIC Access Gate Diversion Route
I-80/I-90 Westbound
MP 49.0**

General Play Information

Gate Location	Direction	Description
MP 49.0	WB	Service Plaza 2 (Closed) Back Gate



-  Access Gate Location
-  Primary Diversion Route
-  Alternate Diversion Route

Diversion Turn-By-Turn Directions

Primary Diversion Route

- Exit **Ohio Turnpike (I-80/I-90) West** at **Milepost 49.0**
- Turn **Left** onto **Shaffer Road West** (mi.)
- Turn **Left** onto **South Fulton-Lucas Road South** (1.5 mi.)
- Turn **Right** onto **US 20 ALT West** (8.2 mi.)
- Turn **Right** onto **SR 109 North** (2.4 mi.)
- Destination **Ohio Turnpike Toll Plaza 39 (I-80/I-90) West** is on the **Left**

Alternate Diversion Route

- Exit **Ohio Turnpike (I-80/I-90) West** at **Milepost 49.0**
- Turn **Left** onto **Shaffer Road West** (8.5 mi.)
- Turn **Left** onto **SR 109 South** (0.8 mi.)
- Destination **Ohio Turnpike Toll Plaza 39 (I-80/I-90) West** is on the **Right**

Closure Notes

- Diversion route is for passenger vehicle use only.
- Diversion route should be driven to make sure there are no obstructions, weather related issues, local detours, etc.
- Removal of entrapped commercial vehicles will depend on the expected duration of the closure.
- If Toll Plaza is unstaffed then consider staffing during diversion to reduce traffic queue / wait times.
- During a prolonged closure or major incident the County EMA may be able to provide water, blankets, gasoline, food, etc. for entrapped motorists.
- The County EMA may be able to provide four wheelers, generators, PCMBs, power tools, etc. to help manage and/or clear the incident area.

Emergency Closure Notification List

Jurisdiction	Notes
Highway Patrol	OSHP Turnpike Operations
ODOT District	District 2
ODOT TMC	Central Office - Columbus
City/Village	Village of Swanton PD <i>(only notify if Primary Diversion is in effect)</i>
	Village of Delta PD <i>(only notify if Primary Diversion is in effect)</i>
County Engineer	Fulton County Engineer
County Sheriff	Fulton County Sheriff
County EMA	Fulton County EMA

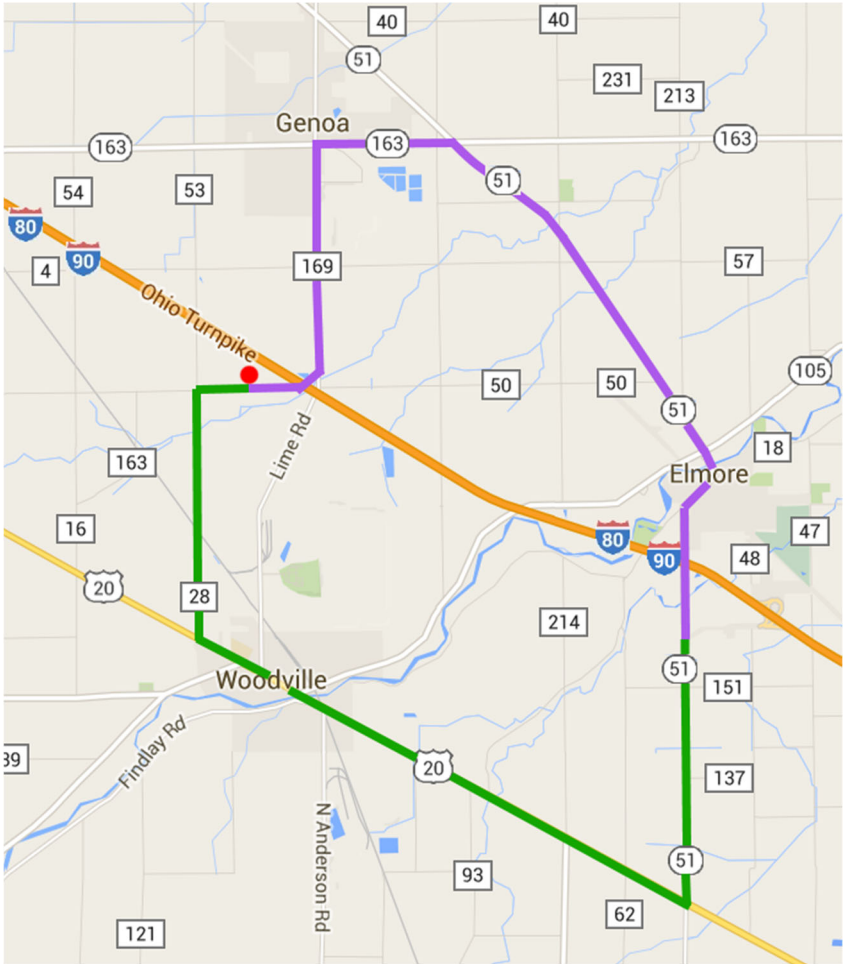
Refer to Appendix B for contact information






**OTIC Access Gate Diversion Route
I-80/I-90/I-76 Eastbound
MP 76.9**

General Play Information

Gate Location	Direction	Description
MP 76.9	EB	Wyandot Service Plaza Back Gate



-  Access Gate Location
-  Primary Diversion Route
-  Alternate Diversion Route

Diversion Turn-By-Turn Directions

Primary Diversion Route

- Exit **Ohio Turnpike (I-80/I-90) East** at **Milepost 76.9**
- Turn **Right** onto **Trapp Road West** (0.2 mi.)
- Turn **Left** onto **Dutch Road South** (2.0 mi.)
- Turn **Left** onto **US 20 East** (4.6 mi.)
- Turn **Left** onto **SR 51 North** (2.2 mi.)
- Destination **Ohio Turnpike Toll Plaza 81 (I-80/I-90) East** is on the **Right**

Alternate Diversion Route

- Exit **Ohio Turnpike (I-80/I-90) East** at **Milepost 76.9**
- Turn **Left** onto **Trapp Road East** (0.6 mi.)
- Turn **Left** onto **Lime Road North** (1.9 mi.)
- Turn **Right** onto **SR 163 East** (1.1 mi.)
- Turn **Right** onto **SR 51 South** (5.0 mi.)
- Destination **Ohio Turnpike Toll Plaza 81 (I-80/I-90) East** is on the **Left**

Closure Notes

- Diversion route is for passenger vehicle use only.
- Diversion route should be driven to make sure there are no obstructions, weather related issues, local detours, etc.
- Removal of entrapped commercial vehicles will depend on the expected duration of the closure.
- If Toll Plaza is unstaffed then consider staffing during diversion to reduce traffic queue / wait times
- During a prolonged closure or major incident the County EMA may be able to provide water, blankets, gasoline, food, etc. for entrapped motorists.
- The County EMA may be able to provide four wheelers, generators, PCMBs, power tools, etc. to help manage and/or clear the incident area.

Emergency Closure Notification List

Jurisdiction	Notes
Highway Patrol	OSHP Turnpike Operations
ODOT District	District 2
ODOT TMC	Central Office - Columbus
City/Village	Village of Woodville PD <i>(only notify if Primary Diversion is in effect)</i>
	Village of Genoa PD <i>(only notify if Alternate Diversion is in effect)</i>
	Village of Elmore PD <i>(only notify if Alternate Diversion is in effect)</i>
County Engineer	Sandusky County Engineer
	Ottawa County Engineer
County Sheriff	Sandusky County Sheriff
	Ottawa County Sheriff
County EMA	Sandusky County EMA
	Ottawa County EMA
Township	N/A

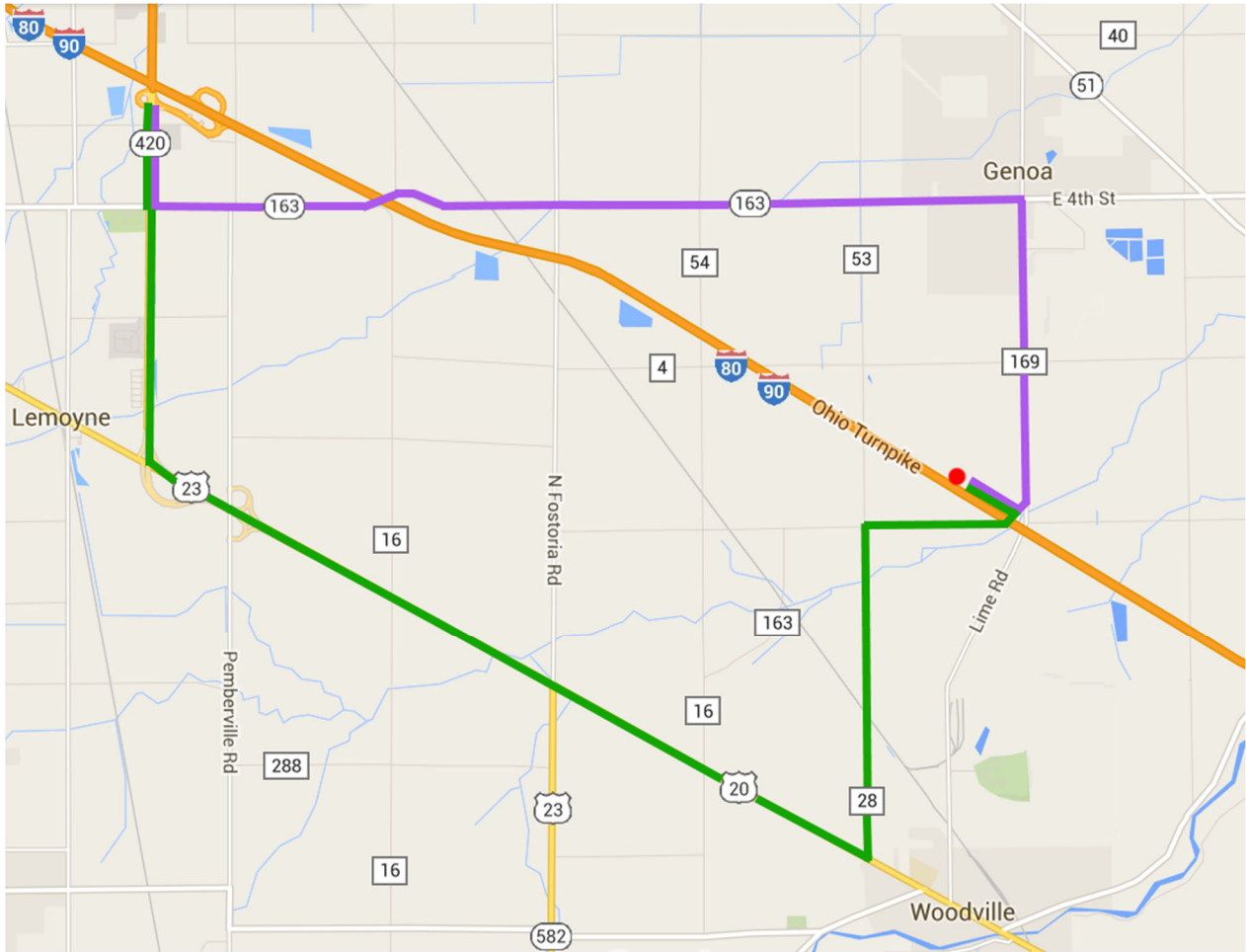
Refer to Appendix B for contact information



**OTIC Access Gate Diversion Route
I-80/I-90 Westbound
MP 76.9**

General Play Information

Gate Location	Direction	Description
MP 76.9	WB	Blue Heron Service Plaza Back Gate



- Access Gate Location
- Primary Diversion Route
- Alternate Diversion Route

Diversion Turn-By-Turn Directions

Primary Diversion Route

- Exit **Ohio Turnpike (I-80/I-90) West** at **Milepost 76.9**
- Turn **Right** onto **Trapp Road West** (0.9 mi.)
- Turn **Left** onto **Dutch Road South** (1.1 mi.)
- Turn **Right** onto **US 20 West** (4.9 mi.)
- Take **Exit 81A** to **US 420 North** (2.3 mi.)
- Destination **Ohio Turnpike Toll Plaza 71 (I-80/I-90) West** is on the **Right**

Alternate Diversion Route

- Exit **Ohio Turnpike (I-80/I-90) West** at **Milepost 76.9**
- Turn **Left** onto **Trapp Road East** (0.1 mi.)
- Turn **Left** onto **Lime Road North** (1.9 mi.)
- Turn **Left** onto **SR 163 West** (5.4 mi.)
- Turn **Right** onto **US 420 North** (0.6 mi.)
- Destination **Ohio Turnpike Toll Plaza 71 (I-80/I-90) West** is on the **Right**

Closure Notes

- Diversion route is for passenger vehicle use only.
- Diversion route should be driven to make sure there are no obstructions, weather related issues, local detours, etc.
- Removal of entrapped commercial vehicles will depend on the expected duration of the closure.
- If Toll Plaza is unstaffed then consider staffing during diversion to reduce traffic queue / wait times
- During a prolonged closure or major incident the County EMA may be able to provide water, blankets, gasoline, food, etc. for entrapped motorists.
- The County EMA may be able to provide four wheelers, generators, PCMBs, power tools, etc. to help manage and/or clear the incident area.

Emergency Closure Notification List

Jurisdiction	Notes
Highway Patrol	OSHP Turnpike Operations
ODOT District	District 2
ODOT TMC	Central Office - Columbus
City/Village	Village of Woodville PD <i>(only notify if Primary Diversion is in effect)</i>
	Village of Genoa PD <i>(only notify if Alternate Diversion is in effect)</i>
County Engineer	Wood County Engineer
	Sandusky County Engineer
	Ottawa County Engineer <i>(only notify if Alternate Diversion is in effect)</i>
County Sheriff	Wood County Sheriff
	Sandusky County Sheriff
	Ottawa County Sheriff <i>(only notify if Alternate Diversion is in effect)</i>
County EMA	Wood County EMA
	Sandusky County EMA
	Ottawa County EMA <i>(only notify if Alternate Diversion is in effect)</i>
Township	N/A

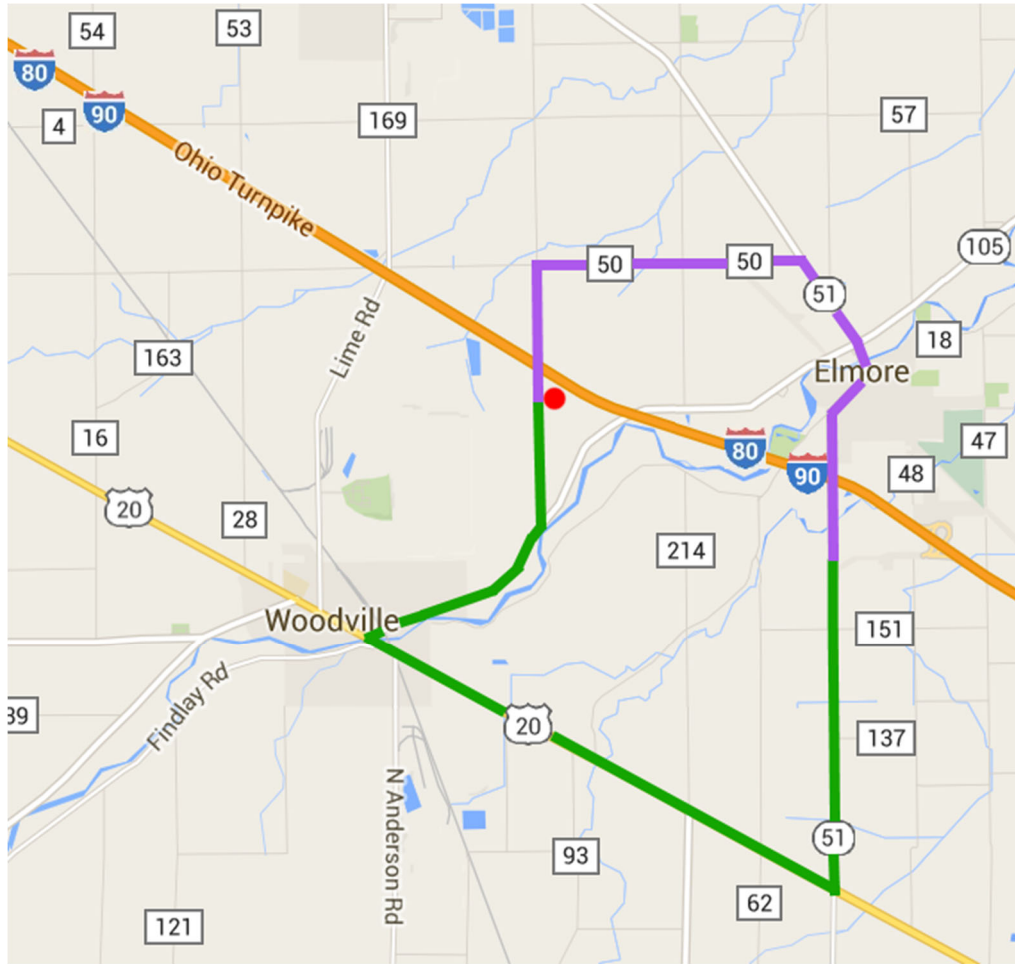
Refer to Appendix B for contact information



**OTIC Access Gate Diversion Route
I-80/I-90 Eastbound
MP 78.8**

General Play Information

Gate Location	Direction	Description
MP 78.8	EB	S Martin Williston Road Access Drive



- Access Gate Location
- Primary Diversion Route
- Alternate Diversion Route

Diversion Turn-By-Turn Directions

Primary Diversion Route

- Exit **Ohio Turnpike (I-80/I-90) East** at **Milepost 78.8**
- Turn **Left** onto **South Martin Williston Road South** (1.0 mi.)
- Turn **Right** onto **SR 105 West** (1.5 mi.)
- Turn **Left** onto **US 20 East** (3.6 mi.)
- Turn **Left** onto **SR 51 North** (2.2 mi.)
- Destination **Ohio Turnpike Toll Plaza 81 (I-80/I-90) East** is on the **Right**

Alternate Diversion Route

- Exit **Ohio Turnpike (I-80/I-90) East** at **Milepost 78.8**
- Turn **Right** onto **South Martin Williston Road North** (0.7 mi.)
- Turn **Right** onto **West Witty Road East** (1.8 mi.)
- Turn **Right** onto **SR 51 South** (2.3 mi.)
- Destination **Ohio Turnpike Toll Plaza 81 (I-80/I-90) East** is on the **Left**

Closure Notes

- Diversion route is for passenger vehicle use only.
- Diversion route should be driven to make sure there are no obstructions, weather related issues, local detours, etc.
- Removal of entrapped commercial vehicles will depend on the expected duration of the closure.
- If Toll Plaza is unstaffed then consider staffing during diversion to reduce traffic queue / wait times.
- During a prolonged closure or major incident the County EMA may be able to provide water, blankets, gasoline, food, etc. for entrapped motorists.
- The County EMA may be able to provide four wheelers, generators, PCMBs, power tools, etc. to help manage and/or clear the incident area.

Emergency Closure Notification List

Jurisdiction	Notes
Highway Patrol	OSHP Turnpike Operations
ODOT District	District 2
ODOT TMC	Central Office - Columbus
City/Village	Village of Woodville PD <i>(only notify if Primary Diversion is in effect)</i>
	Village of Elmore PD <i>(only notify if Alternate Diversion is in effect)</i>
County Engineer	Sandusky County Engineer <i>(only notify if Primary Diversion is in effect)</i>
	Ottawa County Engineer <i>(only notify if Alternate Diversion is in effect)</i>
County Sheriff	Sandusky County Sheriff <i>(only notify if Primary Diversion is in effect)</i>
	Ottawa County Sheriff <i>(only notify if Alternate Diversion is in effect)</i>
County EMA	Sandusky County EMA <i>(only notify if Primary Diversion is in effect)</i>
	Ottawa County EMA <i>(only notify if Alternate Diversion is in effect)</i>
Township	N/A

Refer to Appendix B for contact information

Diversion Turn-By-Turn Directions

Primary Diversion Route

- Exit **Ohio Turnpike (I-80/I-90) West** at **Milepost 78.8**
- Turn **Left** onto **South Martin Williston Road South** (1.1 mi.)
- Turn **Right** onto **SR 105 West** (1.5 mi.)
- Turn **Right** onto **US 20 West** (5.9 mi.)
- Take **Exit 81A** to **US 420 North** (2.3 mi.)
- Destination **Ohio Turnpike Toll Plaza 71 (I-80/I-90) West** is on the **Right**

Alternate Diversion Route

- Exit **Ohio Turnpike (I-80/I-90) West** at **Milepost 78.8**
- Turn **Right** onto **South Martin Williston Road North** (2.8 mi.)
- Turn **Left** onto **SR 163 West** (6.4 mi.)
- Turn **Right** onto **US 420 North** (0.6 mi.)
- Destination **Ohio Turnpike Toll Plaza 71 (I-80/I-90) West** is on the **Right**

Closure Notes

- Diversion route is for passenger vehicle use only.
- Diversion route should be driven to make sure there are no obstructions, weather related issues, local detours, etc.
- Removal of entrapped commercial vehicles will depend on the expected duration of the closure.
- If Toll Plaza is unstaffed then consider staffing during diversion to reduce traffic queue / wait times.
- During a prolonged closure or major incident the County EMA may be able to provide water, blankets, gasoline, food, etc. for entrapped motorists.
- The County EMA may be able to provide four wheelers, generators, PCMBs, power tools, etc. to help manage and/or clear the incident area.

Emergency Closure Notification List

Jurisdiction	Notes
Highway Patrol	OSHP Turnpike Operations
ODOT District	District 2
ODOT TMC	Central Office - Columbus
City/Village	Village of Woodville PD <i>(only notify if Primary Diversion is in effect)</i>
	Village of Genoa PD <i>(only notify if Alternate Diversion is in effect)</i>
County Engineer	Wood County Engineer
	Sandusky County Engineer
	Ottawa County Engineer <i>(only notify if Alternate Diversion is in effect)</i>
County Sheriff	Wood County Sheriff
	Sandusky County Sheriff
	Ottawa County Sheriff <i>(only notify if Alternate Diversion is in effect)</i>
County EMA	Wood County EMA
	Sandusky County EMA
	Ottawa County EMA <i>(only notify if Alternate Diversion is in effect)</i>
Township	N/A

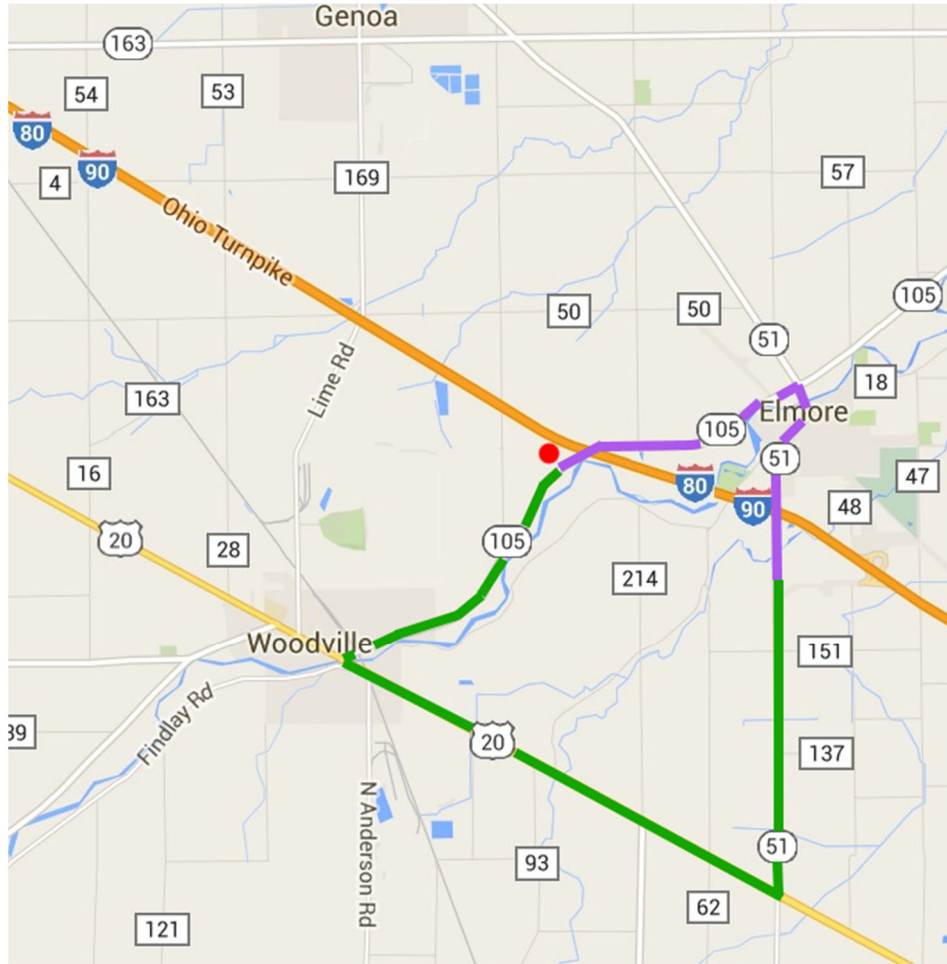
Refer to Appendix B for contact information



**OTIC Access Gate Diversion Route
I-80/I-90 Eastbound
MP 79.4**

General Play Information

Gate Location	Direction	Description
MP 79.4	EB	Elmore Maintenance Building Access Drive



- Access Gate Location
- Primary Diversion Route
- Alternate Diversion Route

Diversion Turn-By-Turn Directions

Primary Diversion Route

- Exit **Ohio Turnpike (I-80/I-90) East** at **Milepost 79.4**
- Turn **Right** onto **SR 105 West** (2.4 mi.)
- Turn **Left** onto **US 20 East** (3.6 mi.)
- Turn **Left** onto **SR 51 North** (2.2 mi.)
- Destination **Ohio Turnpike Toll Plaza 81 (I-80/I-90) East** is on the **Right**

Alternate Diversion Route

- Exit **Ohio Turnpike (I-80/I-90) East** at **Milepost 79.4**
- Turn **Left** onto **SR 105 East** (1.7 mi.)
- Turn **Right** onto **SR 51 South** (1.7 mi.)
- Destination **Ohio Turnpike Toll Plaza 81 (I-80/I-90) East** is on the **Left**

Closure Notes

- Diversion route is for passenger vehicle use only.
- Diversion route should be driven to make sure there are no obstructions, weather related issues, local detours, etc.
- Removal of entrapped commercial vehicles will depend on the expected duration of the closure.
- If Toll Plaza is unstaffed then consider staffing during diversion to reduce traffic queue / wait times.
- During a prolonged closure or major incident the County EMA may be able to provide water, blankets, gasoline, food, etc. for entrapped motorists.
- The County EMA may be able to provide four wheelers, generators, PCMBs, power tools, etc. to help manage and/or clear the incident area.

Emergency Closure Notification List

Jurisdiction	Notes
Highway Patrol	OSHP Turnpike Operations
ODOT District	District 2
ODOT TMC	Central Office - Columbus
City/Village	Village of Woodville PD <i>(only notify if Primary Diversion is in effect)</i>
	Village of Elmore PD <i>(only notify if Alternate Diversion is in effect)</i>
County Engineer	Sandusky County Engineer <i>(only notify if Primary Diversion is in effect)</i>
	Ottawa County Engineer
County Sheriff	Sandusky County Sheriff <i>(only notify if Primary Diversion is in effect)</i>
	Ottawa County Sheriff
County EMA	Sandusky County EMA <i>(only notify if Primary Diversion is in effect)</i>
	Ottawa County EMA
Township	N/A

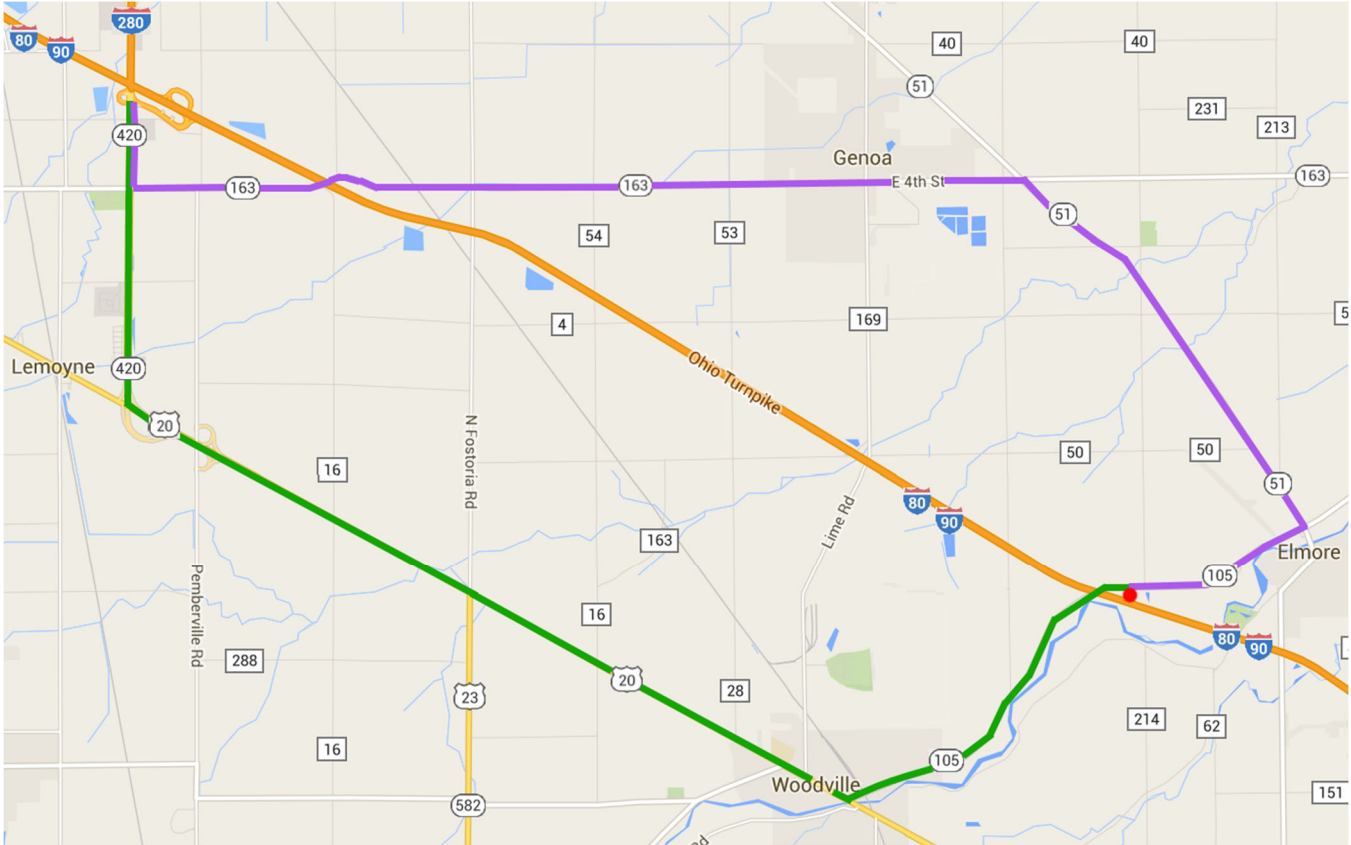
Refer to Appendix B for contact information



**OTIC Access Gate Diversion Route
I-80/I-90 Westbound
MP 79.7**

General Play Information

Gate Location	Direction	Description
MP 79.7	WB	Elmore Maintenance Building Access Drive



- Access Gate Location
- Primary Diversion Route
- Alternate Diversion Route

Diversion Turn-By-Turn Directions

Primary Diversion Route

- Exit **Ohio Turnpike (I-80/I-90) West** at **Milepost 79.7**
- Turn **Left** onto **SR 105 West** (1.7 mi.)
- Turn **Right** onto **US 20 West** (5.9 mi.)
- Take **Exit 81A** to **US 420 North** (2.3 mi.)
- Destination **Ohio Turnpike Toll Plaza 71 (I-80/I-90) West** is on the **Right**

Alternate Diversion Route

- Exit **Ohio Turnpike (I-80/I-90) West** at **Milepost 79.7**
- Turn **Right** onto **SR 105 East** (1.5 mi.)
- Turn **Left** onto **SR 51 North** (3.3 mi.)
- Turn **Left** onto **SR 163 West** (6.6 mi.)
- Turn **Right** onto **US 420 North** (0.6 mi.)
- Destination **Ohio Turnpike Toll Plaza 71 (I-80/I-90) West** is on the **Right**

Closure Notes

- Diversion route is for passenger vehicle use only.
- Diversion route should be driven to make sure there are no obstructions, weather related issues, local detours, etc.
- Removal of entrapped commercial vehicles will depend on the expected duration of the closure.
- If Toll Plaza is unstaffed then consider staffing during diversion to reduce traffic queue / wait times.
- During a prolonged closure or major incident the County EMA may be able to provide water, blankets, gasoline, food, etc. for entrapped motorists.
- The County EMA may be able to provide four wheelers, generators, PCMBs, power tools, etc. to help manage and/or clear the incident area.

Emergency Closure Notification List

Jurisdiction	Notes
Highway Patrol	OSHP Turnpike Operations
ODOT District	District 2
ODOT TMC	Central Office - Columbus
City/Village	Village of Woodville PD <i>(only notify if Primary Diversion is in effect)</i>
	Village of Genoa PD <i>(only notify if Alternate Diversion is in effect)</i>
	Village of Elmore PD <i>(only notify if Alternate Diversion is in effect)</i>
County Engineer	Wood County Engineer
	Sandusky County Engineer <i>(only notify if Primary Diversion is in effect)</i>
	Ottawa County Engineer <i>(only notify if Alternate Diversion is in effect)</i>
County Sheriff	Wood County Sheriff
	Sandusky County Sheriff <i>(only notify if Primary Diversion is in effect)</i>
	Ottawa County Sheriff <i>(only notify if Alternate Diversion is in effect)</i>
County EMA	Wood County EMA
	Sandusky County EMA <i>(only notify if Primary Diversion is in effect)</i>
	Ottawa County EMA <i>(only notify if Alternate Diversion is in effect)</i>
Township	

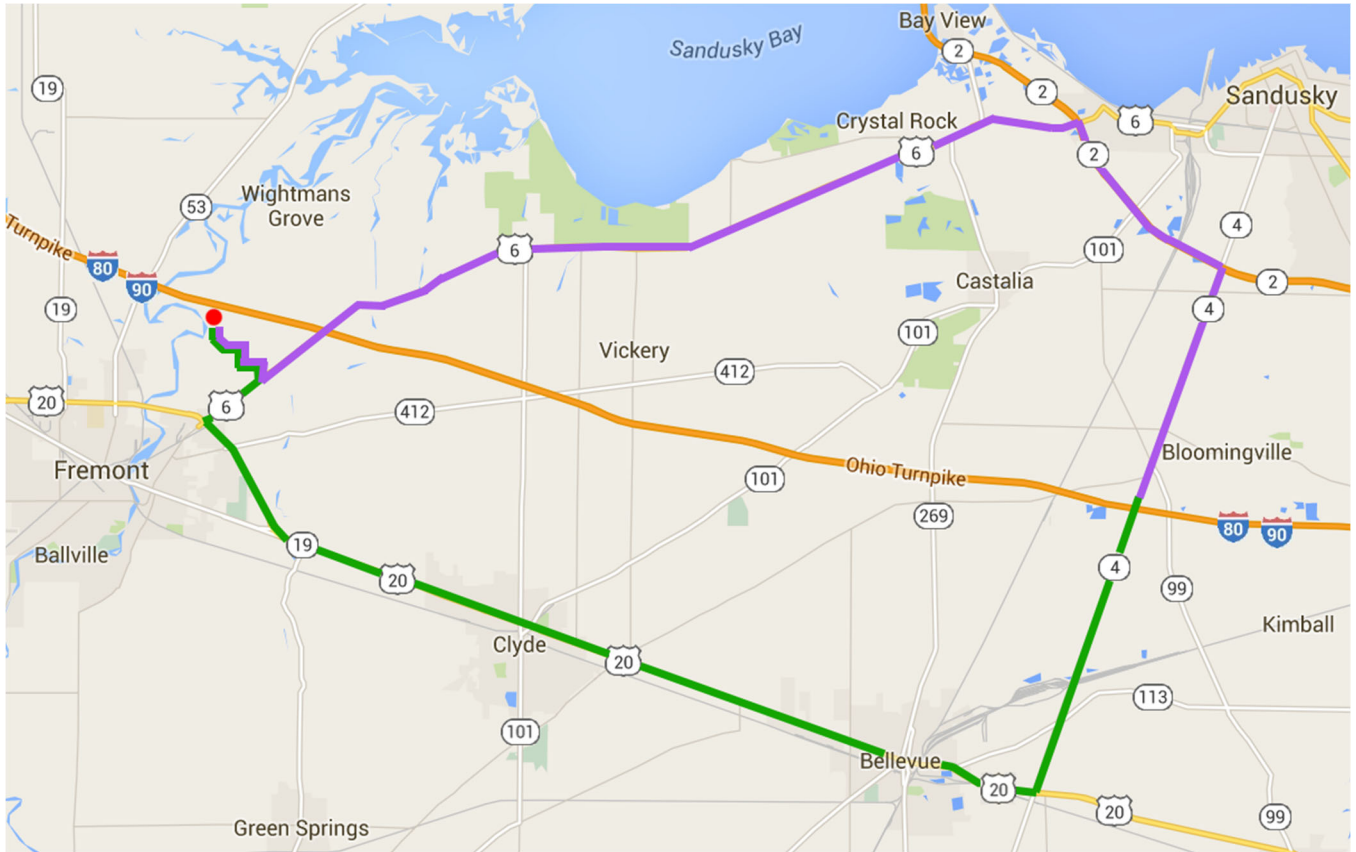
Refer to Appendix B for contact information



**OTIC Access Gate Diversion Route
I-80/I-90 Eastbound
MP 93.1**

General Play Information

Gate Location	Direction	Description
MP 93.1	EB	Shannon Road Access Drive (Salt Dome)



- Access Gate Location
- Primary Diversion Route
- Alternate Diversion Route

Diversion Turn-By-Turn Directions

Primary Diversion Route

- Exit **Ohio Turnpike (I-80/I-90) East** at **Milepost 93.1**
- Turn **Left** onto **Shannon Road South** (0.7 mi.)
- Turn **Right** onto **Werth Road South** (0.5 mi.)
- Turn **Left** onto **Kelly Road East** (0.5 mi.)
- Turn **Right** onto **North Township Line Road South** (0.6 mi.)
- Turn **Right** onto **US 6 West** (1.3 mi.)
- Take **Ramp** to **US 20 East / SR 19 South** (17.3 mi.)
- Turn **Left** onto **SR 4 North** (5.6 mi.)
- Destination **Ohio Turnpike Toll Plaza 110 (I-80/I-90) East** is on the **Left**

Alternate Diversion Route

- Exit **Ohio Turnpike (I-80/I-90) East** at **Milepost 93.1**
- Turn **Left** onto **Shannon Road South** (0.7 mi.)
- Turn **Right** onto **Werth Road South** (0.5 mi.)
- Turn **Left** onto **Kelly Road East** (0.5 mi.)
- Turn **Right** onto **North Township Line Road South** (0.6 mi.)
- Turn **Left** onto **US 6 East** (14.3 mi.)
- Take **Ramp** to **SR 2 East** (3.8 mi.)
- Take **Ramp** to **SR 4 South** (4.3 mi.)
- Destination **Ohio Turnpike Toll Plaza 110 (I-80/I-90) East** is on the **Right**

Closure Notes

- Diversion route is for passenger vehicle use only.
- Diversion route should be driven to make sure there are no obstructions, weather related issues, local detours, etc.
- Removal of entrapped commercial vehicles will depend on the expected duration of the closure.
- If Toll Plaza is unstaffed then consider staffing during diversion to reduce traffic queue / wait times.
- During a prolonged closure or major incident the County EMA may be able to provide water, blankets, gasoline, food, etc. for entrapped motorists.
- The County EMA may be able to provide four wheelers, generators, PCMBs, power tools, etc. to help manage and/or clear the incident area.

Emergency Closure Notification List

Jurisdiction	Notes
Highway Patrol	OSHP Turnpike Operations
ODOT District	District 2
	District 3
ODOT TMC	Central Office - Columbus
City/Village	Clyde PD <i>(only notify if Primary Diversion is in effect)</i>
	Bellevue PD <i>(only notify if Primary Diversion is in effect)</i>
	Fremont PD <i>(only notify if Primary Diversion is in effect)</i>
County Engineer	Sandusky County Engineer
	Erie County Engineer
	Huron County Engineer <i>(only notify if Primary Diversion is in effect)</i>
County Sheriff	Sandusky County Sheriff
	Erie County Sheriff
	Huron County Sheriff <i>(only notify if Primary Diversion is in effect)</i>
County EMA	Sandusky County EMA
	Erie County EMA
	Huron County EMA <i>(only notify if Primary Diversion is in effect)</i>
Township	Perkins Township PD <i>(only notify if Alternate Diversion is in effect)</i>

Refer to Appendix B for contact information






OTIC Access Gate Diversion Route
I-80/I-90 Westbound
MP 93.1

General Play Information

Gate Location	Direction	Description
MP 93.1	WB	Shannon Road Access Drive



-  Access Gate Location
-  Primary Diversion Route
-  Alternate Diversion Route

Diversion Turn-By-Turn Directions

Primary Diversion Route

- Exit **Ohio Turnpike (I-80/I-90) West** at **Milepost 93.1**
- Turn **Left** onto **Shannon Road South** (0.7 mi.)
- Turn **Right** onto **Werth Road South** (0.5 mi.)
- Turn **Left** onto **Kelly Road East** (0.5 mi.)
- Turn **Right** onto **North Township Line Road South** (0.6 mi.)
- Turn **Right** onto **US 6 West** (1.1 mi.)
- Take **Ramp** to **US 20 West / SR 19 North** (1.7 mi.)
- Take **Exit 101** to **SR 53 North** (0.2 mi)
- Turn **Left** onto **SR 53 North** (2.1 mi.)
- Destination **Ohio Turnpike Toll Plaza 91 (I-80/I-90) West** is on the **Right**

Closure Notes

- Diversion route is for passenger vehicle use only.
- Diversion route should be driven to make sure there are no obstructions, weather related issues, local detours, etc.
- Removal of entrapped commercial vehicles will depend on the expected duration of the closure.
- If Toll Plaza is unstaffed then consider staffing during diversion to reduce traffic queue / wait times.
- During a prolonged closure or major incident the County EMA may be able to provide water, blankets, gasoline, food, etc. for entrapped motorists.
- The County EMA may be able to provide four wheelers, generators, PCMBs, power tools, etc. to help manage and/or clear the incident area.

Emergency Closure Notification List

Jurisdiction	Notes
Highway Patrol	OSHP Turnpike Operations
ODOT District	District 2
ODOT TMC	Central Office - Columbus
City/Village	Fremont PD (<i>only notify if Primary Diversion is in effect</i>)
County Engineer	Sandusky County Engineer
County Sheriff	Sandusky County Sheriff
County EMA	Sandusky County EMA
Township	N/A

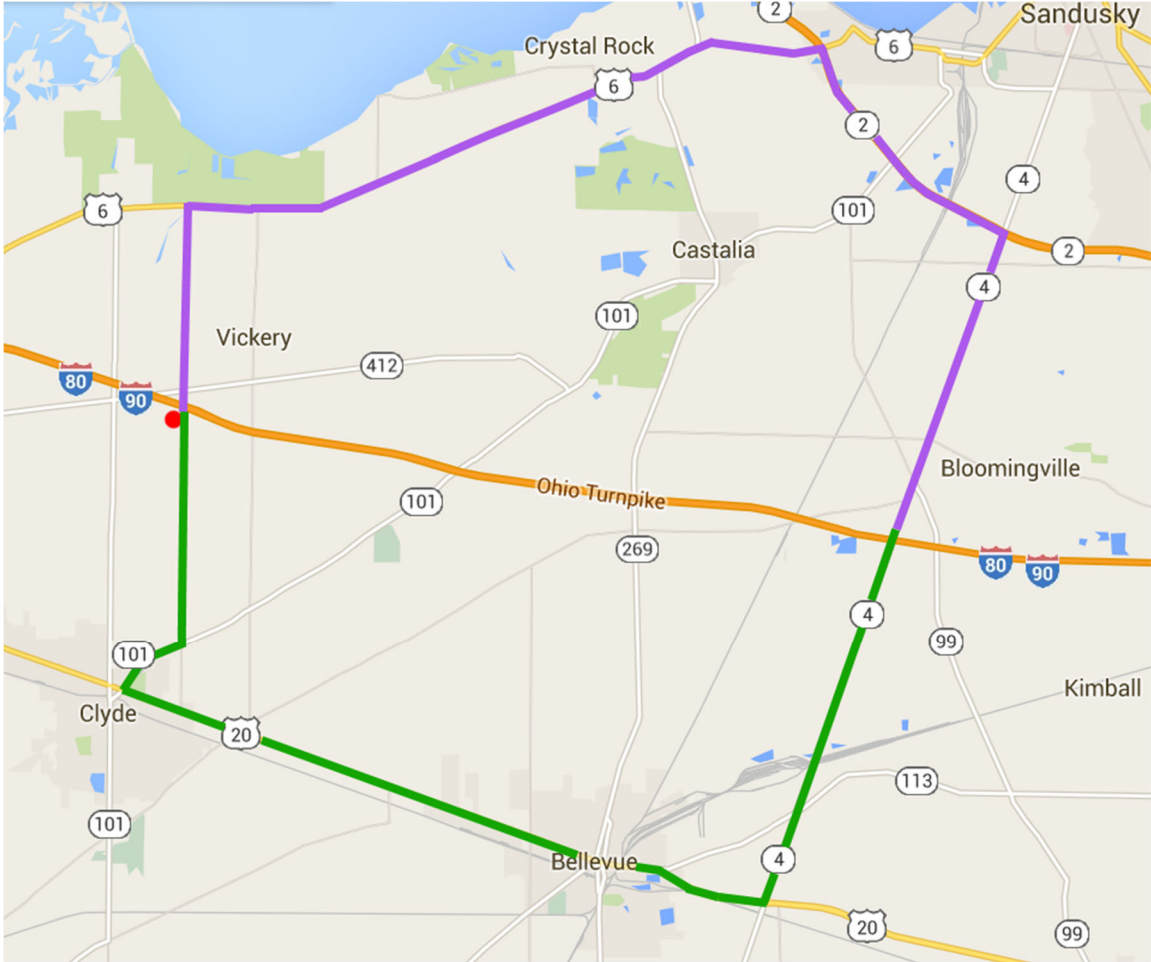
Refer to Appendix B for contact information



**OTIC Access Gate Diversion Route
I-80/I-90 Eastbound
MP 100.0**

General Play Information

Gate Location	Direction	Description
MP 100.0	EB	Commodore Perry Service Plaza Back Gate



- Access Gate Location
- Primary Diversion Route
- Alternate Diversion Route

Diversion Turn-By-Turn Directions

Primary Diversion Route

- Exit **Ohio Turnpike (I-80/I-90) East** at **Milepost 100.0**
- Turn **Right** onto **Yorktown Road South** (3.3 mi.)
- Turn **Right** onto **SR 101 West** (1.1 mi.)
- Turn **Left** onto **US 20 East** (9.7 mi.)
- Turn **Left** onto **SR 4 North** (5.6 mi.)
- Destination **Ohio Turnpike Toll Plaza 110 (I-80/I-90) East** is on the **Left**

Alternate Diversion Route

- Exit **Ohio Turnpike (I-80/I-90) East** at **Milepost 100.0**
- Turn **Left** onto **Yorktown Road North** (3.1 mi.)
- Turn **Right** onto **US 6 East** (9.4 mi.)
- Take **Ramp** to **SR 2 East** (3.8 mi.)
- Take **Ramp** to **SR 4 South** (4.3 mi.)
- Destination **Ohio Turnpike Toll Plaza 110 (I-80/I-90) East** is on the **Right**

Closure Notes

- Diversion route is for passenger vehicle use only.
- Diversion route should be driven to make sure there are no obstructions, weather related issues, local detours, etc.
- Removal of entrapped commercial vehicles will depend on the expected duration of the closure.
- If Toll Plaza is unstaffed then consider staffing during diversion to reduce traffic queue / wait times.
- During a prolonged closure or major incident the County EMA may be able to provide water, blankets, gasoline, food, etc. for entrapped motorists.
- The County EMA may be able to provide four wheelers, generators, PCMBs, power tools, etc. to help manage and/or clear the incident area.

Emergency Closure Notification List

Jurisdiction	Notes
Highway Patrol	OSHP Turnpike Operations
ODOT District	District 2
	District 3
ODOT TMC	Central Office - Columbus
City/Village	Clyde PD <i>(only notify if Primary Diversion is in effect)</i>
	Bellevue PD <i>(only notify if Primary Diversion is in effect)</i>
County Engineer	Sandusky County Engineer
	Erie County Engineer
	Huron County Engineer <i>(only notify if Primary Diversion is in effect)</i>
County Sheriff	Sandusky County Sheriff
	Erie County Sheriff
	Huron County Sheriff <i>(only notify if Primary Diversion is in effect)</i>
County EMA	Sandusky County EMA
	Erie County EMA
	Huron County EMA <i>(only notify if Primary Diversion is in effect)</i>
Township	Perkins Township PD <i>(only notify if Alternate Diversion is in effect)</i>

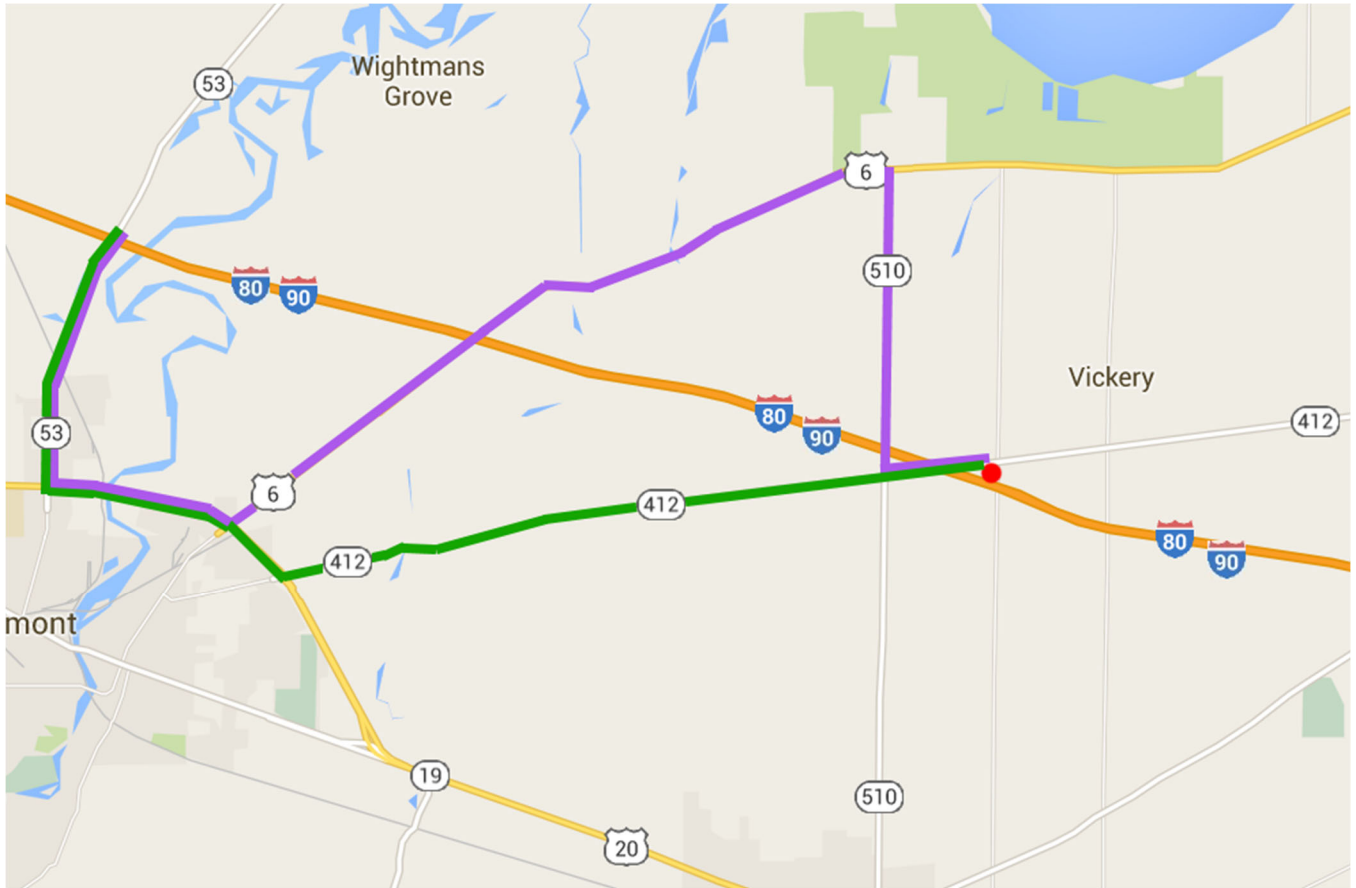
Refer to Appendix B for contact information



**OTIC Access Gate Diversion Route
I-80/I-90 Westbound
MP 100.0**

General Play Information

Gate Location	Direction	Description
MP 100.0	WB	Erie Islands Service Plaza Back Gate



- Access Gate Location
- Primary Diversion Route
- Alternate Diversion Route

Diversion Turn-By-Turn Directions

Primary Diversion Route

- Exit **Ohio Turnpike (I-80/I-90) West** at **Milepost 100.0**
- Turn **Left** onto **Yorktown Road North** (0.1 mi.)
- Turn **Left** onto **SR 412 West** (6.3 mi.)
- Take **Ramp** to **US 6 West / US 20 West / SR 19 North** (2.4 mi.)
- Take **Exit 101** to **SR 53 North** (0.2 mi)
- Turn **Left** onto **SR 53 North** (2.1 mi.)
- Destination **Ohio Turnpike Toll Plaza 91 (I-80/I-90) West** is on the **Right**

Alternate Diversion Route

- Exit **Ohio Turnpike (I-80/I-90) West** at **Milepost 100.0**
- Turn **Left** onto **Yorktown Road North** (0.1 mi.)
- Turn **Left** onto **SR 412 West** (1.0 mi.)
- Turn **Right** onto **SR 510 North** (2.7 mi.)
- Turn **Left** onto **US 6 West** (8.0 mi.)
- Take **Ramp** to **US 6 West / US 20 West / SR 19 North** (1.7 mi.)
- Take **Exit 101** to **SR 53 North** (0.2 mi)
- Turn **Left** onto **SR 53 North** (2.1 mi.)
- Destination **Ohio Turnpike Toll Plaza 91 (I-80/I-90) West** is on the **Right**

Closure Notes

- Diversion route is for passenger vehicle use only.
- Diversion route should be driven to make sure there are no obstructions, weather related issues, local detours, etc.
- Removal of entrapped commercial vehicles will depend on the expected duration of the closure.
- If Toll Plaza is unstaffed then consider staffing during diversion to reduce traffic queue / wait times.
- During a prolonged closure or major incident the County EMA may be able to provide water, blankets, gasoline, food, etc. for entrapped motorists.
- The County EMA may be able to provide four wheelers, generators, PCMBs, power tools, etc. to help manage and/or clear the incident area.

Emergency Closure Notification List

Jurisdiction	Notes
Highway Patrol	OSHP Turnpike Operations
ODOT District	District 2
ODOT TMC	Central Office - Columbus
City/Village	Fremont PD (<i>only notify if Primary Diversion is in effect</i>)
County Engineer	Sandusky County Engineer
County Sheriff	Sandusky County Sheriff
County EMA	Sandusky County EMA
Township	N/A

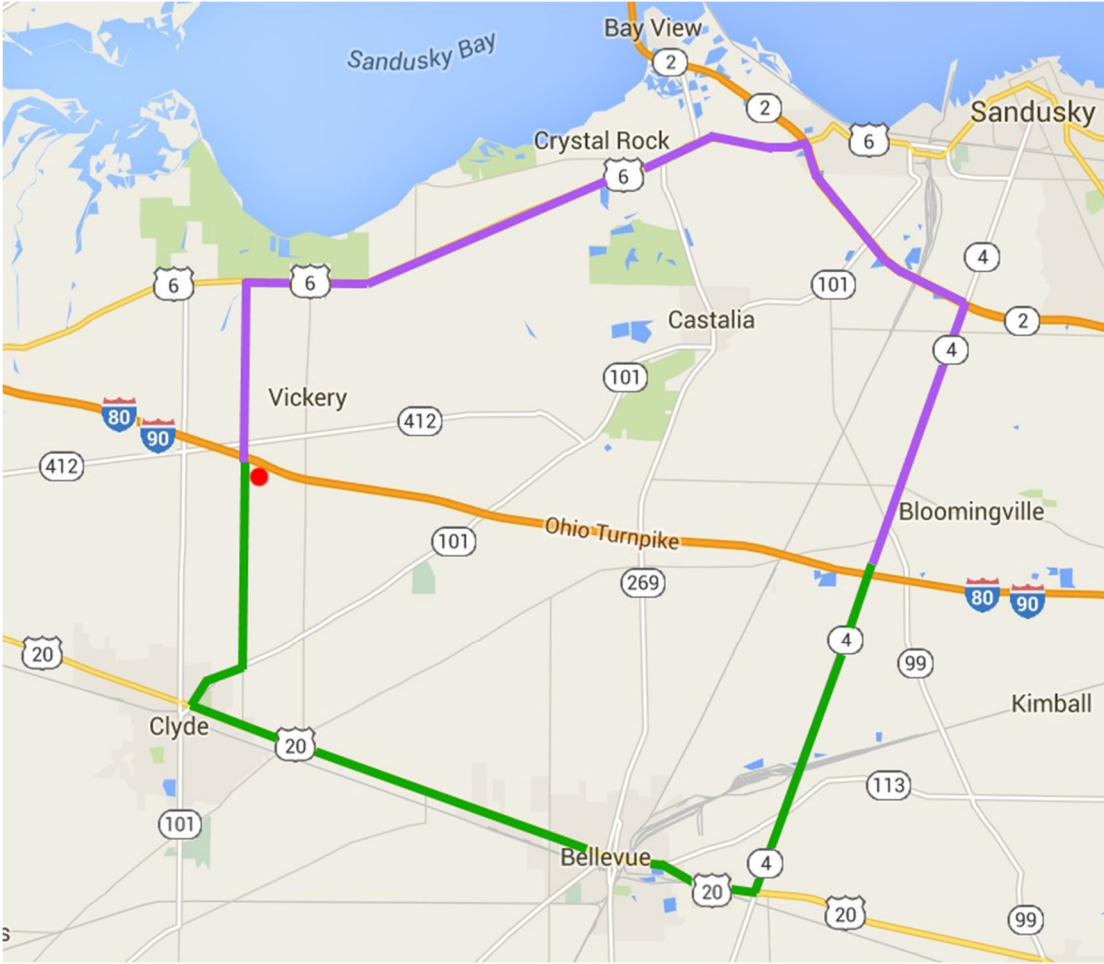
Refer to Appendix B for contact information



**OTIC Access Gate Diversion Route
I-80/I-90 Eastbound
MP 100.7**

General Play Information

Gate Location	Direction	Description
MP 100.7	EB	Fuller Road Access Drive (Locked Manual Gate)



- Access Gate Location
- Primary Diversion Route
- Alternate Diversion Route

Diversion Turn-By-Turn Directions

Primary Diversion Route

- Exit **Ohio Turnpike (I-80/I-90) East** at **Milepost 100.7**
- Turn **Left** onto **Fuller Road West** (0.4 mi.)
- Turn **Right** onto **SR 101 West** (1.1 mi.)
- Turn **Left** onto **US 20 East** (9.7 mi.)
- Turn **Left** onto **SR 4 North** (5.6 mi.)
- Destination **Ohio Turnpike Toll Plaza 110 (I-80/I-90) East** is on the **Left**

Alternate Diversion Route

- Exit **Ohio Turnpike (I-80/I-90) East** at **Milepost 100.7**
- Turn **Left** onto **Fuller Road West** (0.4 mi.)
- Turn **Right** onto **US 6 East** (9.4 mi.)
- Take **Ramp** to **SR 2 East** (3.8 mi.)
- Take **Ramp** to **SR 4 South** (4.3 mi.)
- Destination **Ohio Turnpike Toll Plaza 110 (I-80/I-90) East** is on the **Right**

Closure Notes

- Diversion route is for passenger vehicle use only.
- Diversion route should be driven to make sure there are no obstructions, weather related issues, local detours, etc.
- Removal of entrapped commercial vehicles will depend on the expected duration of the closure.
- If Toll Plaza is unstaffed then consider staffing during diversion to reduce traffic queue / wait times.
- During a prolonged closure or major incident the County EMA may be able to provide water, blankets, gasoline, food, etc. for entrapped motorists.
- The County EMA may be able to provide four wheelers, generators, PCMBs, power tools, etc. to help manage and/or clear the incident area.

Emergency Closure Notification List

Jurisdiction	Notes
Highway Patrol	OSHP Turnpike Operations
ODOT District	District 2
	District 3
ODOT TMC	Central Office - Columbus
City/Village	Clyde PD <i>(only notify if Primary Diversion is in effect)</i>
	Bellevue PD <i>(only notify if Primary Diversion is in effect)</i>
County Engineer	Sandusky County Engineer
	Erie County Engineer
	Huron County Engineer <i>(only notify if Primary Diversion is in effect)</i>
County Sheriff	Sandusky County Sheriff
	Erie County Sheriff
	Huron County Sheriff <i>(only notify if Primary Diversion is in effect)</i>
County EMA	Sandusky County EMA
	Erie County EMA
	Huron County EMA <i>(only notify if Primary Diversion is in effect)</i>
Township	Perkins Township PD <i>(only notify if Alternate Diversion is in effect)</i>

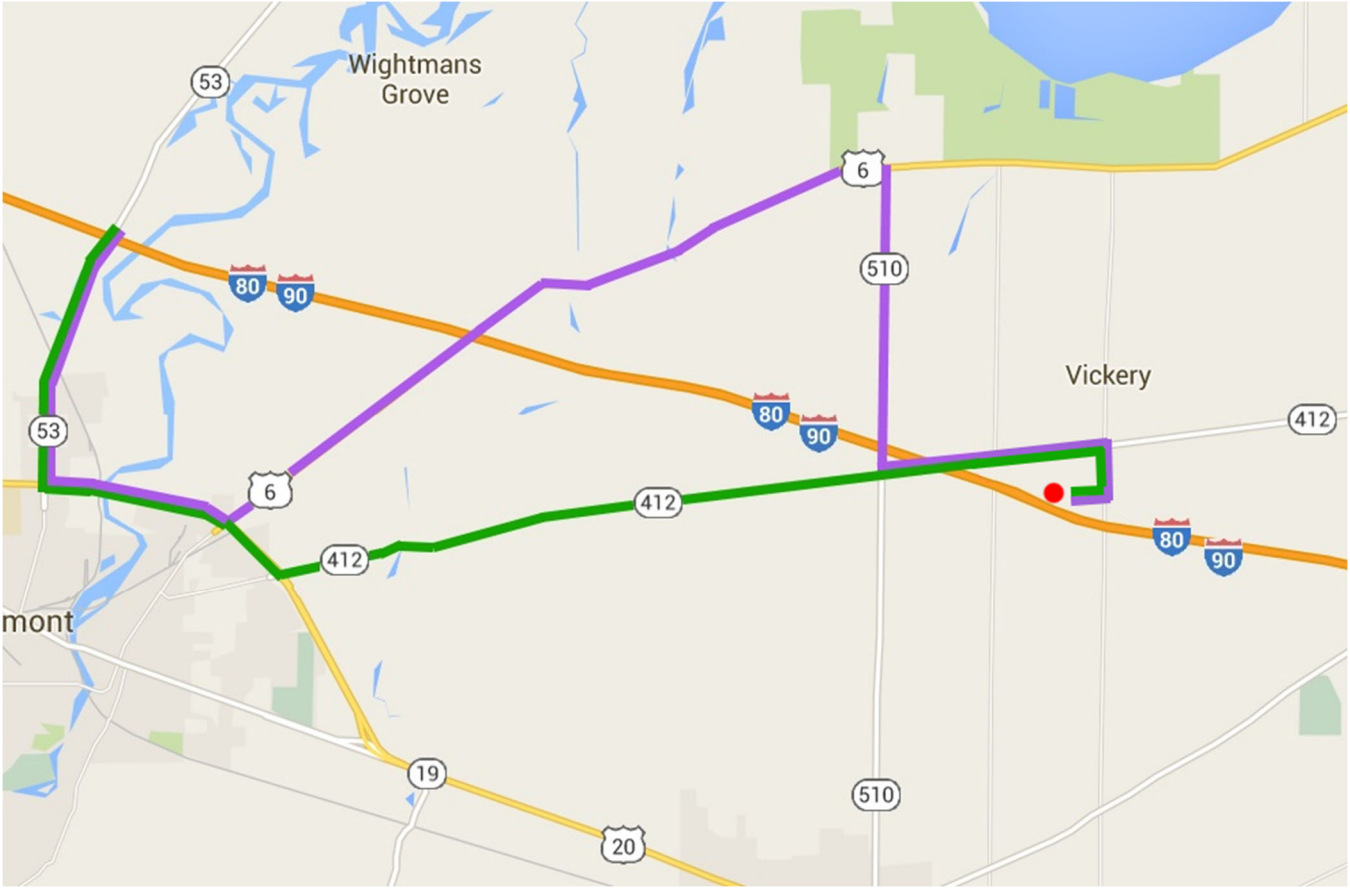
Refer to Appendix B for contact information



**OTIC Access Gate Diversion Route
I-80/I-90 Westbound
MP 100.7**

General Play Information

Gate Location	Direction	Description
MP 100.7	WB	Fuller Drive Access Drive (Locked Manual Gate)



- Access Gate Location
- Primary Diversion Route
- Alternate Diversion Route

Diversion Turn-By-Turn Directions

Primary Diversion Route

- Exit **Ohio Turnpike (I-80/I-90) West** at **Milepost 100.7**
- Continue **Straight** on **Fuller Drive East** (0.5 mi.)
- Turn **Left** onto **Vickery Road North** (0.5 mi.)
- Turn **Left** onto **SR 412 West** (7.3 mi.)
- Take **Ramp** to **US 6 West / US 20 West / SR 19 North** (2.4 mi.)
- Take **Exit 101** to **SR 53 North** (0.2 mi)
- Turn **Left** onto **SR 53 North** (2.1 mi.)
- Destination **Ohio Turnpike Toll Plaza 91 (I-80/I-90) West** is on the **Right**

Alternate Diversion Route

- Exit **Ohio Turnpike (I-80/I-90) West** at **Milepost 100.7**
- Continue **Straight** on **Fuller Drive East** (0.5 mi.)
- Turn **Left** onto **Vickery North** (0.5 mi.)
- Turn **Left** onto **SR 412 West** (2.0 mi.)
- Turn **Right** onto **SR 510 North** (2.7 mi.)
- Turn **Left** onto **US 6 West** (8.0 mi.)
- Take **Ramp** to **US 6 West / US 20 West / SR 19 North** (1.7 mi.)
- Take **Exit 101** to **SR 53 North** (0.2 mi)
- Turn **Left** onto **SR 53 North** (2.1 mi.)
- Destination **Ohio Turnpike Toll Plaza 91 (I-80/I-90) West** is on the **Right**

Closure Notes

- Diversion route is for passenger vehicle use only.
- Diversion route should be driven to make sure there are no obstructions, weather related issues, local detours, etc.
- Removal of entrapped commercial vehicles will depend on the expected duration of the closure.
- If Toll Plaza is unstaffed then consider staffing during diversion to reduce traffic queue / wait times.
- During a prolonged closure or major incident the County EMA may be able to provide water, blankets, gasoline, food, etc. for entrapped motorists.
- The County EMA may be able to provide four wheelers, generators, PCMBs, power tools, etc. to help manage and/or clear the incident area.

Emergency Closure Notification List

Jurisdiction	Notes
Highway Patrol	OSHP Turnpike Operations
ODOT District	District 2
ODOT TMC	Central Office - Columbus
City/Village	Fremont PD (<i>only notify if Primary Diversion is in effect</i>)
County Engineer	Sandusky County Engineer
County Sheriff	Sandusky County Sheriff
County EMA	Sandusky County EMA
Township	n/a

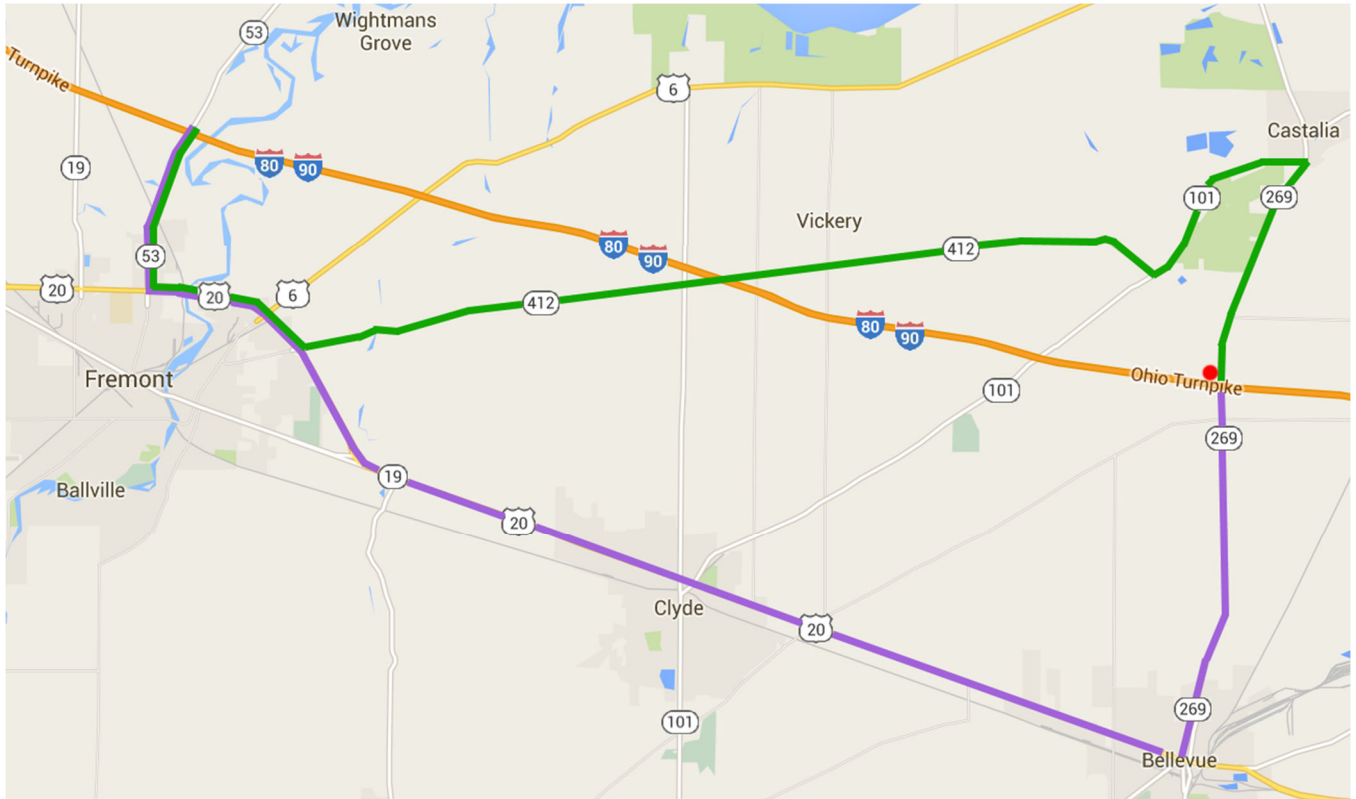
Refer to Appendix B for contact information






**OTIC Access Gate Diversion Route
I-80/I-90 Westbound
MP 106.8**

General Play Information

Gate Location	Direction	Description
MP 106.8	WB	Castalia Maintenance Building Access Drive



-  Access Gate Location
-  Primary Diversion Route
-  Alternate Diversion Route

Diversion Turn-By-Turn Directions

Primary Diversion Route

- Exit **Ohio Turnpike (I-80/I-90) West** at **Milepost 106.8**
- Turn **Left** onto **SR 269 North** (3.3 mi.)
- Turn **Left** onto **SR 101 West** (2.9 mi.)
- Turn **Right** onto **SR 412 West** (12.0 mi.)
- Take **Ramp** to **US 6 West / US 20 West / SR 19 North** (2.4 mi.)
- Take **Exit 101** to **SR 53 North** (0.2 mi)
- Turn **Left** onto **SR 53 North** (2.1 mi.)
- Destination **Ohio Turnpike Toll Plaza 91 (I-80/I-90) West** is on the **Right**

Alternate Diversion Route

- Exit **Ohio Turnpike (I-80/I-90) West** at **Milepost 106.8**
- Turn **Right** onto **SR 269 South** (5.3 mi.)
- Turn **Right** onto **US 20 West** (16.1 mi.)
- Take **Exit 101** to **SR 53 North** (0.2 mi)
- Turn **Left** onto **SR 53 North** (2.1 mi.)
- Destination **Ohio Turnpike Toll Plaza 91 (I-80/I-90) West** is on the **Right**

Closure Notes

- Diversion route is for passenger vehicle use only.
- Diversion route should be driven to make sure there are no obstructions, weather related issues, local detours, etc.
- Removal of entrapped commercial vehicles will depend on the expected duration of the closure.
- If Toll Plaza is unstaffed then consider staffing during diversion to reduce traffic queue / wait times.
- During a prolonged closure or major incident the County EMA may be able to provide water, blankets, gasoline, food, etc. for entrapped motorists.
- The County EMA may be able to provide four wheelers, generators, PCMBs, power tools, etc. to help manage and/or clear the incident area.

Emergency Closure Notification List

Jurisdiction	Notes
Highway Patrol	OSHP Turnpike Operations
ODOT District	District 2
	District 3
ODOT TMC	Central Office - Columbus
City/Village	Clyde PD <i>(only notify if Alternate Diversion is in effect)</i>
	Bellevue PD <i>(only notify if Alternate Diversion is in effect)</i>
	Fremont PD
	Village of Castalia <i>(only notify if Primary Diversion is in effect)</i>
County Engineer	Sandusky County Engineer
	Erie County Engineer
	Huron County Engineer <i>(only notify if Alternate Diversion is in effect)</i>
County Sheriff	Sandusky County Sheriff
	Erie County Sheriff
	Huron County Sheriff <i>(only notify if Alternate Diversion is in effect)</i>
County EMA	Sandusky County EMA
	Erie County EMA
	Huron County EMA <i>(only notify if Alternate Diversion is in effect)</i>
Township	N/A

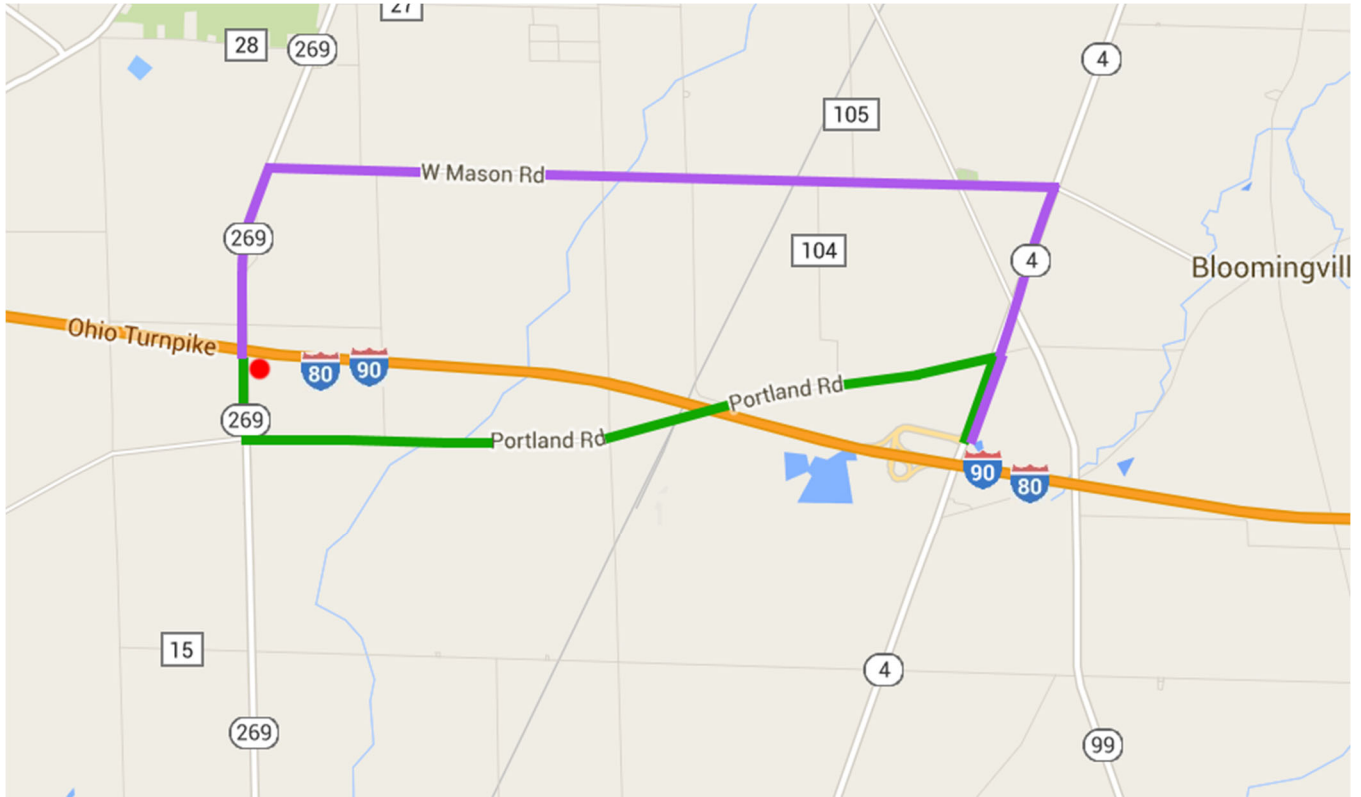
Refer to Appendix B for contact information






**OTIC Access Gate Diversion Route
I-80/I-90 Eastbound
MP 106.9**

General Play Information

Gate Location	Direction	Description
MP 106.9	EB	Castalia Maintenance Building Access Drive



-  Access Gate Location
-  Primary Diversion Route
-  Alternate Diversion Route

Diversion Turn-By-Turn Directions

Primary Diversion Route

- Exit **Ohio Turnpike (I-80/I-90) East** at **Milepost 106.9**
- Turn **Left** onto **SR 269 South** (0.4 mi.)
- Turn **Right** onto **Portland Road East** (3.9 mi.)
- Turn **Right** onto **SR 4 South** (0.4 mi.)
- Destination **Ohio Turnpike Toll Plaza 110 (I-80/I-90) East** is on the **Right**

Alternate Diversion Route

- Exit **Ohio Turnpike (I-80/I-90) East** at **Milepost 106.9**
- Turn **Right** onto **SR 269 North** (1.2 mi.)
- Turn **Right** onto **Mason Road East** (4.0 mi.)
- Turn **Right** onto **SR 4 South** (1.3 mi.)
- Destination **Ohio Turnpike Toll Plaza 110 (I-80/I-90) East** is on the **Right**

Closure Notes

- Diversion route is for passenger vehicle use only.
- Diversion route should be driven to make sure there are no obstructions, weather related issues, local detours, etc.
- Removal of entrapped commercial vehicles will depend on the expected duration of the closure.
- If Toll Plaza is unstaffed then consider staffing during diversion to reduce traffic queue / wait times.
- During a prolonged closure or major incident the County EMA may be able to provide water, blankets, gasoline, food, etc. for entrapped motorists.
- The County EMA may be able to provide four wheelers, generators, PCMBs, power tools, etc. to help manage and/or clear the incident area.

Emergency Closure Notification List

Jurisdiction	Notes
Highway Patrol	OSHP Turnpike Operations
ODOT District	District 3
ODOT TMC	Central Office - Columbus
City/Village	N/A
County Engineer	Erie County Engineer
County Sheriff	Erie County Sheriff
County EMA	Erie County EMA
Township	N/A

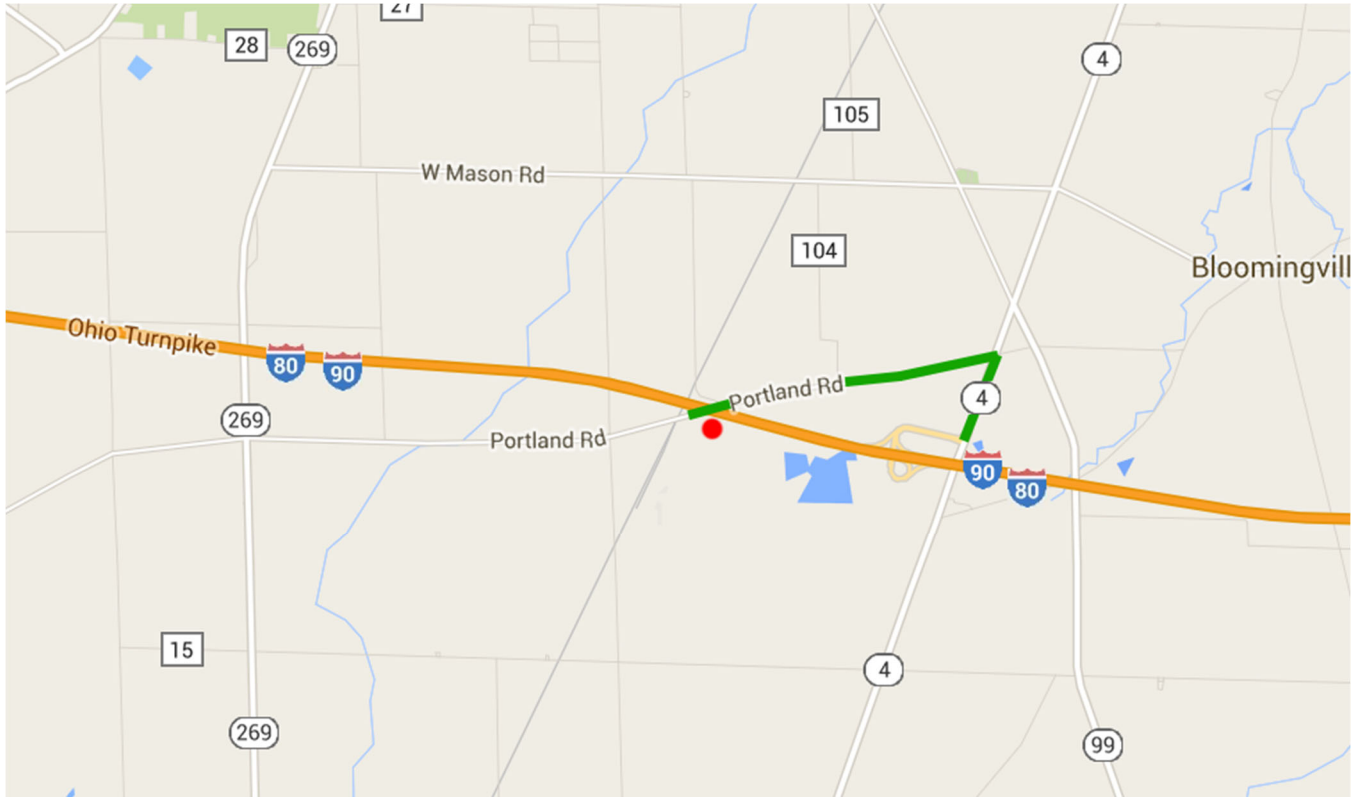
Refer to Appendix B for contact information



**OTIC Access Gate Diversion Route
I-80/I-90 Eastbound
MP 109.4**

General Play Information

Gate Location	Direction	Description
MP 109.4	EB	Portland Road Access Drive



- Access Gate Location
- Primary Diversion Route
- Alternate Diversion Route

Diversion Turn-By-Turn Directions

Primary Diversion Route

- Exit **Ohio Turnpike (I-80/I-90) East** at **Milepost 109.4**
- Turn **Right** onto **Portland Road East** (1.6 mi.)
- Turn **Right** onto **SR 4 South** (0.4 mi.)
- Destination **Ohio Turnpike Toll Plaza 110 (I-80/I-90) East** is on the **Right**

Closure Notes

- Diversion route is for passenger vehicle use only.
- Diversion route should be driven to make sure there are no obstructions, weather related issues, local detours, etc.
- Removal of entrapped commercial vehicles will depend on the expected duration of the closure.
- If Toll Plaza is unstaffed then consider staffing during diversion to reduce traffic queue / wait times.
- During a prolonged closure or major incident the County EMA may be able to provide water, blankets, gasoline, food, etc. for entrapped motorists.
- The County EMA may be able to provide four wheelers, generators, PCMBs, power tools, etc. to help manage and/or clear the incident area.

Emergency Closure Notification List

Jurisdiction	Notes
Highway Patrol	OSHP Turnpike Operations
ODOT District	District 3
ODOT TMC	Central Office - Columbus
City/Village	N/A
County Engineer	Erie County Engineer
County Sheriff	Erie County Sheriff
County EMA	Erie County EMA
Township	N/A

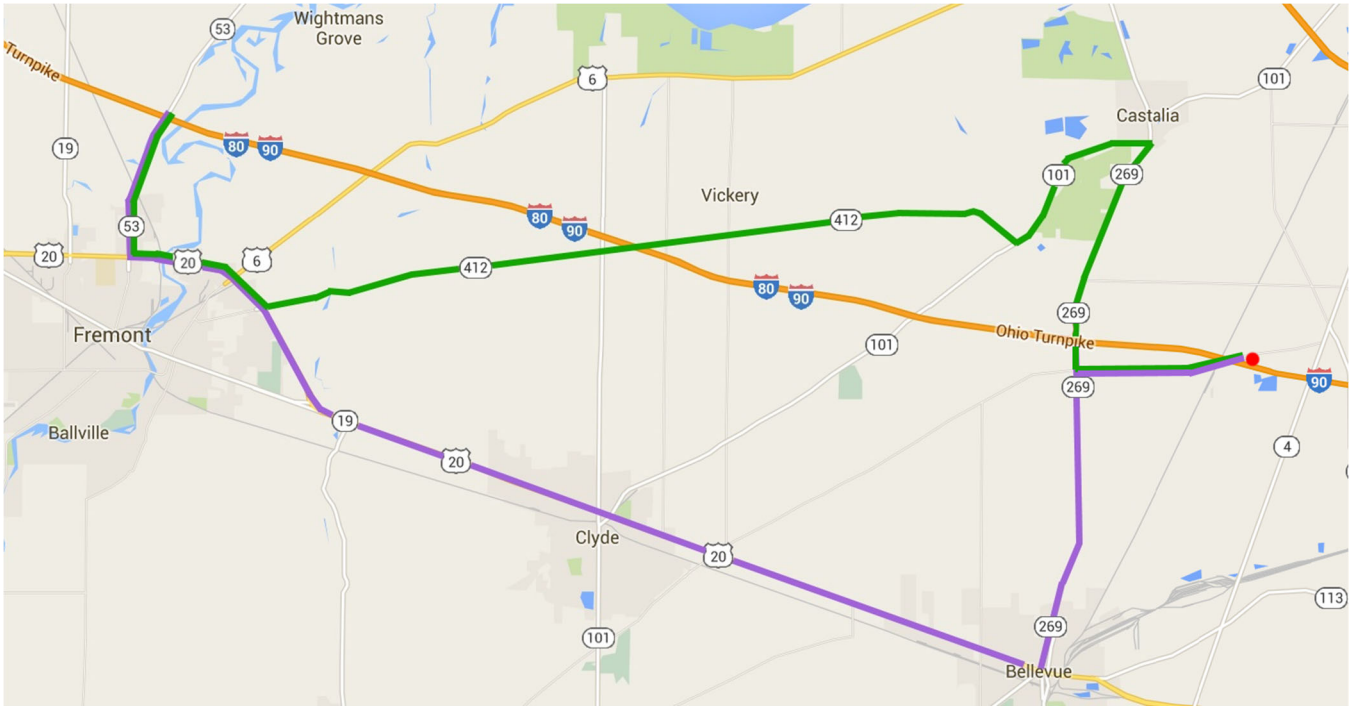
Refer to Appendix B for contact information






**OTIC Access Gate Diversion Route
I-80/I-90 Westbound
MP 109.4**

General Play Information

Gate Location	Direction	Description
MP 109.4	WB	Portland Road Access Drive



-  Access Gate Location
-  Primary Diversion Route
-  Alternate Diversion Route

Diversion Turn-By-Turn Directions

Primary Diversion Route

- Exit **Ohio Turnpike (I-80/I-90) West** at **Milepost 109.4**
- Turn **Left** onto **Portland Road West** (2.7 mi.)
- Turn **Right** onto **SR 269 North** (3.7 mi.)
- Turn **Left** onto **SR 101 West** (2.9 mi.)
- Turn **Right** onto **SR 412 West** (12.0 mi.)
- Take **Ramp** to **US 6 West / US 20 West / SR 19 North** (2.4 mi.)
- Take **Exit 101** to **SR 53 North** (0.2 mi)
- Turn **Left** onto **SR 53 North** (2.1 mi.)
- Destination **Ohio Turnpike Toll Plaza 91 (I-80/I-90) West** is on the **Right**

Alternate Diversion Route

- Exit **Ohio Turnpike (I-80/I-90) West** at **Milepost 109.4**
- Turn **Left** onto **Portland Road West** (2.7 mi.)
- Turn **Left** onto **SR 269 South** (4.9 mi.)
- Turn **Right** onto **US 20 West** (16.1 mi.)
- Take **Exit 101** to **SR 53 North** (0.2 mi)
- Turn **Left** onto **SR 53 North** (2.1 mi.)
- Destination **Ohio Turnpike Toll Plaza 91 (I-80/I-90) West** is on the **Right**

Closure Notes

- Diversion route is for passenger vehicle use only.
- Diversion route should be driven to make sure there are no obstructions, weather related issues, local detours, etc.
- Removal of entrapped commercial vehicles will depend on the expected duration of the closure.
- If Toll Plaza is unstaffed then consider staffing during diversion to reduce traffic queue / wait times.
- During a prolonged closure or major incident the County EMA may be able to provide water, blankets, gasoline, food, etc. for entrapped motorists.
- The County EMA may be able to provide four wheelers, generators, PCMBs, power tools, etc. to help manage and/or clear the incident area.

Emergency Closure Notification List

Jurisdiction	Notes
Highway Patrol	OSHP Turnpike Operations
ODOT District	District 2
	District 3
ODOT TMC	Central Office - Columbus
City/Village	Clyde PD <i>(only notify if Alternate Diversion is in effect)</i>
	Bellevue PD <i>(only notify if Alternate Diversion is in effect)</i>
	Fremont PD
	Village of Castalia PD <i>(only notify if Primary Diversion is in effect)</i>
County Engineer	Sandusky County Engineer
	Erie County Engineer
	Huron County Engineer <i>(only notify if Alternate Diversion is in effect)</i>
County Sheriff	Sandusky County Sheriff
	Erie County Sheriff
	Huron County Sheriff <i>(only notify if Alternate Diversion is in effect)</i>
County EMA	Sandusky County EMA
	Erie County EMA
	Huron County EMA <i>(only notify if Alternate Diversion is in effect)</i>
Township	N/A

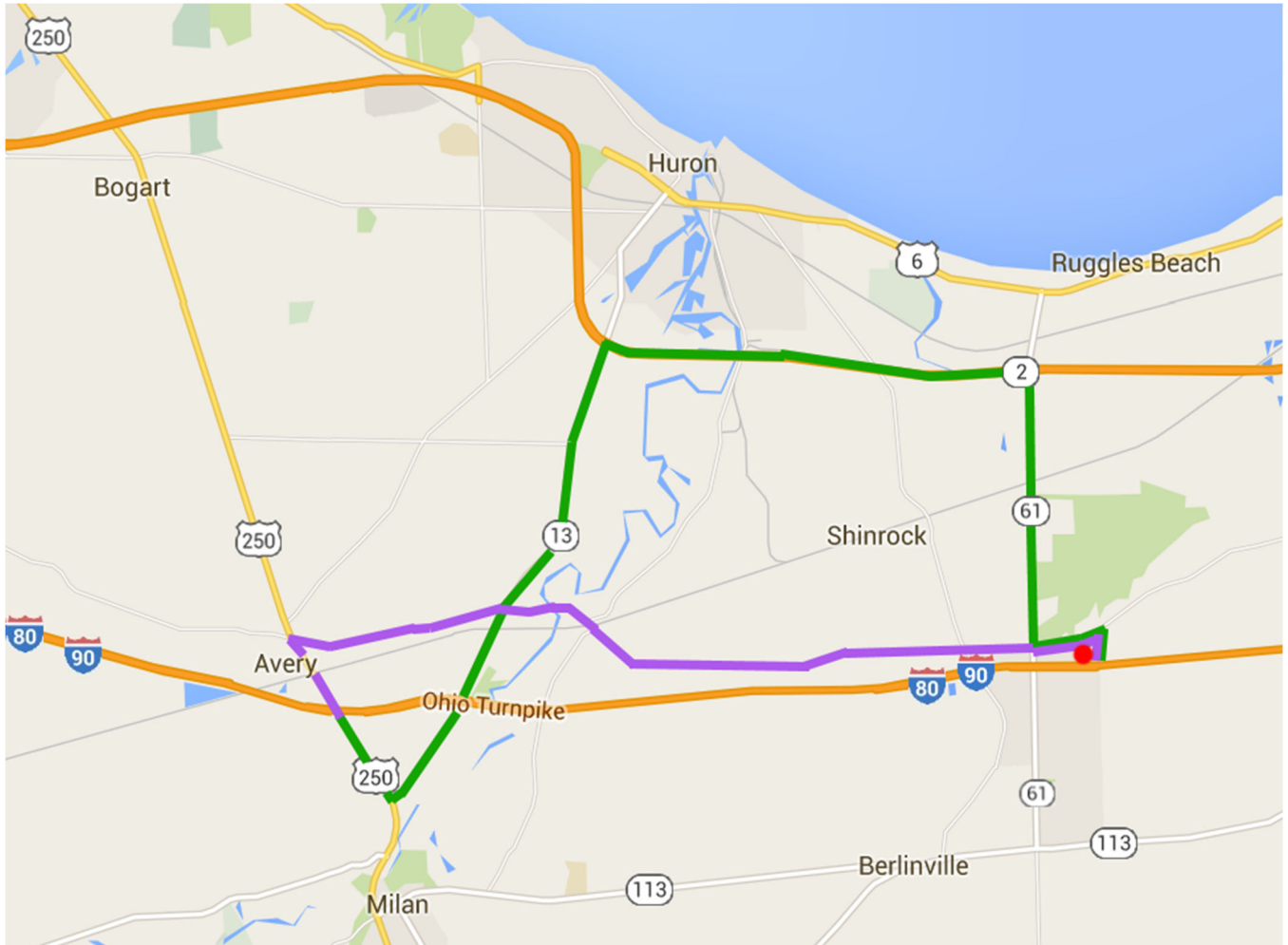
Refer to Appendix B for contact information



**OTIC Access Gate Diversion Route
I-80/I-90 Westbound
MP 125.2**

General Play Information

Gate Location	Direction	Description
MP 125.2	WB	Humm Road Access Drive



- Access Gate Location
- Primary Diversion Route
- Alternate Diversion Route

Diversion Turn-By-Turn Directions

Primary Diversion Route

- Exit **Ohio Turnpike (I-80/I-90) West** at **Milepost 125.2**
- Turn **Left** onto **Humm Road North** (0.6 mi.)
- Turn **Left** onto **Mason Road West** (1.2 mi.)
- Turn **Right** onto **SR 61 North** (2.7 mi.)
- Turn **Left** onto **SR 2 West** (3.8 mi.)
- Take **Exit** to **SR 13 South** (4.8 mi.)
- Take **Right** onto **US 250 West** (1.0 mi.)
- Destination **Ohio Turnpike Toll Plaza 118 (I-80/I-90) West** is on the **Right**

Alternate Diversion Route

- Exit **Ohio Turnpike (I-80/I-90) West** at **Milepost 125.2**
- Turn **Left** onto **Humm Road North** (0.6 mi.)
- Turn **Left** onto **Mason Road West** (8.2 mi.)
- Turn **Left** onto **US 250 East** (0.5 mi.)
- Destination **Ohio Turnpike Toll Plaza 118 (I-80/I-90) West** is on the **Right**

Closure Notes

- Diversion route is for passenger vehicle use only.
- Diversion route should be driven to make sure there are no obstructions, weather related issues, local detours, etc.
- Removal of entrapped commercial vehicles will depend on the expected duration of the closure.
- If Toll Plaza is unstaffed then consider staffing during diversion to reduce traffic queue / wait times.
- During a prolonged closure or major incident the County EMA may be able to provide water, blankets, gasoline, food, etc. for entrapped motorists.
- The County EMA may be able to provide four wheelers, generators, PCMBs, power tools, etc. to help manage and/or clear the incident area.

Emergency Closure Notification List

Jurisdiction	Notes
Highway Patrol	OSHP Turnpike Operations
ODOT District	District 3
ODOT TMC	Central Office - Columbus
City/Village	N/A
County Engineer	Erie County Engineer
County Sheriff	Erie County Sheriff
County EMA	Erie County EMA
Township	N/A

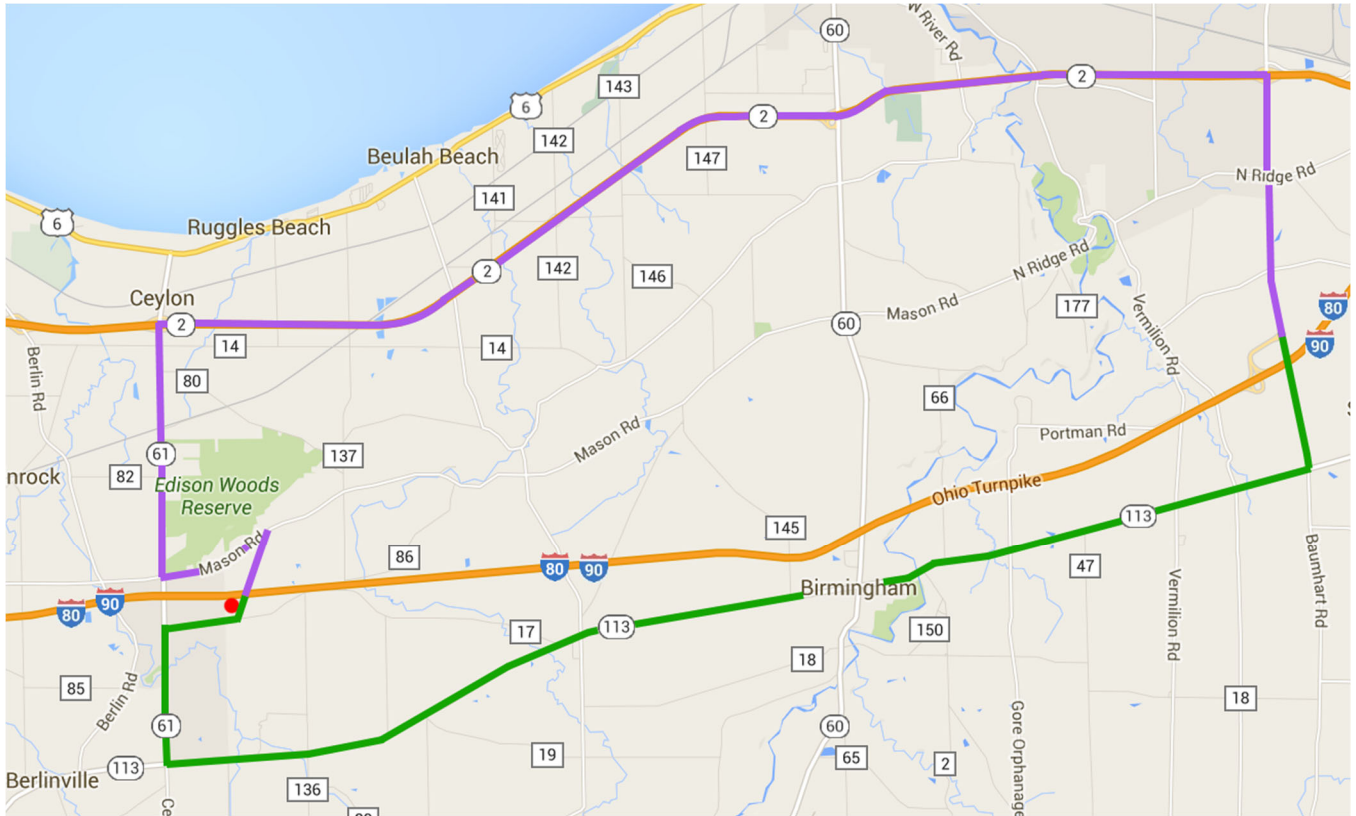
Refer to Appendix B for contact information



**OTIC Access Gate Diversion Route
I-80/I-90 Eastbound
MP 125.3**

General Play Information

Gate Location	Direction	Description
MP 125.3	EB	Humm Road Access Drive



- Access Gate Location
- Primary Diversion Route
- Alternate Diversion Route

Diversion Turn-By-Turn Directions

Primary Diversion Route

- Exit **Ohio Turnpike (I-80/I-90) East** at **Milepost 125.3**
- Turn **Right** onto **Humm Road South** (0.2 mi.)
- Turn **Right** onto **Main Road West** (0.7 mi.)
- Turn **Left** onto **SR 61 South** (1.4 mi.)
- Turn **Left** onto **SR 113 East** (11.9 mi.)
- Turn **Left** onto **Baumhart Road North** (1.4 mi.)
- Destination **Ohio Turnpike Toll Plaza 135 (I-80/I-90) East** is on the **Left**

Alternate Diversion Route

- Exit **Ohio Turnpike (I-80/I-90) East** at **Milepost 125.3**
- Turn **Left** onto **Humm Road North** (0.6 mi.)
- Turn **Left** onto **Mason Road West** (1.2 mi.)
- Turn **Right** onto **SR 61 North** (2.7 mi.)
- Turn **Right** onto **SR 2 East** (11.8 mi.)
- Take **Exit** to **Baumhart Road South** (0.2 mi.)
- Turn **Right** onto **Baumhart Road South** (2.5 mi.)
- Destination **Ohio Turnpike Toll Plaza 135 (I-80/I-90) East** is on the **Right**

Closure Notes

- Diversion route is for passenger vehicle use only.
- Diversion route should be driven to make sure there are no obstructions, weather related issues, local detours, etc.
- Removal of entrapped commercial vehicles will depend on the expected duration of the closure.
- If Toll Plaza is unstaffed then consider staffing during diversion to reduce traffic queue / wait times.
- During a prolonged closure or major incident the County EMA may be able to provide water, blankets, gasoline, food, etc. for entrapped motorists.
- The County EMA may be able to provide four wheelers, generators, PCMBs, power tools, etc. to help manage and/or clear the incident area.

Emergency Closure Notification List

Jurisdiction	Notes
Highway Patrol	OSHP Turnpike Operations
ODOT District	District 3
ODOT TMC	Central Office - Columbus
City/Village	N/A
County Engineer	Erie County Engineer
	Lorain County Engineer
County Sheriff	Erie County Sheriff
	Lorain County Sheriff
County EMA	Erie County EMA
	Lorain County EMA
Township	N/A

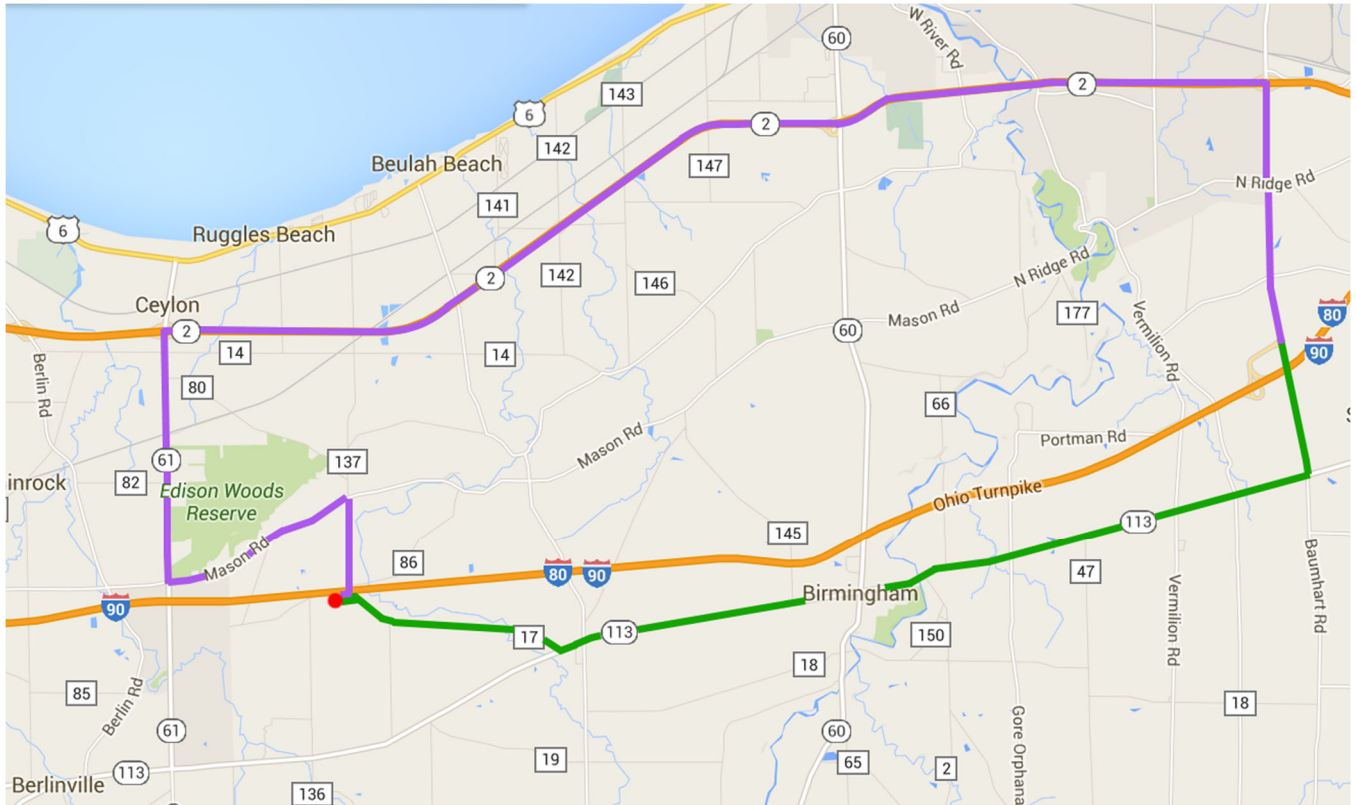
Refer to Appendix B for contact information






**OTIC Access Gate Diversion Route
I-80/I-90 Eastbound
MP 126.3**

General Play Information

Gate Location	Direction	Description
MP 126.3	EB	Main Road / Frailey Road Access Drive



-  Access Gate Location
-  Primary Diversion Route
-  Alternate Diversion Route

Diversion Turn-By-Turn Directions

Primary Diversion Route

- Exit **Ohio Turnpike (I-80/I-90) East** at **Milepost 126.3**
- Turn **Left** onto **Main Road East** (2.3 mi.)
- Turn **Left** onto **SR 113 East** (7.7 mi.)
- Turn **Left** onto **Baumhart Road North** (1.4 mi.)
- Destination **Ohio Turnpike Toll Plaza 135 (I-80/I-90) East** is on the **Left**

Alternate Diversion Route

- Exit **Ohio Turnpike (I-80/I-90) East** at **Milepost 126.3**
- Turn **Left** onto **Main Road East** (0.1 mi.)
- Turn **Left** onto **Frailey Road North** (1.0 mi.)
- Turn **Left** onto **Mason Road West** (2.1 mi.)
- Turn **Right** onto **SR 61 North** (2.7 mi.)
- Turn **Right** onto **SR 2 East** (11.8 mi.)
- Take **Exit** to **Baumhart Road South** (0.2 mi.)
- Turn **Right** onto **Baumhart Road South** (2.5 mi.)
- Destination **Ohio Turnpike Toll Plaza 135 (I-80/I-90) East** is on the **Right**

Closure Notes

- Diversion route is for passenger vehicle use only.
- Diversion route should be driven to make sure there are no obstructions, weather related issues, local detours, etc.
- Removal of entrapped commercial vehicles will depend on the expected duration of the closure.
- If Toll Plaza is unstaffed then consider staffing during diversion to reduce traffic queue / wait times.
- During a prolonged closure or major incident the County EMA may be able to provide water, blankets, gasoline, food, etc. for entrapped motorists.
- The County EMA may be able to provide four wheelers, generators, PCMBs, power tools, etc. to help manage and/or clear the incident area.

Emergency Closure Notification List

Jurisdiction	Notes
Highway Patrol	OSHP Turnpike Operations
ODOT District	District 3
ODOT TMC	Central Office - Columbus
City/Village	N/A
County Engineer	Erie County Engineer
	Lorain County Engineer
County Sheriff	Erie County Sheriff
	Lorain County Sheriff
County EMA	Erie County EMA
	Lorain County EMA
Township	N/A

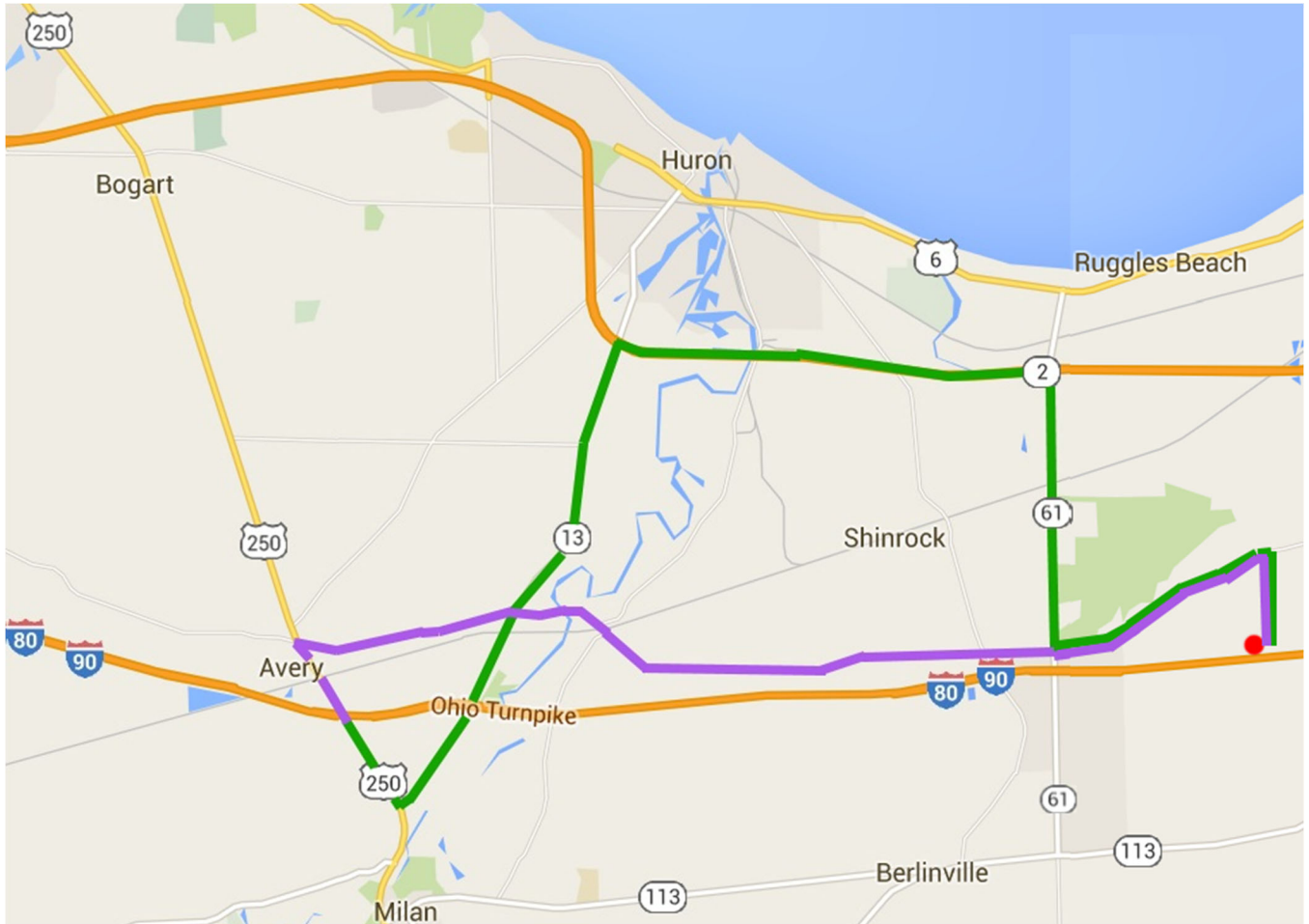
Refer to Appendix B for contact information






**OTIC Access Gate Diversion Route
I-80/I-90 Westbound
MP 126.3**

General Play Information

Gate Location	Direction	Description
MP 126.3	WB	Thorpe Road / Frailey Road Access Drive



-  Access Gate Location
-  Primary Diversion Route
-  Alternate Diversion Route

Diversion Turn-By-Turn Directions

Primary Diversion Route

- Exit **Ohio Turnpike (I-80/I-90) West** at **Milepost 126.3**
- Turn **Left** onto **Frailey Road North** (0.9 mi.)
- Turn **Left** onto **Mason Road West** (2.1 mi.)
- Turn **Right** onto **SR 61 North** (2.7 mi.)
- Turn **Left** onto **SR 2 West** (3.8 mi.)
- Take **Exit** to **SR 13 South** (4.8 mi.)
- Take **Right** onto **US 250 West** (1.0 mi.)
- Destination **Ohio Turnpike Toll Plaza 118 (I-80/I-90) West** is on the **Right**

Alternate Diversion Route

- Exit **Ohio Turnpike (I-80/I-90) West** at **Milepost 126.3**
- Turn **Left** onto **Frailey Road North** (0.9 mi.)
- Turn **Left** onto **Mason Road West** (9.1 mi.)
- Turn **Left** onto **US 250 East** (0.5 mi.)
- Destination **Ohio Turnpike Toll Plaza 118 (I-80/I-90) West** is on the **Right**

Closure Notes

- Diversion route is for passenger vehicle use only.
- Diversion route should be driven to make sure there are no obstructions, weather related issues, local detours, etc.
- Removal of entrapped commercial vehicles will depend on the expected duration of the closure.
- If Toll Plaza is unstaffed then consider staffing during diversion to reduce traffic queue / wait times.
- During a prolonged closure or major incident the County EMA may be able to provide water, blankets, gasoline, food, etc. for entrapped motorists.
- The County EMA may be able to provide four wheelers, generators, PCMBs, power tools, etc. to help manage and/or clear the incident area.

Emergency Closure Notification List

Jurisdiction	Notes
Highway Patrol	OSHP Turnpike Operations
ODOT District	District 3
ODOT TMC	Central Office - Columbus
City/Village	N/A
County Engineer	Erie County Engineer
County Sheriff	Erie County Sheriff
County EMA	Erie County EMA
Township	N/A

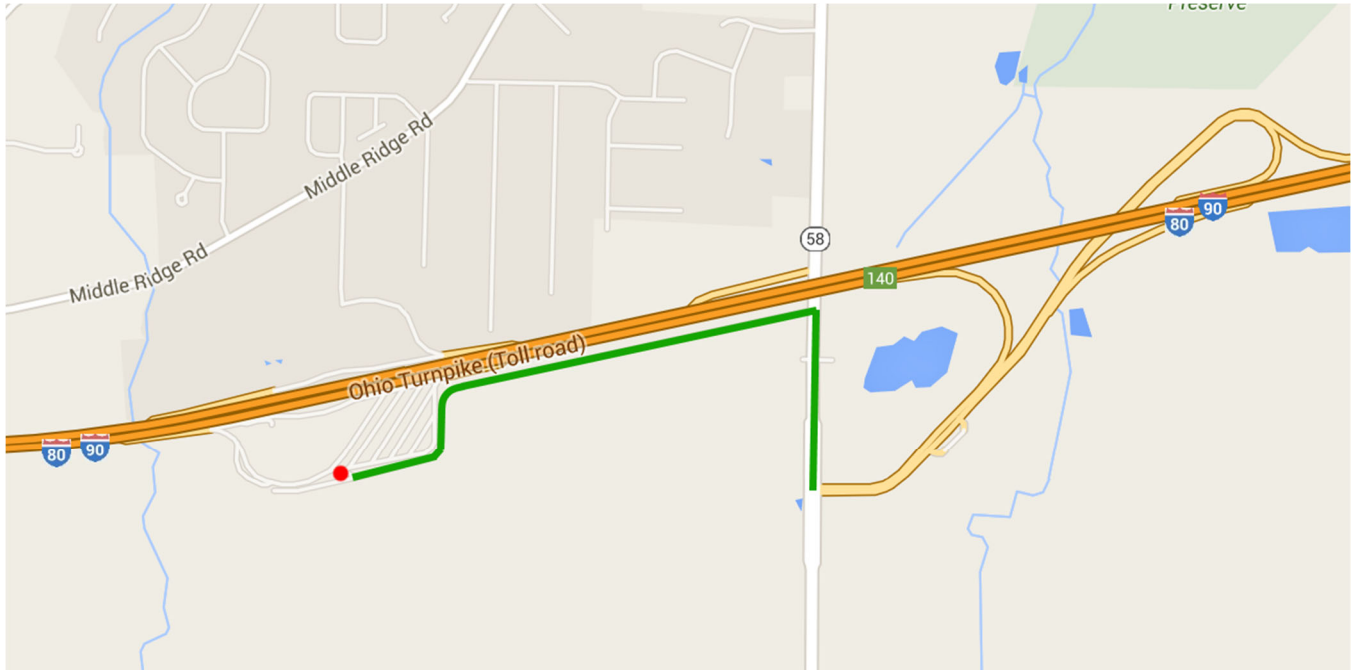
Refer to Appendix B for contact information



**OTIC Access Gate Diversion Route
I-80/I-90 Eastbound
MP 139.5**

General Play Information

Gate Location	Direction	Description
MP 139.5	EB	Vermillion Valley Service Plaza Back Gate



- Access Gate Location
- Primary Diversion Route
- Alternate Diversion Route

Diversion Turn-By-Turn Directions

Primary Diversion Route

- Exit **Ohio Turnpike (I-80/I-90) East** at **Milepost 139.5**
- Turn **Right** onto **SR 58 South** (0.3 mi.)
- Destination **Ohio Turnpike Toll Plaza 140 (I-80/I-90) East** is on the **Left**

Closure Notes

- Diversion route is for passenger vehicle use only.
- Diversion route should be driven to make sure there are no obstructions, weather related issues, local detours, etc.
- Removal of entrapped commercial vehicles will depend on the expected duration of the closure.
- If Toll Plaza is unstaffed then consider staffing during diversion to reduce traffic queue / wait times.
- During a prolonged closure or major incident the County EMA may be able to provide water, blankets, gasoline, food, etc. for entrapped motorists.
- The County EMA may be able to provide four wheelers, generators, PCMBs, power tools, etc. to help manage and/or clear the incident area.

Emergency Closure Notification List

Jurisdiction	Notes
Highway Patrol	OSHP Turnpike Operations
ODOT District	District 3
ODOT TMC	Central Office - Columbus
City/Village	Amherst PD
County Engineer	Lorain County Engineer
County Sheriff	Lorain County Sheriff
County EMA	Lorain County EMA
Township	N/A

Refer to Appendix B for contact information

Diversion Turn-By-Turn Directions

Primary Diversion Route

- Exit **Ohio Turnpike (I-80/I-90) West** at **Milepost 139.5**
- Turn **Right** onto **Middle Ridge Road East** (0.9 mi.)
- Turn **Right** onto **SR 58 South** (1.5 mi.)
- Turn **Right** onto **SR 113 West** (3.7 mi.)
- Turn **Right** onto **Baumhart Road North** (1.3 mi.)
- Destination **Ohio Turnpike Toll Plaza 135 (I-80/I-90) West** is on the **Left**

Alternate Diversion Route

- Exit **Ohio Turnpike (I-80/I-90) West** at **Milepost 139.5**
- Turn **Left** onto **Middle Ridge Road West** (1.6 mi.)
- Turn **Left** onto **Quary Road South** (200 feet)
- Turn **Right** onto **Middle Ridge Road West** (1.6 mi.)
- Turn **Left** onto **Baumhart Road South** (0.6 mi.)
- Destination **Ohio Turnpike Toll Plaza 135 (I-80/I-90) West** is on the **Right**

Closure Notes

- Diversion route is for passenger vehicle use only.
- Diversion route should be driven to make sure there are no obstructions, weather related issues, local detours, etc.
- Removal of entrapped commercial vehicles will depend on the expected duration of the closure.
- If Toll Plaza is unstaffed then consider staffing during diversion to reduce traffic queue / wait times.
- During a prolonged closure or major incident the County EMA may be able to provide water, blankets, gasoline, food, etc. for entrapped motorists.
- The County EMA may be able to provide four wheelers, generators, PCMBs, power tools, etc. to help manage and/or clear the incident area.

Emergency Closure Notification List

Jurisdiction	Notes
Highway Patrol	OSHP Turnpike Operations
ODOT District	District 3
ODOT TMC	Central Office - Columbus
City/Village	Amherst PD
	Village of South Amherst PD (<i>only notify if Primary Diversion is in effect</i>)
County Engineer	Lorain County Engineer
County Sheriff	Lorain County Sheriff
County EMA	Lorain County EMA
Township	N/A

Refer to Appendix B for contact information

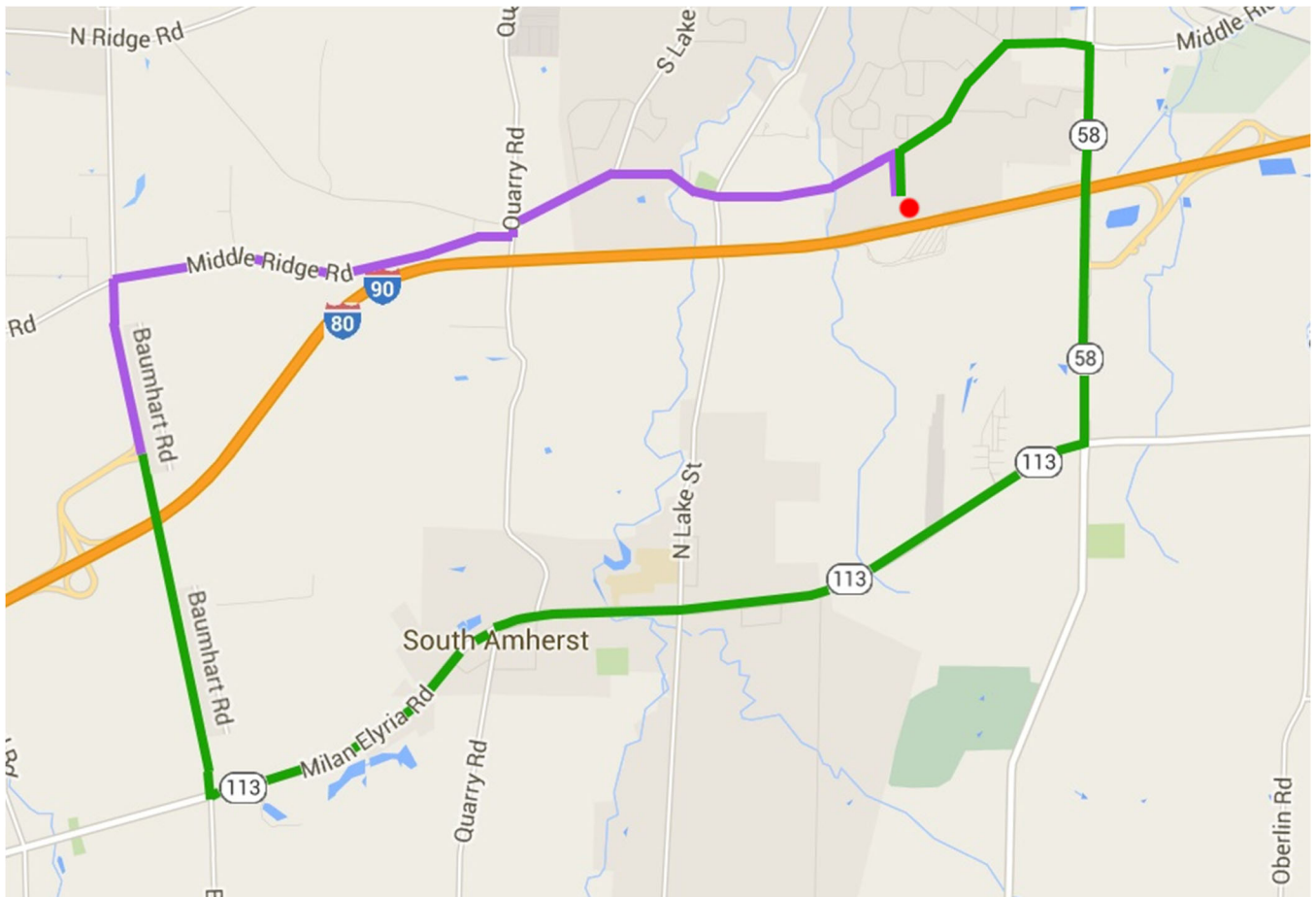





OTIC Access Gate Diversion Route

**I-80/I-90 Westbound
MP 139.75**

General Play Information

Gate Location	Direction	Description
MP 139.75	WB	Lancer Drive Access Drive (Locked Manual Gate)



-  Access Gate Location
-  Primary Diversion Route
-  Alternate Diversion Route

Diversion Turn-By-Turn Directions

Primary Diversion Route

- Exit **Ohio Turnpike (I-80/I-90) West** at **Milepost 139.75**
- Turn **Right** onto **Middle Ridge Road East** (0.7 mi.)
- Turn **Right** onto **SR 58 South** (1.5 mi.)
- Turn **Right** onto **SR 113 West** (3.7 mi.)
- Turn **Right** onto **Baumhart Road North** (1.3 mi.)
- Destination **Ohio Turnpike Toll Plaza 135 (I-80/I-90) West** is on the **Left**

Alternate Diversion Route

- Exit **Ohio Turnpike (I-80/I-90) West** at **Milepost 139.75**
- Turn **Left** onto **Middle Ridge Road West** (1.8 mi.)
- Turn **Left** onto **Quary Road South** (200 feet)
- Turn **Right** onto **Middle Ridge Road West** (1.6 mi.)
- Turn **Left** onto **Baumhart Road South** (0.6 mi.)
- Destination **Ohio Turnpike Toll Plaza 135 (I-80/I-90) West** is on the **Right**

Closure Notes

- Diversion route is for passenger vehicle use only.
- Diversion route should be driven to make sure there are no obstructions, weather related issues, local detours, etc.
- Removal of entrapped commercial vehicles will depend on the expected duration of the closure.
- If Toll Plaza is unstaffed then consider staffing during diversion to reduce traffic queue / wait times.
- During a prolonged closure or major incident the County EMA may be able to provide water, blankets, gasoline, food, etc. for entrapped motorists.
- The County EMA may be able to provide four wheelers, generators, PCMBs, power tools, etc. to help manage and/or clear the incident area.

Emergency Closure Notification List

Jurisdiction	Notes
Highway Patrol	OSHP Turnpike Operations
ODOT District	District 3
ODOT TMC	Central Office - Columbus
City/Village	Amherst PD
	Village of South Amherst PD (<i>only notify if Primary Diversion is in effect</i>)
County Engineer	Lorain County Engineer
County Sheriff	Lorain County Sheriff
County EMA	Lorain County EMA
Township	N/A

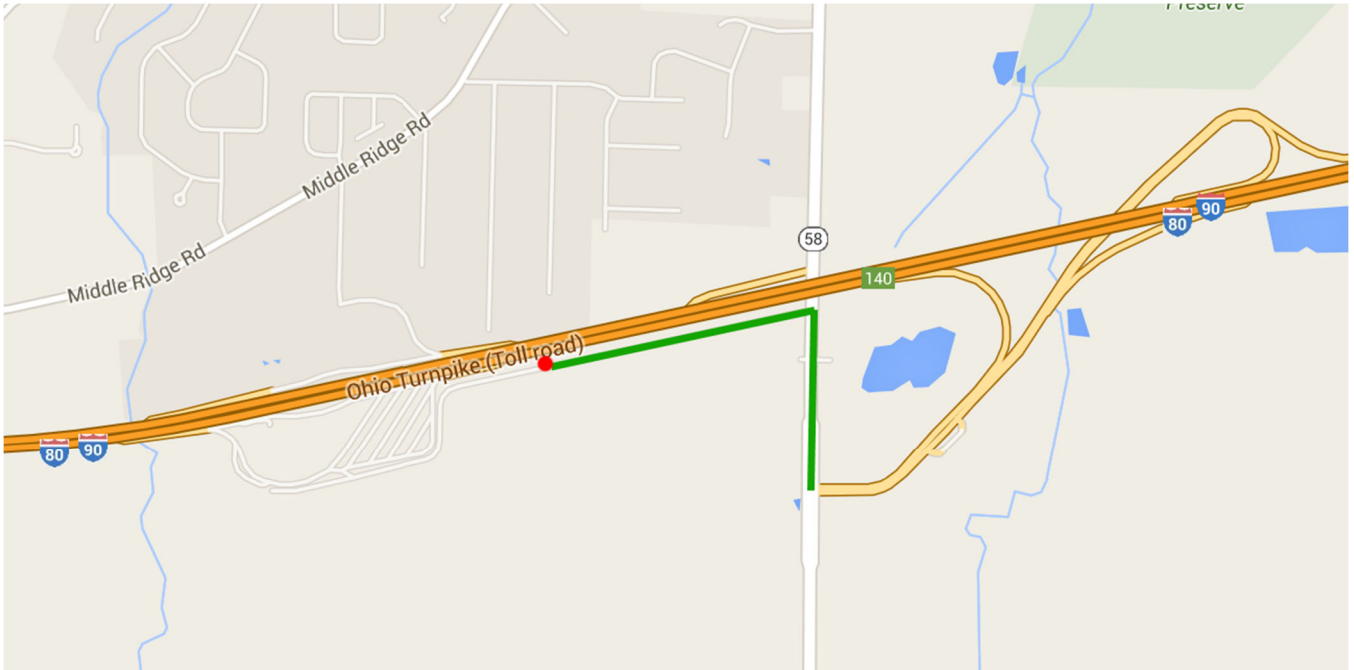
Refer to Appendix B for contact information



**OTIC Access Gate Diversion Route
I-80/I-90 Eastbound
MP 139.9**

General Play Information

Gate Location	Direction	Description
MP 139.9	EB	SR 58 Access Drive (Locked Manual Gate)



- Access Gate Location
- Primary Diversion Route
- Alternate Diversion Route

Diversion Turn-By-Turn Directions

Primary Diversion Route

- Exit **Ohio Turnpike (I-80/I-90) East** at **Milepost 139.5**
- Turn **Right** onto **SR 58 South** (0.3 mi.)
- Destination **Ohio Turnpike Toll Plaza 140 (I-80/I-90) East** is on the **Left**

Closure Notes

- Diversion route is for passenger vehicle use only.
- Diversion route should be driven to make sure there are no obstructions, weather related issues, local detours, etc.
- Removal of entrapped commercial vehicles will depend on the expected duration of the closure.
- If Toll Plaza is unstaffed then consider staffing during diversion to reduce traffic queue / wait times.
- During a prolonged closure or major incident the County EMA may be able to provide water, blankets, gasoline, food, etc. for entrapped motorists.
- The County EMA may be able to provide four wheelers, generators, PCMBs, power tools, etc. to help manage and/or clear the incident area.

Emergency Closure Notification List

Jurisdiction	Notes
Highway Patrol	OSHP Turnpike Operations
ODOT District	District 3
ODOT TMC	Central Office - Columbus
City/Village	Amherst PD
County Engineer	Lorain County Engineer
County Sheriff	Lorain County Sheriff
County EMA	Lorain County EMA
Township	N/A

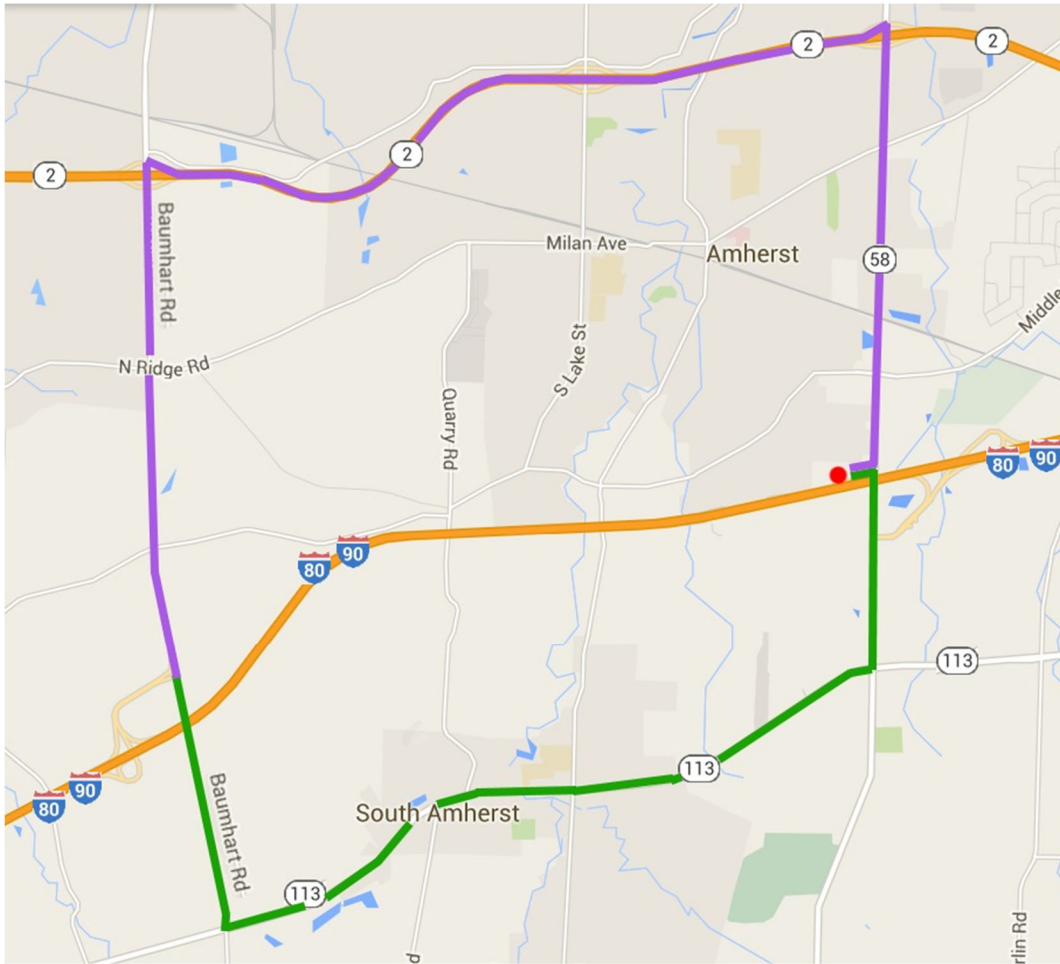
Refer to Appendix B for contact information



**OTIC Access Gate Diversion Route
I-80/I-90 Westbound
MP 140.0**

General Play Information

Gate Location	Direction	Description
MP 140.0	WB	SR 58 Access Drive



- Access Gate Location
- Primary Diversion Route
- Alternate Diversion Route

Diversion Turn-By-Turn Directions

Primary Diversion Route

- Exit **Ohio Turnpike (I-80/I-90) West** at **Milepost 140.1**
- Turn **Right** onto **SR 58 South** (0.5 mi.)
- Turn **Right** onto **SR 113 West** (3.7 mi.)
- Turn **Right** onto **Baumhart Road North** (1.3 mi.)
- Destination **Ohio Turnpike Toll Plaza 135 (I-80/I-90) West** is on the **Left**

Alternate Diversion Route

- Exit **Ohio Turnpike (I-80/I-90) West** at **Milepost 140.1**
- Turn **Left** onto **SR 58 North** (2.3 mi.)
- Take **Ramp** to **SR 2 West** (4.1 mi.)
- Take **Exit** to **Baumhart Road South** (0.2 mi.)
- Turn **Left** onto **Baumhart Road South** (2.5 mi.)
- Destination **Ohio Turnpike Toll Plaza 135 (I-80/I-90) West** is on the **Right**

Closure Notes

- Diversion route is for passenger vehicle use only.
- Diversion route should be driven to make sure there are no obstructions, weather related issues, local detours, etc.
- Removal of entrapped commercial vehicles will depend on the expected duration of the closure.
- If Toll Plaza is unstaffed then consider staffing during diversion to reduce traffic queue / wait times.
- During a prolonged closure or major incident the County EMA may be able to provide water, blankets, gasoline, food, etc. for entrapped motorists.
- The County EMA may be able to provide four wheelers, generators, PCMBs, power tools, etc. to help manage and/or clear the incident area.

Emergency Closure Notification List

Jurisdiction	Notes
Highway Patrol	OSHP Turnpike Operations
ODOT District	District 3
ODOT TMC	Central Office - Columbus
City/Village	Amherst PD
	Village of South Amherst PD (<i>only notify if Primary Diversion is in effect</i>)
County Engineer	Lorain County Engineer
County Sheriff	Lorain County Sheriff
County EMA	Lorain County EMA
Township	N/A

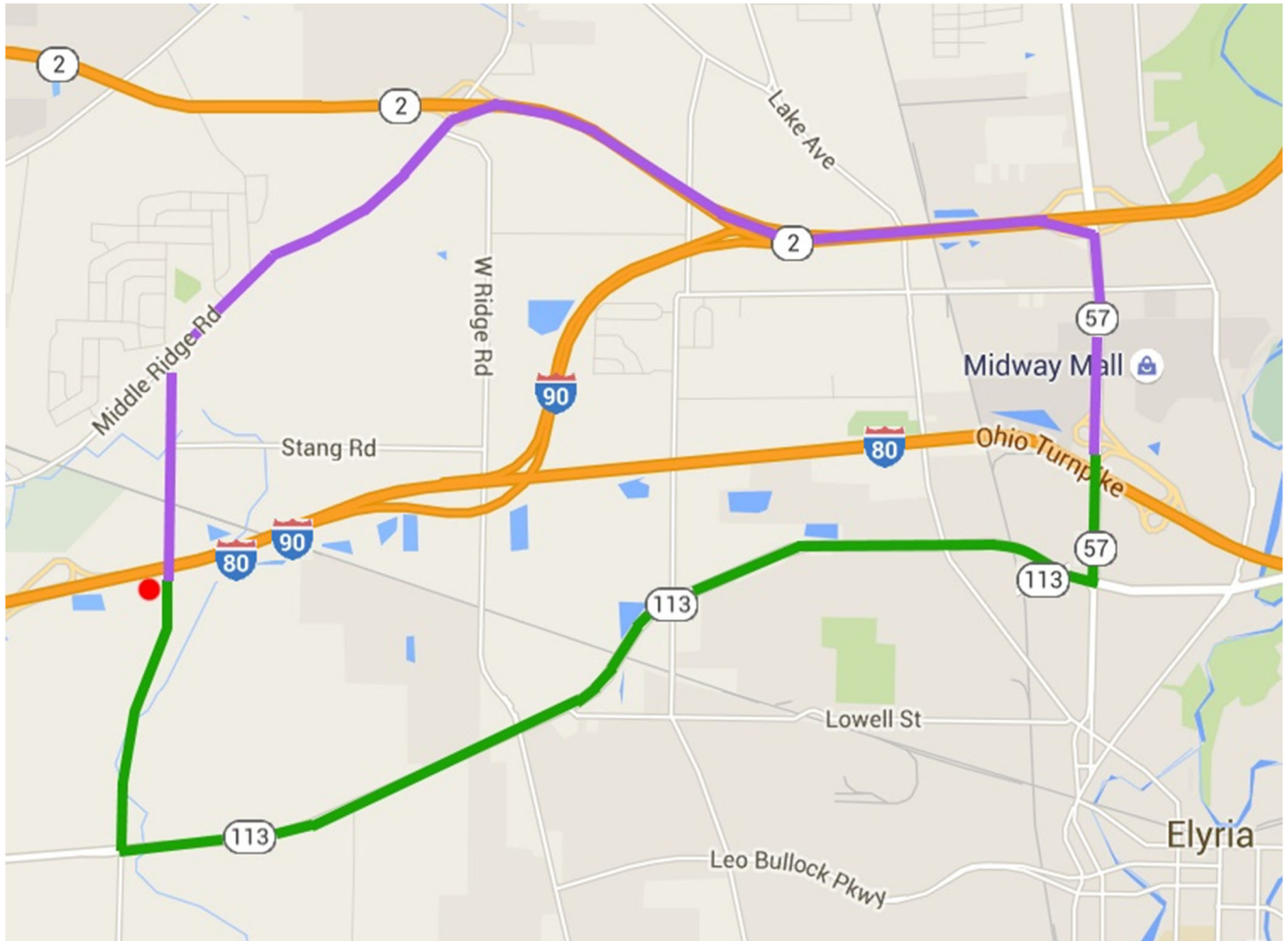
Refer to Appendix B for contact information



**OTIC Access Gate Diversion Route
I-80/I-90 Eastbound
MP 141.1**

General Play Information

Gate Location	Direction	Description
MP 141.1	EB	Amherst Maintenance Building Access Drive



- Access Gate Location
- Primary Diversion Route
- Alternate Diversion Route

Diversion Turn-By-Turn Directions

Primary Diversion Route

- Exit **Ohio Turnpike (I-80/I-90) East** at **Milepost 141.1**
- Turn **Right** onto **Oberlin Road South** (1.2 mi.)
- Turn **Left** onto **SR 113 East** (4.4 mi.)
- Turn **Left** onto **SR 57 North** (0.4 mi.)
- Destination **Ohio Turnpike Toll Plaza 145 (I-80) East** is on the **Right**

Alternate Diversion Route

- Exit **Ohio Turnpike (I-80/I-90) East** at **Milepost 141.1**
- Turn **Left** onto **Oberlin Road North** (0.9 mi.)
- Turn **Right** onto **Middle Ridge Road East** (3.0 mi.)
- Take **Ramp** to **SR 2 East** (2.5 mi.)
- Take **Exit 145A** to **SR 57 South** (0.3 mi.)
- Turn **Right** onto **SR 57 South** (0.7 mi.)
- Destination **Ohio Turnpike Toll Plaza 145 (I-80) East** is on the **Right**

Closure Notes

- Diversion route is for passenger vehicle use only.
- Diversion route should be driven to make sure there are no obstructions, weather related issues, local detours, etc.
- Removal of entrapped commercial vehicles will depend on the expected duration of the closure.
- If Toll Plaza is unstaffed then consider staffing during diversion to reduce traffic queue / wait times.
- During a prolonged closure or major incident the County EMA may be able to provide water, blankets, gasoline, food, etc. for entrapped motorists.
- The County EMA may be able to provide four wheelers, generators, PCMBs, power tools, etc. to help manage and/or clear the incident area.

Emergency Closure Notification List

Jurisdiction	Notes
Highway Patrol	OSHP Turnpike Operations
ODOT District	District 3
ODOT TMC	Central Office - Columbus
City/Village	Amherst PD <i>(only notify if Alternate Diversion is in effect)</i>
	Elyria PD
County Engineer	Lorain County Engineer
County Sheriff	Lorain County Sheriff
County EMA	Lorain County EMA
Township	N/A

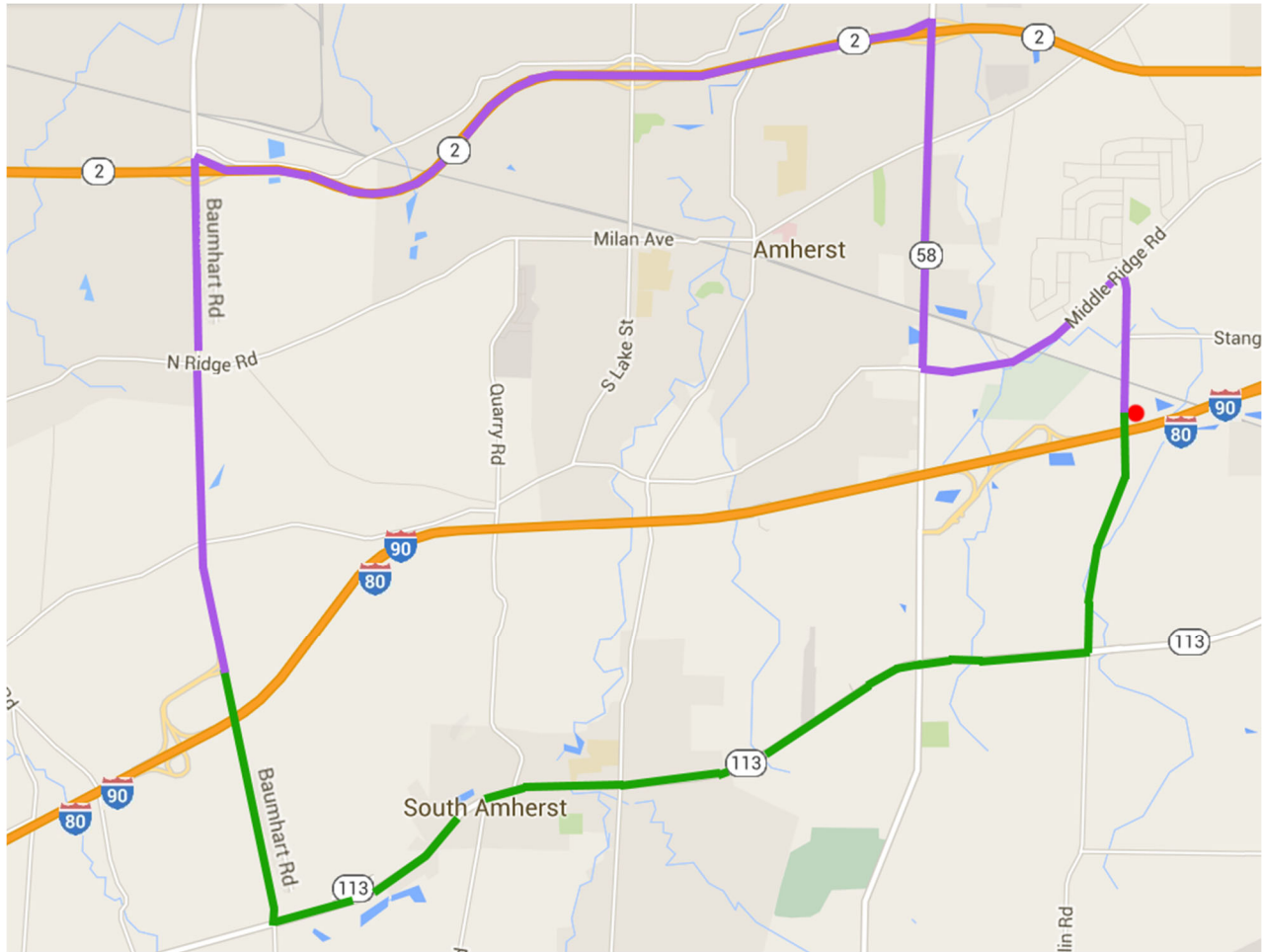
Refer to Appendix B for contact information



**OTIC Access Gate Diversion Route
I-80/I-90 Westbound
MP 141.3**

General Play Information

Gate Location	Direction	Description
MP 141.3	WB	Amherst Maintenance Building Access Drive



- Access Gate Location
- Primary Diversion Route
- Alternate Diversion Route

Diversion Turn-By-Turn Directions

Primary Diversion Route

- Exit **Ohio Turnpike (I-80/I-90) West** at **Milepost 141.3**
- Turn **Right** onto **Oberlin Road South** (1.4 mi.)
- Turn **Right** onto **SR 113 West** (4.7 mi.)
- Turn **Right** onto **Baumhart Road North** (1.3 mi.)
- Destination **Ohio Turnpike Toll Plaza 135 (I-80/I-90) West** is on the **Left**

Alternate Diversion Route

- Exit **Ohio Turnpike (I-80/I-90) West** at **Milepost 141.3**
- Turn **Left** onto **Oberlin Road North** (0.8 mi.)
- Turn **Left** onto **Middle Ridge Road West** (1.2 mi.)
- Turn **Right** onto **SR 58 North** (2.3 mi.)
- Take **Ramp** to **SR 2 West** (4.1 mi.)
- Take **Exit** to **Baumhart Road South** (0.2 mi.)
- Turn **Left** onto **Baumhart Road South** (2.5 mi.)
- Destination **Ohio Turnpike Toll Plaza 135 (I-80/I-90) West** is on the **Right**

Closure Notes

- Diversion route is for passenger vehicle use only.
- Diversion route should be driven to make sure there are no obstructions, weather related issues, local detours, etc.
- Removal of entrapped commercial vehicles will depend on the expected duration of the closure.
- If Toll Plaza is unstaffed then consider staffing during diversion to reduce traffic queue / wait times.
- During a prolonged closure or major incident the County EMA may be able to provide water, blankets, gasoline, food, etc. for entrapped motorists.
- The County EMA may be able to provide four wheelers, generators, PCMBs, power tools, etc. to help manage and/or clear the incident area.

Emergency Closure Notification List

Jurisdiction	Notes
Highway Patrol	OSHP Turnpike Operations
ODOT District	District 3
ODOT TMC	Central Office - Columbus
City/Village	Amherst PD <i>(only notify if Alternate Diversion is in effect)</i>
	Village of South Amherst PD <i>(only notify if Primary Diversion is in effect)</i>
County Engineer	Lorain County Engineer
County Sheriff	Lorain County Sheriff
County EMA	Lorain County EMA
Township	N/A

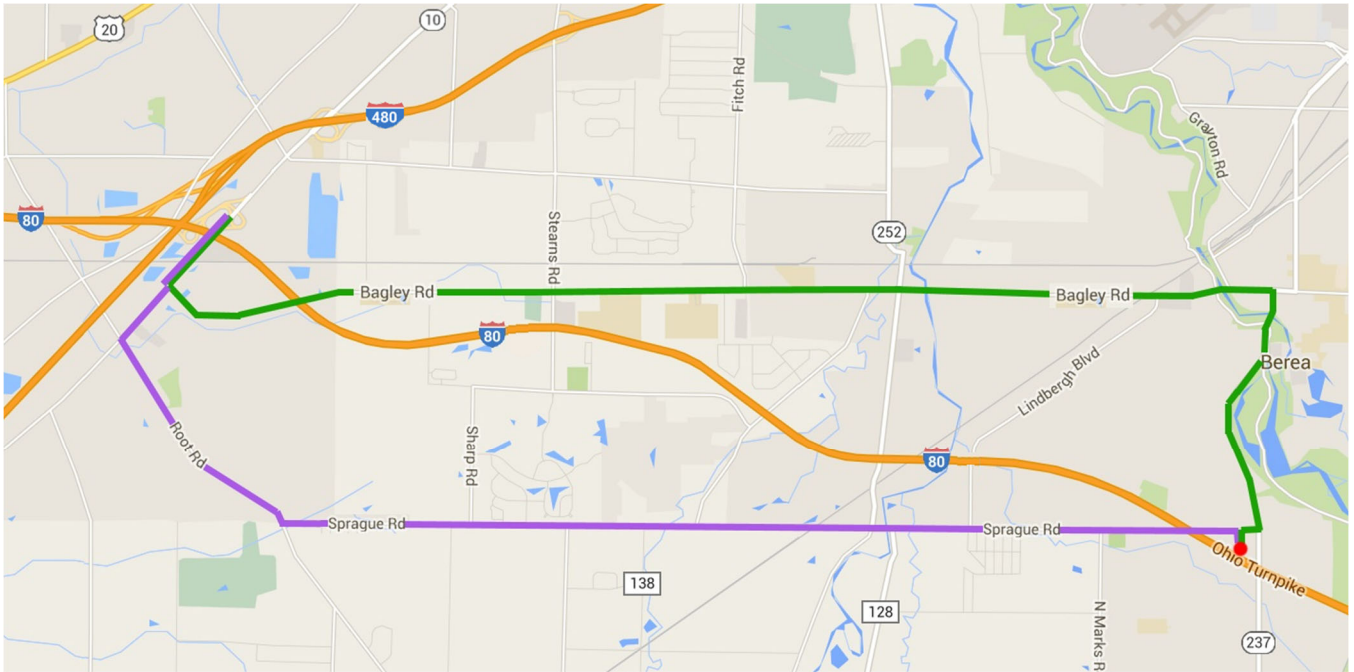
Refer to Appendix B for contact information



**OTIC Access Gate Diversion Route
I-80 Westbound
MP 159.4**

General Play Information

Gate Location	Direction	Description
MP 159.4	WB	OTIC Administration Building Access Drive



- Access Gate Location
- Primary Diversion Route
- Alternate Diversion Route

Diversion Turn-By-Turn Directions

Primary Diversion Route

- Exit **Ohio Turnpike (I-80) West** at **Milepost 159.4**
- Turn **Left** onto **SR 237 North** (1.7 mi.)
- Turn **Left** onto **Bagley Road West** (7.1 mi.)
- Turn **Right** onto **Lorain Road East** (0.5 mi.)
- Destination **Ohio Turnpike Toll Plaza 152 (I-80) West** is on the **Right**

Alternate Diversion Route

- Exit **Ohio Turnpike (I-80) West** at **Milepost 159.4**
- Turn **Left** onto **Sprague Road West** (6.0 mi.)
- Turn **Right** onto **Root Road North** (1.6 mi.)
- Turn **Right** onto **Lorain Road East** (0.9 mi.)
- Destination **Ohio Turnpike Toll Plaza 152 (I-80) West** is on the **Right**

Closure Notes

- Diversion route is for passenger vehicle use only.
- Diversion route should be driven to make sure there are no obstructions, weather related issues, local detours, etc.
- Removal of entrapped commercial vehicles will depend on the expected duration of the closure.
- If Toll Plaza is unstaffed then consider staffing during diversion to reduce traffic queue / wait times.
- During a prolonged closure or major incident the County EMA may be able to provide water, blankets, gasoline, food, etc. for entrapped motorists.
- The County EMA may be able to provide four wheelers, generators, PCMBs, power tools, etc. to help manage and/or clear the incident area.

Emergency Closure Notification List

Jurisdiction	Notes
Highway Patrol	OSHP Turnpike Operations
ODOT District	District 3
ODOT TMC	Central Office - Columbus
City/Village	North Ridgeville PD
	Olmsted Falls PD <i>(only notify if Primary Diversion is in effect)</i>
	Berea PD
County Engineer	Lorain County Engineer
County Sheriff	Lorain County Sheriff
County EMA	Cuyahoga County EMA
	Lorain County EMA
Township	N/A

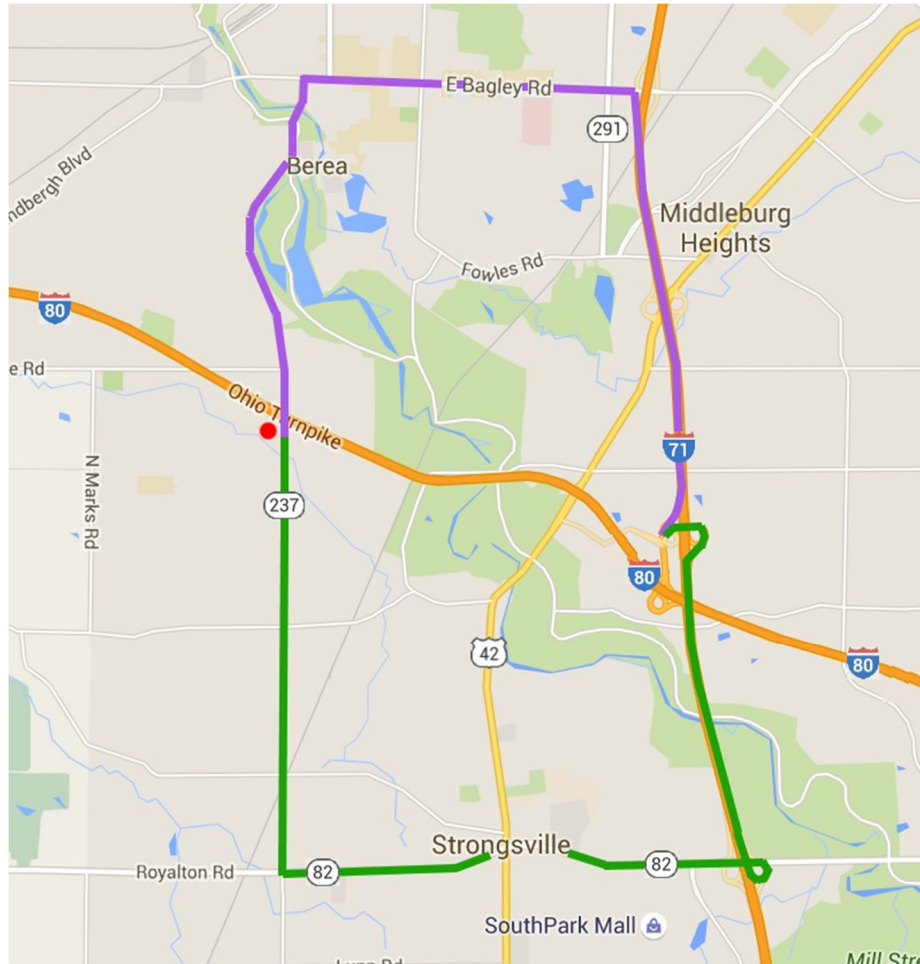
Refer to Appendix B for contact information



**OTIC Access Gate Diversion Route
I-80 Eastbound
MP 159.5**

General Play Information

Gate Location	Direction	Description
MP 159.5	EB	OTIC Administration Building Access Drive



- Access Gate Location
- Primary Diversion Route
- Alternate Diversion Route

Diversion Turn-By-Turn Directions

Primary Diversion Route

- Exit **Ohio Turnpike (I-80) East** at **Milepost 159.5**
- Turn **Right** onto **SR 237 South** (2.5 mi.)
- Turn **Left** onto **SR 82 East** (2.5 mi.)
- Take **Ramp** to **I-71 North** (1.7 mi.)
- Take **Exit 233** to **Ohio Turnpike Toll Plaza 161 (I-80) East** is on the **Right**

Alternate Diversion Route

- Exit **Ohio Turnpike (I-80) East** at **Milepost 159.5**
- Turn **Left** onto **SR 237 North** (1.7 mi.)
- Turn **Right** onto **Bagley Road East** (1.7 mi.)
- Take **Ramp** to **I-71 South** (2.1 mi.)
- Take **Exit 233** to **Ohio Turnpike Toll Plaza 161 (I-80) East** is on the **Right**

Closure Notes

- Diversion route is for passenger vehicle use only.
- Diversion route should be driven to make sure there are no obstructions, weather related issues, local detours, etc.
- Removal of entrapped commercial vehicles will depend on the expected duration of the closure.
- If Toll Plaza is unstaffed then consider staffing during diversion to reduce traffic queue / wait times.
- During a prolonged closure or major incident the County EMA may be able to provide water, blankets, gasoline, food, etc. for entrapped motorists.
- The County EMA may be able to provide four wheelers, generators, PCMBs, power tools, etc. to help manage and/or clear the incident area.

Emergency Closure Notification List

Jurisdiction	Notes
Highway Patrol	OSHP Turnpike Operations
ODOT District	District 12
ODOT TMC	Central Office - Columbus
City/Village	Berea PD
	Strongsville PD (<i>only notify if Primary Diversion is in effect</i>)
County Engineer	N/A
County Sheriff	N/A
County EMA	Cuyahoga County EMA
Township	N/A

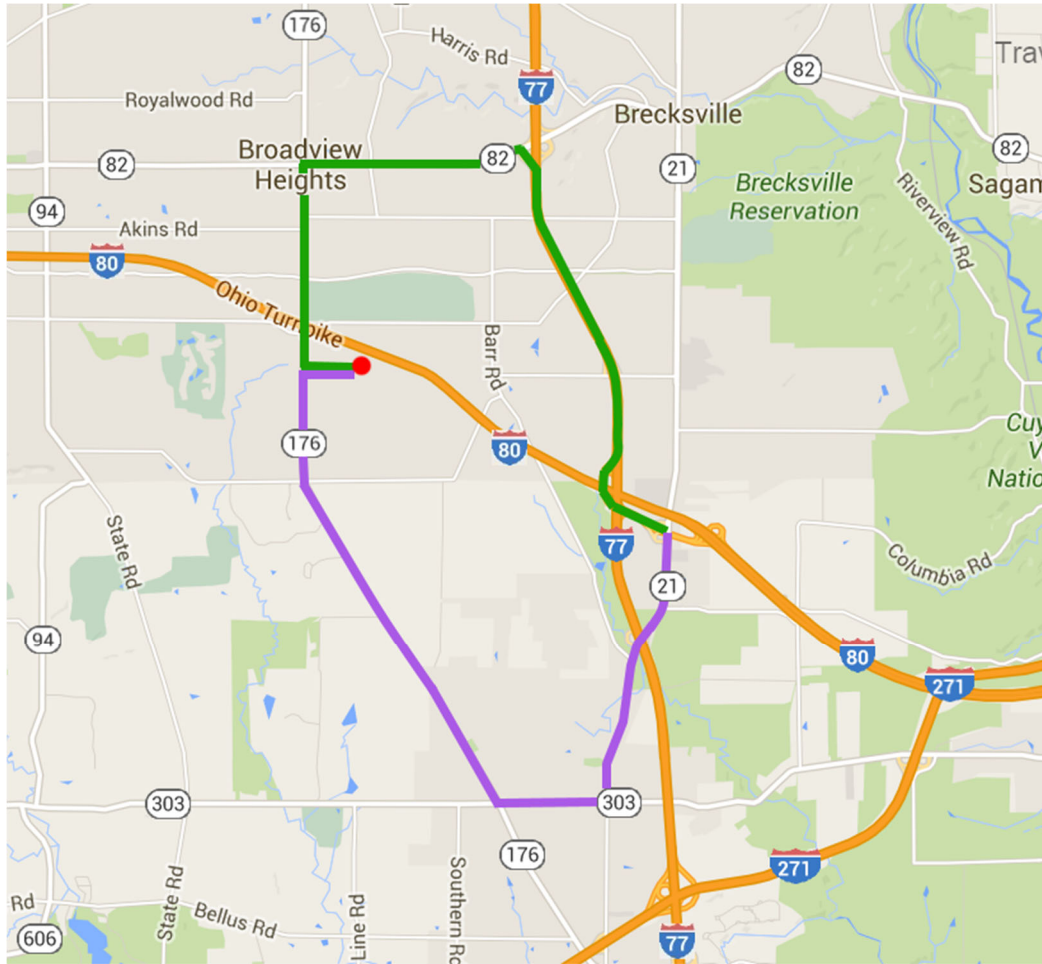
Refer to Appendix B for contact information



**OTIC Access Gate Diversion Route
I-80 Eastbound
MP 170.1**

General Play Information

Gate Location	Direction	Description
MP 170.1	EB	Towpath Service Plaza Back Gate



- Access Gate Location
- Primary Diversion Route
- Alternate Diversion Route

Diversion Turn-By-Turn Directions

Primary Diversion Route

- Exit **Ohio Turnpike (I-80) East** at **Milepost 170.1**
- Turn **Right** onto **SR 176 North** (1.6 mi.)
- Turn **Right** onto **SR 82 East** (1.7 mi.)
- Take Ramp to I-77 South (2.4 mi.)
- Take **Exit 146** to **Ohio Turnpike Toll Plaza 173 (I-80) East** is on the **Right**

Alternate Diversion Route

- Exit **Ohio Turnpike (I-80) East** at **Milepost 170.1**
- Turn **Left** onto **SR 176 South** (4.0 mi.)
- Turn **Left** onto **SR 303 East** (0.9 mi.)
- Turn **Left** onto **Brecksville Road North** (2.2 mi.)
- Destination **Ohio Turnpike Toll Plaza 173 (I-80) East** is on the **Left**

Closure Notes

- Diversion route is for passenger vehicle use only.
- Diversion route should be driven to make sure there are no obstructions, weather related issues, local detours, etc.
- Removal of entrapped commercial vehicles will depend on the expected duration of the closure.
- If Toll Plaza is unstaffed then consider staffing during diversion to reduce traffic queue / wait times.
- During a prolonged closure or major incident the County EMA may be able to provide water, blankets, gasoline, food, etc. for entrapped motorists.
- The County EMA may be able to provide four wheelers, generators, PCMBs, power tools, etc. to help manage and/or clear the incident area.

Emergency Closure Notification List

Jurisdiction	Notes
Highway Patrol	OSHP Turnpike Operations
ODOT District	District 12
	District 4
ODOT TMC	Central Office - Columbus
City/Village	Broadview Heights PD
	Village of Richfield PD (<i>only notify if Alternate Diversion is in effect</i>)
County Engineer	Summit County Engineer
County Sheriff	Summit County Sheriff
County EMA	Cuyahoga County EMA
	Summit County EMA
Township	N/A

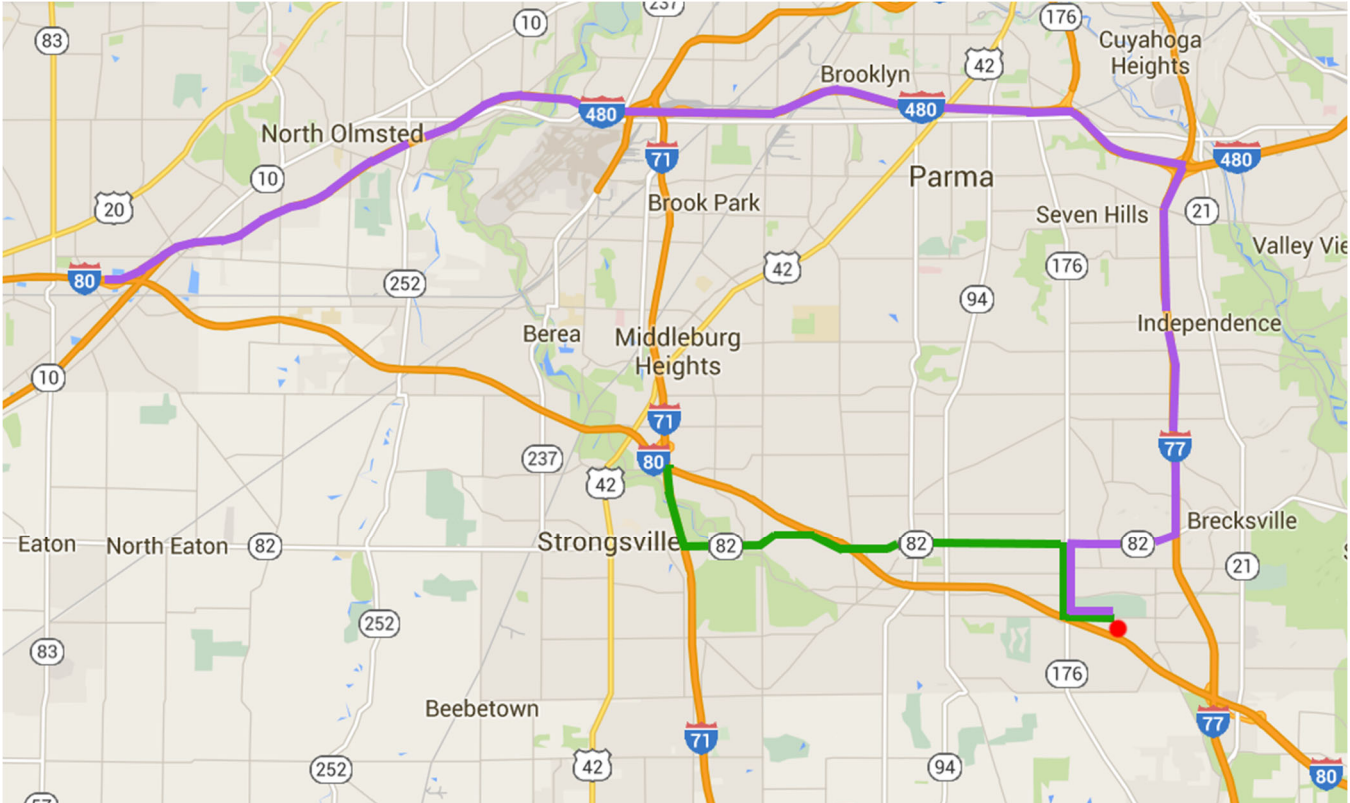
Refer to Appendix B for contact information






**OTIC Access Gate Diversion Route
I-80 Westbound
MP 170.1**

General Play Information

Gate Location	Direction	Description
MP 170.1	WB	Great Lakes Service Plaza Back Gate



-  Access Gate Location
-  Primary Diversion Route
-  Alternate Diversion Route

Diversion Turn-By-Turn Directions

Primary Diversion Route

- Exit **Ohio Turnpike (I-80) West** at **Milepost 170.1**
- Turn **Left** onto **East Edgerton Road West** (0.6 mi.)
- Turn **Right** onto **SR 176 North** (1.6 mi.)
- Turn **Left** onto **SR 82 West** (6.4 mi.)
- Take **Ramp** to **I-71 North** (1.7 mi.)
- Take **Exit 233** to **Ohio Turnpike Toll Plaza 161 (I-80) East** is on the **Right**

Alternate Diversion Route

- Exit **Ohio Turnpike (I-80) West** at **Milepost 170.1**
- Turn **Left** onto **East Edgerton Road West** (0.6 mi.)
- Turn **Right** onto **SR 176 North** (1.6 mi.)
- Turn **Right** onto **SR 82 East** (1.9 mi.)
- Take **Ramp** to **I-77 North** (5.7 mi.)
- Take **Exit 156** to **I-480 West** (1.0 mi.)
- Continue onto **I-480 West** (18.0 mi.)
- Continue **Straight** to **Ohio Turnpike Toll Plaza 151 (I-80) West**

Closure Notes

- Diversion route is for passenger vehicle use only.
- Diversion route should be driven to make sure there are no obstructions, weather related issues, local detours, etc.
- Removal of entrapped commercial vehicles will depend on the expected duration of the closure.
- If Toll Plaza is unstaffed then consider staffing during diversion to reduce traffic queue / wait times.
- During a prolonged closure or major incident the County EMA may be able to provide water, blankets, gasoline, food, etc. for entrapped motorists.
- The County EMA may be able to provide four wheelers, generators, PCMBs, power tools, etc. to help manage and/or clear the incident area.

Emergency Closure Notification List

Jurisdiction	Notes
Highway Patrol	OSHP Turnpike Operations
ODOT District	District 12
ODOT TMC	Central Office - Columbus
City/Village	Broadview Heights PD
	Strongsville PD <i>(only notify if Primary Diversion is in effect)</i>
	North Royalton PD <i>(only notify if Primary Diversion is in effect)</i>
County Engineer	N/A
County Sheriff	N/A
County EMA	Cuyahoga County EMA
Township	N/A

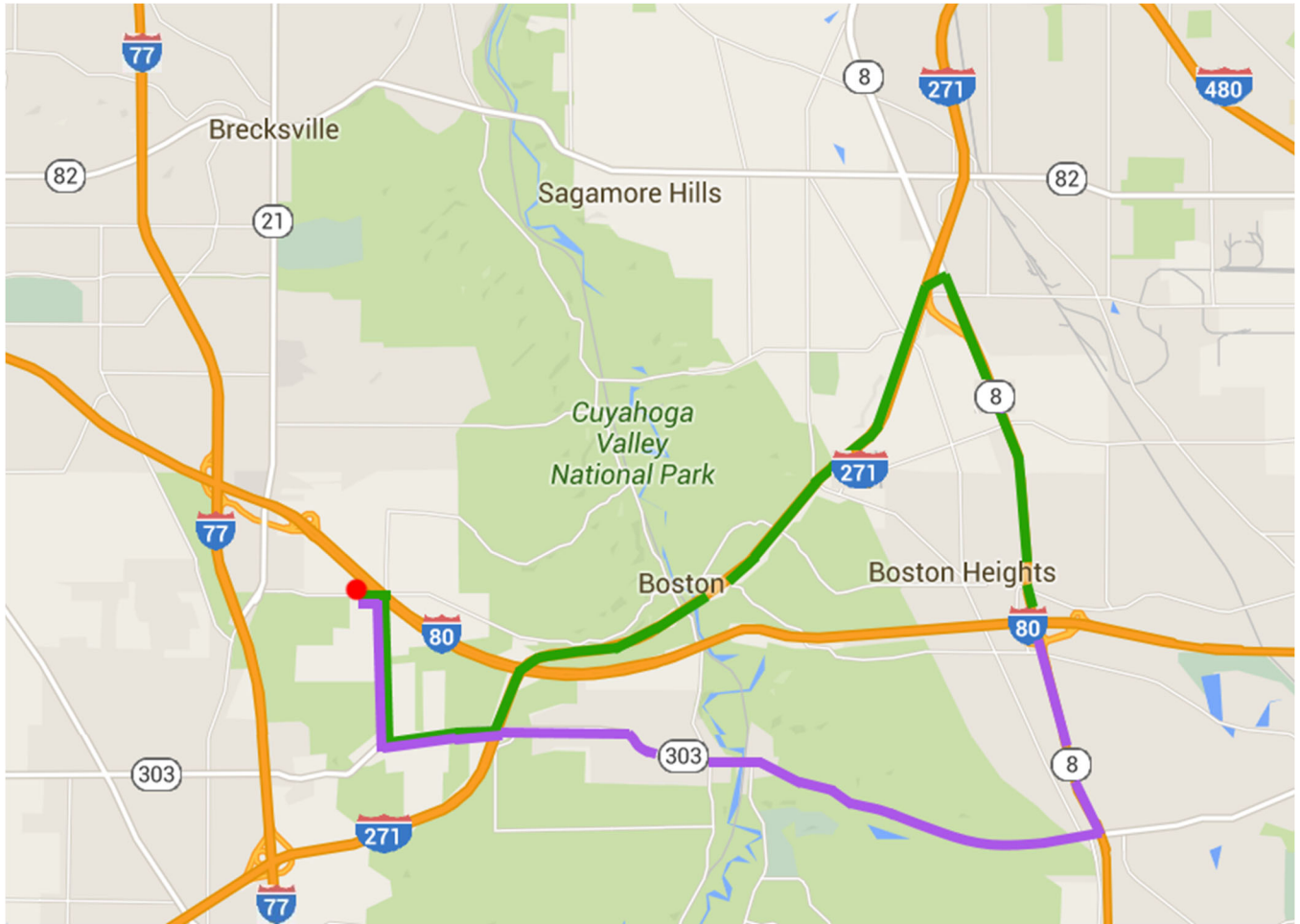
Refer to Appendix B for contact information






**OTIC Access Gate Diversion Route
I-80 Eastbound
MP 173.9**

General Play Information

Gate Location	Direction	Description
MP 173.9	EB	Boston Maintenance Building Access Drive



-  Access Gate Location
-  Primary Diversion Route
-  Alternate Diversion Route

Diversion Turn-By-Turn Directions

Primary Diversion Route

- Exit **Ohio Turnpike (I-80) East** at **Milepost 173.9**
- Turn **Left** onto **Boston Mills Road East** (0.1 mi.)
- Turn **Right** onto **Black Road South** (1.2 mi.)
- Turn **Left** onto **SR 303 East** (1.0 mi.)
- Take **Ramp** to **I-271 North** (5.6 mi.)
- Take **Exit 18** to **SR 8 East** (0.3 mi.)
- Turn **Right** onto **SR 8 East** (2.9 mi.)
- Take **Exit 14B** to **Ohio Turnpike Toll Plaza 180 (I-80) East**

Alternate Diversion Route

- Exit **Ohio Turnpike (I-80) East** at **Milepost 173.9**
- Turn **Left** onto **Boston Mills Road East** (0.1 mi.)
- Turn **Right** onto **Black Road South** (1.2 mi.)
- Turn **Left** onto **SR 303 East** (6.3 mi.)
- Take **Ramp** to **SR 8 North** (1.6 mi.)
- Take **Exit 14B** to **Ohio Turnpike Toll Plaza 180 (I-80) East**

Closure Notes

- Diversion route is for passenger vehicle use only.
- Diversion route should be driven to make sure there are no obstructions, weather related issues, local detours, etc.
- Removal of entrapped commercial vehicles will depend on the expected duration of the closure.
- If Toll Plaza is unstaffed then consider staffing during diversion to reduce traffic queue / wait times.
- During a prolonged closure or major incident the County EMA may be able to provide water, blankets, gasoline, food, etc. for entrapped motorists.
- The County EMA may be able to provide four wheelers, generators, PCMBs, power tools, etc. to help manage and/or clear the incident area.

Emergency Closure Notification List

Jurisdiction	Notes
Highway Patrol	OSHP Turnpike Operations
ODOT District	District 4
ODOT TMC	Central Office - Columbus
City/Village	Village of Peninsula <i>PD (only notify if Alternate Diversion is in effect)</i>
	Village of Boston Heights PD
County Engineer	Summit County Engineer
County Sheriff	Summit County Sheriff
County EMA	Summit County EMA
Township	Richfield Township (Village of Richfield PD)

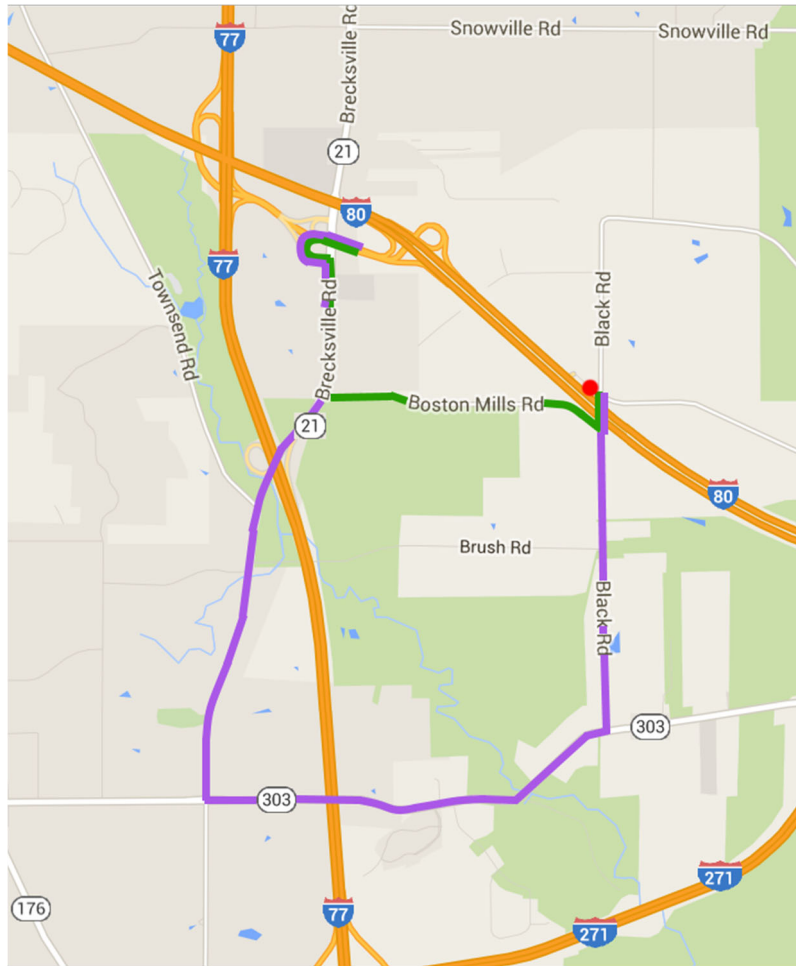
Refer to Appendix B for contact information






**OTIC Access Gate Diversion Route
I-80 Westbound
MP 173.9**

General Play Information

Gate Location	Direction	Description
MP 173.9	WB	Boston Maintenance Building Access Drive



-  Access Gate Location
-  Primary Diversion Route
-  Alternate Diversion Route

Diversion Turn-By-Turn Directions

Primary Diversion Route

- Exit **Ohio Turnpike (I-80) West** at **Milepost 173.9**
- Turn **Right** onto **Black Road South** (0.1 mi.)
- Turn **Right** onto **Boston Mills Road West** (1.2 mi.)
- Turn **Right** onto **SR 21 North** (0.5 mi.)
- Destination **Ohio Turnpike Toll Plaza 173 (I-80) West** is on the **Left**

Alternate Diversion Route

- Exit **Ohio Turnpike (I-80) West** at **Milepost 173.9**
- Turn **Right** onto **Black Road South** (1.3 mi.)
- Turn **Right** onto **SR 303 West** (1.6 mi.)
- Turn **Right** onto **Brecksville Road North** (2.2 mi.)
- Destination **Ohio Turnpike Toll Plaza 173 (I-80) West** is on the **Left**

Closure Notes

- Diversion route is for passenger vehicle use only.
- Diversion route should be driven to make sure there are no obstructions, weather related issues, local detours, etc.
- Removal of entrapped commercial vehicles will depend on the expected duration of the closure.
- If Toll Plaza is unstaffed then consider staffing during diversion to reduce traffic queue / wait times.
- During a prolonged closure or major incident the County EMA may be able to provide water, blankets, gasoline, food, etc. for entrapped motorists.
- The County EMA may be able to provide four wheelers, generators, PCMBs, power tools, etc. to help manage and/or clear the incident area.

Emergency Closure Notification List

Jurisdiction	Notes
Highway Patrol	OSHP Turnpike Operations
ODOT District	District 4
ODOT TMC	Central Office - Columbus
City/Village	Village of Richfield PD
County Engineer	Summit County Engineer
County Sheriff	Summit County Sheriff
County EMA	Summit County EMA
Township	N/A

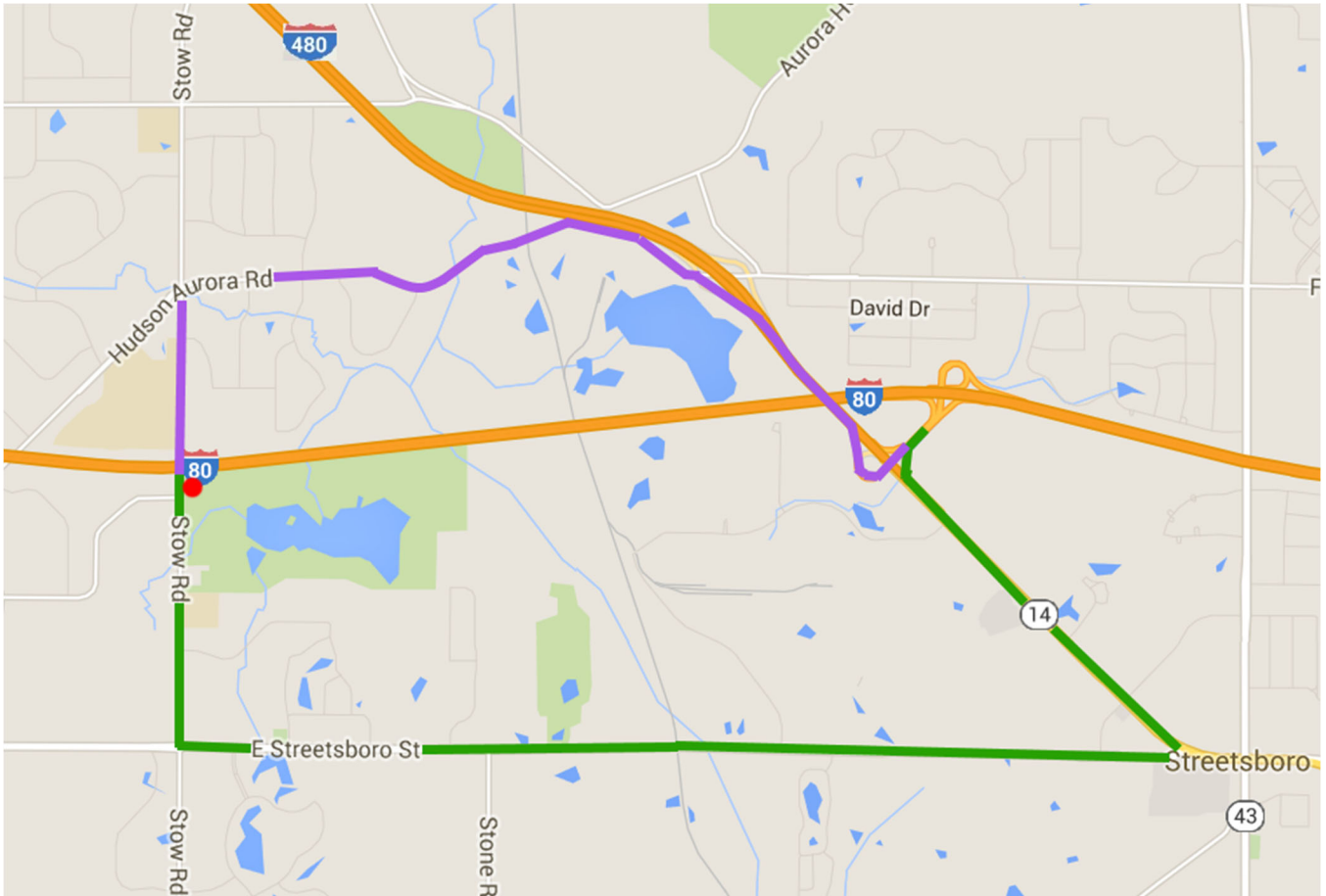
Refer to Appendix B for contact information



**OTIC Access Gate Diversion Route
I-80 Eastbound
MP 184.8**

General Play Information

Gate Location	Direction	Description
MP 184.8	EB	Stow Road Access Drive



- Access Gate Location
- Primary Diversion Route
- Alternate Diversion Route

Diversion Turn-By-Turn Directions

Primary Diversion Route

- Exit **Ohio Turnpike (I-80) East** at **Milepost 184.8**
- Turn **Left** onto **Stow Road South** (0.9 mi.)
- Turn **Left** onto **SR 303 East** (3.2 mi.)
- Turn **Left** onto **SR 14 West** (1.2 mi.)
- Destination **Ohio Turnpike Toll Plaza 187 (I-80) East** is on the **Right**

Alternate Diversion Route

- Exit **Ohio Turnpike (I-80) East** at **Milepost 184.8**
- Turn **Right** onto **Stow Road North** (0.6 mi.)
- Turn **Right** onto **Hudson Aurora Road East** (1.8 mi.)
- Take **Ramp** to **I-480 East / SR 14 East** (0.7 mi.)
- Take **Exit 42** to **Ohio Turnpike Toll Plaza 187 (I-80) East**

Closure Notes

- Diversion route is for passenger vehicle use only.
- Diversion route should be driven to make sure there are no obstructions, weather related issues, local detours, etc.
- Removal of entrapped commercial vehicles will depend on the expected duration of the closure.
- If Toll Plaza is unstaffed then consider staffing during diversion to reduce traffic queue / wait times.
- During a prolonged closure or major incident the County EMA may be able to provide water, blankets, gasoline, food, etc. for entrapped motorists.
- The County EMA may be able to provide four wheelers, generators, PCMBs, power tools, etc. to help manage and/or clear the incident area.

Emergency Closure Notification List

Jurisdiction	Notes
Highway Patrol	OSHP Turnpike Operations
ODOT District	District 4
ODOT TMC	Central Office - Columbus
City/Village	Streetsboro PD
	Hudson PD
County Engineer	Summit County Engineer
	Portage County Engineer
County Sheriff	Summit County Sheriff
	Portage County Sheriff
County EMA	Summit County EMA
	Portage County EMA
Township	N/A

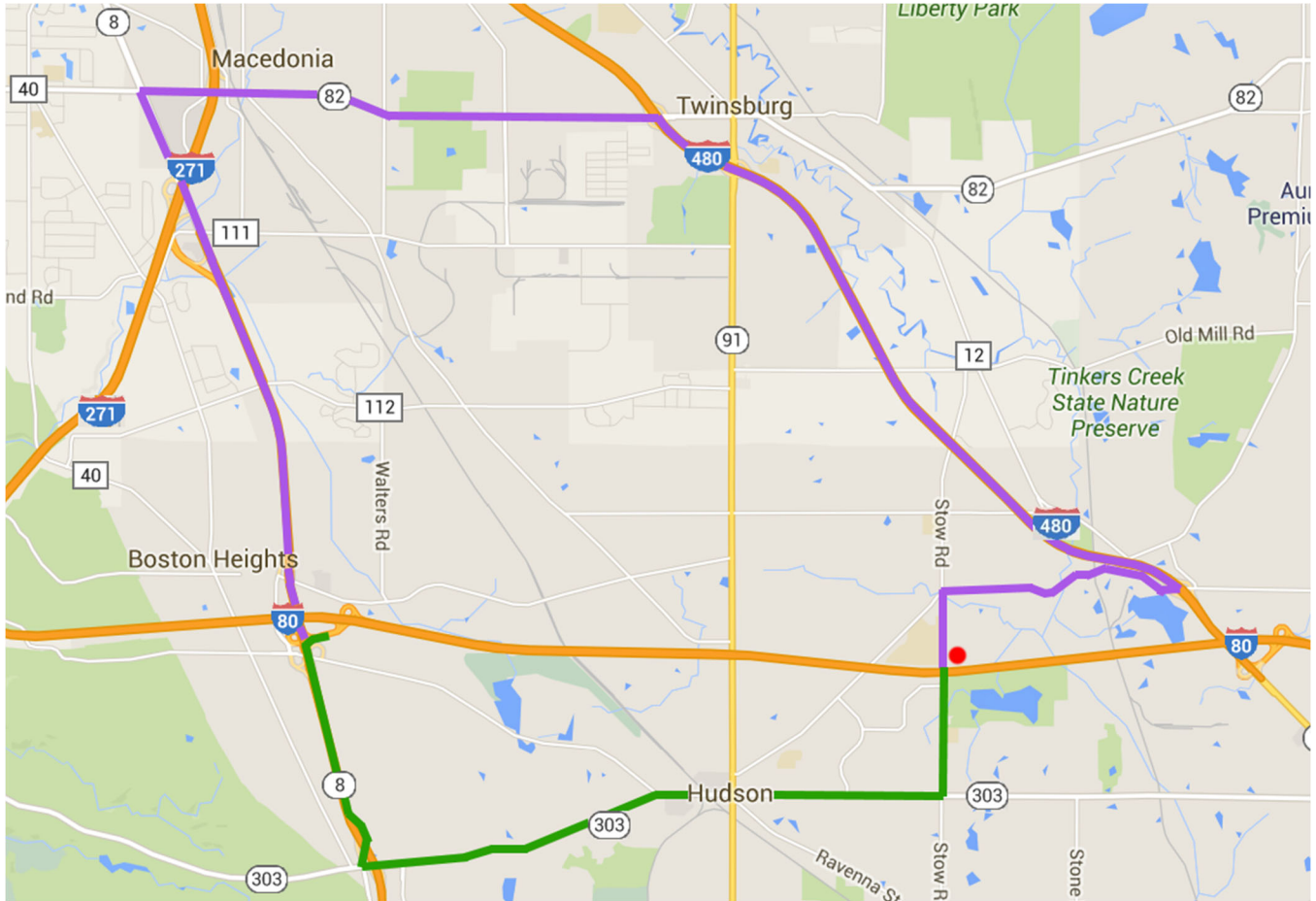
Refer to Appendix B for contact information






**OTIC Access Gate Diversion Route
I-80 Westbound
MP 184.8**

General Play Information

Gate Location	Direction	Description
MP 184.8	WB	Stow Road Access Drive



-  Access Gate Location
-  Primary Diversion Route
-  Alternate Diversion Route

Diversion Turn-By-Turn Directions

Primary Diversion Route

- Exit **Ohio Turnpike (I-80) West** at **Milepost 184.8**
- Turn **Left** onto **Stow Road South** (0.9 mi.)
- Turn **Right** onto **SR 303 West** (4.2 mi.)
- Take **Ramp** to **SR 8 North** (1.6 mi.)
- Take **Exit 14B** to **Ohio Turnpike Toll Plaza 180 (I-80) West**

Alternate Diversion Route

- Exit **Ohio Turnpike (I-80) West** at **Milepost 184.8**
- Turn **Right** onto **Stow Road North** (0.5 mi.)
- Turn **Right** onto **Hudson Aurora Road East** (1.8 mi.)
- Take **Ramp** to **I-480 West / SR 14 West** (5.2 mi.)
- Take **Exit 36** to **SR 82 West** (0.2 mi.)
- Turn **Left** onto **SR 82 West** (3.8 mi.)
- Turn **Left** onto **SR 8 South** (3.9 mi.)
- Take **Exit 14B** to **Ohio Turnpike Toll Plaza 180 (I-80) West**

Closure Notes

- Diversion route is for passenger vehicle use only.
- Diversion route should be driven to make sure there are no obstructions, weather related issues, local detours, etc.
- Removal of entrapped commercial vehicles will depend on the expected duration of the closure.
- If Toll Plaza is unstaffed then consider staffing during diversion to reduce traffic queue / wait times.
- During a prolonged closure or major incident the County EMA may be able to provide water, blankets, gasoline, food, etc. for entrapped motorists.
- The County EMA may be able to provide four wheelers, generators, PCMBs, power tools, etc. to help manage and/or clear the incident area.

Emergency Closure Notification List

Jurisdiction	Notes
Highway Patrol	OSHP Turnpike Operations
ODOT District	District 4
ODOT TMC	Central Office - Columbus
City/Village	Streetsboro PD
	Hudson PD <i>(only notify if Primary Diversion is in effect)</i>
	Macedonia PD <i>(only notify if Alternate Diversion is in effect)</i>
	Twinsburg PD <i>(only notify if Alternate Diversion is in effect)</i>
County Engineer	Summit County Engineer <i>(only notify if Alternate Diversion is in effect)</i>
	Portage County Engineer
County Sheriff	Summit County Sheriff <i>(only notify if Alternate Diversion is in effect)</i>
	Portage County Sheriff
County EMA	Summit County EMA <i>(only notify if Alternate Diversion is in effect)</i>
	Portage County EMA
Township	N/A

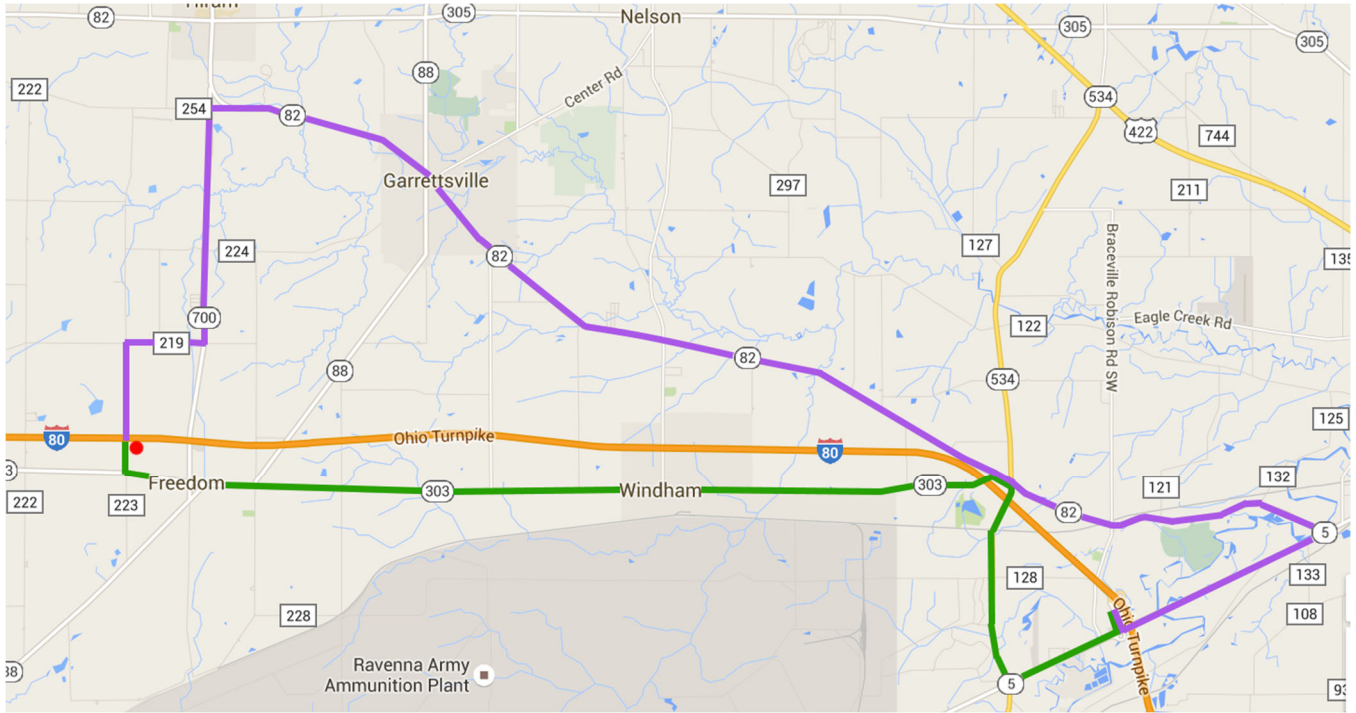
Refer to Appendix B for contact information



OTIC Access Gate Diversion Route I-80 Eastbound MP 197.0

General Play Information

Gate Location	Direction	Description
MP 197.0	EB	Brady's Leap Service Plaza Back Gate



- Access Gate Location
- Primary Diversion Route
- Alternate Diversion Route

Diversion Turn-By-Turn Directions

Primary Diversion Route

- Exit **Ohio Turnpike (I-80) East** at **Milepost 197.0**
- Turn **Left** onto **Limeridge Road South** (0.3 mi.)
- Turn **Left** onto **SR 303 East** (10.6 mi.)
- Turn **Right** onto **SR 82 East** (0.2 mi.)
- Turn **Right** onto **SR 534 South** (2.2 mi.)
- Turn **Left** onto **SR 5 East** (1.2 mi.)
- Destination **Ohio Turnpike Toll Plaza 209 (I-80) East** is on the **Right**

Alternate Diversion Route

- Exit **Ohio Turnpike (I-80) East** at **Milepost 197.0**
- Turn **Right** onto **Limeridge Road North** (1.2 mi.)
- Turn **Right** onto **Streeter Road East** (2.0 mi.)
- Turn **Left** onto **SR 700 North** (2.6 mi.)
- Turn **Right** onto **SR 82 East** (13.7 mi.)
- Turn **Right** onto **SR 5 West** (2.4 mi.)
- Destination **Ohio Turnpike Toll Plaza 209 (I-80) East** is on the **Right**

Closure Notes

- Diversion route is for passenger vehicle use only.
- Diversion route should be driven to make sure there are no obstructions, weather related issues, local detours, etc.
- Removal of entrapped commercial vehicles will depend on the expected duration of the closure.
- If Toll Plaza is unstaffed then consider staffing during diversion to reduce traffic queue / wait times.
- During a prolonged closure or major incident the County EMA may be able to provide water, blankets, gasoline, food, etc. for entrapped motorists.
- The County EMA may be able to provide four wheelers, generators, PCMBs, power tools, etc. to help manage and/or clear the incident area.

Emergency Closure Notification List

Jurisdiction	Notes
Highway Patrol	OSHP Turnpike Operations
ODOT District	District 4
ODOT TMC	Central Office - Columbus
City/Village	Village of Garrettsville PD <i>(only notify if Alternate Diversion is in effect)</i>
	Village of Windham PD <i>(only notify if Primary Diversion is in effect)</i>
County Engineer	Portage County Engineer
	Trumbull County Engineer
County Sheriff	Trumbull County Sheriff
	Portage County Sheriff
County EMA	Trumbull County EMA
	Portage County EMA
Township	N/A

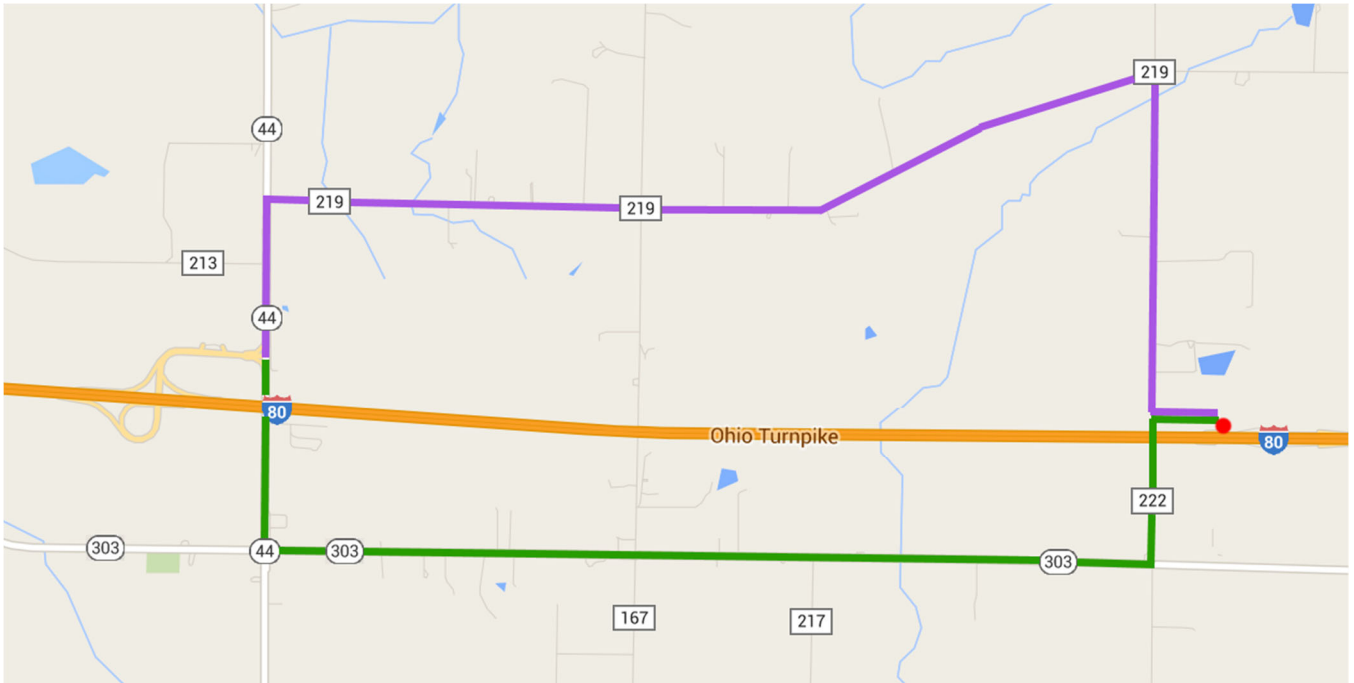
Refer to Appendix B for contact information






**OTIC Access Gate Diversion Route
I-80 Westbound
MP 197.0**

General Play Information

Gate Location	Direction	Description
MP 197.0	WB	Portage Service Plaza Back Gate



-  Access Gate Location
-  Primary Diversion Route
-  Alternate Diversion Route

Diversion Turn-By-Turn Directions

Primary Diversion Route

- Exit **Ohio Turnpike (I-80) West** at **Milepost 197.0**
- Turn **Left** onto **Limeridge Road South** (0.3 mi.)
- Turn **Right** onto **SR 303 West** (2.5 mi.)
- Turn **Right** onto **SR 44 North** (0.5 mi.)
- Destination **Ohio Turnpike Toll Plaza 193 (I-80) West** is on the **Left**

Alternate Diversion Route

- Exit **Ohio Turnpike (I-80) West** at **Milepost 197.0**
- Turn **Right** onto **Limeridge Road North** (1.0 mi.)
- Turn **Left** onto **Streeter Road West** (2.6 mi.)
- Turn **Left** onto **SR 44 South** (0.5 mi.)
- Destination **Ohio Turnpike Toll Plaza 193 (I-80) West** is on the **Right**

Closure Notes

- Diversion route is for passenger vehicle use only.
- Diversion route should be driven to make sure there are no obstructions, weather related issues, local detours, etc.
- Removal of entrapped commercial vehicles will depend on the expected duration of the closure.
- If Toll Plaza is unstaffed then consider staffing during diversion to reduce traffic queue / wait times.
- During a prolonged closure or major incident the County EMA may be able to provide water, blankets, gasoline, food, etc. for entrapped motorists.
- The County EMA may be able to provide four wheelers, generators, PCMBs, power tools, etc. to help manage and/or clear the incident area.

Emergency Closure Notification List

Jurisdiction	Notes
Highway Patrol	OSHP Turnpike Operations
ODOT District	District 4
ODOT TMC	Central Office - Columbus
City/Village	N/A
County Engineer	Portage County Engineer
County Sheriff	Portage County Sheriff
County EMA	Portage County EMA
Township	N/A

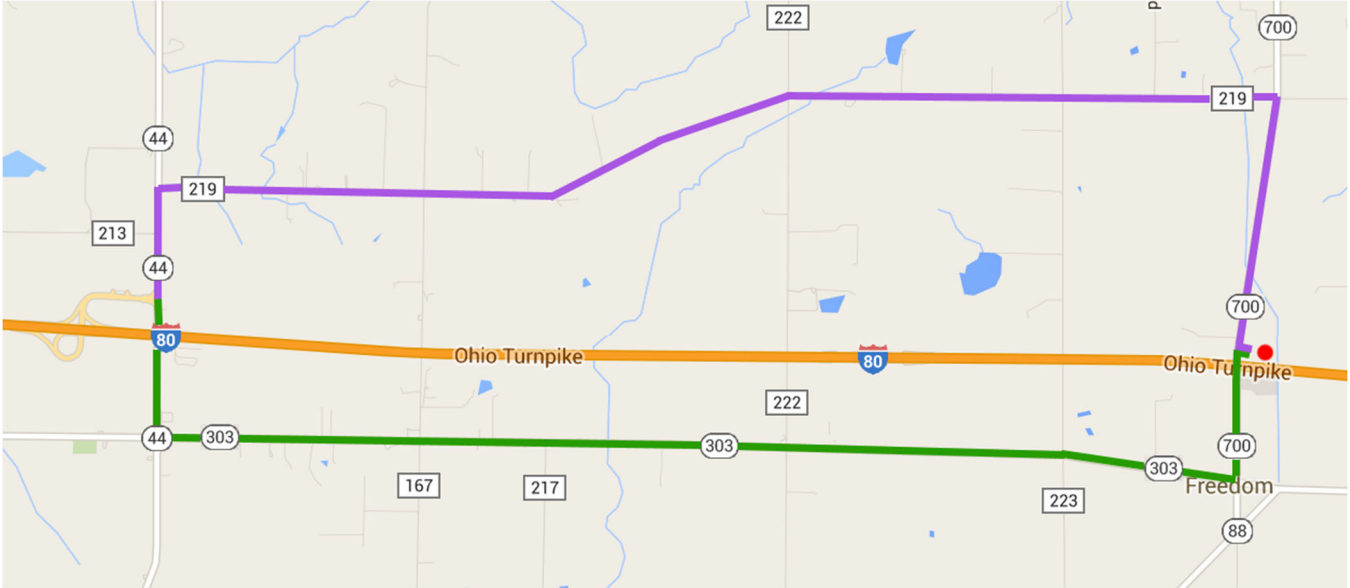
Refer to Appendix B for contact information



**OTIC Access Gate Diversion Route
I-80 Westbound
MP 198.5**

General Play Information

Gate Location	Direction	Description
MP 198.5	WB	Hiram Maintenance Building Access Drive



- Access Gate Location
- Primary Diversion Route
- Alternate Diversion Route

Diversion Turn-By-Turn Directions

Primary Diversion Route

- Exit **Ohio Turnpike (I-80) West** at **Milepost 197.0**
- Turn **Right** onto **SR 700 South** (0.5 mi.)
- Turn **Right** onto **SR 303 West** (3.6 mi.)
- Turn **Right** onto **SR 44 North** (0.5 mi.)
- Destination **Ohio Turnpike Toll Plaza 193 (I-80) West** is on the **Left**

Alternate Diversion Route

- Exit **Ohio Turnpike (I-80) West** at **Milepost 197.0**
- Turn **Left** onto **SR 700 North** (1.0 mi.)
- Turn **Left** onto **Streeter Road West** (3.7 mi.)
- Turn **Left** onto **SR 44 South** (0.5 mi.)
- Destination **Ohio Turnpike Toll Plaza 193 (I-80) West** is on the **Right**

Closure Notes

- Diversion route is for passenger vehicle use only.
- Diversion route should be driven to make sure there are no obstructions, weather related issues, local detours, etc.
- Removal of entrapped commercial vehicles will depend on the expected duration of the closure.
- If Toll Plaza is unstaffed then consider staffing during diversion to reduce traffic queue / wait times.
- During a prolonged closure or major incident the County EMA may be able to provide water, blankets, gasoline, food, etc. for entrapped motorists.
- The County EMA may be able to provide four wheelers, generators, PCMBs, power tools, etc. to help manage and/or clear the incident area.

Emergency Closure Notification List

Jurisdiction	Notes
Highway Patrol	OSHP Turnpike Operations
ODOT District	District 4
ODOT TMC	Central Office - Columbus
City/Village	N/A
County Engineer	Portage County Engineer
County Sheriff	Portage County Sheriff
County EMA	Portage County EMA
Township	N/A

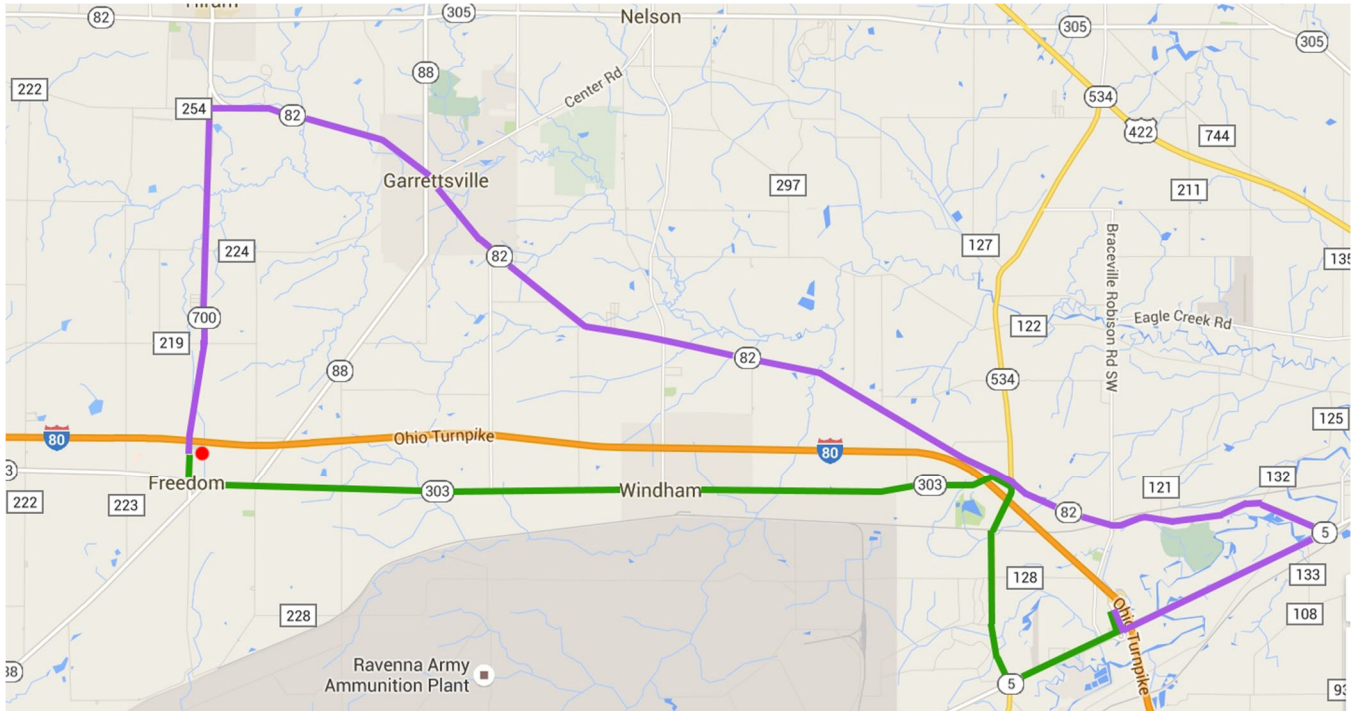
Refer to Appendix B for contact information



**OTIC Access Gate Diversion Route
I-80 Eastbound
MP 198.6**

General Play Information

Gate Location	Direction	Description
MP 198.6	EB	Hiram Maintenance Building Access Drive



- Access Gate Location
- Primary Diversion Route
- Alternate Diversion Route

Diversion Turn-By-Turn Directions

Primary Diversion Route

- Exit **Ohio Turnpike (I-80) East** at **Milepost 198.6**
- Turn **Left** onto **SR 700 South** (0.4 mi.)
- Turn **Left** onto **SR 303 East** (8.9 mi.)
- Turn **Right** onto **SR 82 East** (0.2 mi.)
- Turn **Right** onto **SR 534 South** (2.2 mi.)
- Turn **Left** onto **SR 5 East** (1.2 mi.)
- Destination **Ohio Turnpike Toll Plaza 209 (I-80) East** is on the **Right**

Alternate Diversion Route

- Exit **Ohio Turnpike (I-80) East** at **Milepost 198.6**
- Turn **Right** onto **SR 700 North** (3.8 mi.)
- Turn **Right** onto **SR 82 East** (13.7 mi.)
- Turn **Right** onto **SR 5 West** (2.4 mi.)
- Destination **Ohio Turnpike Toll Plaza 209 (I-80) East** is on the **Right**

Closure Notes

- Diversion route is for passenger vehicle use only.
- Diversion route should be driven to make sure there are no obstructions, weather related issues, local detours, etc.
- Removal of entrapped commercial vehicles will depend on the expected duration of the closure.
- If Toll Plaza is unstaffed then consider staffing during diversion to reduce traffic queue / wait times.
- During a prolonged closure or major incident the County EMA may be able to provide water, blankets, gasoline, food, etc. for entrapped motorists.
- The County EMA may be able to provide four wheelers, generators, PCMBs, power tools, etc. to help manage and/or clear the incident area.

Emergency Closure Notification List

Jurisdiction	Notes
Highway Patrol	OSHP Turnpike Operations
ODOT District	District 4
ODOT TMC	Central Office - Columbus
City/Village	Village of Garrettsville PD <i>(only notify if Alternate Diversion is in effect)</i>
	Village of Windham PD <i>(only notify if Primary Diversion is in effect)</i>
County Engineer	Portage County Engineer
	Trumbull County Engineer
County Sheriff	Trumbull County Sheriff
	Portage County Sheriff
County EMA	Trumbull County EMA
	Portage County EMA
Township	N/A

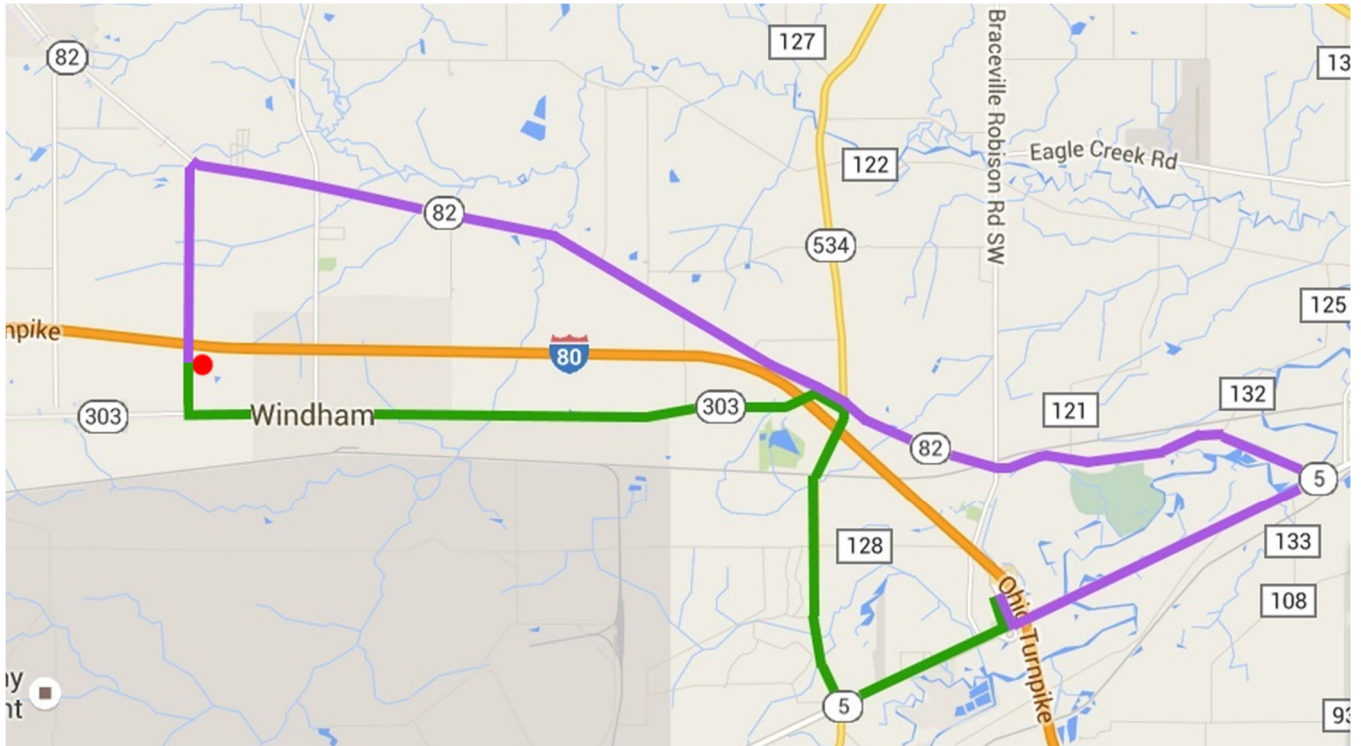
Refer to Appendix B for contact information






**OTIC Access Gate Diversion Route
I-80 Eastbound
MP 202.8**

General Play Information

Gate Location	Direction	Description
MP 202.8	EB	Bryant Road Access Drive



-  Access Gate Location
-  Primary Diversion Route
-  Alternate Diversion Route

Diversion Turn-By-Turn Directions

Primary Diversion Route

- Exit **Ohio Turnpike (I-80) East** at **Milepost 202.8**
- Turn **Left** onto **Bryant Road South** (0.5 mi.)
- Turn **Left** onto **SR 303 East** (4.6 mi.)
- Turn **Right** onto **SR 82 East** (0.2 mi.)
- Turn **Right** onto **SR 534 South** (2.2 mi.)
- Turn **Left** onto **SR 5 East** (1.2 mi.)
- Destination **Ohio Turnpike Toll Plaza 209 (I-80) East** is on the **Right**

Alternate Diversion Route

- Exit **Ohio Turnpike (I-80) East** at **Milepost 202.8**
- Turn **Right** onto **Bryant Road North** (1.4 mi.)
- Turn **Right** onto **SR 82 East** (8.7 mi.)
- Turn **Right** onto **SR 5 West** (2.4 mi.)
- Destination **Ohio Turnpike Toll Plaza 209 (I-80) East** is on the **Right**

Closure Notes

- Diversion route is for passenger vehicle use only.
- Diversion route should be driven to make sure there are no obstructions, weather related issues, local detours, etc.
- Removal of entrapped commercial vehicles will depend on the expected duration of the closure.
- If Toll Plaza is unstaffed then consider staffing during diversion to reduce traffic queue / wait times.
- During a prolonged closure or major incident the County EMA may be able to provide water, blankets, gasoline, food, etc. for entrapped motorists.
- The County EMA may be able to provide four wheelers, generators, PCMBs, power tools, etc. to help manage and/or clear the incident area.

Emergency Closure Notification List

Jurisdiction	Notes
Highway Patrol	OSHP Turnpike Operations
ODOT District	District 4
ODOT TMC	Central Office - Columbus
City/Village	Village of Windham PD <i>(only notify if Primary Diversion is in effect)</i>
County Engineer	Portage County Engineer
	Trumbull County Engineer
County Sheriff	Trumbull County Sheriff
	Portage County Sheriff
County EMA	Trumbull County EMA
	Portage County EMA
Township	N/A

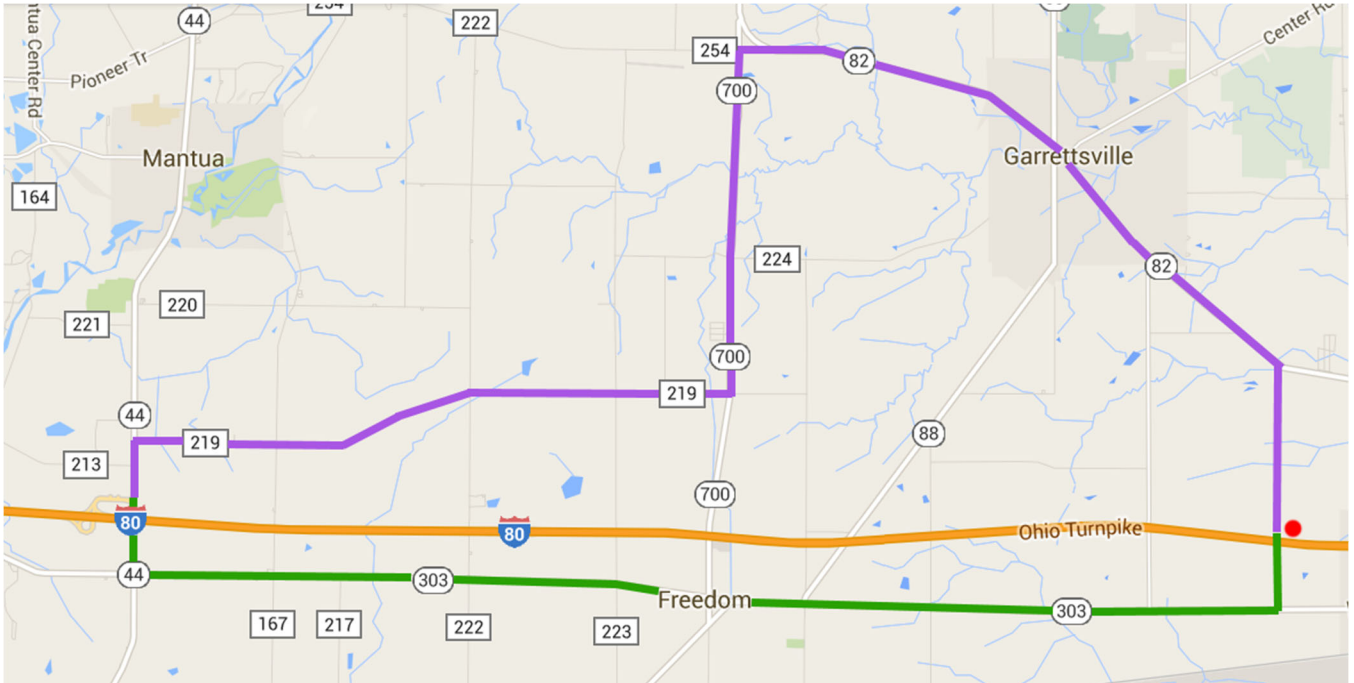
Refer to Appendix B for contact information



**OTIC Access Gate Diversion Route
I-80 Westbound
MP 202.8**

General Play Information

Gate Location	Direction	Description
MP 202.8	WB	Bryant Road Access Drive



- Access Gate Location
- Primary Diversion Route
- Alternate Diversion Route

Diversion Turn-By-Turn Directions

Primary Diversion Route

- Exit **Ohio Turnpike (I-80) West** at **Milepost 197.0**
- Turn **Left** onto **Bryant Road South** (0.5 mi.)
- Turn **Right** onto **SR 303 West** (8.6 mi.)
- Turn **Right** onto **SR 44 North** (0.5 mi.)
- Destination **Ohio Turnpike Toll Plaza 193 (I-80) West** is on the **Left**

Alternate Diversion Route

- Exit **Ohio Turnpike (I-80) West** at **Milepost 197.0**
- Turn **Right** onto **Bryant Road North** (1.4 mi.)
- Turn **Left** onto **SR 82 West** (5.9 mi.)
- Turn **Left** onto **SR 700 South** (2.8 mi.)
- Turn **Left** onto **Streeter Road West** (3.7 mi.)
- Turn **Left** onto **SR 44 South** (0.5 mi.)
- Destination **Ohio Turnpike Toll Plaza 193 (I-80) West** is on the **Right**

Closure Notes

- Diversion route is for passenger vehicle use only.
- Diversion route should be driven to make sure there are no obstructions, weather related issues, local detours, etc.
- Removal of entrapped commercial vehicles will depend on the expected duration of the closure.
- If Toll Plaza is unstaffed then consider staffing during diversion to reduce traffic queue / wait times.
- During a prolonged closure or major incident the County EMA may be able to provide water, blankets, gasoline, food, etc. for entrapped motorists.
- The County EMA may be able to provide four wheelers, generators, PCMBs, power tools, etc. to help manage and/or clear the incident area.

Emergency Closure Notification List

Jurisdiction	Notes
Highway Patrol	OSHP Turnpike Operations
ODOT District	District 4
ODOT TMC	Central Office - Columbus
City/Village	Village of Garrettsville PD (<i>only notify if Alternate Diversion is in effect</i>)
County Engineer	Portage County Engineer
County Sheriff	Portage County Sheriff
County EMA	Portage County EMA
Township	N/A

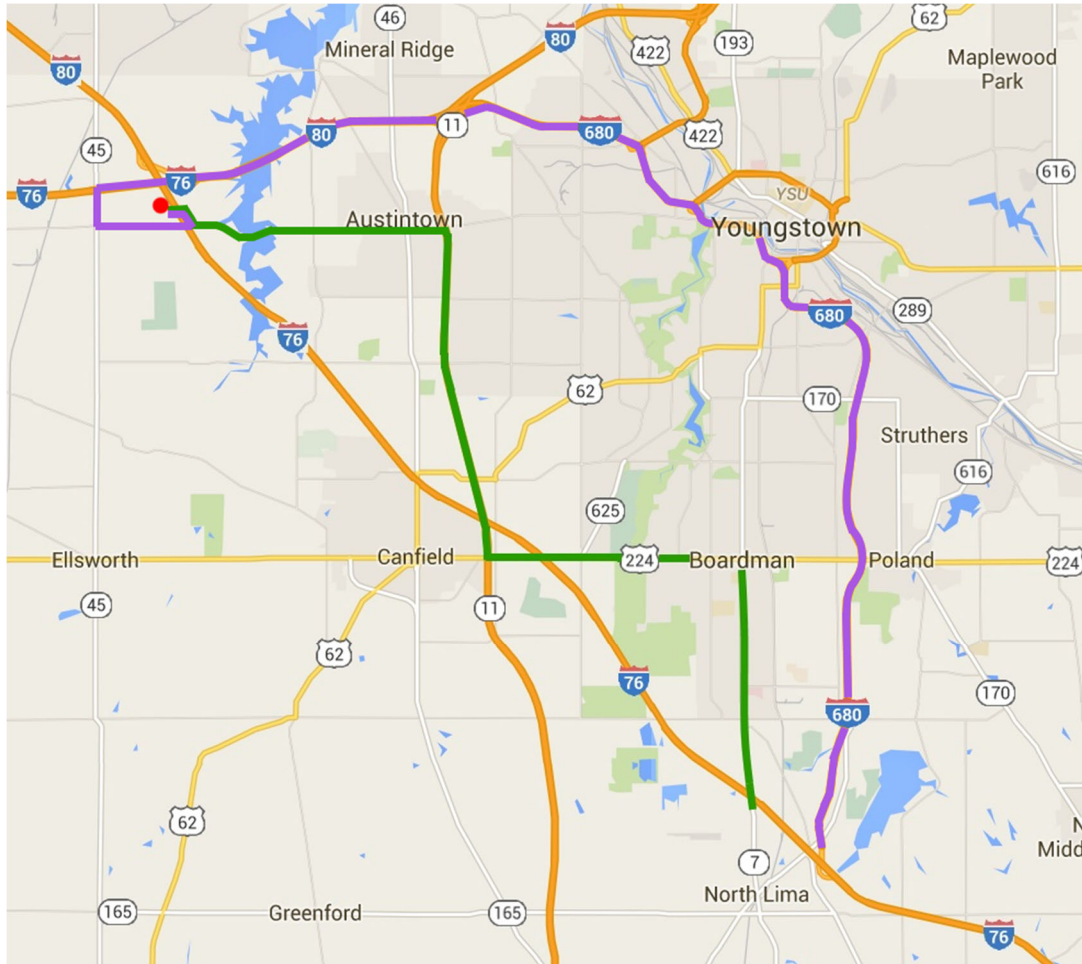
Refer to Appendix B for contact information






**OTIC Access Gate Diversion Route
I-76 Eastbound
MP 219.4**

General Play Information

Gate Location	Direction	Description
MP 219.4	EB	Mahoning Avenue Access Drive (Salt Dome)



-  Access Gate Location
-  Primary Diversion Route
-  Alternate Diversion Route

Diversion Turn-By-Turn Directions

Primary Diversion Route

- Exit **Ohio Turnpike (I-76) East** at **Milepost 219.4**
- Take **Ramp** to **County Road 18 East** (3.8 mi.)
- Take **Ramp** to **SR 11 South** (5.1 mi.)
- Take **Exit 34** to **US 224 East** (3.9 mi.)
- Turn **Right** onto **SR 7 South** (3.9 mi.)
- Destination **Ohio Turnpike Toll Plaza 232 (I-76) East** is on the **Right**

Alternate Diversion Route

- Exit **Ohio Turnpike (I-76) East** at **Milepost 219.4**
- Take **Ramp** to **County Road 18 West** (3.0 mi.)
- Turn **Right** onto **North Bailey Road North** (0.5 mi.)
- Take **Ramp** to **I-76 East** (2.8 mi.)
- **Continue** onto **I-80 East** (3.8 mi.)
- Take **Exit 224B** to **I-680 East** (16.6 mi.)
- Destination **Ohio Turnpike Toll Plaza 234 (I-76) East** is **Straight Ahead**

Closure Notes

- Diversion route is for passenger vehicle use only.
- Diversion route should be driven to make sure there are no obstructions, weather related issues, local detours, etc.
- Removal of entrapped commercial vehicles will depend on the expected duration of the closure.
- If Toll Plaza is unstaffed then consider staffing during diversion to reduce traffic queue / wait times.
- During a prolonged closure or major incident the County EMA may be able to provide water, blankets, gasoline, food, etc. for entrapped motorists.
- The County EMA may be able to provide four wheelers, generators, PCMBs, power tools, etc. to help manage and/or clear the incident area.

Emergency Closure Notification List

Jurisdiction	Notes
Highway Patrol	OSHP Turnpike Operations
ODOT District	District 4
ODOT TMC	Central Office - Columbus
City/Village	Canfield PD
County Engineer	Mahoning County Engineer
County Sheriff	Mahoning County Sheriff
County EMA	Mahoning County EMA
Township	Austintown Township PD
	Boardman PD

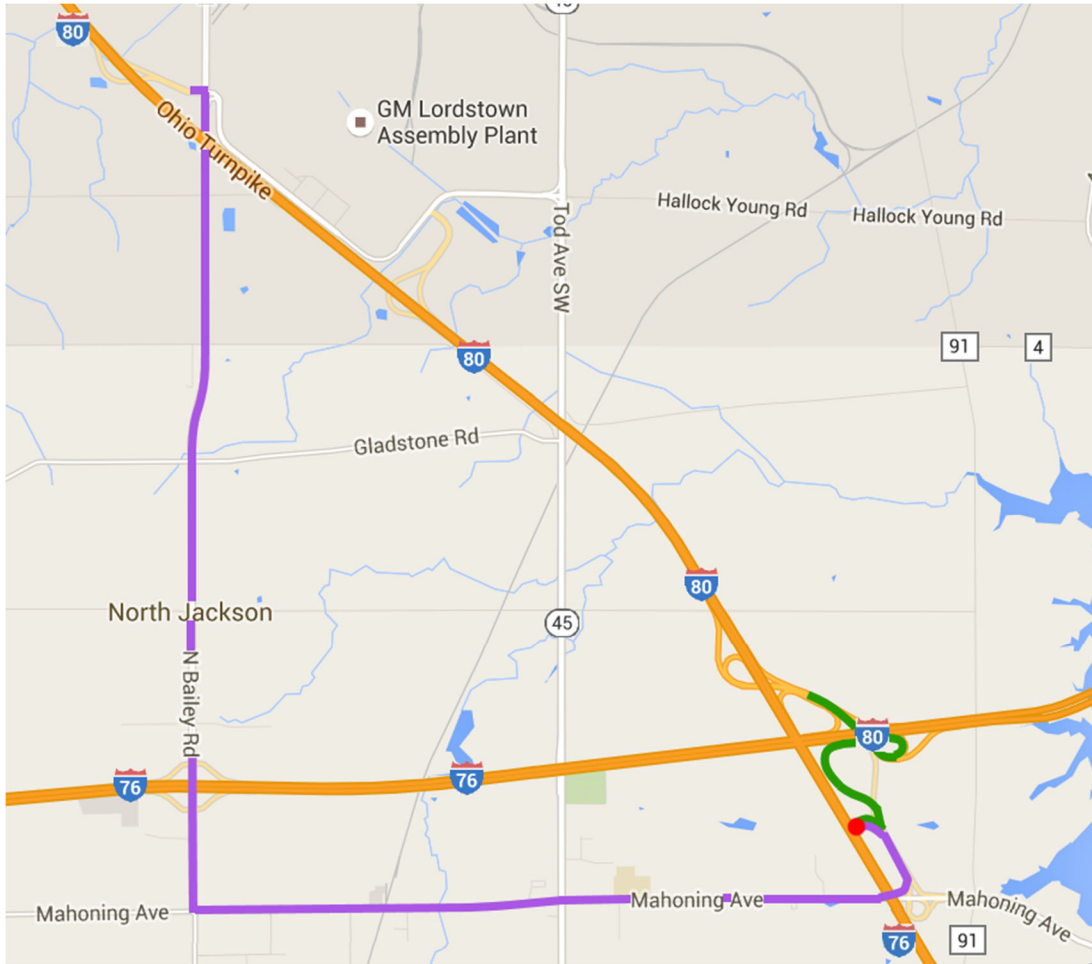
Refer to Appendix B for contact information



**OTIC Access Gate Diversion Route
I-76 Westbound
MP 219.4**

General Play Information

Gate Location	Direction	Description
MP 219.4	WB	Mahoning Avenue Access Drive



- Access Gate Location
- Primary Diversion Route
- Alternate Diversion Route

Diversion Turn-By-Turn Directions

Primary Diversion Route

- Exit **Ohio Turnpike (I-76) West** at **Milepost 219.4**
- **U-turn** on **Mahoning Avenue Ramp** to **Toll Plaza 218** (1.2 mi.)
- Destination **Ohio Turnpike Toll Plaza 218 (I-80) West** is **Straight Ahead**

Alternate Diversion Route

- Exit **Ohio Turnpike (I-76) West** at **Milepost 219.4**
- Take **Ramp** to **County Road 18 West** (3.0 mi.)
- Turn **Right** onto **North Bailey Road North** (3.8 mi.)
- Destination **Ohio Turnpike Toll Plaza 215 (I-80) West** is on the **Left**

Closure Notes

- Diversion route is for passenger vehicle use only.
- Diversion route should be driven to make sure there are no obstructions, weather related issues, local detours, etc.
- Removal of entrapped commercial vehicles will depend on the expected duration of the closure.
- If Toll Plaza is unstaffed then consider staffing during diversion to reduce traffic queue / wait times.
- During a prolonged closure or major incident the County EMA may be able to provide water, blankets, gasoline, food, etc. for entrapped motorists.
- The County EMA may be able to provide four wheelers, generators, PCMBs, power tools, etc. to help manage and/or clear the incident area.

Emergency Closure Notification List

Jurisdiction	Notes
Highway Patrol	OSHP Turnpike Operations
ODOT District	District 4
ODOT TMC	Central Office - Columbus
City/Village	Village of Lordstown PD <i>(only notify if Alternate Diversion is in effect)</i>
County Engineer	Mahoning County Engineer
	Trumbull County Engineer <i>(only notify if Alternate Diversion is in effect)</i>
County Sheriff	Mahoning County Sheriff
	Trumbull County Sheriff <i>(only notify if Alternate Diversion is in effect)</i>
County EMA	Mahoning County EMA
	Trumbull County EMA <i>(only notify if Alternate Diversion is in effect)</i>
Township	N/A

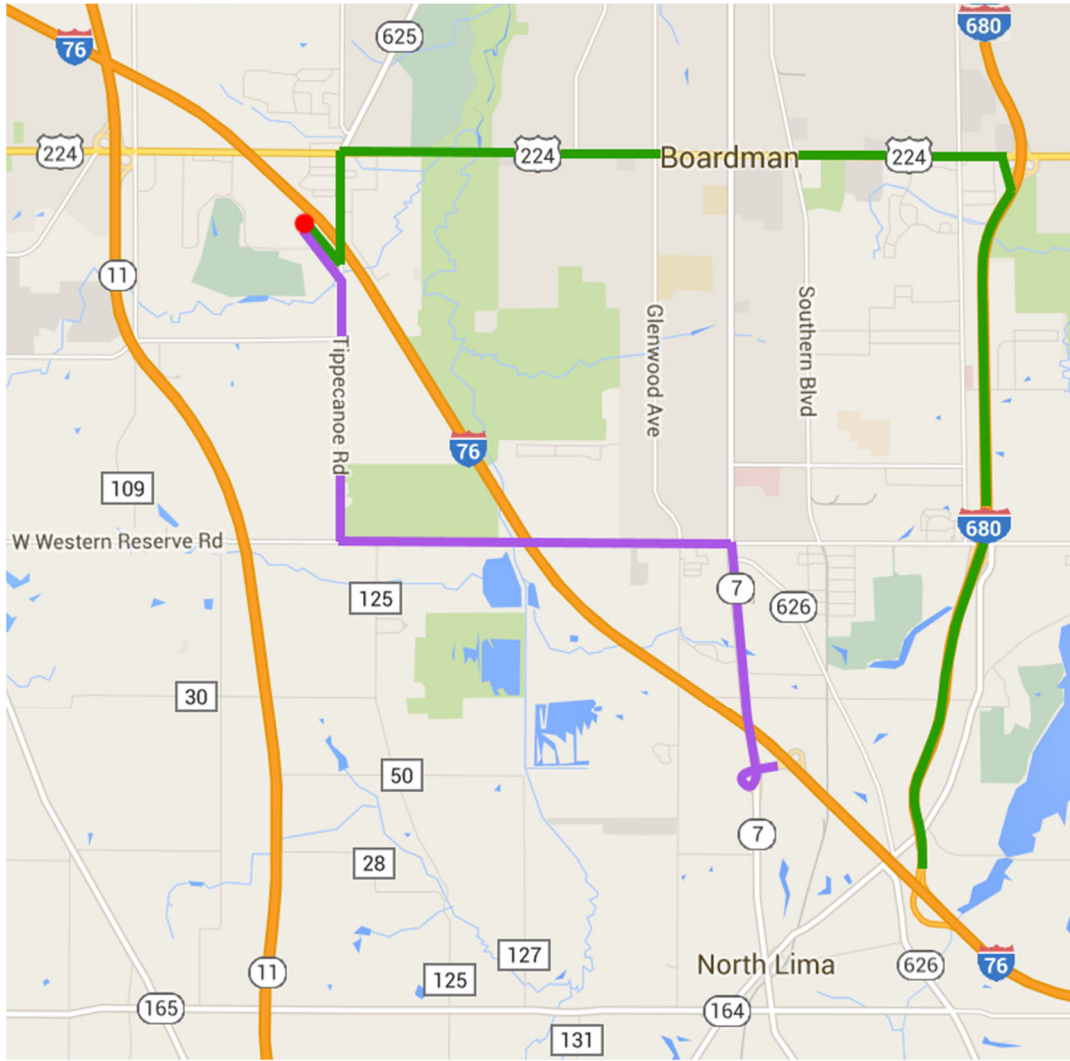
Refer to Appendix B for contact information



**OTIC Access Gate Diversion Route
I-76 Eastbound
MP 228.1**

General Play Information

Gate Location	Direction	Description
MP 228.1	EB	Canfield Maintenance Building Access Drive



- Access Gate Location
- Primary Diversion Route
- Alternate Diversion Route

Diversion Turn-By-Turn Directions

Primary Diversion Route

- Exit **Ohio Turnpike (I-76) East** at **Milepost 228.1**
- Turn **Left** onto **Tippecanoe Road North** (0.6 mi.)
- Turn **Right** onto **US 224 East** (4.3 mi.)
- Take **Ramp** to **I-680 South** (4.4 mi.)
- Destination **Ohio Turnpike Toll Plaza 234 (I-76) East** is **Straight Ahead**

Alternate Diversion Route

- Exit **Ohio Turnpike (I-76) East** at **Milepost 228.1**
- Turn **Right** onto **Tippecanoe Road South** (1.9 mi.)
- Turn **Left** onto **Western Reserve Road East** (2.6 mi.)
- Turn **Right** onto **SR 7 South** (1.4 mi.)
- Destination **Ohio Turnpike Toll Plaza 232 (I-76) East** is on the **Right**

Closure Notes

- Diversion route is for passenger vehicle use only.
- Diversion route should be driven to make sure there are no obstructions, weather related issues, local detours, etc.
- Removal of entrapped commercial vehicles will depend on the expected duration of the closure.
- If Toll Plaza is unstaffed then consider staffing during diversion to reduce traffic queue / wait times.
- During a prolonged closure or major incident the County EMA may be able to provide water, blankets, gasoline, food, etc. for entrapped motorists.
- The County EMA may be able to provide four wheelers, generators, PCMBs, power tools, etc. to help manage and/or clear the incident area.

Emergency Closure Notification List

Jurisdiction	Notes
Highway Patrol	OSHP Turnpike Operations
ODOT District	District 4
ODOT TMC	Central Office - Columbus
City/Village	Canfield PD
County Engineer	Mahoning County Engineer
County Sheriff	Mahoning County Sheriff
County EMA	Mahoning County EMA
Township	Austintown Township PD
	Boardman PD

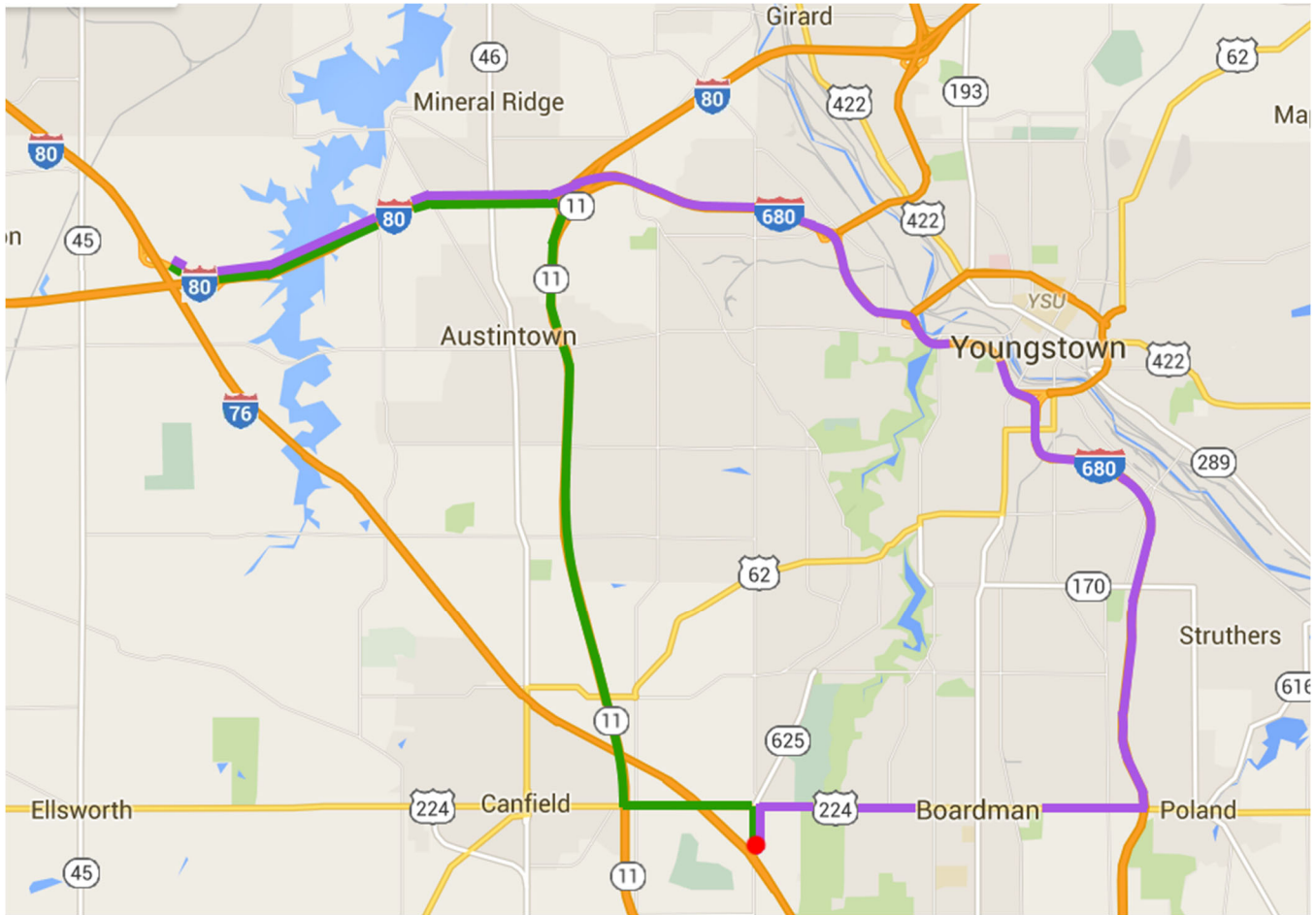
Refer to Appendix B for contact information



**OTIC Access Gate Diversion Route
I-76 Westbound
MP 228.2**

General Play Information

Gate Location	Direction	Description
MP 228.2	WB	Canfield Maintenance Building Access Drive



- Access Gate Location
- Primary Diversion Route
- Alternate Diversion Route

Diversion Turn-By-Turn Directions

Primary Diversion Route

- Exit **Ohio Turnpike (I-80) West** at **Milepost 228.1**
- Turn **Left** onto **Tippecanoe Road North** (0.6 mi.)
- Turn **Right** onto **US 224 East** (4.3 mi.)
- Take **Ramp** to **I-680 North** (11.8 mi.)
- **Continue** onto **I-80 West** (3.8 mi.)
- Destination **Ohio Turnpike Toll Plaza 218 (I-80) West** is on the **Right**

Alternate Diversion Route

- Exit **Ohio Turnpike (I-80) West** at **Milepost 228.1**
- Turn **Left** onto **Tippecanoe Road North** (0.6 mi.)
- Turn **Left** onto **US 224 West** (1.5 mi.)
- Take **Ramp** to **SR 11 North** (6.7 mi.)
- **Keep Left** and take **Ramp** to **I-80 West** (3.8 mi.)
- Destination **Ohio Turnpike Toll Plaza 218 (I-80) West** is on the **Right**

Closure Notes

- Diversion route is for passenger vehicle use only.
- Diversion route should be driven to make sure there are no obstructions, weather related issues, local detours, etc.
- Removal of entrapped commercial vehicles will depend on the expected duration of the closure.
- If Toll Plaza is unstaffed then consider staffing during diversion to reduce traffic queue / wait times.
- During a prolonged closure or major incident the County EMA may be able to provide water, blankets, gasoline, food, etc. for entrapped motorists.
- The County EMA may be able to provide four wheelers, generators, PCMBs, power tools, etc. to help manage and/or clear the incident area.

Emergency Closure Notification List

Jurisdiction	Notes
Highway Patrol	OSHP Turnpike Operations
ODOT District	District 4
ODOT TMC	Central Office - Columbus
City/Village	Canfield PD
County Engineer	Mahoning County Engineer
County Sheriff	Mahoning County Sheriff
County EMA	Mahoning County EMA
Township	Boardman PD

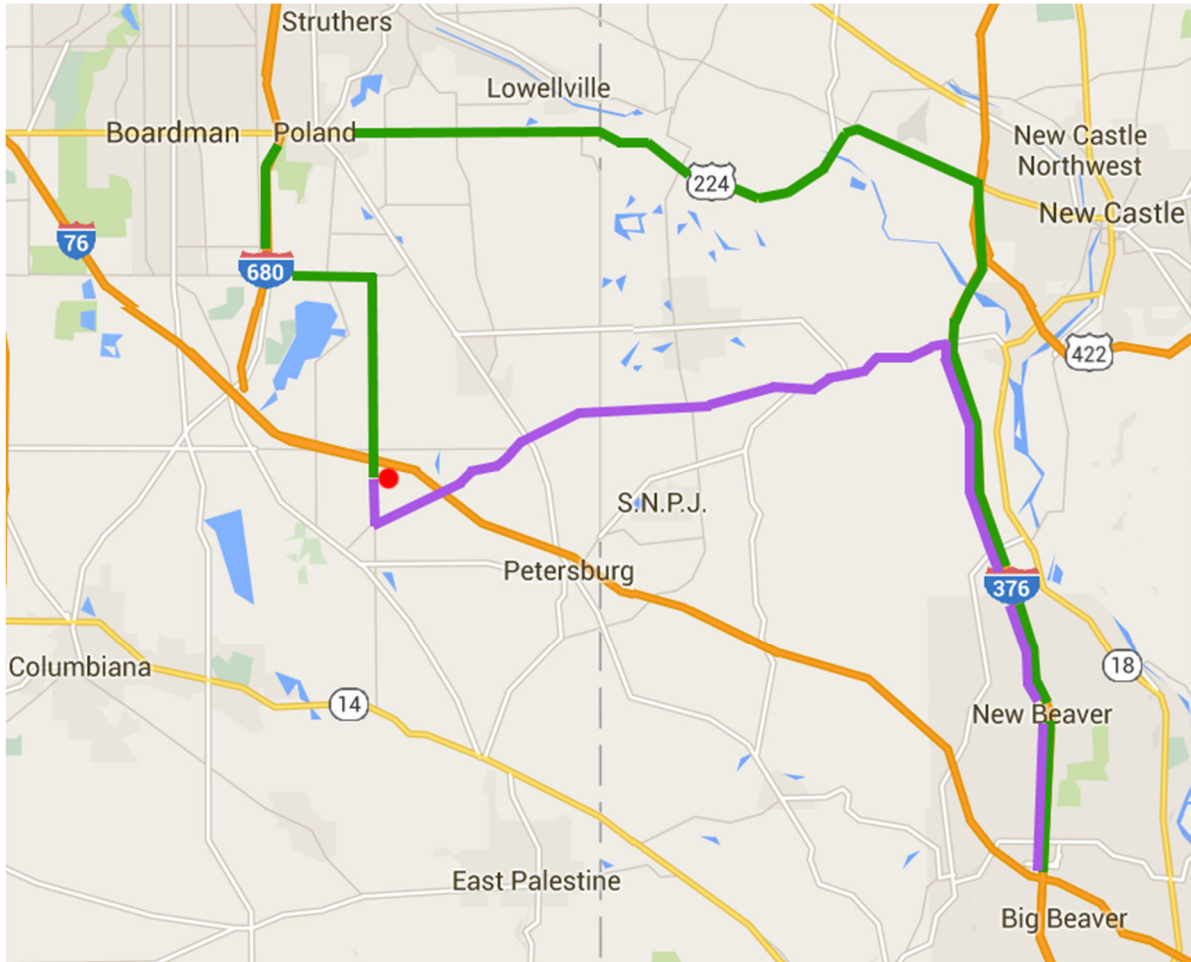
Refer to Appendix B for contact information






**OTIC Access Gate Diversion Route
I-76 Eastbound
MP 237.2**

General Play Information

Gate Location	Direction	Description
MP 237.2	EB	Glacier Hills Service Plaza Back Gate



-  Access Gate Location
-  Primary Diversion Route
-  Alternate Diversion Route

Diversion Turn-By-Turn Directions

Primary Diversion Route

- Exit **Ohio Turnpike (I-76) East** at **Milepost 237.2**
- Turn **Right** onto **Beard Road North** (3.6 mi.)
- Turn **Left** onto **E Western Reserve Road West** (1.7 mi.)
- Take **Ramp** to **I-680 North** (2.5 mi.)
- Take **Exit 11** to **US 224 East** (0.2 mi.)
- Turn **Right** onto **US 224 East** (14.8 mi.)
- Take **Ramp** to **I-376 South** (12.3 mi.)
- Take **Exit 26** to **Pennsylvania Turnpike Toll Plaza (I-76) East**

Alternate Diversion Route

- Exit **Ohio Turnpike (I-76) East** at **Milepost 237.2**
- Turn **Left** onto **Beard Road South** (0.8 mi.)
- Turn **Left** onto **Columbiana Road East** (10.9 mi.)
- Take **Ramp** to **I-376 South** (9.4 mi.)
- Take **Exit 26** to **Pennsylvania Turnpike Toll Plaza (I-76) East**

Closure Notes

- Diversion route is for passenger vehicle use only.
- Diversion route should be driven to make sure there are no obstructions, weather related issues, local detours, etc.
- Removal of entrapped commercial vehicles will depend on the expected duration of the closure.
- If Toll Plaza is unstaffed then consider staffing during diversion to reduce traffic queue / wait times.
- During a prolonged closure or major incident the County EMA may be able to provide water, blankets, gasoline, food, etc. for entrapped motorists.
- The County EMA may be able to provide four wheelers, generators, PCMBs, power tools, etc. to help manage and/or clear the incident area.

Emergency Closure Notification List

Jurisdiction	Notes
Highway Patrol	OSHP Turnpike Operations
	Pennsylvania State Police Troop D
	Penna Turnpike State Police
ODOT District	District 4
PennDOT District	District 11
ODOT TMC	Central Office - Columbus
PennaTP TMC	
PennDOT TMC	PennDOT Western Regional Traffic Management Center
City/Village	Poland PD
County Engineer	Mahoning County Engineer
County Sheriff	Mahoning County Sheriff
County EMA	Mahoning County EMA
Township	N/A

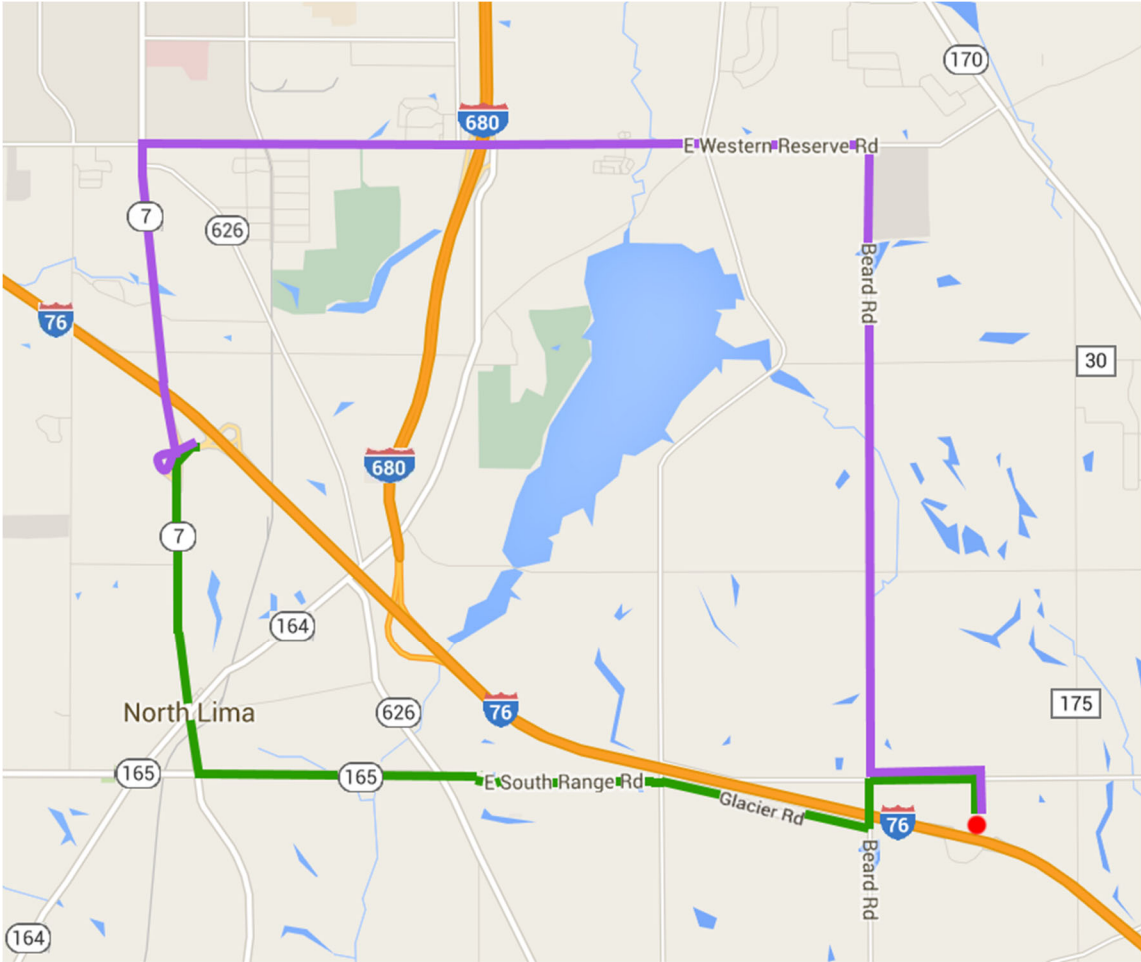
Refer to Appendix B for contact information



**OTIC Access Gate Diversion Route
I-76 Westbound
MP 237.2**

General Play Information

Gate Location	Direction	Description
MP 237.2	WB	Mahoning Valley Service Plaza Back Gate



- Access Gate Location
- Primary Diversion Route
- Alternate Diversion Route

Diversion Turn-By-Turn Directions

Primary Diversion Route

- Exit **Ohio Turnpike (I-76) West** at **Milepost 237.2**
- Turn **Left** onto **E South Range Road West** (0.5 mi.)
- Turn **Left** onto **Beard Road South** (0.2 mi.)
- Turn **Right** onto **Glacier Road West** (3.3 mi.)
- Turn **Right** onto **SR 7 North** (1.4 mi.)
- Destination **Ohio Turnpike Toll Plaza 232 (I-76) West** is on the **Right**

Alternate Diversion Route

- Exit **Ohio Turnpike (I-76) West** at **Milepost 237.2**
- Turn **Left** onto **E South Range Road West** (0.5 mi.)
- Turn **Right** onto **Beard Road North** (3.1 mi.)
- Turn **Left** onto **E Western Reserve Road West** (3.5 mi.)
- Turn **Left** onto **SR 7 South** (1.3 mi.)
- Destination **Ohio Turnpike Toll Plaza 232 (I-76) West** is on the **Right**

Closure Notes

- Diversion route is for passenger vehicle use only.
- Diversion route should be driven to make sure there are no obstructions, weather related issues, local detours, etc.
- Removal of entrapped commercial vehicles will depend on the expected duration of the closure.
- If Toll Plaza is unstaffed then consider staffing during diversion to reduce traffic queue / wait times.
- During a prolonged closure or major incident the County EMA may be able to provide water, blankets, gasoline, food, etc. for entrapped motorists.
- The County EMA may be able to provide four wheelers, generators, PCMBs, power tools, etc. to help manage and/or clear the incident area.

Emergency Closure Notification List

Jurisdiction	Notes
Highway Patrol	OSHP Turnpike Operations
ODOT District	District 4
ODOT TMC	Central Office - Columbus
City/Village	N/A
County Engineer	Mahoning County Engineer
County Sheriff	Mahoning County Sheriff
County EMA	Mahoning County EMA
Township	Beaver Township PD <i>(only notify if Primary Diversion is in effect)</i>
	Boardman PD <i>(only notify if Alternate Diversion is in effect)</i>

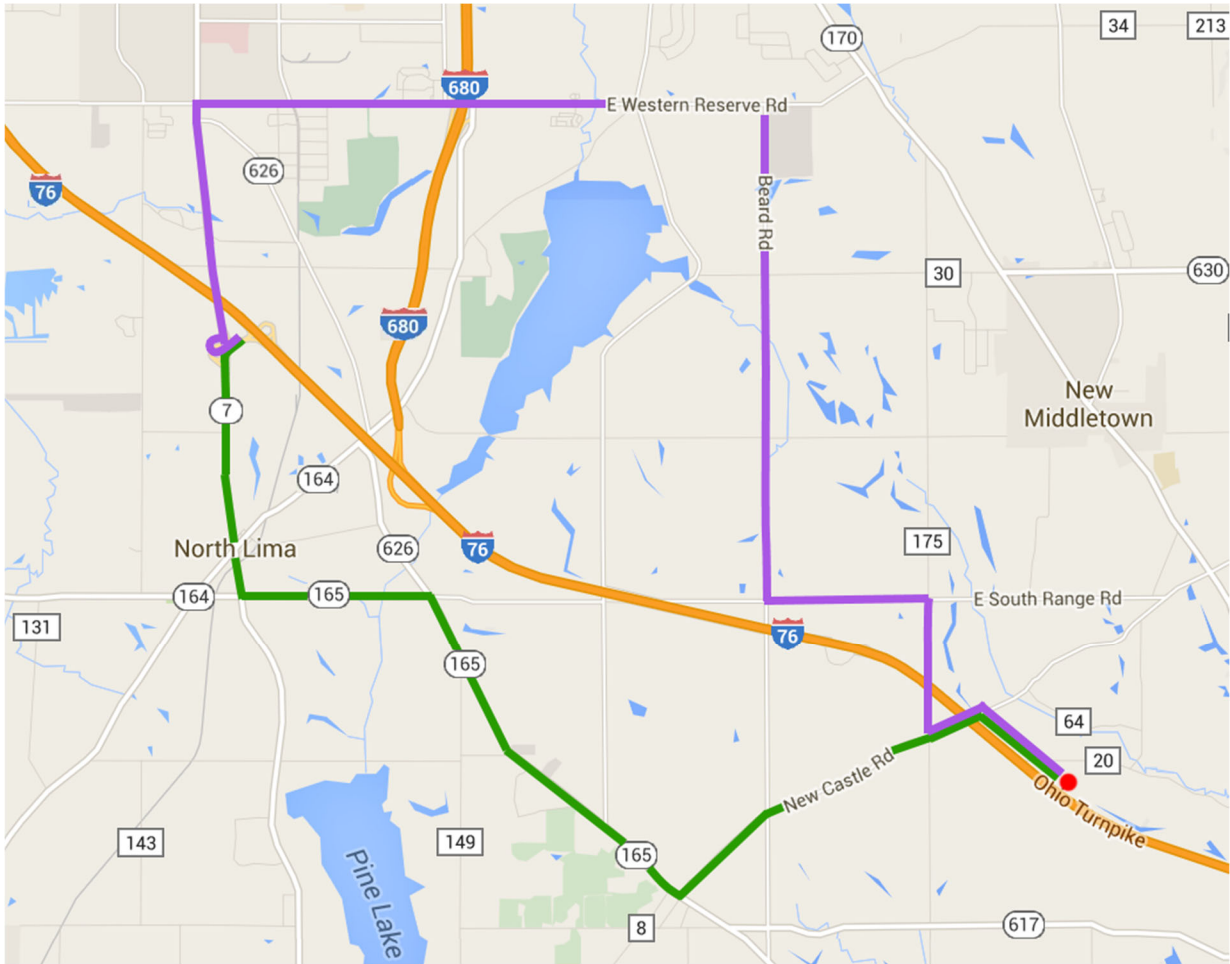
Refer to Appendix B for contact information



**OTIC Access Gate Diversion Route
I-76 Westbound
MP 239.0**

General Play Information

Gate Location	Direction	Description
MP 239.0	WB	Eastgate Back Gate



- Access Gate Location
- Primary Diversion Route
- Alternate Diversion Route

Diversion Turn-By-Turn Directions

Primary Diversion Route

- Exit **Ohio Turnpike (I-76) West** at **Milepost 239.0**
- Turn **Left** onto **E Pine Lake Road West** (0.4 mi.)
- Turn **Left** onto **New Castle Road West** (2.1 mi.)
- Turn **Right** onto **SR 165 West** (2.5 mi.)
- Turn **Left** onto **SR 165 West** (1.2 mi.)
- Turn **Right** onto **SR 7 North** (1.4 mi.)
- Destination **Ohio Turnpike Toll Plaza 232 (I-76) West** is on the **Right**

Alternate Diversion Route

- Exit **Ohio Turnpike (I-76) West** at **Milepost 239.0**
- Turn **Left** onto **E Pine Lake Road West** (0.4 mi.)
- Turn **Left** onto **New Castle Road West** (0.3 mi.)
- Turn **Right** onto **Unity Road North** (0.9 mi.)
- Turn **Left** onto **E South Range Road West** (1.0 mi.)
- Turn **Right** onto **Beard Road North** (3.1 mi.)
- Turn **Left** onto **E Western Reserve Road West** (3.5 mi.)
- Turn **Left** onto **SR 7 South** (1.3 mi.)
- Destination **Ohio Turnpike Toll Plaza 232 (I-76) West** is on the **Right**

Closure Notes

- Diversion route is for passenger vehicle use only.
- Diversion route should be driven to make sure there are no obstructions, weather related issues, local detours, etc.
- Removal of entrapped commercial vehicles will depend on the expected duration of the closure.
- If Toll Plaza is unstaffed then consider staffing during diversion to reduce traffic queue / wait times.
- During a prolonged closure or major incident the County EMA may be able to provide water, blankets, gasoline, food, etc. for entrapped motorists.
- The County EMA may be able to provide four wheelers, generators, PCMBs, power tools, etc. to help manage and/or clear the incident area.

Emergency Closure Notification List

Jurisdiction	Notes
Highway Patrol	OSHP Turnpike Operations
ODOT District	District 4
ODOT TMC	Central Office - Columbus
City/Village	N/A
County Engineer	Mahoning County Engineer
County Sheriff	Mahoning County Sheriff
County EMA	Mahoning County EMA
Township	Beaver Township PD <i>(only notify if Primary Diversion is in effect)</i>
	Boardman PD <i>(only notify if Alternate Diversion is in effect)</i>

Refer to Appendix B for contact information

5. OTIC Service Plaza Closure

Each OTIC Service Plaza Closure includes the following:

1. Closure Notes
2. PCMB Location / Message
3. Emergency Closure Notification List

Service Plaza Closure	Page
Tiffin River (MP 20.8 I-80 / I-90 EB)	5-3
Indian Meadow (MP 20.8 I-80 / I-90 WB)	5-4
Wyandot (MP 76.9 I-80 / I-90 EB)	5-5
Blue Heron (MP 76.9 I-80 / I-90 WB)	5-6
Commodore Perry (MP 100.0 I-80 / I-90 EB)	5-7
Erie Islands (MP 100.0 I-80 / I-90 WB)	5-8
Vermillion Valley (MP 139.5 I-80 / I-90 EB)	5-9
Middle Ridge (MP 139.5 I-80 / I-90 WB)	5-10
Towpath (MP 170.1 I-80 EB)	5-11
Great Lakes (MP 170.1 I-80 WB)	5-12
Brady's Leap (MP 197.0 I-80 EB)	5-13
Portage (MP 197.0 I-80 WB)	5-14
Glacier Hills (MP 237.2 I-76 EB)	5-15
Mahoning Valley (MP 237.2 I-76 WB)	5-16



Closure Notes

- Close exit ramp to Service Plaza
- Contact Indiana Traffic Management Center.
 - Ask them to place a message on a PCMB in Indiana notifying motorists of the Tiffin River Service Plaza closure.

PCMB Location / Message

The Communications Center will place the following message on a mainline PCMB prior to the I-80/I-90 Eastbound exit ramp to Tiffin River Service Plaza (20.8)

P	L	A	Z	A		
C	L	O	S	E	D	
M	P		2	1		

	F	U	L	L		
S	E	R	V	I	C	E
M	P		7	6		

Suggested Indiana Toll Road PCMB message

O	H	I	O		T	P	K
S	E	R	V	I	C	E	
P	L	A	Z	A			

	C	L	O	S	E	D	
			A	T			
M	P		2	1			

Emergency Closure Notification List

Jurisdiction	Notes
Indiana TMC	

Refer to Appendix B for contact information



**Service Plaza Closure
Indian Meadow (MP 20.8 I-80 / I-90 WB)**

Closure Notes

- Close exit ramp to Service Plaza
- Contact Indiana Traffic Management Center.
 - Inquire if the Indiana Toll Road Howe Service Plaza has full service.

PCMB Location / Message

The Communications Center will place the following message on a mainline PCMB prior to the I-80/I-90 Westbound exit ramp to Indian Meadow Service Plaza (20.8)

P	L	A	Z	A		
C	L	O	S	E	D	
M	P		2	1		

	F	U	L	L			
S	E	R	V	I	C	E	
5	2		M	I	L	E	S

The Communications Center will place the following message on a mainline PCMB prior to the I-80/I-90 Westbound exit ramp to Blue Heron Service Plaza (76.9)

P	L	A	Z	A		
C	L	O	S	E	D	
M	P		2	1		

	F	U	L	L		
S	E	R	V	I	C	E
	M	P		7	6	

Emergency Closure Notification List

Jurisdiction	Notes
Indiana TMC	

Refer to Appendix B for contact information



Closure Notes

- Close exit ramp to Service Plaza

PCMB Location / Message

The Communications Center will place the following message on a mainline PCMB prior to the I-80/I-90 Eastbound exit ramp to Wyandot Service Plaza. (76.9)

P	L	A	Z	A		
C	L	O	S	E	D	
M	P		7	7		

	F	U	L	L		
S	E	R	V	I	C	E
M	P		1	0	0	

The Communications Center will place the following message on a mainline PCMB prior to the I-80/I-90 Eastbound exit ramp to Tiffin River Service Plaza (20.8)

P	L	A	Z	A		
C	L	O	S	E	D	
M	P		7	7		

	F	U	L	L		
S	E	R	V	I	C	E
M	P		2	1		

Emergency Closure Notification List

Jurisdiction	Notes



**Service Plaza Closure
Blue Heron (MP 76.9 I-80 / I-90 WB)**

Closure Notes

- Close exit ramp to Service Plaza

PCMB Location / Message

The Communications Center will place the following message on a mainline PCMB prior to the I-80/I-90 Westbound exit ramp to Blue Heron Service Plaza. (76.9)

P	L	A	Z	A		
C	L	O	S	E	D	
M	P		7	7		

		F	U	L	L	
S	E	R	V	I	C	E
M	P		2	1		

The Communications Center will place the following message on a mainline PCMB prior to the I-80/I-90 Westbound exit ramp to Erie Islands Service Plaza (100.0)

P	L	A	Z	A		
C	L	O	S	E	D	
M	P		7	7		

		F	U	L	L	
S	E	R	V	I	C	E
M	P		1	0	0	

Emergency Closure Notification List

Jurisdiction	Notes



**Service Plaza Closure
Commodore Perry (MP 100.0 I-80 / I-90 EB)**

Closure Notes

- Close exit ramp to Service Plaza

PCMB Location / Message

The Communications Center will place the following message on a mainline PCMB prior to the I-80/I-90 Eastbound exit ramp to Commodore Perry Service Plaza. (100.0)

P	L	A	Z	A		
C	L	O	S	E	D	
M	P		1	0	0	

	F	U	L	L		
S	E	R	V	I	C	E
M	P		1	4	0	

The Communications Center will place the following message on a mainline PCMB prior to the I-80/I-90 Eastbound exit ramp to Wyandot Service Plaza (76.9)

P	L	A	Z	A		
C	L	O	S	E	D	
M	P		1	0	0	

	F	U	L	L		
S	E	R	V	I	C	E
M	P		7	7		

Emergency Closure Notification List

Jurisdiction	Notes



**Service Plaza Closure
Erie Islands (MP 100.0 I-80 / I-90 WB)**

Closure Notes

- Close exit ramp to Service Plaza

PCMB Location / Message

The Communications Center will place the following message on a mainline PCMB prior to the I-80/I-90 Westbound exit ramp to Erie Islands Service Plaza. (100.0)

P	L	A	Z	A		
C	L	O	S	E	D	
M	P		1	0	0	

		F	U	L	L		
S	E	R	V	I	C	E	
M	P		7	7			

The Communications Center will place the following message on a mainline PCMB prior to the I-80/I-90 Westbound exit ramp to Middle Ridge Service Plaza (139.5)

P	L	A	Z	A		
C	L	O	S	E	D	
M	P		1	0	0	

		F	U	L	L		
S	E	R	V	I	C	E	
M	P		1	4	0		

Emergency Closure Notification List

Jurisdiction	Notes



**Service Plaza Closure
Vermillion Valley (MP 139.5 I-80 / I-90 EB)**

Closure Notes

- Close exit ramp to Service Plaza

PCMB Location / Message

The Communications Center will place the following message on a mainline PCMB prior to the I-80/I-90 Eastbound exit ramp to Vermillion Valley Service Plaza. (139.5)

P	L	A	Z	A		
C	L	O	S	E	D	
M	P		1	4	0	

	F	U	L	L		
S	E	R	V	I	C	E
M	P		1	7	0	

The Communications Center will place the following message on a mainline PCMB prior to the I-80/I-90 Eastbound exit ramp to Commodore Perry Service Plaza (100.0)

P	L	A	Z	A		
C	L	O	S	E	D	
M	P		1	4	0	

	F	U	L	L		
S	E	R	V	I	C	E
M	P		1	0	0	

Emergency Closure Notification List

Jurisdiction	Notes



**Service Plaza Closure
Middle Ridge (MP 139.5 I-80 / I-90 WB)**

Closure Notes

- Close exit ramp to Service Plaza

PCMB Location / Message

The Communications Center will place the following message on a mainline PCMB prior to the I-80/I-90 Westbound exit ramp to Middle Ridge Service Plaza. (139.5)

P	L	A	Z	A		
C	L	O	S	E	D	
M	P		1	4	0	

	F	U	L	L		
S	E	R	V	I	C	E
M	P		1	0	0	

The Communications Center will place the following message on a mainline PCMB prior to the I-80 Westbound exit ramp to Great Lakes Service Plaza (170.1)

P	L	A	Z	A		
C	L	O	S	E	D	
M	P		1	4	0	

	F	U	L	L		
S	E	R	V	I	C	E
M	P		1	7	0	

Emergency Closure Notification List

Jurisdiction	Notes



**Service Plaza Closure
Towpath (MP 170.1 I-80 EB)**

Closure Notes

- Close exit ramp to Service Plaza

PCMB Location / Message

The Communications Center will place the following message on a mainline PCMB prior to the I-80 Eastbound exit ramp to Towpath Service Plaza. (170.1)

P	L	A	Z	A		
C	L	O	S	E	D	
M	P		1	7	0	

	F	U	L	L		
S	E	R	V	I	C	E
M	P		1	9	7	

The Communications Center will place the following message on a mainline PCMB prior to the I-80/I-90 Eastbound exit ramp to Vermillion Valley Service Plaza (139.5)

P	L	A	Z	A		
C	L	O	S	E	D	
M	P		1	7	0	

	F	U	L	L		
S	E	R	V	I	C	E
M	P		1	4	0	

Emergency Closure Notification List

Jurisdiction	Notes



Service Plaza Closure Great Lakes (MP 170.1 I-80 WB)

Closure Notes

- Close exit ramp to Service Plaza

PCMB Location / Message

The Communications Center will place the following message on a mainline PCMB prior to the I-80 Westbound exit ramp to Great Lakes Service Plaza. (170.1)

P	L	A	Z	A		
C	L	O	S	E	D	
M	P		1	7	0	

	F	U	L	L		
S	E	R	V	I	C	E
M	P		1	4	0	

The Communications Center will place the following message on a mainline PCMB prior to the I-80 Westbound exit ramp to Portage Service Plaza (197.0)

P	L	A	Z	A		
C	L	O	S	E	D	
M	P		1	7	0	

	F	U	L	L		
S	E	R	V	I	C	E
M	P		1	9	7	

Emergency Closure Notification List

Jurisdiction	Notes



**Service Plaza Closure
Brady's Leap (MP 197.0 I-80 EB)**

Closure Notes

- Close exit ramp to Service Plaza

PCMB Location / Message

The Communications Center will place the following message on a mainline PCMB prior to the I-80 Eastbound exit ramp to Brady's Leap Service Plaza. (197.0)

P	L	A	Z	A		
C	L	O	S	E	D	
M	P		1	9	7	

	F	U	L	L		
S	E	R	V	I	C	E
M	P		2	3	7	

The Communications Center will place the following message on a mainline PCMB prior to the I-80/I-90 Eastbound exit ramp to Vermillion Valley Service Plaza (139.5)

P	L	A	Z	A		
C	L	O	S	E	D	
M	P		1	9	7	

	F	U	L	L		
S	E	R	V	I	C	E
M	P		1	4	0	

Emergency Closure Notification List

Jurisdiction	Notes



**Service Plaza Closure
Portage (MP 197.0 I-80 WB)**

Closure Notes

- Close exit ramp to Service Plaza

PCMB Location / Message

The Communications Center will place the following message on a mainline PCMB prior to the I-80 Westbound exit ramp to Portage Service Plaza. (197.0)

P	L	A	Z	A		
C	L	O	S	E	D	
M	P		1	9	7	

	F	U	L	L		
S	E	R	V	I	C	E
M	P		1	4	0	

The Communications Center will place the following message on a mainline PCMB prior to the I-76 Westbound exit ramp to Mahoning Valley Service Plaza (237.2)

P	L	A	Z	A		
C	L	O	S	E	D	
M	P		1	9	7	

	F	U	L	L		
S	E	R	V	I	C	E
M	P		2	3	7	

Emergency Closure Notification List

Jurisdiction	Notes



Service Plaza Closure Glacier Hills (MP 237.2 I-76 EB)

Closure Notes

- Close exit ramp to Service Plaza
- Contact Penna Turnpike Traffic Management Center.
 - Inquire if the Penna Turnpike Oakmont Plum Service Plaza (49.3) has full service.

PCMB Location / Message

The Communications Center will place the following message on a mainline PCMB prior to the I-76 Eastbound exit ramp to Glacier Hills Service Plaza. (237.2)

P	L	A	Z	A		
C	L	O	S	E	D	
M	P		2	3	7	

		F	U	L	L	
S	E	R	V	I	C	E
5	5		M	I	L	E

The Communications Center will place the following message on a mainline PCMB prior to the I-80 Eastbound exit ramp to Brady's Leap Service Plaza (197.0)

P	L	A	Z	A		
C	L	O	S	E	D	
M	P		2	3	7	

		F	U	L	L	
S	E	R	V	I	C	E
	M	P		1	9	7

Emergency Closure Notification List

Jurisdiction	Notes
PennaTP TMC	

Refer to Appendix B for contact information



**Service Plaza Closure
Mahoning Valley (MP 237.2 I-76 WB)**

Closure Notes

- Close exit ramp to Service Plaza
- Contact Penna Turnpike Management Center.
 - Ask them to place a message on a PCMB in Pennsylvania notifying motorists of the Mahoning Valley Service Plaza closure.

PCMB Location / Message

The Communications Center will place the following message on a mainline PCMB prior to the I-76 Westbound exit ramp to Mahoning Valley Service Plaza. (237.2)

P	L	A	Z	A		
C	L	O	S	E	D	
M	P		2	3	7	

	F	U	L	L		
S	E	R	V	I	C	E
M	P		1	9	7	

Suggested Penna Turnpike PCMB message

O	H	I	O		T	P	K
S	E	R	V	I	C	E	
P	L	A	Z	A			

	C	L	O	S	E	D	
			A	T			
M	P		2	4	0		

Emergency Closure Notification List

Jurisdiction	Notes
PennaTP TMC	

Refer to Appendix B for contact information

6. OTIC Toll Plaza Closure

Each OTIC Toll Plaza Closure includes the following:

1. Closure Notes
2. Emergency Closure Notification List
3. PCMB Location / Message

OTIC Toll Plaza Closed	Page
Toll Plaza 2 (milepost 2.7)	6-3
Toll Plaza 13 (milepost 13.5)	6-5
Toll Plaza 25 (milepost 25.5)	6-10
Toll Plaza 34 (milepost 34.9)	6-15
Toll Plaza 39 (milepost 39.8)	6-20
Toll Plaza 52 (milepost 52.6)	6-25
Toll Plaza 59 (milepost 59.5)	6-30
Toll Plaza 64 (milepost 64.9)	6-35
Toll Plaza 71 (milepost 71.7)	6-40
Toll Plaza 81 (milepost 81.8)	6-45
Toll Plaza 91 (milepost 91.6)	6-50
Toll Plaza 110 (milepost 110.2)	6-55
Toll Plaza 118 (milepost 118.5)	6-60
Toll Plaza 135 (milepost 135.9)	6-65
Toll Plaza 140 (milepost 140.6)	6-70
Toll Plaza 142 (milepost 142.8)	6-75
Toll Plaza 145 (milepost 145.5)	6-78
Toll Plaza 151 (milepost 151.8)	6-83
Toll Plaza 152 (milepost 152.2)	6-86
Toll Plaza 161 (milepost 161.8)	6-91
Toll Plaza 173 (milepost 173.2)	6-96
Toll Plaza 180 (milepost 180.3)	6-101
Toll Plaza 187 (milepost 187.2)	6-106
Toll Plaza 193 (milepost 193.9)	6-111
Toll Plaza 209 (milepost 209.2)	6-116
Toll Plaza 215 (milepost 215.0)	6-121
Toll Plaza 216 (milepost 216.4)	6-124
Toll Plaza 218 (milepost 218.7)	6-127
Toll Plaza 232 (milepost 232.9)	6-132
Toll Plaza 234 (milepost 234.1)	6-137
Toll Plaza 239 (milepost 239.1)	6-140

Incident Location

Toll Plaza 2 (milepost 2.7)



Closure Notes

Refer to Section 3 for Eastbound and Westbound Diversion instructions for Toll Plaza 2.

Incident Location

Toll Plaza **13** (milepost 13.5)



**Toll Plaza Closure
Toll Plaza 13
EB Exit Ramp**

Closure Notes

- Close Ohio Turnpike (I-80/I-90) Toll Plaza 13 Eastbound exit ramp.
- Send exiting traffic to Toll Plaza 25.
 - Motorists can follow Section 3 - Toll Plaza 25 to Toll Plaza 13 Westbound Diversion Route.
- OR
 - If the Westbound exit ramp is open at Toll Plaza 13, OTIC personnel are available and the Toll Plaza 25 traffic is light enough then motorists can be directed Eastbound on the Turnpike to Toll Plaza 25, u-turned at Toll Plaza 25 and sent Westbound on the Turnpike back to Toll Plaza 13.
- If Toll Plaza 25 is unstaffed then consider staffing during diversion to reduce traffic queue / wait times.

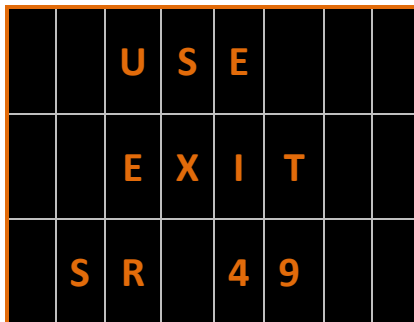
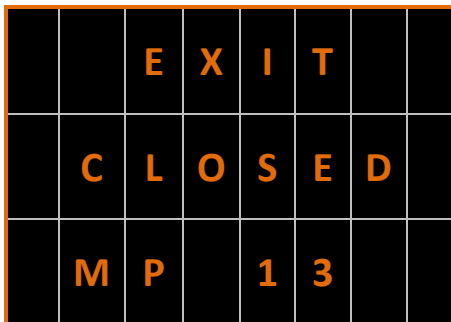
Emergency Closure Notification List

Jurisdiction	Notes
Highway Patrol	OSHP Turnpike Operations

Refer to Appendix B for contact information

PCMB Location / Message

The Communications Center will implement the following message on the PCMB prior to SR 49 (milepost 2.2).





**Toll Plaza Closure
Toll Plaza 13
EB Entrance Ramp**

Closure Notes

- Close Ohio Turnpike (I-80/I-90) Toll Plaza 13 Eastbound entrance ramp.
- Motorists can
 - Follow Section 3 - Toll Plaza 13 to Toll Plaza 25 Eastbound Diversion Route.

OR

 - If the Westbound exit ramp is open at SR 49 then motorists can travel Westbound on the Turnpike to SR 49 where they can exit and re-enter the Turnpike heading Eastbound.
- If Toll Plaza 25 is unstaffed then consider staffing during diversion to reduce traffic queue / wait times.

Emergency Closure Notification List

Jurisdiction	Notes
Highway Patrol	OSHP Turnpike Operations

Refer to Appendix B for contact information

PCMB Location / Message



**Toll Plaza Closure
Toll Plaza 13
WB Exit Ramp**

Closure Notes

- Close Ohio Turnpike (I-80/I-90) Toll Plaza 13 Westbound exit ramp.
- Send exiting traffic to SR 49.
 - Motorists can follow Section 3 - SR 49 / Toll Plaza 2 to Toll Plaza 13 Eastbound Diversion Route.
- OR
 - If the Eastbound exit ramp is open at Toll Plaza 13, OTIC personnel are available and the SR 49 traffic is light enough then motorists can be directed Westbound on the Turnpike to SR 49, u-turned at SR 49 and sent Eastbound on the Turnpike back to Toll Plaza 13.
- If Toll Plaza 2 is unstaffed then consider staffing during diversion to reduce traffic queue / wait times.

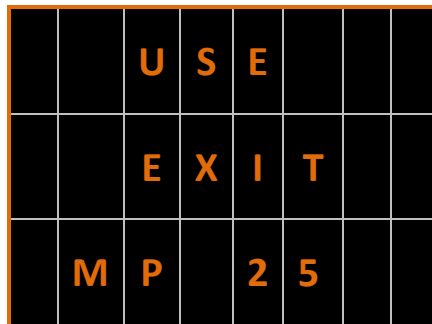
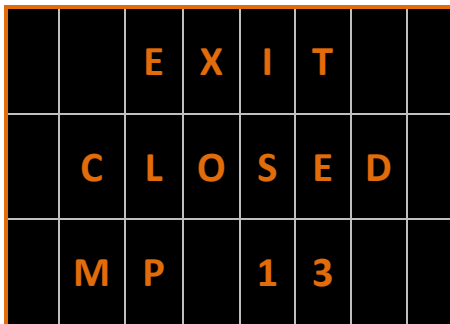
Emergency Closure Notification List

Jurisdiction	Notes
Highway Patrol	OSHP Turnpike Operations

Refer to Appendix B for contact information

PCMB Location / Message

The Communications Center will implement the following message on the PCMB prior to Toll Plaza 25.





**Toll Plaza Closure
Toll Plaza 13
WB Entrance Ramp**

Closure Notes

- Close Ohio Turnpike (I-80/I-90) Toll Plaza 13 Westbound entrance ramp.
- Motorists can
 - Follow Section 3 - Toll Plaza 13 to SR 49 / Toll Plaza 2 Westbound Diversion Route.
 - OR
 - If the Eastbound exit ramp is open at Toll Plaza 25, OTIC personnel are available and the Toll Plaza 25 traffic is light enough then motorists can be sent Eastbound to Toll Plaza 25 where they will be u-turned and sent Westbound on the Turnpike.

Emergency Closure Notification List

Jurisdiction	Notes
Highway Patrol	OSHP Turnpike Operations

Refer to Appendix B for contact information

PCMB Location / Message

Incident Location

Toll Plaza **25** (milepost 25.5)



**Toll Plaza Closure
Toll Plaza 25
EB Exit Ramp**

Closure Notes

- Close Ohio Turnpike (I-80/I-90) Toll Plaza 25 Eastbound exit ramp.
- Send exiting traffic to Toll Plaza 34.
 - Motorists can follow Section 3 - Toll Plaza 34 to Toll Plaza 25 Westbound Diversion Route.
- OR
 - If the Westbound exit ramp is open at Toll Plaza 25, OTIC personnel are available and the Toll Plaza 34 traffic is light enough then motorists can be directed Eastbound on the Turnpike to Toll Plaza 34, u-turned at Toll Plaza 34 and sent Westbound on the Turnpike back to Toll Plaza 25.
- If Toll Plaza 34 is unstaffed then consider staffing during diversion to reduce traffic queue / wait times.

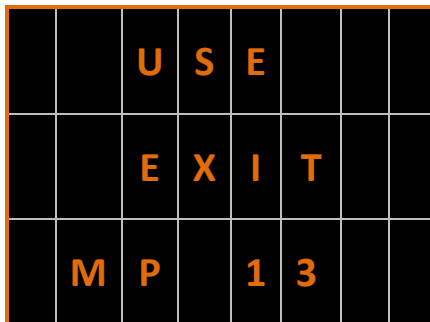
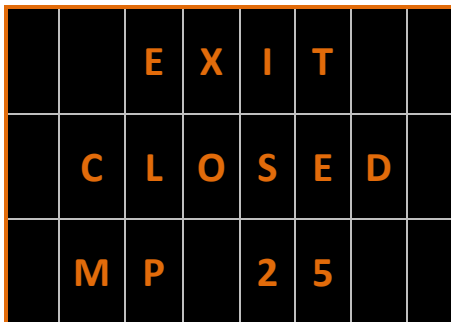
Emergency Closure Notification List

Jurisdiction	Notes
Highway Patrol	OSHP Turnpike Operations

Refer to Appendix B for contact information

PCMB Location / Message

The Communications Center will implement the following message on the PCMB prior to Toll Plaza 13.





**Toll Plaza Closure
Toll Plaza 25
EB Entrance Ramp**

Closure Notes

- Close Ohio Turnpike (I-80/I-90) Toll Plaza 25 Eastbound entrance ramp.
- Motorists can
 - Follow Section 3 - Toll Plaza 25 to Toll Plaza 34 Eastbound Diversion Route.
- OR
 - If the Westbound entrance ramp is open at Toll Plaza 25, OTIC personnel are available and the Toll Plaza 13 traffic is light enough then motorists can be directed Westbound on the Turnpike to Toll Plaza 13, u-turned at Toll Plaza 13 and sent Eastbound on the Turnpike.
- If Toll Plaza 34 is unstaffed then consider staffing during diversion to reduce traffic queue / wait times.

Emergency Closure Notification List

Jurisdiction	Notes
Highway Patrol	OSHP Turnpike Operations

Refer to Appendix B for contact information

PCMB Location / Message



**Toll Plaza Closure
Toll Plaza 25
WB Exit Ramp**

Closure Notes

- Close Ohio Turnpike (I-80/I-90) Toll Plaza 25 Westbound exit ramp.
 - Send exiting traffic to Toll Plaza 13.
 - Motorists can follow Section 3 - Toll Plaza 13 to Toll Plaza 25 Eastbound Diversion Route.
- OR
- If the Eastbound exit ramp is open at Toll Plaza 25, OTIC personnel are available and the Toll Plaza 13 traffic is light enough then motorists can be directed Westbound on the Turnpike to Toll Plaza 13, u-turned at Toll Plaza 13 and sent Eastbound on the Turnpike back to Toll Plaza 25.
- If Toll Plaza 13 is unstaffed then consider staffing during diversion to reduce traffic queue / wait times.

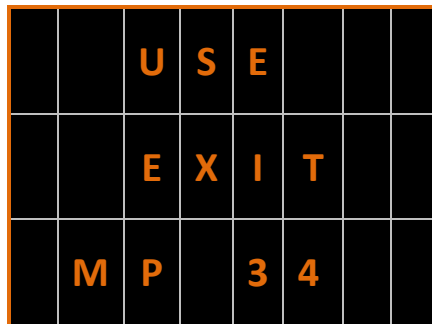
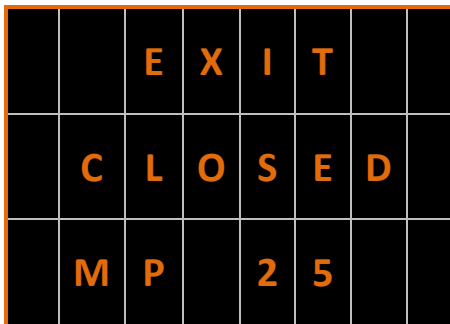
Emergency Closure Notification List

Jurisdiction	Notes
Highway Patrol	OSHP Turnpike Operations

Refer to Appendix B for contact information

PCMB Location / Message

The Communications Center will implement the following message on the PCMB prior to Toll Plaza 34.





**Toll Plaza Closure
Toll Plaza 25
WB Entrance Ramp**

Closure Notes

- Close Ohio Turnpike (I-80/I-90) Toll Plaza 25 Westbound entrance ramp.
- Motorists can
 - Follow Section 3 - Toll Plaza 25 to Toll Plaza 13 Westbound Diversion Route.
- OR
 - If the Eastbound exit ramp is open at Toll Plaza 34, OTIC personnel are available and the Toll Plaza 34 traffic is light enough then motorists can be directed Eastbound to Toll Plaza 34, u-turned at Toll Plaza 34 and sent Westbound on the Turnpike.
- If Toll Plaza 13 is unstaffed then consider staffing during diversion to reduce traffic queue / wait times.

Emergency Closure Notification List

Jurisdiction	Notes
Highway Patrol	OSHP Turnpike Operations

Refer to Appendix B for contact information

PCMB Location / Message

Incident Location

Toll Plaza 34 (milepost 34.9)



**Toll Plaza Closure
Toll Plaza 34
EB Exit Ramp**

Closure Notes

- Close Ohio Turnpike (I-80/I-90) Toll Plaza 34 Eastbound exit ramp.
- Send exiting traffic to Toll Plaza 39.
 - Motorists can follow Section 3 - Toll Plaza 39 to Toll Plaza 34 Westbound Diversion Route.
- OR
 - If the Westbound exit ramp is open at Toll Plaza 34, OTIC personnel are available and the Toll Plaza 39 traffic is light enough then motorists can be directed Eastbound on the Turnpike to Toll Plaza 39, u-turned at Toll Plaza 39 and sent Westbound on the Turnpike back to Toll Plaza 34.
- If Toll Plaza 39 is unstaffed then consider staffing during diversion to reduce traffic queue / wait times.

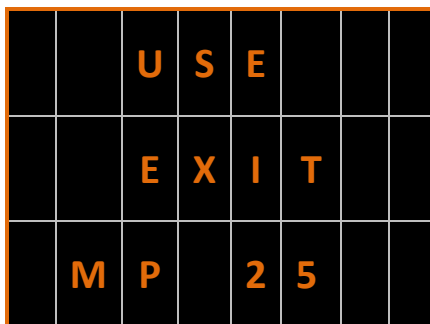
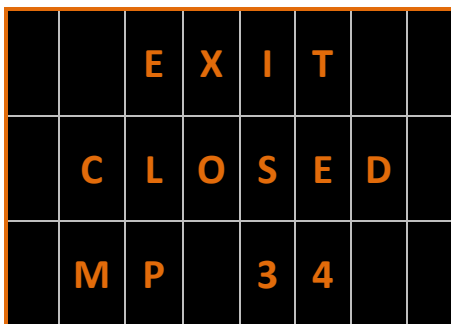
Emergency Closure Notification List

Jurisdiction	Notes
Highway Patrol	OSHP Turnpike Operations

Refer to Appendix B for contact information

PCMB Location / Message

The Communications Center will implement the following message on the PCMB prior to Toll Plaza 25.





**Toll Plaza Closure
Toll Plaza 34
EB Entrance Ramp**

Closure Notes

- Close Ohio Turnpike (I-80/I-90) Toll Plaza 34 Eastbound entrance ramp.
- Motorists can
 - Follow Section 3 - Toll Plaza 34 to Toll Plaza 39 Eastbound Diversion Route.
- OR
 - If the Westbound entrance ramp is open at Toll Plaza 34, OTIC personnel are available and the Toll Plaza 25 traffic is light enough then motorists can be directed Westbound on the Turnpike to Toll Plaza 25, u-turned at Toll Plaza 25 and sent Eastbound on the Turnpike.
- If Toll Plaza 39 is unstaffed then consider staffing during diversion to reduce traffic queue / wait times.

Emergency Closure Notification List

Jurisdiction	Notes
Highway Patrol	OSHP Turnpike Operations

Refer to Appendix B for contact information

PCMB Location / Message



**Toll Plaza Closure
Toll Plaza 34
WB Exit Ramp**

Closure Notes

- Close Ohio Turnpike (I-80/I-90) Toll Plaza 34 Westbound exit ramp.
- Send exiting traffic to Toll Plaza 25.
 - Motorists can follow Section 3 - Toll Plaza 25 to Toll Plaza 34 Eastbound Diversion Route.
- OR
 - If the Eastbound exit ramp is open at Toll Plaza 34, OTIC personnel are available and the Toll Plaza 25 traffic is light enough then motorists can be directed Westbound on the Turnpike to Toll Plaza 25, u-turned at Toll Plaza 25 and sent Eastbound on the Turnpike back to Toll Plaza 34.
- If Toll Plaza 25 is unstaffed then consider staffing during diversion to reduce traffic queue / wait times.

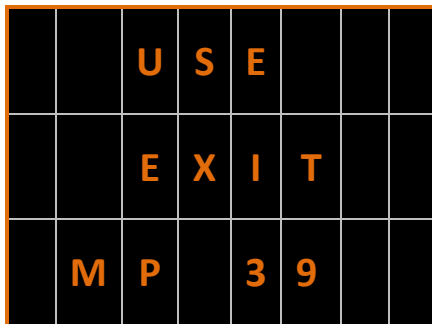
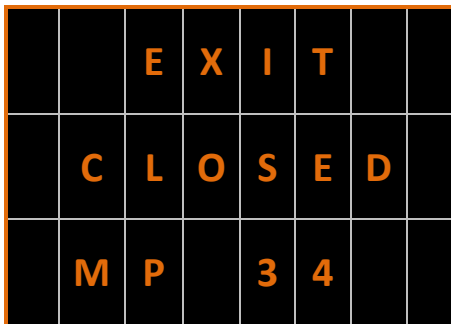
Emergency Closure Notification List

Jurisdiction	Notes
Highway Patrol	OSHP Turnpike Operations

Refer to Appendix B for contact information

PCMB Location / Message

The Communications Center will implement the following message on the PCMB prior to Toll Plaza 39.





**Toll Plaza Closure
Toll Plaza 34
WB Entrance Ramp**

Closure Notes

- Close Ohio Turnpike (I-80/I-90) Toll Plaza 34 Westbound entrance ramp.
- Motorists can
 - Follow Section 3 - Toll Plaza 34 to Toll Plaza 25 Westbound Diversion Route.
- OR
 - If the Eastbound exit ramp is open at Toll Plaza 39, OTIC personnel are available and the Toll Plaza 39 traffic is light enough then motorists can be directed Eastbound to Toll Plaza 39, u-turned at Toll Plaza 39 and sent Westbound on the Turnpike.
- If Toll Plaza 25 is unstaffed then consider staffing during diversion to reduce traffic queue / wait times.

Emergency Closure Notification List

Jurisdiction	Notes
Highway Patrol	OSHP Turnpike Operations

Refer to Appendix B for contact information

PCMB Location / Message

Incident Location

Toll Plaza **39** (milepost 39.8)



**Toll Plaza Closure
Toll Plaza 39
EB Exit Ramp**

Closure Notes

- Close Ohio Turnpike (I-80/I-90) Toll Plaza 39 Eastbound exit ramp.
- Send exiting traffic to Toll Plaza 52.
 - Motorists can follow Section 3 - Toll Plaza 52 to Toll Plaza 39 Westbound Diversion Route.
- OR
 - If the Westbound exit ramp is open at Toll Plaza 39, OTIC personnel are available and the Toll Plaza 52 traffic is light enough then motorists can be directed Eastbound on the Turnpike to Toll Plaza 52, u-turned at Toll Plaza 52 and sent Westbound on the Turnpike back to Toll Plaza 39.
- If Toll Plaza 52 is unstaffed then consider staffing during diversion to reduce traffic queue / wait times.

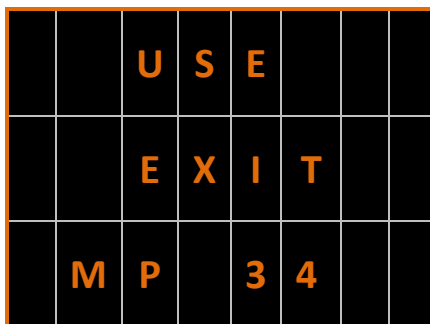
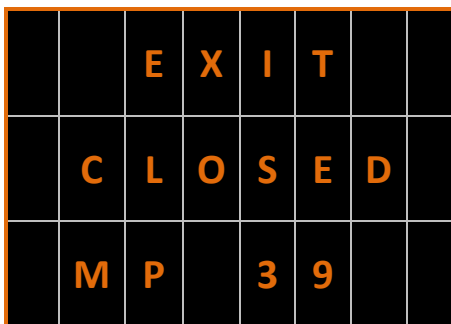
Emergency Closure Notification List

Jurisdiction	Notes
Highway Patrol	OSHP Turnpike Operations

Refer to Appendix B for contact information

PCMB Location / Message

The Communications Center will implement the following message on the PCMB prior to Toll Plaza 34.





**Toll Plaza Closure
Toll Plaza 39
EB Entrance Ramp**

Closure Notes

- Close Ohio Turnpike (I-80/I-90) Toll Plaza 39 Eastbound entrance ramp.
- Motorists can
 - Follow Section 3 - Toll Plaza 39 to Toll Plaza 52 Eastbound Diversion Route.
- OR
 - If the Westbound entrance ramp is open at Toll Plaza 39, OTIC personnel are available and the Toll Plaza 34 traffic is light enough then motorists can be directed Westbound on the Turnpike to Toll Plaza 34, u-turned at Toll Plaza 34 and sent Eastbound on the Turnpike.
- If Toll Plaza 52 is unstaffed then consider staffing during diversion to reduce traffic queue / wait times.

Emergency Closure Notification List

Jurisdiction	Notes
Highway Patrol	OSHP Turnpike Operations

Refer to Appendix B for contact information

PCMB Location / Message



**Toll Plaza Closure
Toll Plaza 39
WB Exit Ramp**

Closure Notes

- Close Ohio Turnpike (I-80/I-90) Toll Plaza 39 Westbound exit ramp.
- Send exiting traffic to Toll Plaza 34.
 - Motorists can follow Section 3 - Toll Plaza 34 to Toll Plaza 39 Eastbound Diversion Route.
- OR
 - If the Eastbound exit ramp is open at Toll Plaza 39, OTIC personnel are available and the Toll Plaza 34 traffic is light enough then motorists can be directed Westbound on the Turnpike to Toll Plaza 34, u-turned at Toll Plaza 34 and sent Eastbound on the Turnpike back to Toll Plaza 39.
- If Toll Plaza 34 is unstaffed then consider staffing during diversion to reduce traffic queue / wait times.

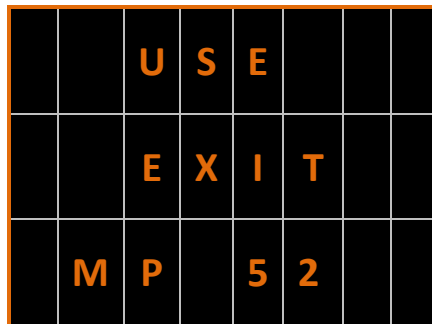
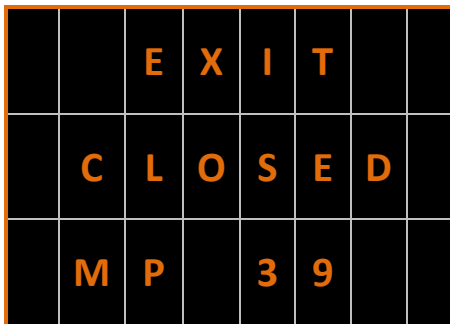
Emergency Closure Notification List

Jurisdiction	Notes
Highway Patrol	OSHP Turnpike Operations

Refer to Appendix B for contact information

PCMB Location / Message

The Communications Center will implement the following message on the PCMB prior to Toll Plaza 52.





**Toll Plaza Closure
Toll Plaza 39
WB Entrance Ramp**

Closure Notes

- Close Ohio Turnpike (I-80/I-90) Toll Plaza 39 Westbound entrance ramp.
- Motorists can
 - Follow Section 3 - Toll Plaza 39 to Toll Plaza 34 Westbound Diversion Route.
- OR
 - If the Eastbound exit ramp is open at Toll Plaza 52, OTIC personnel are available and the Toll Plaza 52 traffic is light enough then motorists can be directed Eastbound to Toll Plaza 52, u-turned at Toll Plaza 52 and sent Westbound on the Turnpike.
- If Toll Plaza 34 is unstaffed then consider staffing during diversion to reduce traffic queue / wait times.

Emergency Closure Notification List

Jurisdiction	Notes
Highway Patrol	OSHP Turnpike Operations

Refer to Appendix B for contact information

PCMB Location / Message

Incident Location

Toll Plaza **52** (milepost 52.6)



**Toll Plaza Closure
Toll Plaza 52
EB Exit Ramp**

Closure Notes

- Close Ohio Turnpike (I-80/I-90) Toll Plaza 52 Eastbound exit ramp.
 - Send exiting traffic to Toll Plaza 59.
 - Motorists can follow Section 3 - Toll Plaza 59 to Toll Plaza 52 Westbound Diversion Route.
- OR
- If the Westbound exit ramp is open at Toll Plaza 52, OTIC personnel are available and the Toll Plaza 59 traffic is light enough then motorists can be directed Eastbound on the Turnpike to Toll Plaza 59, u-turned at Toll Plaza 59 and sent Westbound on the Turnpike back to Toll Plaza 52.
- If Toll Plaza 59 is unstaffed then consider staffing during diversion to reduce traffic queue / wait times.

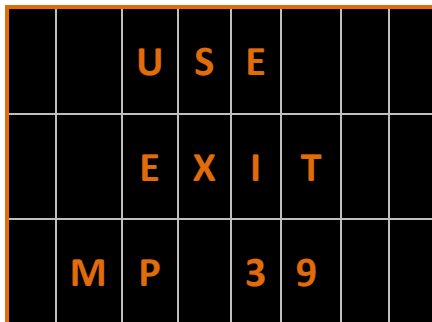
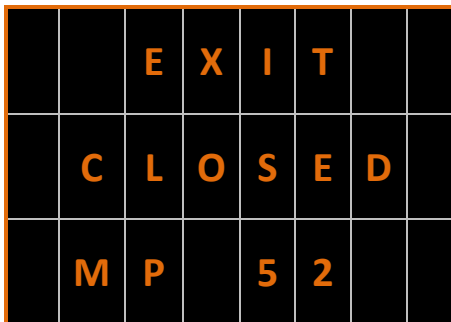
Emergency Closure Notification List

Jurisdiction	Notes
Highway Patrol	OSHP Turnpike Operations

Refer to Appendix B for contact information

PCMB Location / Message

The Communications Center will implement the following message on the PCMB prior to Toll Plaza 39.





**Toll Plaza Closure
Toll Plaza 52
EB Entrance Ramp**

Closure Notes

- Close Ohio Turnpike (I-80/I-90) Toll Plaza 52 Eastbound entrance ramp.
- Motorists can
 - Follow Section 3 - Toll Plaza 52 to Toll Plaza 59 Eastbound Diversion Route.
- OR
 - If the Westbound entrance ramp is open at Toll Plaza 52, OTIC personnel are available and the Toll Plaza 39 traffic is light enough then motorists can be directed Westbound on the Turnpike to Toll Plaza 39, u-turned at Toll Plaza 39 and sent Eastbound on the Turnpike.
- If Toll Plaza 59 is unstaffed then consider staffing during diversion to reduce traffic queue / wait times.

Emergency Closure Notification List

Jurisdiction	Notes
Highway Patrol	OSHP Turnpike Operations

Refer to Appendix B for contact information

PCMB Location / Message



**Toll Plaza Closure
Toll Plaza 52
WB Exit Ramp**

Closure Notes

- Close Ohio Turnpike (I-80/I-90) Toll Plaza 52 Westbound exit ramp.
 - Send exiting traffic to Toll Plaza 39.
 - Motorists can follow Section 3 - Toll Plaza 39 to Toll Plaza 52 Eastbound Diversion Route.
- OR
- If the Eastbound exit ramp is open at Toll Plaza 52, OTIC personnel are available and the Toll Plaza 39 traffic is light enough then motorists can be directed Westbound on the Turnpike to Toll Plaza 39, u-turned at Toll Plaza 39 and sent Eastbound on the Turnpike back to Toll Plaza 52.
- If Toll Plaza 39 is unstaffed then consider staffing during diversion to reduce traffic queue / wait times.

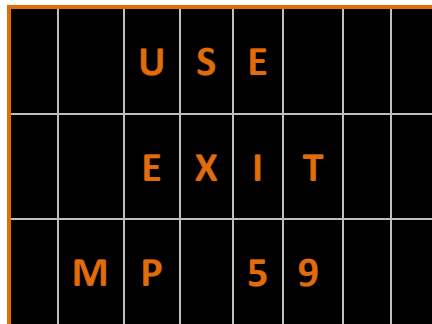
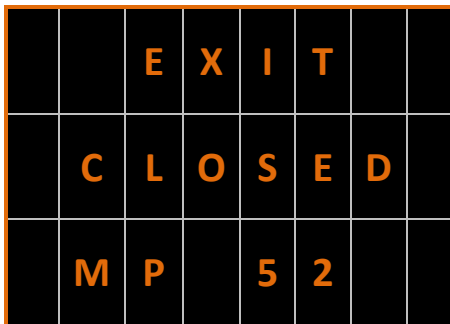
Emergency Closure Notification List

Jurisdiction	Notes
Highway Patrol	OSHP Turnpike Operations

Refer to Appendix B for contact information

PCMB Location / Message

The Communications Center will implement the following message on the PCMB prior to Toll Plaza 59.





**Toll Plaza Closure
Toll Plaza 52
WB Entrance Ramp**

Closure Notes

- Close Ohio Turnpike (I-80/I-90) Toll Plaza 52 Westbound entrance ramp.
- Motorists can
 - Follow Section 3 - Toll Plaza 52 to Toll Plaza 39 Westbound Diversion Route.
- OR
 - If the Eastbound exit ramp is open at Toll Plaza 59, OTIC personnel are available and the Toll Plaza 59 traffic is light enough then motorists can be directed Eastbound to Toll Plaza 59, u-turned at Toll Plaza 59 and sent Westbound on the Turnpike.
- If Toll Plaza 39 is unstaffed then consider staffing during diversion to reduce traffic queue / wait times.

Emergency Closure Notification List

Jurisdiction	Notes
Highway Patrol	OSHP Turnpike Operations

Refer to Appendix B for contact information

PCMB Location / Message

Incident Location

Toll Plaza **59** (milepost 59.5)



**Toll Plaza Closure
Toll Plaza 59
EB Exit Ramp**

Closure Notes

- Close Ohio Turnpike (I-80/I-90) Toll Plaza 59 Eastbound exit ramp.
- Send exiting traffic to Toll Plaza 64.
 - Motorists can follow Section 3 - Toll Plaza 64 to Toll Plaza 59 Westbound Diversion Route.
- OR
 - If the Westbound exit ramp is open at Toll Plaza 59, OTIC personnel are available and the Toll Plaza 64 traffic is light enough then motorists can be directed Eastbound on the Turnpike to Toll Plaza 64, u-turned at Toll Plaza 64 and sent Westbound on the Turnpike back to Toll Plaza 59.
- If Toll Plaza 64 is unstaffed then consider staffing during diversion to reduce traffic queue / wait times.

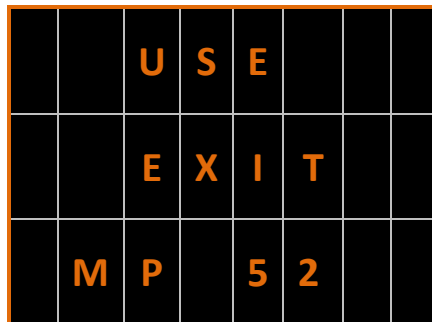
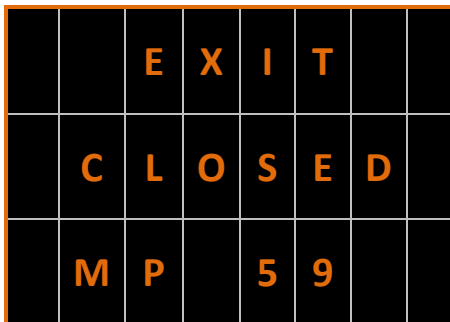
Emergency Closure Notification List

Jurisdiction	Notes
Highway Patrol	OSHP Turnpike Operations

Refer to Appendix B for contact information

PCMB Location / Message

The Communications Center will implement the following message on the PCMB prior to Toll Plaza 52.





**Toll Plaza Closure
Toll Plaza 59
EB Entrance Ramp**

Closure Notes

- Close Ohio Turnpike (I-80/I-90) Toll Plaza 59 Eastbound entrance ramp.
- Motorists can
 - Follow Section 3 - Toll Plaza 59 to Toll Plaza 64 Eastbound Diversion Route.
- OR
 - If the Westbound entrance ramp is open at Toll Plaza 59, OTIC personnel are available and the Toll Plaza 52 traffic is light enough then motorists can be directed Westbound on the Turnpike to Toll Plaza 52, u-turned at Toll Plaza 52 and sent Eastbound on the Turnpike.
- If Toll Plaza 64 is unstaffed then consider staffing during diversion to reduce traffic queue / wait times.

Emergency Closure Notification List

Jurisdiction	Notes
Highway Patrol	OSHP Turnpike Operations

Refer to Appendix B for contact information

PCMB Location / Message



**Toll Plaza Closure
Toll Plaza 59
WB Exit Ramp**

Closure Notes

- Close Ohio Turnpike (I-80/I-90) Toll Plaza 59 Westbound exit ramp.
- Send exiting traffic to Toll Plaza 52.
 - Motorists can follow Section 3 - Toll Plaza 52 to Toll Plaza 59 Eastbound Diversion Route.
- OR
 - If the Eastbound exit ramp is open at Toll Plaza 59, OTIC personnel are available and the Toll Plaza 52 traffic is light enough then motorists can be directed Westbound on the Turnpike to Toll Plaza 52, u-turned at Toll Plaza 52 and sent Eastbound on the Turnpike back to Toll Plaza 59.
- If Toll Plaza 52 is unstaffed then consider staffing during diversion to reduce traffic queue / wait times.

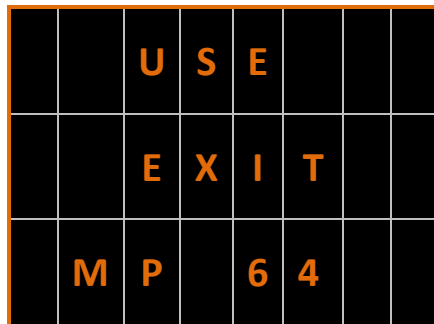
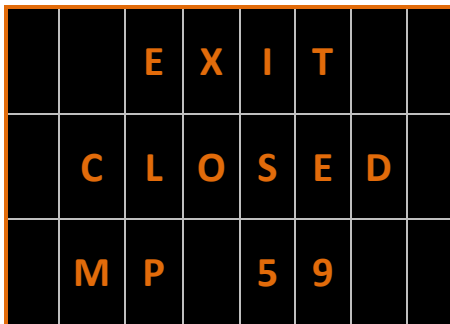
Emergency Closure Notification List

Jurisdiction	Notes
Highway Patrol	OSHP Turnpike Operations

Refer to Appendix B for contact information

PCMB Location / Message

The Communications Center will implement the following message on the PCMB prior to Toll Plaza 64.





**Toll Plaza Closure
Toll Plaza 59
WB Entrance Ramp**

Closure Notes

- Close Ohio Turnpike (I-80/I-90) Toll Plaza 59 Westbound entrance ramp.
- Motorists can
 - Follow Section 3 - Toll Plaza 59 to Toll Plaza 52 Westbound Diversion Route.
- OR
 - If the Eastbound exit ramp is open at Toll Plaza 64, OTIC personnel are available and the Toll Plaza 64 traffic is light enough then motorists can be directed Eastbound to Toll Plaza 64, u-turned at Toll Plaza 64 and sent Westbound on the Turnpike.
- If Toll Plaza 52 is unstaffed then consider staffing during diversion to reduce traffic queue / wait times.

Emergency Closure Notification List

Jurisdiction	Notes
Highway Patrol	OSHP Turnpike Operations

Refer to Appendix B for contact information

PCMB Location / Message

Incident Location

Toll Plaza **64** (milepost 64.9)



**Toll Plaza Closure
Toll Plaza 64
EB Exit Ramp**

Closure Notes

- Close Ohio Turnpike (I-80/I-90) Toll Plaza 64 Eastbound exit ramp.
- Send exiting traffic to Toll Plaza 71.
 - Motorists can follow Section 3 - Toll Plaza 71 to Toll Plaza 64 Westbound Diversion Route.
- OR
 - If the Westbound exit ramp is open at Toll Plaza 64, OTIC personnel are available and the Toll Plaza 71 traffic is light enough then motorists can be directed Eastbound on the Turnpike to Toll Plaza 71, u-turned at Toll Plaza 71 and sent Westbound on the Turnpike back to Toll Plaza 64.
- If Toll Plaza 71 is unstaffed then consider staffing during diversion to reduce traffic queue / wait times.

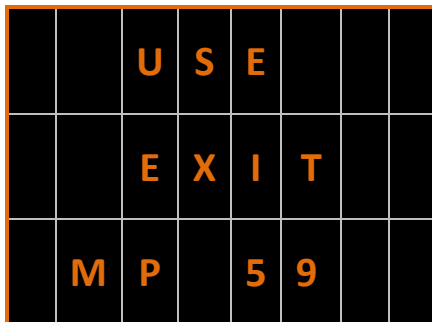
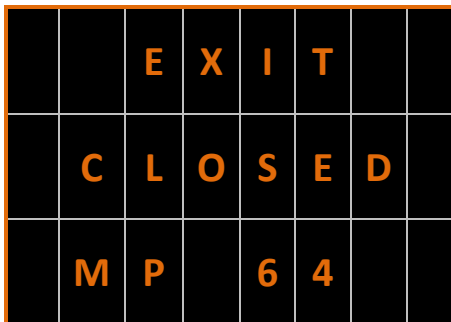
Emergency Closure Notification List

Jurisdiction	Notes
Highway Patrol	OSHP Turnpike Operations

Refer to Appendix B for contact information

PCMB Location / Message

The Communications Center will implement the following message on the PCMB prior to Toll Plaza 59.





**Toll Plaza Closure
Toll Plaza 64
EB Entrance Ramp**

Closure Notes

- Close Ohio Turnpike (I-80/I-90) Toll Plaza 64 Eastbound entrance ramp.
- Motorists can
 - Follow Section 3 - Toll Plaza 64 to Toll Plaza 71 Eastbound Diversion Route.
- OR
 - If the Westbound entrance ramp is open at Toll Plaza 64, OTIC personnel are available and the Toll Plaza 59 traffic is light enough then motorists can be directed Westbound on the Turnpike to Toll Plaza 59, u-turned at Toll Plaza 59 and sent Eastbound on the Turnpike.
- If Toll Plaza 71 is unstaffed then consider staffing during diversion to reduce traffic queue / wait times.

Emergency Closure Notification List

Jurisdiction	Notes
Highway Patrol	OSHP Turnpike Operations

Refer to Appendix B for contact information

PCMB Location / Message



**Toll Plaza Closure
Toll Plaza 64
WB Exit Ramp**

Closure Notes

- Close Ohio Turnpike (I-80/I-90) Toll Plaza 64 Westbound exit ramp.
 - Send exiting traffic to Toll Plaza 59.
 - Motorists can follow Section 3 - Toll Plaza 59 to Toll Plaza 64 Eastbound Diversion Route.
- OR
- If the Eastbound exit ramp is open at Toll Plaza 64, OTIC personnel are available and the Toll Plaza 59 traffic is light enough then motorists can be directed Westbound on the Turnpike to Toll Plaza 59, u-turned at Toll Plaza 59 and sent Eastbound on the Turnpike back to Toll Plaza 64.
- If Toll Plaza 59 is unstaffed then consider staffing during diversion to reduce traffic queue / wait times.

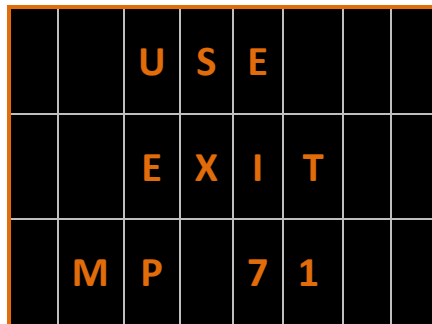
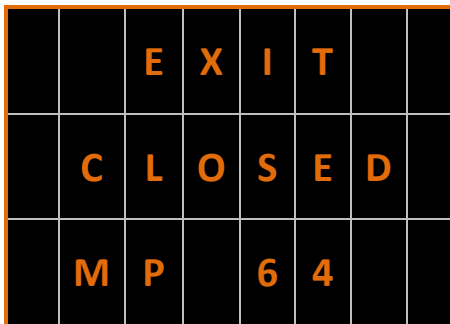
Emergency Closure Notification List

Jurisdiction	Notes
Highway Patrol	OSHP Turnpike Operations

Refer to Appendix B for contact information

PCMB Location / Message

The Communications Center will implement the following message on the PCMB prior to Toll Plaza 71.





**Toll Plaza Closure
Toll Plaza 64
WB Entrance Ramp**

Closure Notes

- Close Ohio Turnpike (I-80/I-90) Toll Plaza 64 Westbound entrance ramp.
- Motorists can
 - Follow Section 3 - Toll Plaza 64 to Toll Plaza 59 Westbound Diversion Route.
- OR
 - If the Eastbound exit ramp is open at Toll Plaza 71, OTIC personnel are available and the Toll Plaza 71 traffic is light enough then motorists can be directed Eastbound to Toll Plaza 71, u-turned at Toll Plaza 71 and sent Westbound on the Turnpike.
- If Toll Plaza 59 is unstaffed then consider staffing during diversion to reduce traffic queue / wait times.

Emergency Closure Notification List

Jurisdiction	Notes
Highway Patrol	OSHP Turnpike Operations

Refer to Appendix B for contact information

PCMB Location / Message

Incident Location

Toll Plaza 71 (milepost 71.7)



**Toll Plaza Closure
Toll Plaza 71
EB Exit Ramp**

Closure Notes

- Close Ohio Turnpike (I-80/I-90) Toll Plaza 71 Eastbound exit ramp.
- Send exiting traffic to Toll Plaza 81.
 - Motorists can follow Section 3 - Toll Plaza 81 to Toll Plaza 71 Westbound Diversion Route.
- OR
 - If the Westbound exit ramp is open at Toll Plaza 71, OTIC personnel are available and the Toll Plaza 81 traffic is light enough then motorists can be directed Eastbound on the Turnpike to Toll Plaza 81, u-turned at Toll Plaza 81 and sent Westbound on the Turnpike back to Toll Plaza 71.
- If Toll Plaza 81 is unstaffed then consider staffing during diversion to reduce traffic queue / wait times.

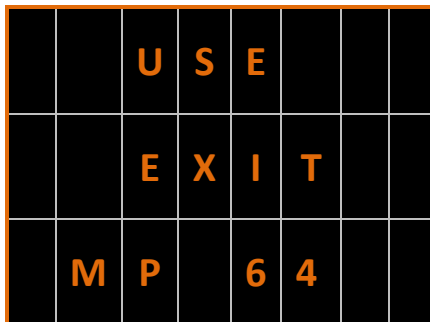
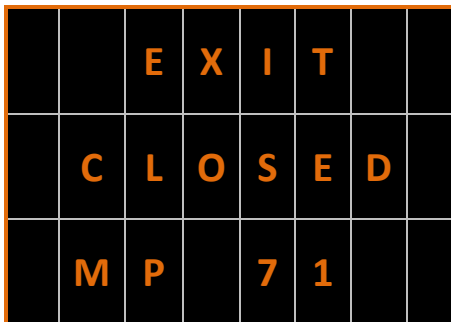
Emergency Closure Notification List

Jurisdiction	Notes
Highway Patrol	OSHP Turnpike Operations

Refer to Appendix B for contact information

PCMB Location / Message

The Communications Center will implement the following message on the PCMB prior to Toll Plaza 64.





**Toll Plaza Closure
Toll Plaza 71
EB Entrance Ramp**

Closure Notes

- Close Ohio Turnpike (I-80/I-90) Toll Plaza 71 Eastbound entrance ramp.
- Motorists can
 - Follow Section 3 - Toll Plaza 71 to Toll Plaza 81 Eastbound Diversion Route.
- OR
 - If the Westbound entrance ramp is open at Toll Plaza 71, OTIC personnel are available and the Toll Plaza 64 traffic is light enough then motorists can be directed Westbound on the Turnpike to Toll Plaza 64, u-turned at Toll Plaza 64 and sent Eastbound on the Turnpike.
- If Toll Plaza 81 is unstaffed then consider staffing during diversion to reduce traffic queue / wait times.

Emergency Closure Notification List

Jurisdiction	Notes
Highway Patrol	OSHP Turnpike Operations

Refer to Appendix B for contact information

PCMB Location / Message



**Toll Plaza Closure
Toll Plaza 71
WB Exit Ramp**

Closure Notes

- Close Ohio Turnpike (I-80/I-90) Toll Plaza 71 Westbound exit ramp.
 - Send exiting traffic to Toll Plaza 64.
 - Motorists can follow Section 3 - Toll Plaza 64 to Toll Plaza 71 Eastbound Diversion Route.
- OR
- If the Eastbound exit ramp is open at Toll Plaza 71, OTIC personnel are available and the Toll Plaza 64 traffic is light enough then motorists can be directed Westbound on the Turnpike to Toll Plaza 64, u-turned at Toll Plaza 64 and sent Eastbound on the Turnpike back to Toll Plaza 71.
- If Toll Plaza 64 is unstaffed then consider staffing during diversion to reduce traffic queue / wait times.

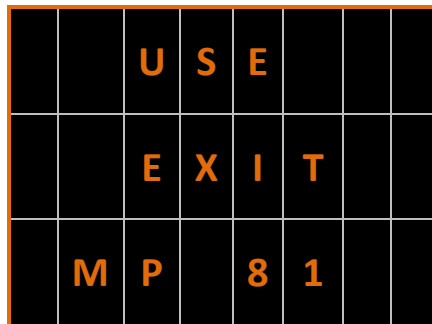
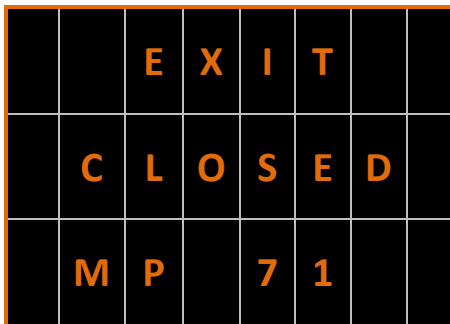
Emergency Closure Notification List

Jurisdiction	Notes
Highway Patrol	OSHP Turnpike Operations

Refer to Appendix B for contact information

PCMB Location / Message

The Communications Center will implement the following message on the PCMB prior to Toll Plaza 81.





**Toll Plaza Closure
Toll Plaza 71
WB Entrance Ramp**

Closure Notes

- Close Ohio Turnpike (I-80/I-90) Toll Plaza 71 Westbound entrance ramp.
- Motorists can
 - Follow Section 3 - Toll Plaza 71 to Toll Plaza 64 Westbound Diversion Route.
- OR
 - If the Eastbound exit ramp is open at Toll Plaza 81, OTIC personnel are available and the Toll Plaza 81 traffic is light enough then motorists can be directed Eastbound to Toll Plaza 81, u-turned at Toll Plaza 81 and sent Westbound on the Turnpike.
- If Toll Plaza 64 is unstaffed then consider staffing during diversion to reduce traffic queue / wait times.

Emergency Closure Notification List

Jurisdiction	Notes
Highway Patrol	OSHP Turnpike Operations

Refer to Appendix B for contact information

PCMB Location / Message

Incident Location

Toll Plaza **81** (milepost 81.8)



**Toll Plaza Closure
Toll Plaza 81
EB Exit Ramp**

Closure Notes

- Close Ohio Turnpike (I-80/I-90) Toll Plaza 81 Eastbound exit ramp.
- Send exiting traffic to Toll Plaza 91.
 - Motorists can follow Section 3 - Toll Plaza 91 to Toll Plaza 81 Westbound Diversion Route.
- OR
 - If the Westbound exit ramp is open at Toll Plaza 81, OTIC personnel are available and the Toll Plaza 91 traffic is light enough then motorists can be directed Eastbound on the Turnpike to Toll Plaza 91, u-turned at Toll Plaza 91 and sent Westbound on the Turnpike back to Toll Plaza 81.
- If Toll Plaza 91 is unstaffed then consider staffing during diversion to reduce traffic queue / wait times.

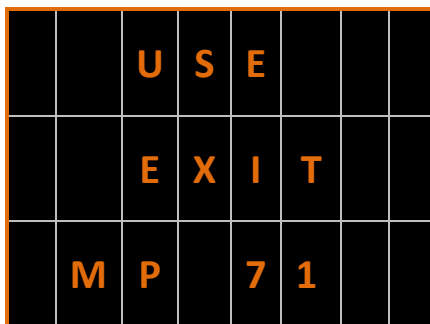
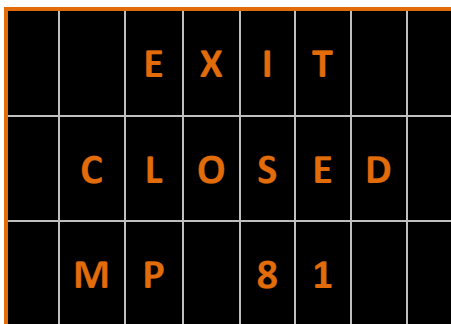
Emergency Closure Notification List

Jurisdiction	Notes
Highway Patrol	OSHP Turnpike Operations

Refer to Appendix B for contact information

PCMB Location / Message

The Communications Center will implement the following message on the PCMB prior to Toll Plaza 71.





**Toll Plaza Closure
Toll Plaza 81
EB Entrance Ramp**

Closure Notes

- Close Ohio Turnpike (I-80/I-90) Toll Plaza 81 Eastbound entrance ramp.
- Motorists can
 - Follow Section 3 - Toll Plaza 81 to Toll Plaza 91 Eastbound Diversion Route.
- OR
 - If the Westbound entrance ramp is open at Toll Plaza 81, OTIC personnel are available and the Toll Plaza 71 traffic is light enough then motorists can be directed Westbound on the Turnpike to Toll Plaza 71, u-turned at Toll Plaza 71 and sent Eastbound on the Turnpike.
- If Toll Plaza 91 is unstaffed then consider staffing during diversion to reduce traffic queue / wait times.

Emergency Closure Notification List

Jurisdiction	Notes
Highway Patrol	OSHP Turnpike Operations

Refer to Appendix B for contact information

PCMB Location / Message



**Toll Plaza Closure
Toll Plaza 81
WB Exit Ramp**

Closure Notes

- Close Ohio Turnpike (I-80/I-90) Toll Plaza 81 Westbound exit ramp.
 - Send exiting traffic to Toll Plaza 71.
 - Motorists can follow Section 3 - Toll Plaza 71 to Toll Plaza 81 Eastbound Diversion Route.
- OR
- If the Eastbound exit ramp is open at Toll Plaza 81, OTIC personnel are available and the Toll Plaza 71 traffic is light enough then motorists can be directed Westbound on the Turnpike to Toll Plaza 71, u-turned at Toll Plaza 71 and sent Eastbound on the Turnpike back to Toll Plaza 81.
- If Toll Plaza 71 is unstaffed then consider staffing during diversion to reduce traffic queue / wait times.

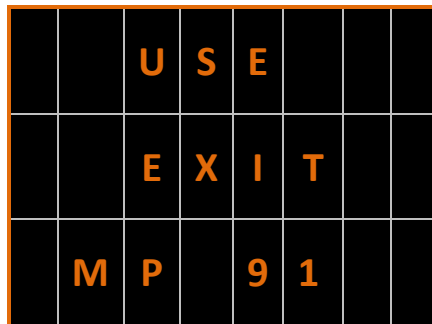
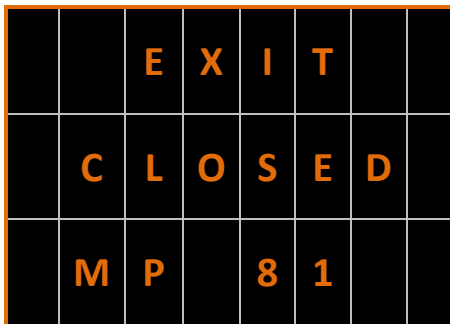
Emergency Closure Notification List

Jurisdiction	Notes
Highway Patrol	OSHP Turnpike Operations

Refer to Appendix B for contact information

PCMB Location / Message

The Communications Center will implement the following message on the PCMB prior to Toll Plaza 91.





**Toll Plaza Closure
Toll Plaza 81
WB Entrance Ramp**

Closure Notes

- Close Ohio Turnpike (I-80/I-90) Toll Plaza 81 Westbound entrance ramp.
- Motorists can
 - Follow Section 3 - Toll Plaza 81 to Toll Plaza 71 Westbound Diversion Route.
- OR
 - If the Eastbound exit ramp is open at Toll Plaza 91, OTIC personnel are available and the Toll Plaza 91 traffic is light enough then motorists can be directed Eastbound to Toll Plaza 91, u-turned at Toll Plaza 91 and sent Westbound on the Turnpike.
- If Toll Plaza 71 is unstaffed then consider staffing during diversion to reduce traffic queue / wait times.

Emergency Closure Notification List

Jurisdiction	Notes
Highway Patrol	OSHP Turnpike Operations

Refer to Appendix B for contact information

PCMB Location / Message

Incident Location

Toll Plaza **91** (milepost 91.6)



**Toll Plaza Closure
Toll Plaza 91
EB Exit Ramp**

Closure Notes

- Close Ohio Turnpike (I-80/I-90) Toll Plaza 91 Eastbound exit ramp.
- Send exiting traffic to Toll Plaza 110.
 - Motorists can follow Section 3 - Toll Plaza 110 to Toll Plaza 91 Westbound Diversion Route.
- OR
 - If the Westbound exit ramp is open at Toll Plaza 91, OTIC personnel are available and the Toll Plaza 110 traffic is light enough then motorists can be directed Eastbound on the Turnpike to Toll Plaza 110, u-turned at Toll Plaza 110 and sent Westbound on the Turnpike back to Toll Plaza 91.
- If Toll Plaza 110 is unstaffed then consider staffing during diversion to reduce traffic queue / wait times.

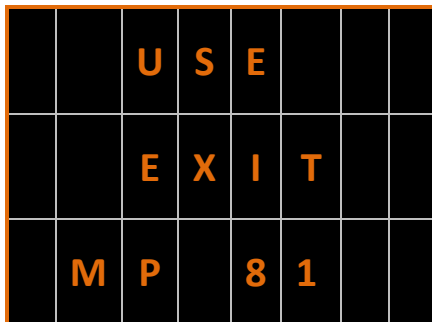
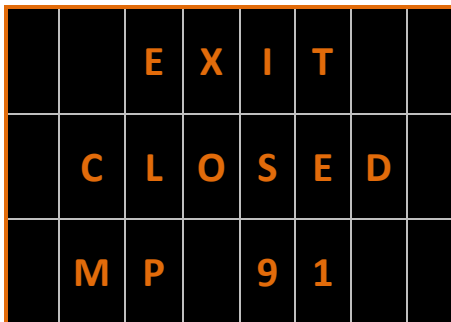
Emergency Closure Notification List

Jurisdiction	Notes
Highway Patrol	OSHP Turnpike Operations

Refer to Appendix B for contact information

PCMB Location / Message

The Communications Center will implement the following message on the PCMB prior to Toll Plaza 81.





**Toll Plaza Closure
Toll Plaza 91
EB Entrance Ramp**

Closure Notes

- Close Ohio Turnpike (I-80/I-90) Toll Plaza 91 Eastbound entrance ramp.
- Motorists can
 - Follow Section 3 - Toll Plaza 91 to Toll Plaza 110 Eastbound Diversion Route.
- OR
 - If the Westbound entrance ramp is open at Toll Plaza 91, OTIC personnel are available and the Toll Plaza 81 traffic is light enough then motorists can be directed Westbound on the Turnpike to Toll Plaza 81, u-turned at Toll Plaza 81 and sent Eastbound on the Turnpike.
- If Toll Plaza 110 is unstaffed then consider staffing during diversion to reduce traffic queue / wait times.

Emergency Closure Notification List

Jurisdiction	Notes
Highway Patrol	OSHP Turnpike Operations

Refer to Appendix B for contact information

PCMB Location / Message



**Toll Plaza Closure
Toll Plaza 91
WB Exit Ramp**

Closure Notes

- Close Ohio Turnpike (I-80/I-90) Toll Plaza 91 Westbound exit ramp.
- Send exiting traffic to Toll Plaza 81.
 - Motorists can follow Section 3 - Toll Plaza 81 to Toll Plaza 91 Eastbound Diversion Route.
- OR
 - If the Eastbound exit ramp is open at Toll Plaza 91, OTIC personnel are available and the Toll Plaza 81 traffic is light enough then motorists can be directed Westbound on the Turnpike to Toll Plaza 81, u-turned at Toll Plaza 81 and sent Eastbound on the Turnpike back to Toll Plaza 91.
- If Toll Plaza 81 is unstaffed then consider staffing during diversion to reduce traffic queue / wait times.

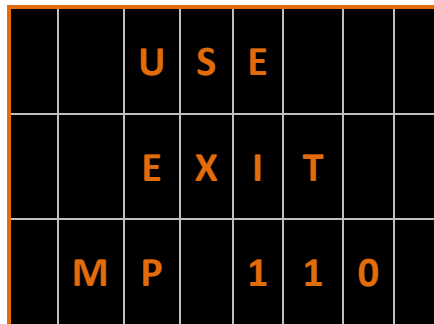
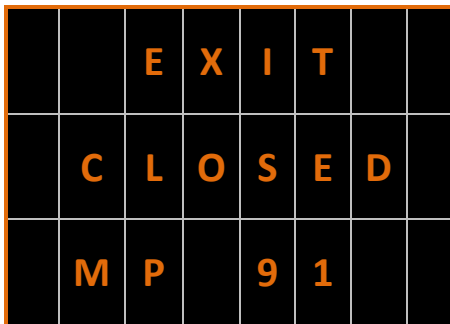
Emergency Closure Notification List

Jurisdiction	Notes
Highway Patrol	OSHP Turnpike Operations

Refer to Appendix B for contact information

PCMB Location / Message

The Communications Center will implement the following message on the PCMB prior to Toll Plaza 110.





**Toll Plaza Closure
Toll Plaza 91
WB Entrance Ramp**

Closure Notes

- Close Ohio Turnpike (I-80/I-90) Toll Plaza 91 Westbound entrance ramp.
- Motorists can
 - Follow Section 3 - Toll Plaza 91 to Toll Plaza 81 Westbound Diversion Route.
- OR
 - If the Eastbound exit ramp is open at Toll Plaza 110, OTIC personnel are available and the Toll Plaza 110 traffic is light enough then motorists can be directed Eastbound to Toll Plaza 110, u-turned at Toll Plaza 110 and sent Westbound on the Turnpike.
- If Toll Plaza 81 is unstaffed then consider staffing during diversion to reduce traffic queue / wait times.

Emergency Closure Notification List

Jurisdiction	Notes
Highway Patrol	OSHP Turnpike Operations

Refer to Appendix B for contact information

PCMB Location / Message

Incident Location

Toll Plaza **110** (milepost 110.2)



**Toll Plaza Closure
Toll Plaza 110
EB Exit Ramp**

Closure Notes

- Close Ohio Turnpike (I-80/I-90) Toll Plaza 110 Eastbound exit ramp.
- Send exiting traffic to Toll Plaza 118.
 - Motorists can follow Section 3 - Toll Plaza 118 to Toll Plaza 110 Westbound Diversion Route.
- OR
 - If the Westbound exit ramp is open at Toll Plaza 110, OTIC personnel are available and the Toll Plaza 118 traffic is light enough then motorists can be directed Eastbound on the Turnpike to Toll Plaza 118, u-turned at Toll Plaza 118 and sent Westbound on the Turnpike back to Toll Plaza 110.
- If Toll Plaza 118 is unstaffed then consider staffing during diversion to reduce traffic queue / wait times.

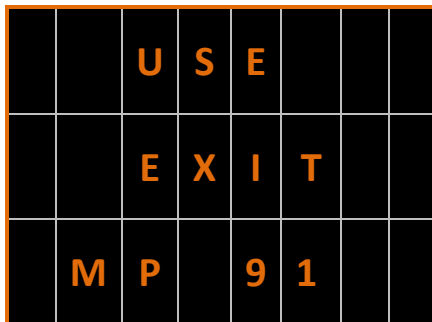
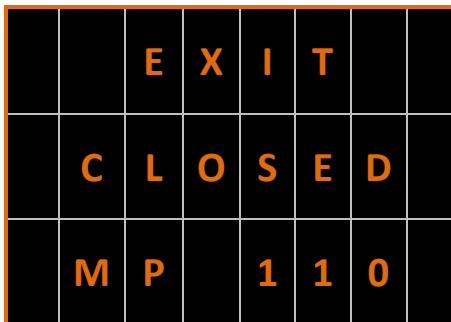
Emergency Closure Notification List

Jurisdiction	Notes
Highway Patrol	OSHP Turnpike Operations

Refer to Appendix B for contact information

PCMB Location / Message

The Communications Center will implement the following message on the PCMB prior to Toll Plaza 91.





**Toll Plaza Closure
Toll Plaza 110
EB Entrance Ramp**

Closure Notes

- Close Ohio Turnpike (I-80/I-90) Toll Plaza 110 Eastbound entrance ramp.
- Motorists can
 - Follow Section 3 - Toll Plaza 110 to Toll Plaza 118 Eastbound Diversion Route.
- OR
 - If the Westbound entrance ramp is open at Toll Plaza 110, OTIC personnel are available and the Toll Plaza 91 traffic is light enough then motorists can be directed Westbound on the Turnpike to Toll Plaza 91, u-turned at Toll Plaza 91 and sent Eastbound on the Turnpike.
- If Toll Plaza 118 is unstaffed then consider staffing during diversion to reduce traffic queue / wait times.

Emergency Closure Notification List

Jurisdiction	Notes
Highway Patrol	OSHP Turnpike Operations

Refer to Appendix B for contact information

PCMB Location / Message



**Toll Plaza Closure
Toll Plaza 110
WB Exit Ramp**

Closure Notes

- Close Ohio Turnpike (I-80/I-90) Toll Plaza 110 Westbound exit ramp.
 - Send exiting traffic to Toll Plaza 91.
 - Motorists can follow Section 3 - Toll Plaza 91 to Toll Plaza 110 Eastbound Diversion Route.
- OR
- If the Eastbound exit ramp is open at Toll Plaza 110, OTIC personnel are available and the Toll Plaza 91 traffic is light enough then motorists can be directed Westbound on the Turnpike to Toll Plaza 91, u-turned at Toll Plaza 91 and sent Eastbound on the Turnpike back to Toll Plaza 110.
- If Toll Plaza 91 is unstaffed then consider staffing during diversion to reduce traffic queue / wait times.

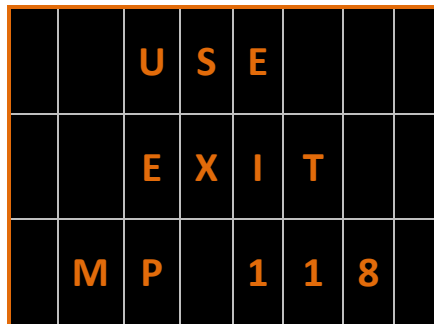
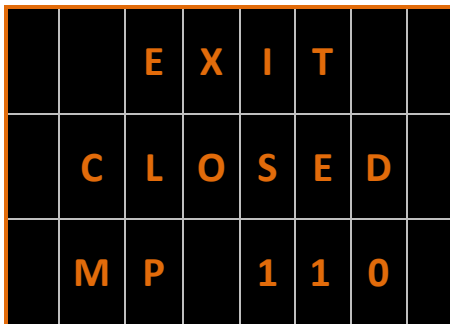
Emergency Closure Notification List

Jurisdiction	Notes
Highway Patrol	OSHP Turnpike Operations

Refer to Appendix B for contact information

PCMB Location / Message

The Communications Center will implement the following message on the PCMB prior to Toll Plaza 118.





**Toll Plaza Closure
Toll Plaza 110
WB Entrance Ramp**

Closure Notes

- Close Ohio Turnpike (I-80/I-90) Toll Plaza 110 Westbound entrance ramp.
- Motorists can
 - Follow Section 3 - Toll Plaza 110 to Toll Plaza 91 Westbound Diversion Route.
- OR
 - If the Eastbound exit ramp is open at Toll Plaza 118, OTIC personnel are available and the Toll Plaza 118 traffic is light enough then motorists can be directed Eastbound to Toll Plaza 118, u-turned at Toll Plaza 118 and sent Westbound on the Turnpike.
- If Toll Plaza 91 is unstaffed then consider staffing during diversion to reduce traffic queue / wait times.

Emergency Closure Notification List

Jurisdiction	Notes
Highway Patrol	OSHP Turnpike Operations

Refer to Appendix B for contact information

PCMB Location / Message

Incident Location

Toll Plaza **118** (milepost 118.5)



**Toll Plaza Closure
Toll Plaza 118
EB Exit Ramp**

Closure Notes

- Close Ohio Turnpike (I-80/I-90) Toll Plaza 118 Eastbound exit ramp.
- Send exiting traffic to Toll Plaza 135.
 - Motorists can follow Section 3 - Toll Plaza 135 to Toll Plaza 118 Westbound Diversion Route.
- OR
 - If the Westbound exit ramp is open at Toll Plaza 118, OTIC personnel are available and the Toll Plaza 135 traffic is light enough then motorists can be directed Eastbound on the Turnpike to Toll Plaza 135, u-turned at Toll Plaza 135 and sent Westbound on the Turnpike back to Toll Plaza 118.
- If Toll Plaza 135 is unstaffed then consider staffing during diversion to reduce traffic queue / wait times.

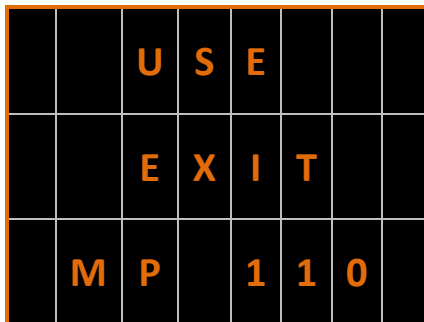
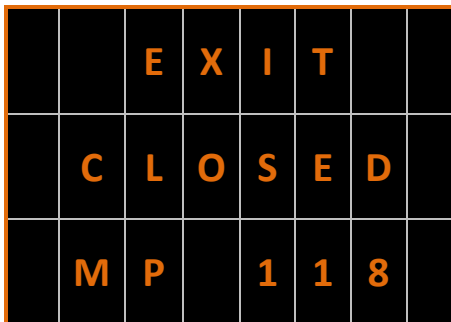
Emergency Closure Notification List

Jurisdiction	Notes
Highway Patrol	OSHP Turnpike Operations

Refer to Appendix B for contact information

PCMB Location / Message

The Communications Center will implement the following message on the PCMB prior to Toll Plaza 110.





**Toll Plaza Closure
Toll Plaza 118
EB Entrance Ramp**

Closure Notes

- Close Ohio Turnpike (I-80/I-90) Toll Plaza 118 Eastbound entrance ramp.
- Motorists can
 - Follow Section 3 - Toll Plaza 118 to Toll Plaza 135 Eastbound Diversion Route.
- OR
 - If the Westbound entrance ramp is open at Toll Plaza 118, OTIC personnel are available and the Toll Plaza 110 traffic is light enough then motorists can be directed Westbound on the Turnpike to Toll Plaza 110, u-turned at Toll Plaza 110 and sent Eastbound on the Turnpike.
- If Toll Plaza 135 is unstaffed then consider staffing during diversion to reduce traffic queue / wait times.

Emergency Closure Notification List

Jurisdiction	Notes
Highway Patrol	OSHP Turnpike Operations

Refer to Appendix B for contact information

PCMB Location / Message



**Toll Plaza Closure
Toll Plaza 118
WB Exit Ramp**

Closure Notes

- Close Ohio Turnpike (I-80/I-90) Toll Plaza 118 Westbound exit ramp.
- Send exiting traffic to Toll Plaza 110.
 - Motorists can follow Section 3 - Toll Plaza 110 to Toll Plaza 118 Eastbound Diversion Route.
- OR
 - If the Eastbound exit ramp is open at Toll Plaza 118, OTIC personnel are available and the Toll Plaza 110 traffic is light enough then motorists can be directed Westbound on the Turnpike to Toll Plaza 110, u-turned at Toll Plaza 110 and sent Eastbound on the Turnpike back to Toll Plaza 118.
- If Toll Plaza 110 is unstaffed then consider staffing during diversion to reduce traffic queue / wait times.

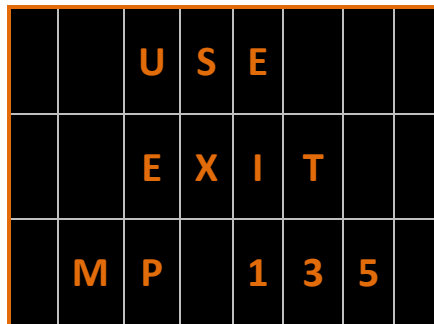
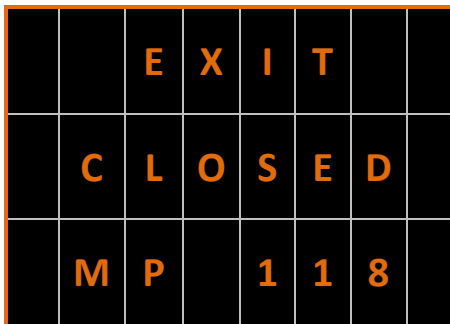
Emergency Closure Notification List

Jurisdiction	Notes
Highway Patrol	OSHP Turnpike Operations

Refer to Appendix B for contact information

PCMB Location / Message

The Communications Center will implement the following message on the PCMB prior to Toll Plaza 135.





**Toll Plaza Closure
Toll Plaza 118
WB Entrance Ramp**

Closure Notes

- Close Ohio Turnpike (I-80/I-90) Toll Plaza 118 Westbound entrance ramp.
- Motorists can
 - Follow Section 3 - Toll Plaza 118 to Toll Plaza 110 Westbound Diversion Route.
- OR
 - If the Eastbound exit ramp is open at Toll Plaza 135, OTIC personnel are available and the Toll Plaza 135 traffic is light enough then motorists can be directed Eastbound to Toll Plaza 135, u-turned at Toll Plaza 135 and sent Westbound on the Turnpike.
- If Toll Plaza 110 is unstaffed then consider staffing during diversion to reduce traffic queue / wait times.

Emergency Closure Notification List

Jurisdiction	Notes
Highway Patrol	OSHP Turnpike Operations

Refer to Appendix B for contact information

PCMB Location / Message

Incident Location

Toll Plaza **135** (milepost 135.9)



**Toll Plaza Closure
Toll Plaza 135
EB Exit Ramp**

Closure Notes

- Close Ohio Turnpike (I-80/I-90) Toll Plaza 135 Eastbound exit ramp.
- Send exiting traffic to Toll Plaza 140.
 - Motorists can follow Section 3 - Toll Plaza 140 to Toll Plaza 135 Westbound Diversion Route.
- OR
 - If the Westbound exit ramp is open at Toll Plaza 135, OTIC personnel are available and the Toll Plaza 140 traffic is light enough then motorists can be directed Eastbound on the Turnpike to Toll Plaza 140, u-turned at Toll Plaza 140 and sent Westbound on the Turnpike back to Toll Plaza 135.
- If Toll Plaza 140 is unstaffed then consider staffing during diversion to reduce traffic queue / wait times.

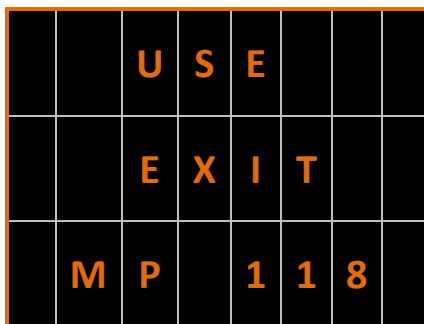
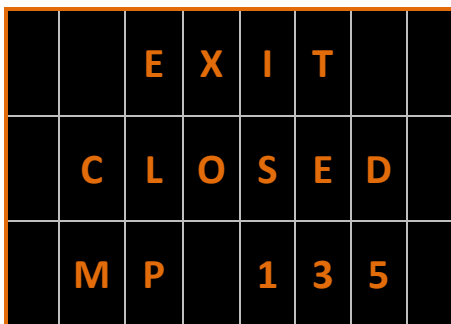
Emergency Closure Notification List

Jurisdiction	Notes
Highway Patrol	OSHP Turnpike Operations

Refer to Appendix B for contact information

PCMB Location / Message

The Communications Center will implement the following message on the PCMB prior to Toll Plaza 118.





**Toll Plaza Closure
Toll Plaza 135
EB Entrance Ramp**

Closure Notes

- Close Ohio Turnpike (I-80/I-90) Toll Plaza 135 Eastbound entrance ramp.
- Motorists can
 - Follow Section 3 - Toll Plaza 135 to Toll Plaza 140 Eastbound Diversion Route.
- OR
 - If the Westbound entrance ramp is open at Toll Plaza 135, OTIC personnel are available and the Toll Plaza 118 traffic is light enough then motorists can be directed Westbound on the Turnpike to Toll Plaza 118, u-turned at Toll Plaza 118 and sent Eastbound on the Turnpike.
- If Toll Plaza 140 is unstaffed then consider staffing during diversion to reduce traffic queue / wait times.

Emergency Closure Notification List

Jurisdiction	Notes
Highway Patrol	OSHP Turnpike Operations

Refer to Appendix B for contact information

PCMB Location / Message



**Toll Plaza Closure
Toll Plaza 135
WB Exit Ramp**

Closure Notes

- Close Ohio Turnpike (I-80/I-90) Toll Plaza 135 Westbound exit ramp.
- Send exiting traffic to Toll Plaza 118.
 - Motorists can follow Section 3 - Toll Plaza 118 to Toll Plaza 135 Eastbound Diversion Route.
- OR
 - If the Eastbound exit ramp is open at Toll Plaza 135, OTIC personnel are available and the Toll Plaza 118 traffic is light enough then motorists can be directed Westbound on the Turnpike to Toll Plaza 118, u-turned at Toll Plaza 118 and sent Eastbound on the Turnpike back to Toll Plaza 135.
- If Toll Plaza 118 is unstaffed then consider staffing during diversion to reduce traffic queue / wait times.

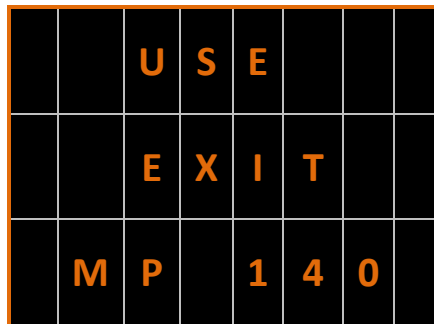
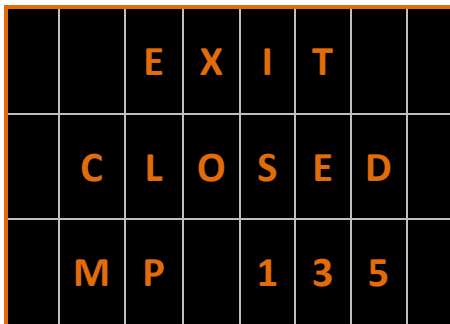
Emergency Closure Notification List

Jurisdiction	Notes
Highway Patrol	OSHP Turnpike Operations

Refer to Appendix B for contact information

PCMB Location / Message

The Communications Center will implement the following message on the PCMB prior to Toll Plaza 140.





**Toll Plaza Closure
Toll Plaza 135
WB Entrance Ramp**

Closure Notes

- Close Ohio Turnpike (I-80/I-90) Toll Plaza 135 Westbound entrance ramp.
- Motorists can
 - Follow Section 3 - Toll Plaza 135 to Toll Plaza 118 Westbound Diversion Route.
- OR
 - If the Eastbound exit ramp is open at Toll Plaza 140, OTIC personnel are available and the Toll Plaza 140 traffic is light enough then motorists can be directed Eastbound to Toll Plaza 140, u-turned at Toll Plaza 140 and sent Westbound on the Turnpike.
- If Toll Plaza 118 is unstaffed then consider staffing during diversion to reduce traffic queue / wait times.

Emergency Closure Notification List

Jurisdiction	Notes
Highway Patrol	OSHP Turnpike Operations

Refer to Appendix B for contact information

PCMB Location / Message

Incident Location

Toll Plaza 140 (milepost 140.6)



**Toll Plaza Closure
Toll Plaza 140
EB Entrance Ramp**

Closure Notes

- Close Ohio Turnpike (I-80/I-90) Toll Plaza 140 Eastbound entrance ramp.
- Motorists can
 - Follow Section 3 - Toll Plaza 140 to Toll Plaza 145 Eastbound Diversion Route.
- OR
 - If the Westbound entrance ramp is open at Toll Plaza 140, OTIC personnel are available and the Toll Plaza 135 traffic is light enough then motorists can be directed Westbound on the Turnpike to Toll Plaza 135, u-turned at Toll Plaza 135 and sent Eastbound on the Turnpike.
- If Toll Plaza 145 is unstaffed then consider staffing during diversion to reduce traffic queue / wait times.

Emergency Closure Notification List

Jurisdiction	Notes
Highway Patrol	OSHP Turnpike Operations

Refer to Appendix B for contact information

PCMB Location / Message



**Toll Plaza Closure
Toll Plaza 140
WB Exit Ramp**

Closure Notes

- Close Ohio Turnpike (I-80/I-90) Toll Plaza 140 Westbound exit ramp.
 - Send exiting traffic to Toll Plaza 135.
 - Motorists can follow Section 3 - Toll Plaza 135 to Toll Plaza 140 Eastbound Diversion Route.
- OR
- If the Eastbound exit ramp is open at Toll Plaza 140, OTIC personnel are available and the Toll Plaza 135 traffic is light enough then motorists can be directed Westbound on the Turnpike to Toll Plaza 135, u-turned at Toll Plaza 135 and sent Eastbound on the Turnpike back to Toll Plaza 140.
- If Toll Plaza 135 is unstaffed then consider staffing during diversion to reduce traffic queue / wait times.

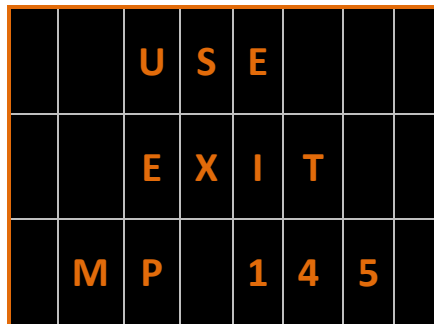
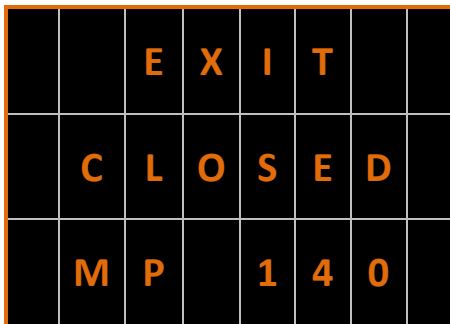
Emergency Closure Notification List

Jurisdiction	Notes
Highway Patrol	OSHP Turnpike Operations

Refer to Appendix B for contact information

PCMB Location / Message

The Communications Center will implement the following message on the PCMB prior to Toll Plaza 145.





**Toll Plaza Closure
Toll Plaza 140
WB Entrance Ramp**

Closure Notes

- Close Ohio Turnpike (I-80/I-90) Toll Plaza 140 Westbound entrance ramp.
- Motorists can
 - Follow Section 3 - Toll Plaza 140 to Toll Plaza 135 Westbound Diversion Route.
- OR
 - If the Eastbound exit ramp is open at Toll Plaza 142, OTIC personnel are available and the Toll Plaza 142 traffic is light enough then motorists can be directed Eastbound to Toll Plaza 142, u-turned at Toll Plaza 142 and sent Westbound on the Turnpike.
- If Toll Plaza 135 is unstaffed then consider staffing during diversion to reduce traffic queue / wait times.

Emergency Closure Notification List

Jurisdiction	Notes
Highway Patrol	OSHP Turnpike Operations

Refer to Appendix B for contact information

PCMB Location / Message

Incident Location

Toll Plaza 142 (milepost 142.8)



**Toll Plaza Closure
Toll Plaza 142
EB Exit Ramp**

Closure Notes

- Close Ohio Turnpike (I-80/I-90) Toll Plaza 142 Eastbound exit ramp.
- Send exiting traffic to Toll Plaza 145.
- If Toll Plaza 145 is unstaffed then consider staffing during diversion to reduce traffic queue / wait times.

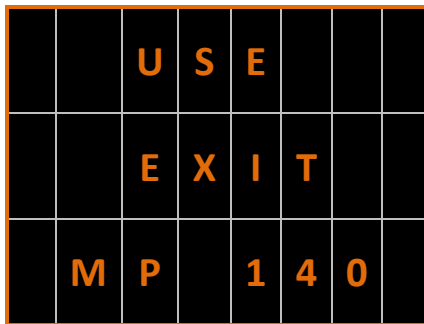
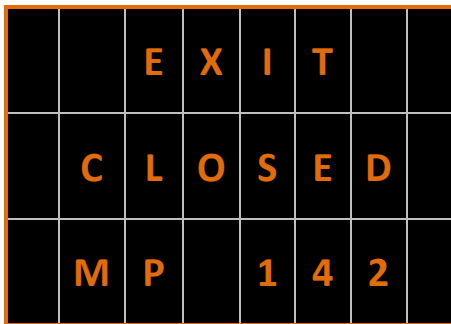
Emergency Closure Notification List

Jurisdiction	Notes
Highway Patrol	OSHP Turnpike Operations

Refer to Appendix B for contact information

PCMB Location / Message

The Communications Center will implement the following message on the PCMB prior to Toll Plaza 140.





**Toll Plaza Closure
Toll Plaza 142
WB Entrance Ramp**

Closure Notes

- Close Ohio Turnpike (I-80/I-90) Toll Plaza 142 Westbound entrance ramp.
- Motorists should be u-turned at Toll Plaza 142 and follow Section 3 - Toll Plaza 142 to Toll Plaza 145 Eastbound Diversion Route.
- If Toll Plaza 145 is unstaffed then consider staffing during diversion to reduce traffic queue / wait times.

Emergency Closure Notification List

Jurisdiction	Notes
Highway Patrol	OSHP Turnpike Operations

Refer to Appendix B for contact information

PCMB Location / Message

Incident Location

Toll Plaza 145 (milepost 145.5)



**Toll Plaza Closure
Toll Plaza 145
EB Exit Ramp**

Closure Notes

- Close Ohio Turnpike (I-80/I-90) Toll Plaza 145 Eastbound exit ramp.
 - Send exiting traffic to Toll Plaza 152
 - Motorists can follow Section 3 - Toll Plaza 152 to Toll Plaza 145 Westbound Diversion Route.
- OR
- If the Westbound exit ramp is open at Toll Plaza 145, OTIC personnel are available and the Toll Plaza 151 traffic is light enough then motorists can be directed Eastbound on the Turnpike to Toll Plaza 151, u-turned at Toll Plaza 151 and sent Westbound on the Turnpike back to Toll Plaza 145.
- If Toll Plaza 151 is unstaffed then consider staffing during diversion to reduce traffic queue / wait times.

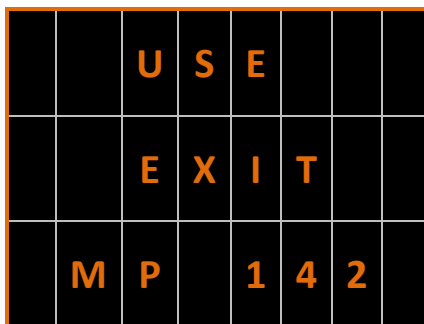
Emergency Closure Notification List

Jurisdiction	Notes
Highway Patrol	OSHP Turnpike Operations

Refer to Appendix B for contact information

PCMB Location / Message

The Communications Center will implement the following message on the PCMB prior to Toll Plaza 142.





**Toll Plaza Closure
Toll Plaza 145
EB Entrance Ramp**

Closure Notes

- Close Ohio Turnpike (I-80/I-90) Toll Plaza 145 Eastbound entrance ramp.
- Motorists can
 - Follow Section 3 - Toll Plaza 145 to Toll Plaza 152 Eastbound Diversion Route.
- OR
 - If the Westbound entrance ramp is open at Toll Plaza 145, OTIC personnel are available and the Toll Plaza 142 traffic is light enough then motorists can be directed Westbound on the Turnpike to Toll Plaza 142, u-turned at Toll Plaza 142 and sent Eastbound on the Turnpike.
- If Toll Plaza 152 is unstaffed then consider staffing during diversion to reduce traffic queue / wait times.

Emergency Closure Notification List

Jurisdiction	Notes
Highway Patrol	OSHP Turnpike Operations

Refer to Appendix B for contact information

PCMB Location / Message



**Toll Plaza Closure
Toll Plaza 145
WB Exit Ramp**

Closure Notes

- Close Ohio Turnpike (I-80/I-90) Toll Plaza 145 Westbound exit ramp.
 - Send exiting traffic to Toll Plaza 142.
 - Motorists can follow Section 3 - Toll Plaza 140 to Toll Plaza 145 Eastbound Diversion Route.
- OR
- If the Eastbound exit ramp is open at Toll Plaza 145, OTIC personnel are available and the Toll Plaza 140 traffic is light enough then motorists can be directed Westbound on the Turnpike to Toll Plaza 140, u-turned at Toll Plaza 140 and sent Eastbound on the Turnpike back to Toll Plaza 145.
- If Toll Plaza 140 is unstaffed then consider staffing during diversion to reduce traffic queue / wait times.

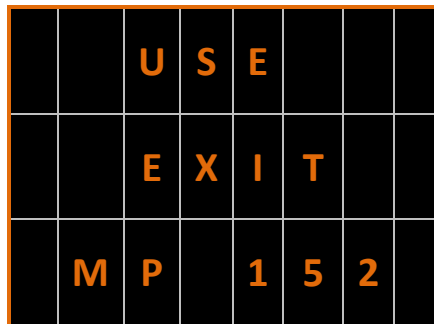
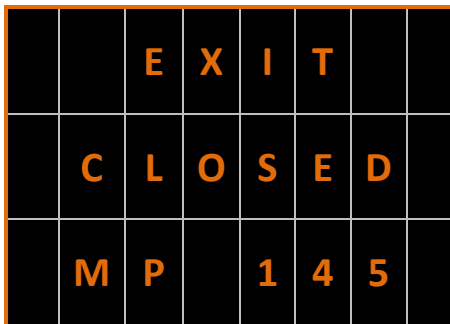
Emergency Closure Notification List

Jurisdiction	Notes
Highway Patrol	OSHP Turnpike Operations

Refer to Appendix B for contact information

PCMB Location / Message

The Communications Center will implement the following message on the PCMB prior to Toll Plaza 152.





**Toll Plaza Closure
Toll Plaza 145
WB Entrance Ramp**

Closure Notes

- Close Ohio Turnpike (I-80/I-90) Toll Plaza 145 Westbound entrance ramp.
- Motorists can
 - Follow Section 3 - Toll Plaza 145 to Toll Plaza 142 Westbound Diversion Route.
- OR
 - If the Eastbound exit ramp is open at Toll Plaza 151, OTIC personnel are available and the Toll Plaza 151 traffic is light enough then motorists can be directed Eastbound to Toll Plaza 151, u-turned at Toll Plaza 151 and sent Westbound on the Turnpike.
- If Toll Plaza 142 is unstaffed then consider staffing during diversion to reduce traffic queue / wait times.

Emergency Closure Notification List

Jurisdiction	Notes
Highway Patrol	OSHP Turnpike Operations

Refer to Appendix B for contact information

PCMB Location / Message

Incident Location

Toll Plaza **151** (milepost 151.8)



**Toll Plaza Closure
Toll Plaza 151
EB Exit Ramp**

Closure Notes

- Close Ohio Turnpike (I-80/I-90) Toll Plaza 151 Eastbound exit ramp.
- Send exiting traffic to Toll Plaza 152.
 - Motorists can access I-480 EB from Lorain Road.

OR

- If the Westbound exit ramp is open at Toll Plaza 152, OTIC personnel are available and the Toll Plaza 161 traffic is light enough then motorists can be directed Eastbound on the Turnpike to Toll Plaza 161, u-turned at Toll Plaza 161 and sent Westbound on the Turnpike back to Toll Plaza 152.
- If Toll Plaza 152 is unstaffed then consider staffing during diversion to reduce traffic queue / wait times.

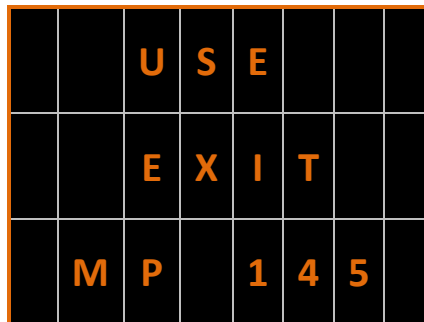
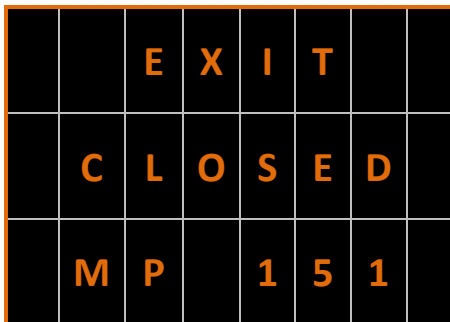
Emergency Closure Notification List

Jurisdiction	Notes
Highway Patrol	OSHP Turnpike Operations

Refer to Appendix B for contact information

PCMB Location / Message

The Communications Center will implement the following message on the PCMB prior to Toll Plaza 145.





**Toll Plaza Closure
Toll Plaza 151
WB Entrance Ramp**

Closure Notes

- Close Ohio Turnpike (I-80/I-90) Toll Plaza 151 Westbound entrance ramp.
- Motorists can
 - Follow Section 3 - Toll Plaza 151 to Toll Plaza 145 Westbound Diversion Route.
- OR
 - If the Eastbound exit ramp is open at Toll Plaza 152, OTIC personnel are available and the Toll Plaza 152 traffic is light enough then motorists can be directed Eastbound to Toll Plaza 152, u-turned at Toll Plaza 152 and sent Westbound on the Turnpike.
- If Toll Plaza 145 is unstaffed then consider staffing during diversion to reduce traffic queue / wait times.

Emergency Closure Notification List

Jurisdiction	Notes
Highway Patrol	OSHP Turnpike Operations

Refer to Appendix B for contact information

PCMB Location / Message

Incident Location

Toll Plaza **152** (milepost 152.2)



**Toll Plaza Closure
Toll Plaza 152
EB Exit Ramp**

Closure Notes

- Close Ohio Turnpike (I-80/I-90) Toll Plaza 152 Eastbound exit ramp.
- Send exiting traffic to Toll Plaza 161.
 - Motorists can follow Section 3 - Toll Plaza 161 to Toll Plaza 151 Westbound Diversion Route.
- OR
 - If the Westbound exit ramp is open at Toll Plaza 152, OTIC personnel are available and the Toll Plaza 161 traffic is light enough then motorists can be directed Eastbound on the Turnpike to Toll Plaza 161, u-turned at Toll Plaza 161 and sent Westbound on the Turnpike back to Toll Plaza 152.
- If Toll Plaza 161 is unstaffed then consider staffing during diversion to reduce traffic queue / wait times.

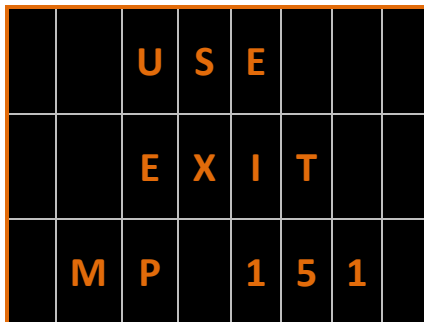
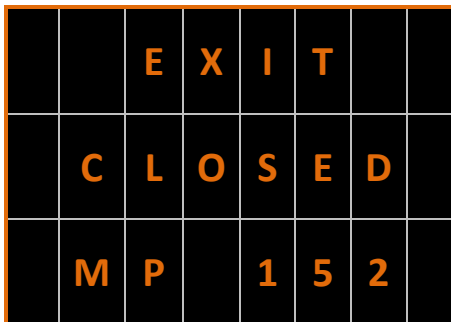
Emergency Closure Notification List

Jurisdiction	Notes
Highway Patrol	OSHP Turnpike Operations

Refer to Appendix B for contact information

PCMB Location / Message

The Communications Center will implement the following message on the PCMB prior to Toll Plaza 151.





**Toll Plaza Closure
Toll Plaza 152
EB Entrance Ramp**

Closure Notes

- Close Ohio Turnpike (I-80/I-90) Toll Plaza 152 Eastbound entrance ramp.
- Motorists can
 - Motorists should be directed to I-480 Eastbound via Lorain Road. Then follow Section 3 - Toll Plaza 151 to Toll Plaza 161 Eastbound Diversion Route.
- OR
 - If the Westbound entrance ramp is open at Toll Plaza 152, OTIC personnel are available and the Toll Plaza 145 traffic is light enough then motorists can be directed Westbound on the Turnpike to Toll Plaza 145, u-turned at Toll Plaza 145 and sent Eastbound on the Turnpike.
- If Toll Plaza 161 is unstaffed then consider staffing during diversion to reduce traffic queue / wait times.

Emergency Closure Notification List

Jurisdiction	Notes
Highway Patrol	OSHP Turnpike Operations

Refer to Appendix B for contact information

PCMB Location / Message



**Toll Plaza Closure
Toll Plaza 152
WB Exit Ramp**

Closure Notes

- Close Ohio Turnpike (I-80/I-90) Toll Plaza 152 Westbound exit ramp.
- Send exiting traffic to Toll Plaza 145.
 - Motorists can follow Section 3 - Toll Plaza 145 to Toll Plaza 152 Eastbound Diversion Route.
- OR
 - If the Eastbound exit ramp is open at Toll Plaza 152, OTIC personnel are available and the Toll Plaza 145 traffic is light enough then motorists can be directed Westbound on the Turnpike to Toll Plaza 145, u-turned at Toll Plaza 145 and sent Eastbound on the Turnpike back to Toll Plaza 152.
- If Toll Plaza 145 is unstaffed then consider staffing during diversion to reduce traffic queue / wait times.

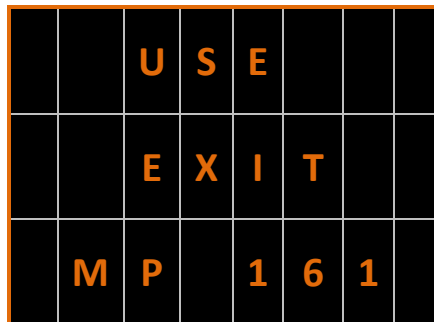
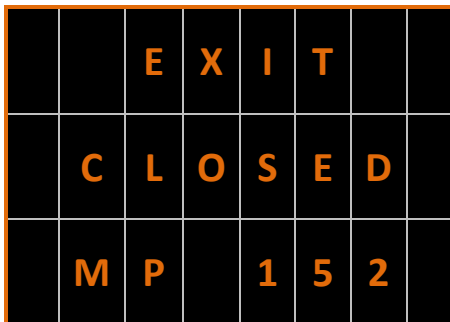
Emergency Closure Notification List

Jurisdiction	Notes
Highway Patrol	OSHP Turnpike Operations

Refer to Appendix B for contact information

PCMB Location / Message

The Communications Center will implement the following message on the PCMB prior to Toll Plaza 161.





**Toll Plaza Closure
Toll Plaza 152
WB Entrance Ramp**

Closure Notes

- Close Ohio Turnpike (I-80/I-90) Toll Plaza 152 Westbound entrance ramp.
- Motorists can
 - Follow Section 3 - Toll Plaza 152 to Toll Plaza 145 Westbound Diversion Route.
- OR
 - If the Eastbound exit ramp is open at Toll Plaza 161, OTIC personnel are available and the Toll Plaza 161 traffic is light enough then motorists can be directed Eastbound to Toll Plaza 161, u-turned at Toll Plaza 161 and sent Westbound on the Turnpike.
- If Toll Plaza 151 is unstaffed then consider staffing during diversion to reduce traffic queue / wait times.

Emergency Closure Notification List

Jurisdiction	Notes
Highway Patrol	OSHP Turnpike Operations

Refer to Appendix B for contact information

PCMB Location / Message

Incident Location

Toll Plaza **161** (milepost 161.8)



**Toll Plaza Closure
Toll Plaza 161
EB Exit Ramp**

Closure Notes

- Close Ohio Turnpike (I-80/I-90) Toll Plaza 161 Eastbound exit ramp.
- Send exiting traffic to Toll Plaza 173.
 - Motorists can follow Section 3 - Toll Plaza 173 to Toll Plaza 161 Westbound Diversion Route.
- OR
 - If the Westbound exit ramp is open at Toll Plaza 161, OTIC personnel are available and the Toll Plaza 173 traffic is light enough then motorists can be directed Eastbound on the Turnpike to Toll Plaza 173, u-turned at Toll Plaza 173 and sent Westbound on the Turnpike back to Toll Plaza 161.
- If Toll Plaza 173 is unstaffed then consider staffing during diversion to reduce traffic queue / wait times.

Emergency Closure Notification List

Jurisdiction	Notes
Highway Patrol	OSHP Turnpike Operations

Refer to Appendix B for contact information

PCMB Location / Message

The Communications Center will implement the following message on the PCMB prior to Toll Plaza 152.

		E	X	I	T		
	C	L	O	S	E	D	
	M	P		1	6	1	

		U	S	E			
		E	X	I	T		
	M	P		1	5	2	



**Toll Plaza Closure
Toll Plaza 161
EB Entrance Ramp**

Closure Notes

- Close Ohio Turnpike (I-80/I-90) Toll Plaza 161 Eastbound entrance ramp.
- Motorists can
 - Follow Section 3 - Toll Plaza 161 to Toll Plaza 173 Eastbound Diversion Route.
- OR
 - If the Westbound entrance ramp is open at Toll Plaza 161, OTIC personnel are available and the Toll Plaza 152 traffic is light enough then motorists can be directed Westbound on the Turnpike to Toll Plaza 152, u-turned at Toll Plaza 152 and sent Eastbound on the Turnpike.
- If Toll Plaza 173 is unstaffed then consider staffing during diversion to reduce traffic queue / wait times.

Emergency Closure Notification List

Jurisdiction	Notes
Highway Patrol	OSHP Turnpike Operations

Refer to Appendix B for contact information

PCMB Location / Message



**Toll Plaza Closure
Toll Plaza 161
WB Exit Ramp**

Closure Notes

- Close Ohio Turnpike (I-80/I-90) Toll Plaza 161 Westbound exit ramp.
- Send exiting traffic to Toll Plaza 152.
 - Motorists can follow Section 3 - Toll Plaza 152 to Toll Plaza 161 Eastbound Diversion Route.
- OR
 - If the Eastbound exit ramp is open at Toll Plaza 161, OTIC personnel are available and the Toll Plaza 152 traffic is light enough then motorists can be directed Westbound on the Turnpike to Toll Plaza 152, u-turned at Toll Plaza 152 and sent Eastbound on the Turnpike back to Toll Plaza 161.
- If Toll Plaza 152 is unstaffed then consider staffing during diversion to reduce traffic queue / wait times.

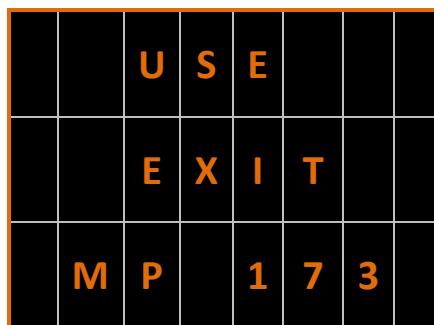
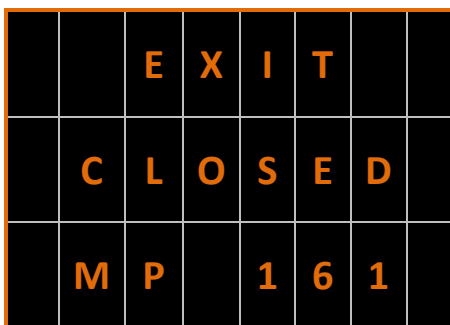
Emergency Closure Notification List

Jurisdiction	Notes
Highway Patrol	OSHP Turnpike Operations

Refer to Appendix B for contact information

PCMB Location / Message

The Communications Center will implement the following message on the PCMB prior to Toll Plaza 173.





**Toll Plaza Closure
Toll Plaza 161
WB Entrance Ramp**

Closure Notes

- Close Ohio Turnpike (I-80/I-90) Toll Plaza 161 Westbound entrance ramp.
- Motorists can
 - Follow Section 3 - Toll Plaza 161 to Toll Plaza 152 Westbound Diversion Route.
- OR
 - If the Eastbound exit ramp is open at Toll Plaza 173, OTIC personnel are available and the Toll Plaza 173 traffic is light enough then motorists can be directed Eastbound to Toll Plaza 173, u-turned at Toll Plaza 173 and sent Westbound on the Turnpike.
- If Toll Plaza 152 is unstaffed then consider staffing during diversion to reduce traffic queue / wait times.

Emergency Closure Notification List

Jurisdiction	Notes
Highway Patrol	OSHP Turnpike Operations

Refer to Appendix B for contact information

PCMB Location / Message

Incident Location

Toll Plaza 173 (milepost 173.2)



**Toll Plaza Closure
Toll Plaza 173
EB Exit Ramp**

Closure Notes

- Close Ohio Turnpike (I-80/I-90) Toll Plaza 173 Eastbound exit ramp.
- Send exiting traffic to Toll Plaza 180.
 - Motorists can follow Section 3 - Toll Plaza 180 to Toll Plaza 173 Westbound Diversion Route.
- OR
 - If the Westbound exit ramp is open at Toll Plaza 173, OTIC personnel are available and the Toll Plaza 180 traffic is light enough then motorists can be directed Eastbound on the Turnpike to Toll Plaza 180, u-turned at Toll Plaza 180 and sent Westbound on the Turnpike back to Toll Plaza 173.
- If Toll Plaza 180 is unstaffed then consider staffing during diversion to reduce traffic queue / wait times.

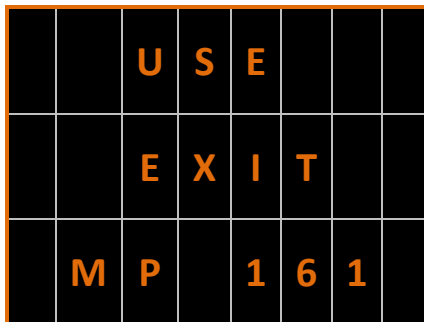
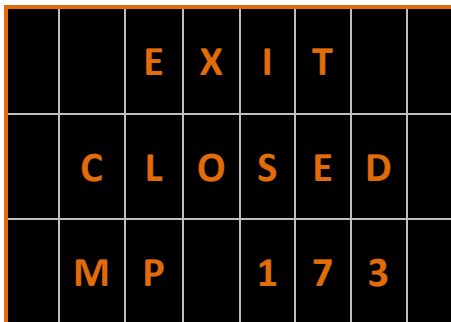
Emergency Closure Notification List

Jurisdiction	Notes
Highway Patrol	OSHP Turnpike Operations

Refer to Appendix B for contact information

PCMB Location / Message

The Communications Center will implement the following message on the PCMB prior to Toll Plaza 161.





**Toll Plaza Closure
Toll Plaza 173
EB Entrance Ramp**

Closure Notes

- Close Ohio Turnpike (I-80/I-90) Toll Plaza 173 Eastbound entrance ramp.
- Motorists can
 - Follow Section 3 - Toll Plaza 173 to Toll Plaza 180 Eastbound Diversion Route.
- OR
 - If the Westbound entrance ramp is open at Toll Plaza 173, OTIC personnel are available and the Toll Plaza 161 traffic is light enough then motorists can be directed Westbound on the Turnpike to Toll Plaza 161, u-turned at Toll Plaza 161 and sent Eastbound on the Turnpike.
- If Toll Plaza 180 is unstaffed then consider staffing during diversion to reduce traffic queue / wait times.

Emergency Closure Notification List

Jurisdiction	Notes
Highway Patrol	OSHP Turnpike Operations

Refer to Appendix B for contact information

PCMB Location / Message



**Toll Plaza Closure
Toll Plaza 173
WB Exit Ramp**

Closure Notes

- Close Ohio Turnpike (I-80/I-90) Toll Plaza 173 Westbound exit ramp.
- Send exiting traffic to Toll Plaza 161.
 - Motorists can follow Section 3 - Toll Plaza 161 to Toll Plaza 173 Eastbound Diversion Route.
- OR
 - If the Eastbound exit ramp is open at Toll Plaza 173, OTIC personnel are available and the Toll Plaza 161 traffic is light enough then motorists can be directed Westbound on the Turnpike to Toll Plaza 161, u-turned at Toll Plaza 161 and sent Eastbound on the Turnpike back to Toll Plaza 173.
- If Toll Plaza 161 is unstaffed then consider staffing during diversion to reduce traffic queue / wait times.

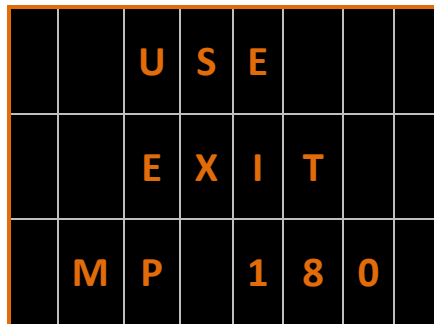
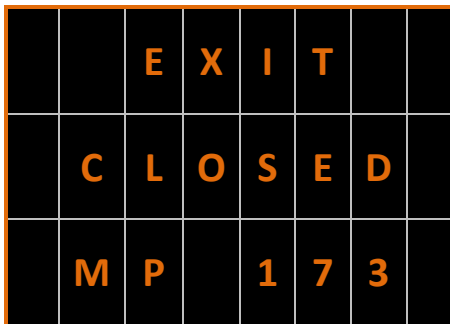
Emergency Closure Notification List

Jurisdiction	Notes
Highway Patrol	OSHP Turnpike Operations

Refer to Appendix B for contact information

PCMB Location / Message

The Communications Center will implement the following message on the PCMB prior to Toll Plaza 180.





**Toll Plaza Closure
Toll Plaza 173
WB Entrance Ramp**

Closure Notes

- Close Ohio Turnpike (I-80/I-90) Toll Plaza 173 Westbound entrance ramp.
- Motorists can
 - Follow Section 3 - Toll Plaza 173 to Toll Plaza 161 Westbound Diversion Route.
- OR
 - If the Eastbound exit ramp is open at Toll Plaza 180, OTIC personnel are available and the Toll Plaza 180 traffic is light enough then motorists can be directed Eastbound to Toll Plaza 180, u-turned at Toll Plaza 180 and sent Westbound on the Turnpike.
- If Toll Plaza 161 is unstaffed then consider staffing during diversion to reduce traffic queue / wait times.

Emergency Closure Notification List

Jurisdiction	Notes
Highway Patrol	OSHP Turnpike Operations

Refer to Appendix B for contact information

PCMB Location / Message

Incident Location

Toll Plaza **180** (milepost 180.3)



**Toll Plaza Closure
Toll Plaza 180
EB Exit Ramp**

Closure Notes

- Close Ohio Turnpike (I-80/I-90) Toll Plaza 180 Eastbound exit ramp.
- Send exiting traffic to Toll Plaza 187.
 - Motorists can follow Section 3 - Toll Plaza 187 to Toll Plaza 180 Westbound Diversion Route.
- OR
 - If the Westbound exit ramp is open at Toll Plaza 180, OTIC personnel are available and the Toll Plaza 187 traffic is light enough then motorists can be directed Eastbound on the Turnpike to Toll Plaza 187, u-turned at Toll Plaza 187 and sent Westbound on the Turnpike back to Toll Plaza 180.
- If Toll Plaza 187 is unstaffed then consider staffing during diversion to reduce traffic queue / wait times.

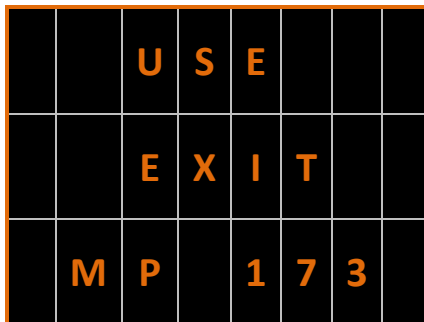
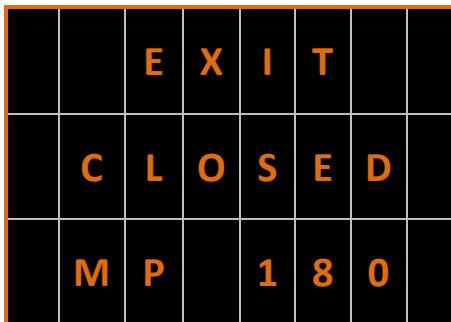
Emergency Closure Notification List

Jurisdiction	Notes
Highway Patrol	OSHP Turnpike Operations

Refer to Appendix B for contact information

PCMB Location / Message

The Communications Center will implement the following message on the PCMB prior to Toll Plaza 173.





**Toll Plaza Closure
Toll Plaza 180
EB Entrance Ramp**

Closure Notes

- Close Ohio Turnpike (I-80/I-90) Toll Plaza 180 Eastbound entrance ramp.
- Motorists can
 - Follow Section 3 - Toll Plaza 180 to Toll Plaza 187 Eastbound Diversion Route.
- OR
 - If the Westbound entrance ramp is open at Toll Plaza 180, OTIC personnel are available and the Toll Plaza 173 traffic is light enough then motorists can be directed Westbound on the Turnpike to Toll Plaza 173, u-turned at Toll Plaza 173 and sent Eastbound on the Turnpike.
- If Toll Plaza 187 is unstaffed then consider staffing during diversion to reduce traffic queue / wait times.

Emergency Closure Notification List

Jurisdiction	Notes
Highway Patrol	OSHP Turnpike Operations

Refer to Appendix B for contact information

PCMB Location / Message



**Toll Plaza Closure
Toll Plaza 180
WB Exit Ramp**

Closure Notes

- Close Ohio Turnpike (I-80/I-90) Toll Plaza 180 Westbound exit ramp.
- Send exiting traffic to Toll Plaza 173.
 - Motorists can follow Section 3 - Toll Plaza 173 to Toll Plaza 180 Eastbound Diversion Route.
- OR
 - If the Eastbound exit ramp is open at Toll Plaza 180, OTIC personnel are available and the Toll Plaza 173 traffic is light enough then motorists can be directed Westbound on the Turnpike to Toll Plaza 173, u-turned at Toll Plaza 173 and sent Eastbound on the Turnpike back to Toll Plaza 180.
- If Toll Plaza 173 is unstaffed then consider staffing during diversion to reduce traffic queue / wait times.

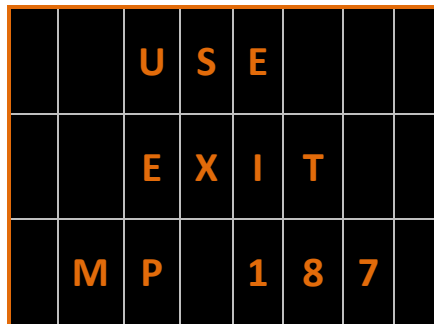
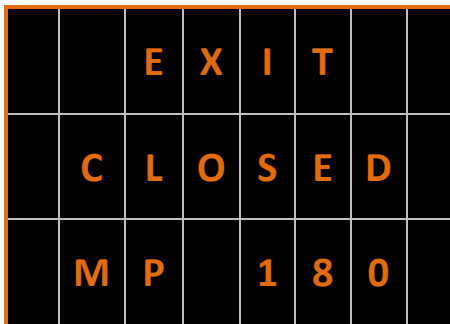
Emergency Closure Notification List

Jurisdiction	Notes
Highway Patrol	OSHP Turnpike Operations

Refer to Appendix B for contact information

PCMB Location / Message

The Communications Center will implement the following message on the PCMB prior to Toll Plaza 187.





**Toll Plaza Closure
Toll Plaza 180
WB Entrance Ramp**

Closure Notes

- Close Ohio Turnpike (I-80/I-90) Toll Plaza 180 Westbound entrance ramp.
- Motorists can
 - Follow Section 3 - Toll Plaza 180 to Toll Plaza 173 Westbound Diversion Route.
- OR
 - If the Eastbound exit ramp is open at Toll Plaza 187, OTIC personnel are available and the Toll Plaza 187 traffic is light enough then motorists can be directed Eastbound to Toll Plaza 187, u-turned at Toll Plaza 187 and sent Westbound on the Turnpike.
- If Toll Plaza 173 is unstaffed then consider staffing during diversion to reduce traffic queue / wait times.

Emergency Closure Notification List

Jurisdiction	Notes
Highway Patrol	OSHP Turnpike Operations

Refer to Appendix B for contact information

PCMB Location / Message

Incident Location

Toll Plaza **187** (milepost 187.2)



**Toll Plaza Closure
Toll Plaza 187
EB Exit Ramp**

Closure Notes

- Close Ohio Turnpike (I-80/I-90) Toll Plaza 187 Eastbound exit ramp.
- Send exiting traffic to Toll Plaza 193.
 - Motorists can follow Section 3 - Toll Plaza 193 to Toll Plaza 187 Westbound Diversion Route.
- OR
 - If the Westbound exit ramp is open at Toll Plaza 187, OTIC personnel are available and the Toll Plaza 193 traffic is light enough then motorists can be directed Eastbound on the Turnpike to Toll Plaza 193, u-turned at Toll Plaza 193 and sent Westbound on the Turnpike back to Toll Plaza 187.
- If Toll Plaza 193 is unstaffed then consider staffing during diversion to reduce traffic queue / wait times.

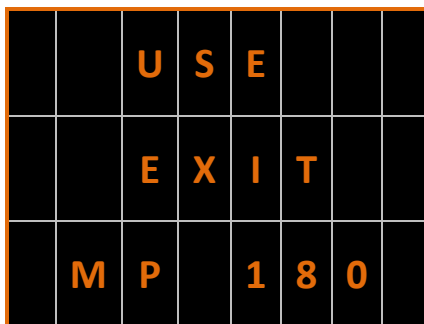
Emergency Closure Notification List

Jurisdiction	Notes
Highway Patrol	OSHP Turnpike Operations

Refer to Appendix B for contact information

PCMB Location / Message

The Communications Center will implement the following message on the PCMB prior to Toll Plaza 180.





**Toll Plaza Closure
Toll Plaza 187
EB Entrance Ramp**

Closure Notes

- Close Ohio Turnpike (I-80/I-90) Toll Plaza 187 Eastbound entrance ramp.
- Motorists can
 - Follow Section 3 - Toll Plaza 187 to Toll Plaza 193 Eastbound Diversion Route.

OR

 - If the Westbound entrance ramp is open at Toll Plaza 187, OTIC personnel are available and the Toll Plaza 180 traffic is light enough then motorists can be directed Westbound on the Turnpike to Toll Plaza 180, u-turned at Toll Plaza 180 and sent Eastbound on the Turnpike.
- If Toll Plaza 193 is unstaffed then consider staffing during diversion to reduce traffic queue / wait times.

Emergency Closure Notification List

Jurisdiction	Notes
Highway Patrol	OSHP Turnpike Operations

Refer to Appendix B for contact information

PCMB Location / Message



**Toll Plaza Closure
Toll Plaza 187
WB Exit Ramp**

Closure Notes

- Close Ohio Turnpike (I-80/I-90) Toll Plaza 187 Westbound exit ramp.
- Send exiting traffic to Toll Plaza 180.
 - Motorists can follow Section 3 - Toll Plaza 180 to Toll Plaza 187 Eastbound Diversion Route.
- OR
 - If the Eastbound exit ramp is open at Toll Plaza 187, OTIC personnel are available and the Toll Plaza 180 traffic is light enough then motorists can be directed Westbound on the Turnpike to Toll Plaza 180, u-turned at Toll Plaza 180 and sent Eastbound on the Turnpike back to Toll Plaza 187.
- If Toll Plaza 180 is unstaffed then consider staffing during diversion to reduce traffic queue / wait times.

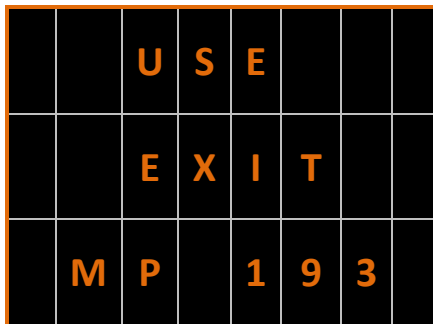
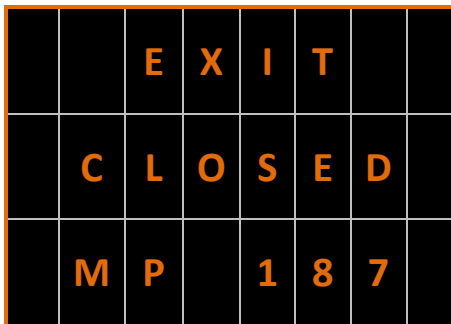
Emergency Closure Notification List

Jurisdiction	Notes
Highway Patrol	OSHP Turnpike Operations

Refer to Appendix B for contact information

PCMB Location / Message

The Communications Center will implement the following message on the PCMB prior to Toll Plaza 193.





**Toll Plaza Closure
Toll Plaza 187
WB Entrance Ramp**

Closure Notes

- Close Ohio Turnpike (I-80/I-90) Toll Plaza 187 Westbound entrance ramp.
- Motorists can
 - Follow Section 3 - Toll Plaza 187 to Toll Plaza 180 Westbound Diversion Route.
- OR
 - If the Eastbound exit ramp is open at Toll Plaza 193, OTIC personnel are available and the Toll Plaza 193 traffic is light enough then motorists can be directed Eastbound to Toll Plaza 193, u-turned at Toll Plaza 193 and sent Westbound on the Turnpike.
- If Toll Plaza 180 is unstaffed then consider staffing during diversion to reduce traffic queue / wait times.

Emergency Closure Notification List

Jurisdiction	Notes
Highway Patrol	OSHP Turnpike Operations

Refer to Appendix B for contact information

PCMB Location / Message

Incident Location

Toll Plaza **193** (milepost 193.9)



**Toll Plaza Closure
Toll Plaza 193
EB Exit Ramp**

Closure Notes

- Close Ohio Turnpike (I-80/I-90) Toll Plaza 193 Eastbound exit ramp.
- Send exiting traffic to Toll Plaza 209.
 - Motorists can follow Section 3 - Toll Plaza 209 to Toll Plaza 193 Westbound Diversion Route.
- OR
 - If the Westbound exit ramp is open at Toll Plaza 193, OTIC personnel are available and the Toll Plaza 209 traffic is light enough then motorists can be directed Eastbound on the Turnpike to Toll Plaza 209, u-turned at Toll Plaza 209 and sent Westbound on the Turnpike back to Toll Plaza 193.
- If Toll Plaza 209 is unstaffed then consider staffing during diversion to reduce traffic queue / wait times.

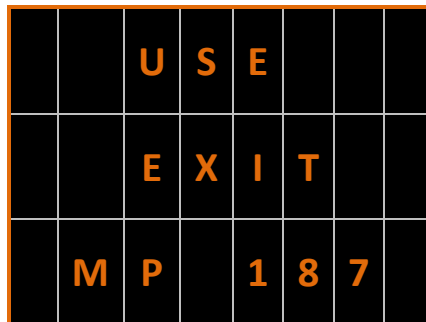
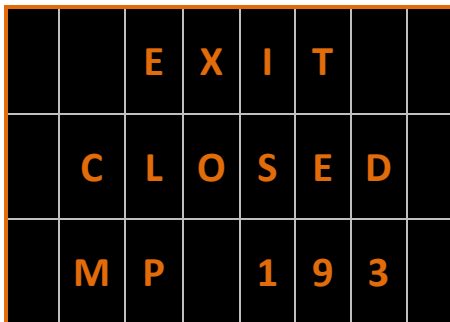
Emergency Closure Notification List

Jurisdiction	Notes
Highway Patrol	OSHP Turnpike Operations

Refer to Appendix B for contact information

PCMB Location / Message

The Communications Center will implement the following message on the PCMB prior to Toll Plaza 187.





**Toll Plaza Closure
Toll Plaza 193
EB Entrance Ramp**

Closure Notes

- Close Ohio Turnpike (I-80/I-90) Toll Plaza 193 Eastbound entrance ramp.
- Motorists can
 - Follow Section 3 - Toll Plaza 193 to Toll Plaza 209 Eastbound Diversion Route.
- OR
 - If the Westbound entrance ramp is open at Toll Plaza 193, OTIC personnel are available and the Toll Plaza 187 traffic is light enough then motorists can be directed Westbound on the Turnpike to Toll Plaza 187, u-turned at Toll Plaza 187 and sent Eastbound on the Turnpike.
- If Toll Plaza 209 is unstaffed then consider staffing during diversion to reduce traffic queue / wait times.

Emergency Closure Notification List

Jurisdiction	Notes
Highway Patrol	OSHP Turnpike Operations

Refer to Appendix B for contact information

PCMB Location / Message



**Toll Plaza Closure
Toll Plaza 193
WB Exit Ramp**

Closure Notes

- Close Ohio Turnpike (I-80/I-90) Toll Plaza 193 Westbound exit ramp.
- Send exiting traffic to Toll Plaza 187.
 - Motorists can follow Section 3 - Toll Plaza 187 to Toll Plaza 193 Eastbound Diversion Route.
- OR
 - If the Eastbound exit ramp is open at Toll Plaza 193, OTIC personnel are available and the Toll Plaza 187 traffic is light enough then motorists can be directed Westbound on the Turnpike to Toll Plaza 187, u-turned at Toll Plaza 187 and sent Eastbound on the Turnpike back to Toll Plaza 193.
- If Toll Plaza 187 is unstaffed then consider staffing during diversion to reduce traffic queue / wait times.

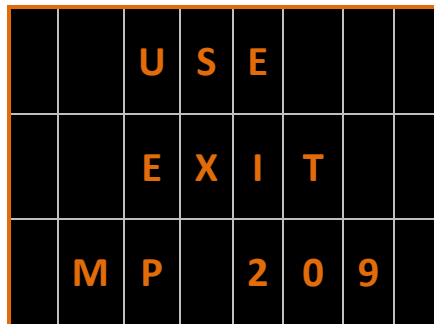
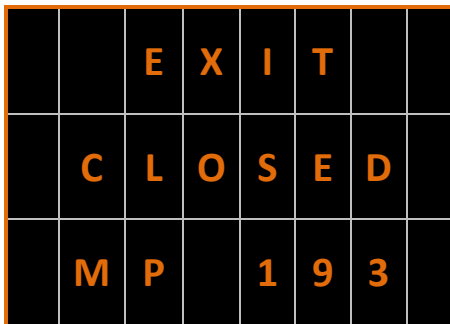
Emergency Closure Notification List

Jurisdiction	Notes
Highway Patrol	OSHP Turnpike Operations

Refer to Appendix B for contact information

PCMB Location / Message

The Communications Center will implement the following message on the PCMB prior to Toll Plaza 209.





**Toll Plaza Closure
Toll Plaza 193
WB Entrance Ramp**

Closure Notes

- Close Ohio Turnpike (I-80/I-90) Toll Plaza 193 Westbound entrance ramp.
- Motorists can
 - Follow Section 3 - Toll Plaza 193 to Toll Plaza 187 Westbound Diversion Route.
- OR
 - If the Eastbound exit ramp is open at Toll Plaza 209, OTIC personnel are available and the Toll Plaza 209 traffic is light enough then motorists can be directed Eastbound to Toll Plaza 209, u-turned at Toll Plaza 209 and sent Westbound on the Turnpike.
- If Toll Plaza 187 is unstaffed then consider staffing during diversion to reduce traffic queue / wait times.

Emergency Closure Notification List

Jurisdiction	Notes
Highway Patrol	OSHP Turnpike Operations

Refer to Appendix B for contact information

PCMB Location / Message

Incident Location

Toll Plaza **209** (milepost 209.2)



**Toll Plaza Closure
Toll Plaza 209
EB Exit Ramp**

Closure Notes

- Close Ohio Turnpike (I-80/I-90) Toll Plaza 209 Eastbound exit ramp.
- Send exiting traffic to Toll Plaza 215.
 - Motorists should be directed to Toll Plaza 215 via Hallock Young Road. Then follow Section 3 - Toll Plaza 216 to Toll Plaza 209 Westbound Diversion Route.
- OR
 - If the Westbound exit ramp is open at Toll Plaza 209, OTIC personnel are available and the Toll Plaza 215 traffic is light enough then motorists can be directed Eastbound on the Turnpike to Toll Plaza 215, u-turned at Toll Plaza 215 and sent Westbound on the Turnpike back to Toll Plaza 209.
- If Toll Plaza 215 is unstaffed then consider staffing during diversion to reduce traffic queue / wait times.

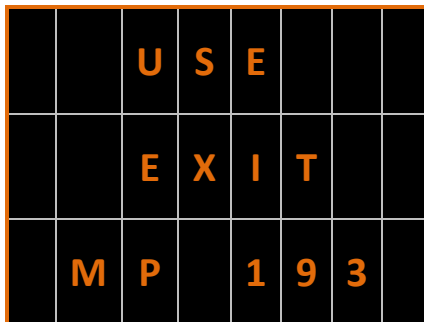
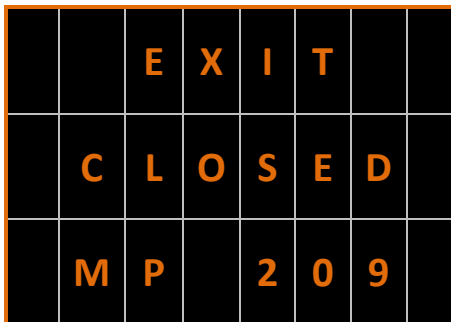
Emergency Closure Notification List

Jurisdiction	Notes
Highway Patrol	OSHP Turnpike Operations

Refer to Appendix B for contact information

PCMB Location / Message

The Communications Center will implement the following message on the PCMB prior to Toll Plaza 193.





**Toll Plaza Closure
Toll Plaza 209
EB Entrance Ramp**

Closure Notes

- Close Ohio Turnpike (I-80/I-90) Toll Plaza 209 Eastbound entrance ramp.
- Motorists can
 - Follow Section 3 - Toll Plaza 209 to Toll Plaza 216 Eastbound Diversion Route.
- OR
 - If the Westbound entrance ramp is open at Toll Plaza 209, OTIC personnel are available and the Toll Plaza 193 traffic is light enough then motorists can be directed Westbound on the Turnpike to Toll Plaza 193, u-turned at Toll Plaza 193 and sent Eastbound on the Turnpike.
- If Toll Plaza 216 is unstaffed then consider staffing during diversion to reduce traffic queue / wait times.

Emergency Closure Notification List

Jurisdiction	Notes
Highway Patrol	OSHP Turnpike Operations

Refer to Appendix B for contact information

PCMB Location / Message



**Toll Plaza Closure
Toll Plaza 209
WB Exit Ramp**

Closure Notes

- Close Ohio Turnpike (I-80/I-90) Toll Plaza 209 Westbound exit ramp.
- Send exiting traffic to Toll Plaza 193.
 - Motorists can follow Section 3 - Toll Plaza 193 to Toll Plaza 209 Eastbound Diversion Route.
- OR
 - If the Eastbound exit ramp is open at Toll Plaza 209, OTIC personnel are available and the Toll Plaza 193 traffic is light enough then motorists can be directed Westbound on the Turnpike to Toll Plaza 193, u-turned at Toll Plaza 193 and sent Eastbound on the Turnpike back to Toll Plaza 209.
- If Toll Plaza 193 is unstaffed then consider staffing during diversion to reduce traffic queue / wait times.

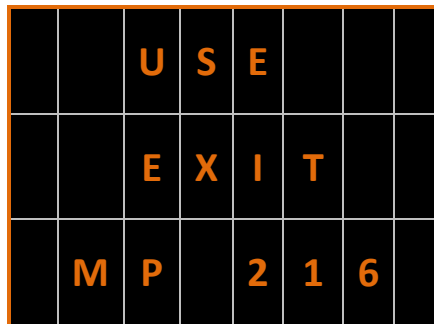
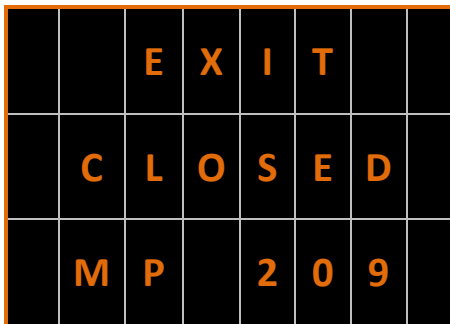
Emergency Closure Notification List

Jurisdiction	Notes
Highway Patrol	OSHP Turnpike Operations

Refer to Appendix B for contact information

PCMB Location / Message

The Communications Center will implement the following message on the PCMB prior to Toll Plaza 216.





**Toll Plaza Closure
Toll Plaza 209
WB Entrance Ramp**

Closure Notes

- Close Ohio Turnpike (I-80/I-90) Toll Plaza 209 Westbound entrance ramp.
- Motorists can
 - Follow Section 3 - Toll Plaza 209 to Toll Plaza 193 Westbound Diversion Route.
- OR
 - If the Eastbound exit ramp is open at Toll Plaza 215, OTIC personnel are available and the Toll Plaza 215 traffic is light enough then motorists can be directed Eastbound to Toll Plaza 215, u-turned at Toll Plaza 215 and sent Westbound on the Turnpike.
- If Toll Plaza 193 is unstaffed then consider staffing during diversion to reduce traffic queue / wait times.

Emergency Closure Notification List

Jurisdiction	Notes
Highway Patrol	OSHP Turnpike Operations

Refer to Appendix B for contact information

PCMB Location / Message

Incident Location

Toll Plaza **215** (milepost 215.0)



**Toll Plaza Closure
Toll Plaza 215
EB Exit Ramp**

Closure Notes

- Close Ohio Turnpike (I-80/I-90) Toll Plaza 215 Eastbound exit ramp.
- Send exiting traffic to Toll Plaza 218.
 - Motorists can follow Section 3 - Toll Plaza 218 to Toll Plaza 215 Westbound Diversion Route.
- OR
 - If the Westbound exit ramp is open at Toll Plaza 216, OTIC personnel are available and the Toll Plaza 218 traffic is light enough then motorists can be directed Eastbound on the Turnpike to Toll Plaza 218, u-turned at Toll Plaza 218 and sent Westbound on the Turnpike back to Toll Plaza 216.
- If Toll Plaza 216 is unstaffed then consider staffing during diversion to reduce traffic queue / wait times.

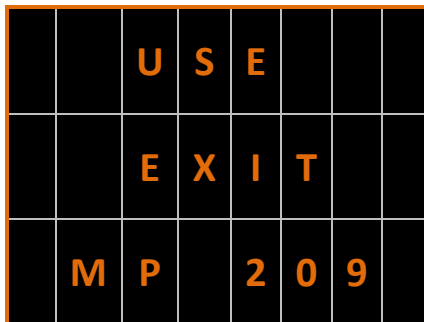
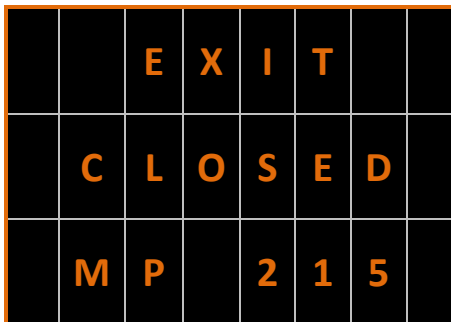
Emergency Closure Notification List

Jurisdiction	Notes
Highway Patrol	OSHP Turnpike Operations

Refer to Appendix B for contact information

PCMB Location / Message

The Communications Center will implement the following message on the PCMB prior to Toll Plaza 209.





***Toll Plaza Closure
Toll Plaza 215
WB Entrance Ramp***

Closure Notes

- Close Ohio Turnpike (I-80/I-90) Toll Plaza 215 Westbound entrance ramp.
- Motorists can follow Section 3 - Toll Plaza 215 to Toll Plaza 209 Westbound Diversion Route.
- If Toll Plaza 209 is unstaffed then consider staffing during diversion to reduce traffic queue / wait times.

Emergency Closure Notification List

Jurisdiction	Notes
Highway Patrol	OSHP Turnpike Operations

Refer to Appendix B for contact information

PCMB Location / Message

Incident Location

Toll Plaza **216** (milepost 216.4)



**Toll Plaza Closure
Toll Plaza 216
EB Entrance Ramp**

Closure Notes

- Close Ohio Turnpike (I-80/I-90) Toll Plaza 216 Eastbound entrance ramp.
- Motorists should be directed to Toll Plaza 215 via Hallock Young Road. Then motorists can follow Section 3 - Toll Plaza 215 to Toll Plaza 218 Eastbound Diversion Route.
- If Toll Plaza 218 is unstaffed then consider staffing during diversion to reduce traffic queue / wait times.

Emergency Closure Notification List

Jurisdiction	Notes
Highway Patrol	OSHP Turnpike Operations

Refer to Appendix B for contact information

PCMB Location / Message



**Toll Plaza Closure
Toll Plaza 216
WB Exit Ramp**

Closure Notes

- Close Ohio Turnpike (I-80/I-90) Toll Plaza 216 Westbound exit ramp.
- Send exiting traffic to Toll Plaza 209.
 - Motorists can follow Section 3 - Toll Plaza 209 to Toll Plaza 218 Eastbound Diversion Route.
 - OR
 - If the Eastbound exit ramp is open at Toll Plaza 215, OTIC personnel are available and the Toll Plaza 209 traffic is light enough then motorists can be directed Westbound on the Turnpike to Toll Plaza 209, u-turned at Toll Plaza 209 and sent Eastbound on the Turnpike back to Toll Plaza 215
- If Toll Plaza 209 is unstaffed then consider staffing during diversion to reduce traffic queue / wait times.

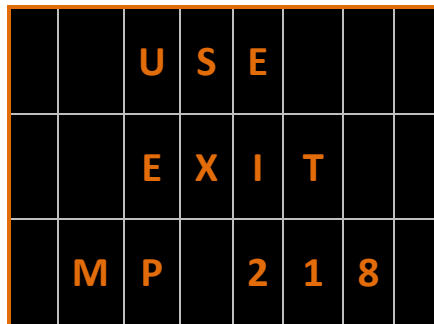
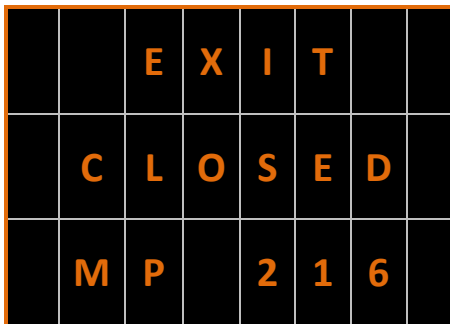
Emergency Closure Notification List

Jurisdiction	Notes
Highway Patrol	OSHP Turnpike Operations

Refer to Appendix B for contact information

PCMB Location / Message

The Communications Center will implement the following message on the PCMB prior to Toll Plaza 218.



Incident Location

Toll Plaza **218** (milepost 218.7)



**Toll Plaza Closure
Toll Plaza 218
EB Exit Ramp**

Closure Notes

- Close Ohio Turnpike (I-80/I-90) Toll Plaza 218 Eastbound exit ramp.
- Send exiting traffic to Toll Plaza 232.
 - Motorists can follow Section 3 - Toll Plaza 232 to Toll Plaza 218 Westbound Diversion Route.
- OR
 - If the Westbound exit ramp is open at Toll Plaza 218, OTIC personnel are available and the Toll Plaza 232 traffic is light enough then motorists can be directed Eastbound on the Turnpike to Toll Plaza 232, u-turned at Toll Plaza 232 and sent Westbound on the Turnpike back to Toll Plaza 218.
- If Toll Plaza 232 is unstaffed then consider staffing during diversion to reduce traffic queue / wait times.

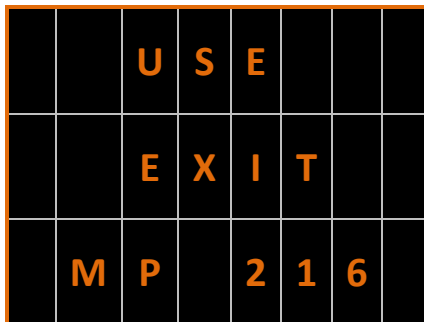
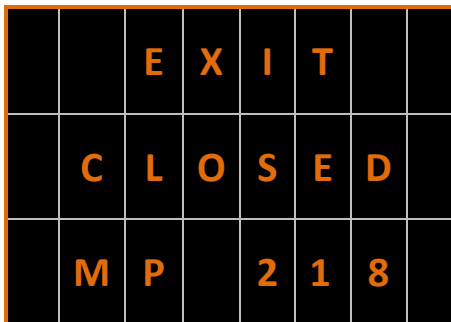
Emergency Closure Notification List

Jurisdiction	Notes
Highway Patrol	OSHP Turnpike Operations

Refer to Appendix B for contact information

PCMB Location / Message

The Communications Center will implement the following message on the PCMB prior to Toll Plaza 216.





**Toll Plaza Closure
Toll Plaza 218
EB Entrance Ramp**

Closure Notes

- Close Ohio Turnpike (I-80/I-90) Toll Plaza 218 Eastbound entrance ramp.
- Motorists can
 - Follow Section 3 - Toll Plaza 218 to Toll Plaza 234 Eastbound Diversion Route.
- OR
 - If the Westbound entrance ramp is open at Toll Plaza 218, OTIC personnel are available and the Toll Plaza 216 traffic is light enough then motorists can be directed Westbound on the Turnpike to Toll Plaza 216, u-turned at Toll Plaza 216 and sent Eastbound on the Turnpike.
- If Toll Plaza 232 is unstaffed then consider staffing during diversion to reduce traffic queue / wait times.

Emergency Closure Notification List

Jurisdiction	Notes
Highway Patrol	OSHP Turnpike Operations

Refer to Appendix B for contact information

PCMB Location / Message



**Toll Plaza Closure
Toll Plaza 218
WB Exit Ramp**

Closure Notes

- Close Ohio Turnpike (I-80/I-90) Toll Plaza 218 Westbound exit ramp.
- Send exiting traffic to Toll Plaza 216.
 - Motorists should be directed to Toll Plaza 215 via Hallock Young Road. Then motorists can follow Section 3 - Toll Plaza 215 to Toll Plaza 218 Eastbound Diversion Route.

OR

- If the Eastbound exit ramp is open at Toll Plaza 218, OTIC personnel are available and the Toll Plaza 216 traffic is light enough then motorists can be directed Westbound on the Turnpike to Toll Plaza 216, u-turned at Toll Plaza 216 and sent Eastbound on the Turnpike back to Toll Plaza 218.
- If Toll Plaza 216 is unstaffed then consider staffing during diversion to reduce traffic queue / wait times.

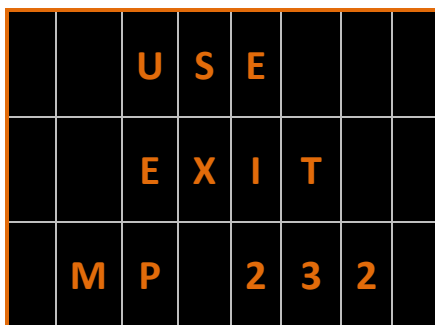
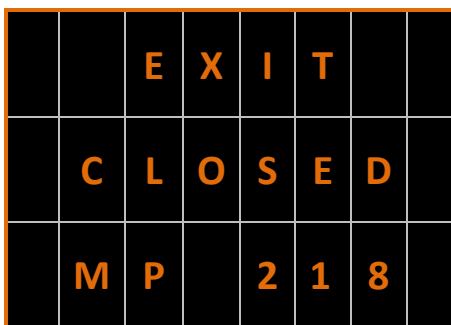
Emergency Closure Notification List

Jurisdiction	Notes
Highway Patrol	OSHP Turnpike Operations

Refer to Appendix B for contact information

PCMB Location / Message

The Communications Center will implement the following message on the PCMB prior to Toll Plaza 232.





**Toll Plaza Closure
Toll Plaza 218
WB Entrance Ramp**

Closure Notes

- Close Ohio Turnpike (I-80/I-90) Toll Plaza 218 Westbound entrance ramp.
- Motorists can
 - Follow Section 3 - Toll Plaza 218 to Toll Plaza 215 Westbound Diversion Route.
- OR
 - If the Eastbound exit ramp is open at Toll Plaza 232, OTIC personnel are available and the Toll Plaza 232 traffic is light enough then motorists can be directed Eastbound to Toll Plaza 232, u-turned at Toll Plaza 232 and sent Westbound on the Turnpike.
- If Toll Plaza 216 is unstaffed then consider staffing during diversion to reduce traffic queue / wait times.

Emergency Closure Notification List

Jurisdiction	Notes
Highway Patrol	OSHP Turnpike Operations

Refer to Appendix B for contact information

PCMB Location / Message

Incident Location

Toll Plaza **232** (milepost 232.9)



**Toll Plaza Closure
Toll Plaza 232
EB Exit Ramp**

Closure Notes

- Close Ohio Turnpike (I-80/I-90) Toll Plaza 232 Eastbound exit ramp.

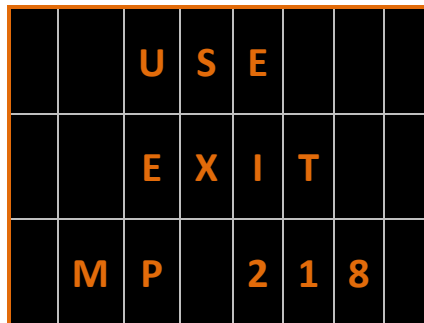
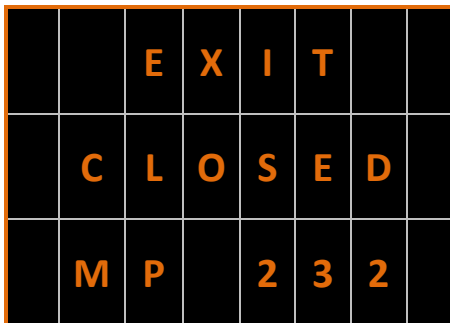
Emergency Closure Notification List

Jurisdiction	Notes
Highway Patrol	OSHP Turnpike Operations

Refer to Appendix B for contact information

PCMB Location / Message

The Communications Center will implement the following message on the PCMB prior to Toll Plaza 218.





**Toll Plaza Closure
Toll Plaza 232
EB Entrance Ramp**

Closure Notes

- Close Ohio Turnpike (I-80/I-90) Toll Plaza 232 Eastbound entrance ramp.
- Motorists can
 - Follow Section 3 - Toll Plaza 232 to Toll Plaza 234 Eastbound Diversion Route.
- OR
 - If the Westbound entrance ramp is open at Toll Plaza 232, OTIC personnel are available and the Toll Plaza 218 traffic is light enough then motorists can be directed Westbound on the Turnpike to Toll Plaza 218, u-turned at Toll Plaza 218 and sent Eastbound on the Turnpike.
- If Toll Plaza 234 is unstaffed then consider staffing during diversion to reduce traffic queue / wait times.

Emergency Closure Notification List

Jurisdiction	Notes
Highway Patrol	OSHP Turnpike Operations

Refer to Appendix B for contact information

PCMB Location / Message



**Toll Plaza Closure
Toll Plaza 232
WB Exit Ramp**

Closure Notes

- Close Ohio Turnpike (I-80/I-90) Toll Plaza 232 Westbound exit ramp.
- Send exiting traffic to Toll Plaza 218.
 - Motorists can follow Section 3 - Toll Plaza 218 to Toll Plaza 232 Eastbound Diversion Route.
- OR
 - If the Eastbound exit ramp is open at Toll Plaza 232, OTIC personnel are available and the Toll Plaza 218 traffic is light enough then motorists can be directed Westbound on the Turnpike to Toll Plaza 218, u-turned at Toll Plaza 218 and sent Eastbound on the Turnpike back to Toll Plaza 232.
- If Toll Plaza 218 is unstaffed then consider staffing during diversion to reduce traffic queue / wait times.

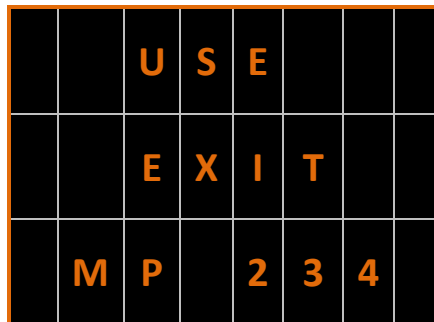
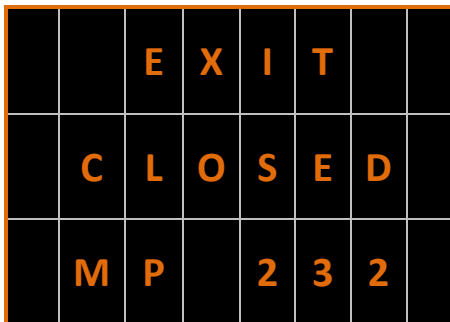
Emergency Closure Notification List

Jurisdiction	Notes
Highway Patrol	OSHP Turnpike Operations

Refer to Appendix B for contact information

PCMB Location / Message

The Communications Center will implement the following message on the PCMB prior to Toll Plaza 234.





**Toll Plaza Closure
Toll Plaza 232
WB Entrance Ramp**

Closure Notes

- Close Ohio Turnpike (I-80/I-90) Toll Plaza 232 Westbound entrance ramp.
- Motorists can follow Section 3 - Toll Plaza 232 to Toll Plaza 218 Westbound Diversion Route.
- If Toll Plaza 218 is unstaffed then consider staffing during diversion to reduce traffic queue / wait times.

Emergency Closure Notification List

Jurisdiction	Notes
Highway Patrol	OSHP Turnpike Operations

Refer to Appendix B for contact information

PCMB Location / Message

Incident Location

Toll Plaza **234** (milepost 234.1)



**Toll Plaza Closure
Toll Plaza 234
EB Entrance Ramp**

Closure Notes

- Close Ohio Turnpike (I-80/I-90) Toll Plaza 234 Eastbound entrance ramp.
- Motorists should be u-turned at Toll Plaza 234 and follow Section 3 - Toll Plaza 234 to Toll Plaza 232 Westbound Diversion Route. Then Motorists can follow Section 3 - Toll Plaza 232 to Penna Turnpike Exit 26 Eastbound Diversion Route.
- If Toll Plaza 239 is unstaffed then consider staffing during diversion to reduce traffic queue / wait times.

Emergency Closure Notification List

Jurisdiction	Notes
Highway Patrol	OSHP Turnpike Operations

Refer to Appendix B for contact information

PCMB Location / Message



**Toll Plaza Closure
Toll Plaza 234
WB Exit Ramp**

Closure Notes

- Close Ohio Turnpike (I-80/I-90) Toll Plaza 234 Westbound exit ramp.
- Send exiting traffic to Toll Plaza 232.
 - Motorists can follow Section 3 - Toll Plaza 232 to Toll Plaza 234 Eastbound Diversion Route.
- OR
 - If the Eastbound exit ramp is open at Toll Plaza 234, OTIC personnel are available and the Toll Plaza 232 traffic is light enough then motorists can be directed Westbound on the Turnpike to Toll Plaza 232, u-turned at Toll Plaza 232 and sent Eastbound on the Turnpike back to Toll Plaza 234.
- If Toll Plaza 232 is unstaffed then consider staffing during diversion to reduce traffic queue / wait times.

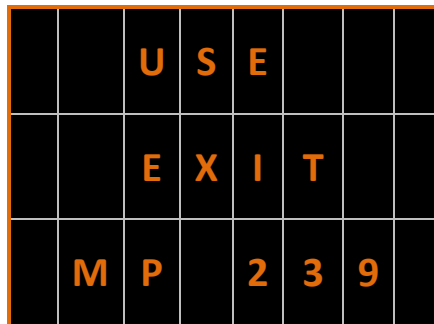
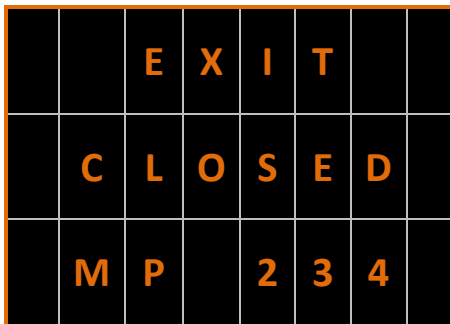
Emergency Closure Notification List

Jurisdiction	Notes
Highway Patrol	OSHP Turnpike Operations

Refer to Appendix B for contact information

PCMB Location / Message

The Communications Center will implement the following message on the PCMB prior to Toll Plaza 239.



Incident Location

Toll Plaza **239** (milepost 239.1)



***Toll Plaza Closure
Toll Plaza 239***

Closure Notes

Refer to Section 3 for Eastbound and Westbound Diversion instructions for Toll Plaza 239.

7. ODOT Route Closure

Each ODOT Route Closure includes the following:

1. Route / From / To
2. Closure Notes
3. PCMB Location / Message

ODOT Route Closure	Page
SR 49 (Williams County)	7-3
SR 15 (Williams County)	7-8
SR 66 (Fulton County)	7-13
SR 108 (Fulton County)	7-18
SR 109 (Fulton County)	7-23
SR 2 (Lucas County)	7-28
US 20 (Lucas County)	7-33
I-75 (Wood County)	7-38
I-280 / US 420 (Wood County)	7-43
SR 51 (Ottawa County)	7-48
SR 53 (Sandusky County)	7-53
SR 4 (Erie County)	7-58
US 250 (Erie County)	7-63
Baumhart Road (Lorain County)	7-68
SR 58 (Lorain County)	7-73
I-90 (Lorain County)	7-78
SR 57 (Lorain County)	7-81
I-480 (Lorain County)	7-86
Lorain Road (Lorain County)	7-89
I-71 (Cuyahoga County)	7-94
I-77 (Summit County)	7-99
SR 8 (Summit County)	7-104
I-480 / SR 14 (Portage County)	7-109
SR 44 (Portage County)	7-114
SR 5 (Trumbull County)	7-119
I-80 / I-76 (Mahoning County)	7-124
SR 7 (Mahoning County)	7-129
I-680 (Mahoning County)	7-134

Incident Location


SR 49 (Williams County)



ODOT Route Closures SR 49 NB north of I-80/I-90

General Play Information



 Closed section

Closure Notes

- SR 49 NB closed north of SR 49 exit.
- Eastbound motorists will be notified prior to Toll Plaza 2
- Westbound motorists will be notified prior to Toll Plaza 13

PCMB Location / Message

The Communications Center will place the following message on a mainline PCMB prior to the I-80/I-90 Eastbound exit ramp to SR 49.

	S	R		4	9		
	N	O	R	T	H		
	C	L	O	S	E	D	

C	O	N	S	I	D	E	R
		A	L	T			
	R	O	U	T	E		

The Communications Center will place the following message on a mainline PCMB prior to the I-80/I-90 Westbound exit ramp to SR 49.

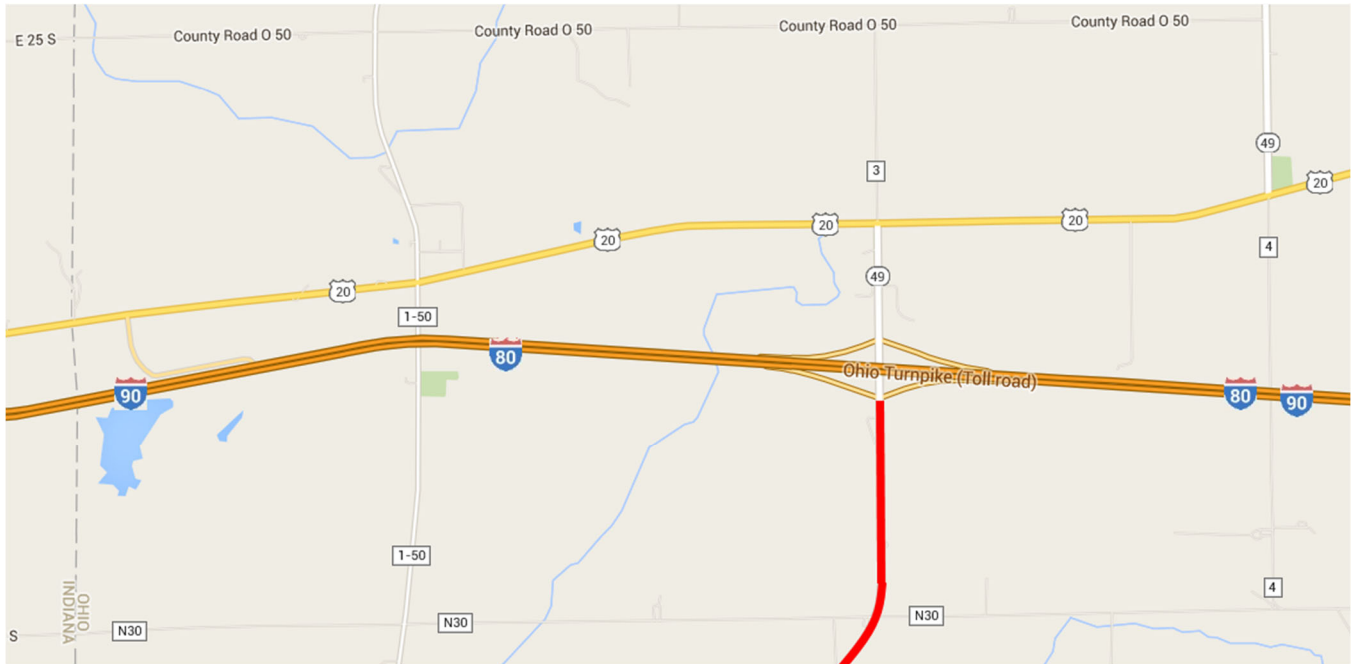
	S	R		4	9		
	N	O	R	T	H		
	C	L	O	S	E	D	


C	O	N	S	I	D	E	R
		A	L	T			
	R	O	U	T	E		



ODOT Route Closures SR 49 SB south of I-80/I-90

General Play Information



 Closed section

Closure Notes

- SR 49 SB closed south of SR 49 exit.
- Eastbound motorists will be notified prior to Toll Plaza 2
- Westbound motorists will be notified prior to Toll Plaza 13

PCMB Location / Message

The Communications Center will place the following message on a mainline PCMB prior to the I-80/I-90 Eastbound exit ramp to SR 49.

	S	R		4	9		
	S	O	U	T	H		
	C	L	O	S	E	D	

C	O	N	S	I	D	E	R
		A	L	T			
		R	O	U	T	E	

The Communications Center will place the following message on a mainline PCMB prior to the I-80/I-90 Westbound exit ramp to SR 49.

	S	R		4	9		
	S	O	U	T	H		
	C	L	O	S	E	D	

C	O	N	S	I	D	E	R
		A	L	T			
		R	O	U	T	E	

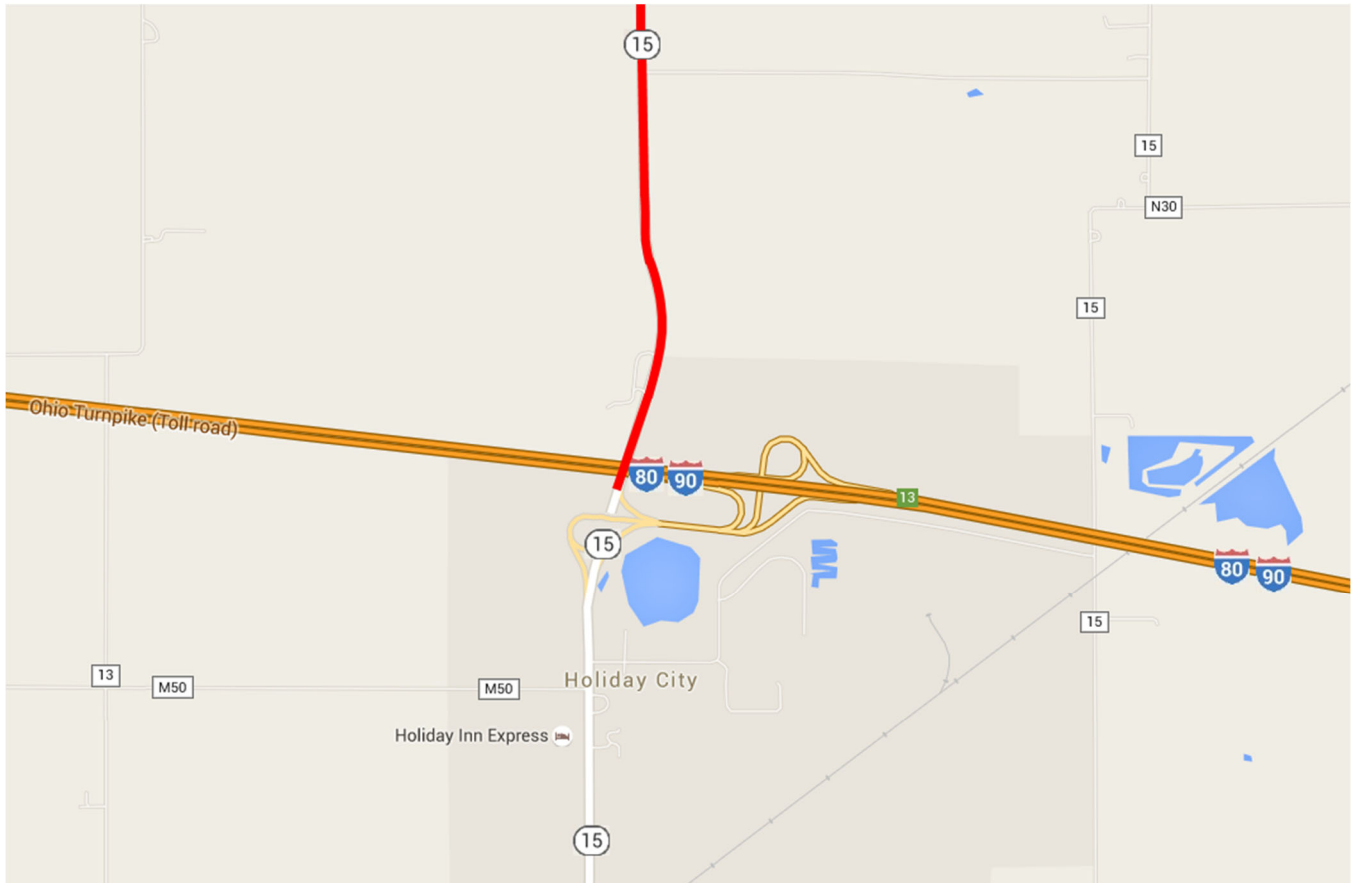
Incident Location

SR 15 (Williams County)
Toll Plaza 13 (milepost 13.5)



ODOT Route Closures SR 15 NB north of Toll Plaza 13

General Play Information



— Closed section

Closure Notes

- SR 15 NB closed north of Toll Plaza 13.
- Eastbound motorists will be notified prior to Toll Plaza 2
- Westbound motorists will be notified prior to Toll Plaza 25

PCMB Location / Message

The Communications Center will place the following message on a mainline PCMB prior to the I-80/I-90 Eastbound exit ramp to Toll Plaza 2.

S	R	1	5		
N	O	R	T	H	
C	L	O	S	E	D

C	O	N	S	I	D	E	R
		A	L	T			
		R	O	U	T	E	

The Communications Center will place the following message on a mainline PCMB prior to the I-80/I-90 Westbound exit ramp to Toll Plaza 25.

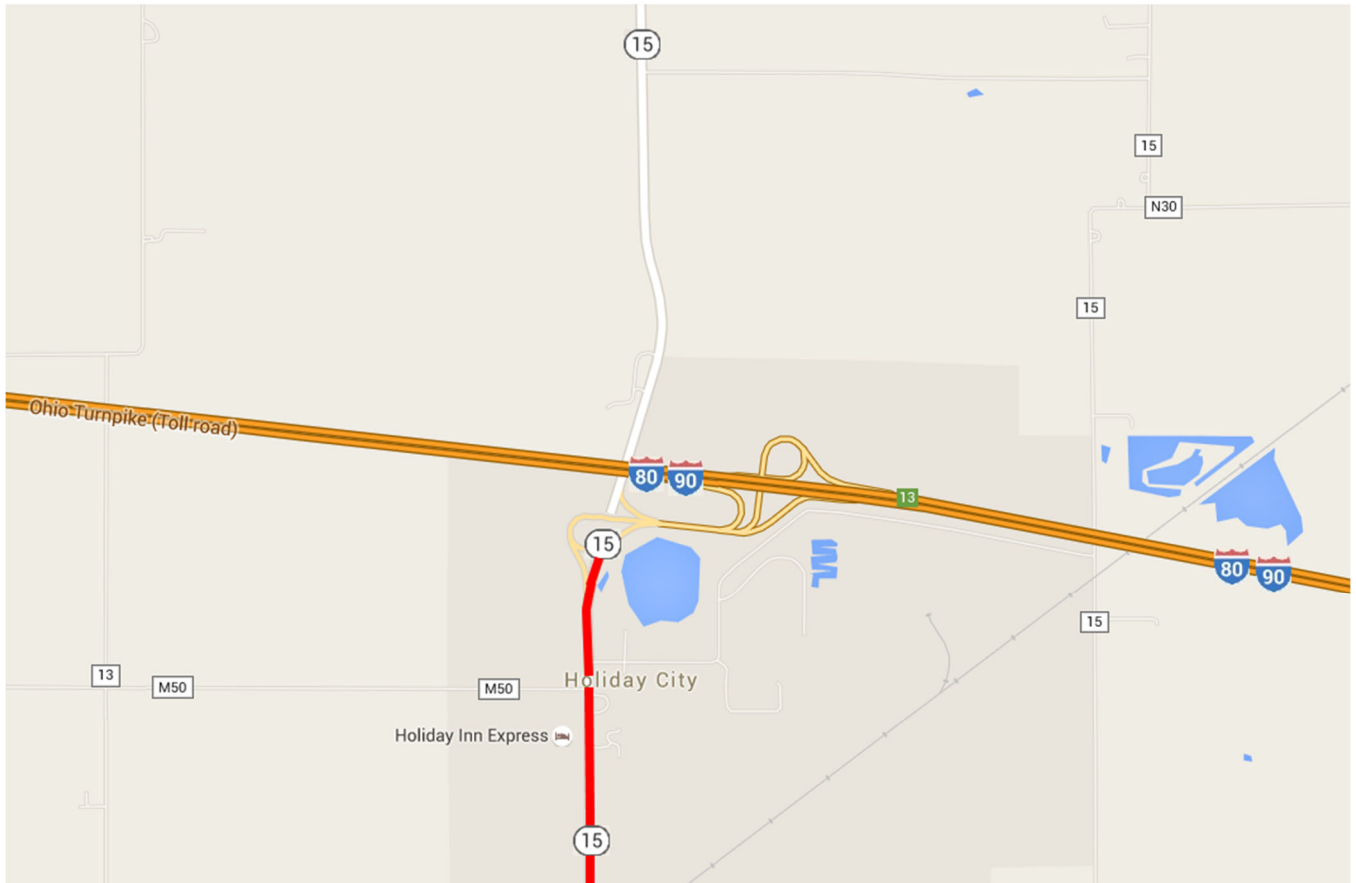
S	R	1	5		
N	O	R	T	H	
C	L	O	S	E	D


C	O	N	S	I	D	E	R
		A	L	T			
		R	O	U	T	E	



ODOT Route Closures SR 15 SB south of Toll Plaza 13

General Play Information



 Closed section

Closure Notes

- SR 15 SB closed south of Toll Plaza 13.
- Eastbound motorists will be notified prior to Toll Plaza 2
- Westbound motorists will be notified prior to Toll Plaza 25

PCMB Location / Message

The Communications Center will place the following message on a mainline PCMB prior to the I-80/I-90 Eastbound exit ramp to Toll Plaza 2.

	S	R		1	5		
	S	O	U	T	H		
	C	L	O	S	E	D	

C	O	N	S	I	D	E	R
		A	L	T			
	R	O	U	T	E		

The Communications Center will place the following message on a mainline PCMB prior to the I-80/I-90 Westbound exit ramp to Toll Plaza 25.

	S	R		1	5		
	S	O	U	T	H		
	C	L	O	S	E	D	

C	O	N	S	I	D	E	R
		A	L	T			
	R	O	U	T	E		

Incident Location

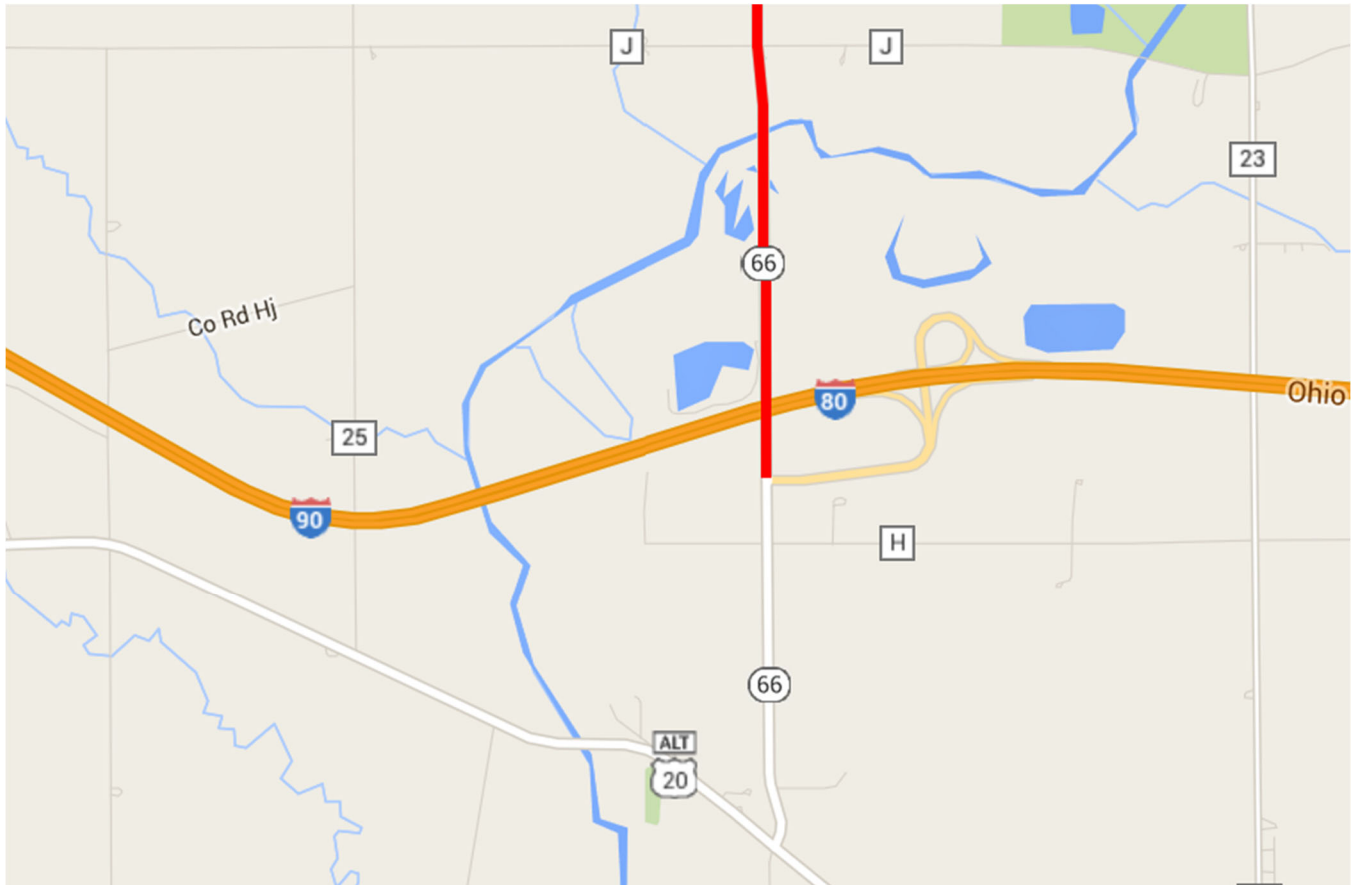
SR 66 (Fulton County)


Toll Plaza 25 (milepost 25.5)



ODOT Route Closures SR 66 NB north of Toll Plaza 25

General Play Information



 Closed section

Closure Notes

- SR 66 NB closed north of Toll Plaza 25.
- Eastbound motorists will be notified prior to Toll Plaza 13
- Westbound motorists will be notified prior to Toll Plaza 34

PCMB Location / Message

The Communications Center will place the following message on a mainline PCMB prior to the I-80/I-90 Eastbound exit ramp to Toll Plaza 13.

S	R	6	6		
N	O	R	T	H	
C	L	O	S	E	D

C	O	N	S	I	D	E	R
		A	L	T			
		R	O	U	T	E	

The Communications Center will place the following message on a mainline PCMB prior to the I-80/I-90 Westbound exit ramp to Toll Plaza 34.

S	R	6	6		
N	O	R	T	H	
C	L	O	S	E	D

C	O	N	S	I	D	E	R
		A	L	T			
		R	O	U	T	E	



ODOT Route Closures SR 66 SB south of Toll Plaza 25

General Play Information



— Closed section

Closure Notes

- SR 66 SB closed south of Toll Plaza 25.
- Eastbound motorists will be notified prior to Toll Plaza 13
- Westbound motorists will be notified prior to Toll Plaza 34

PCMB Location / Message

The Communications Center will place the following message on a mainline PCMB prior to the I-80/I-90 Eastbound exit ramp to Toll Plaza 13.

	S	R		6	6		
	S	O	U	T	H		
	C	L	O	S	E	D	

C	O	N	S	I	D	E	R
		A	L	T			
	R	O	U	T	E		

The Communications Center will place the following message on a mainline PCMB prior to the I-80/I-90 Westbound exit ramp to Toll Plaza 34.

	S	R		6	6		
	S	O	U	T	H		
	C	L	O	S	E	D	

C	O	N	S	I	D	E	R
		A	L	T			
	R	O	U	T	E		

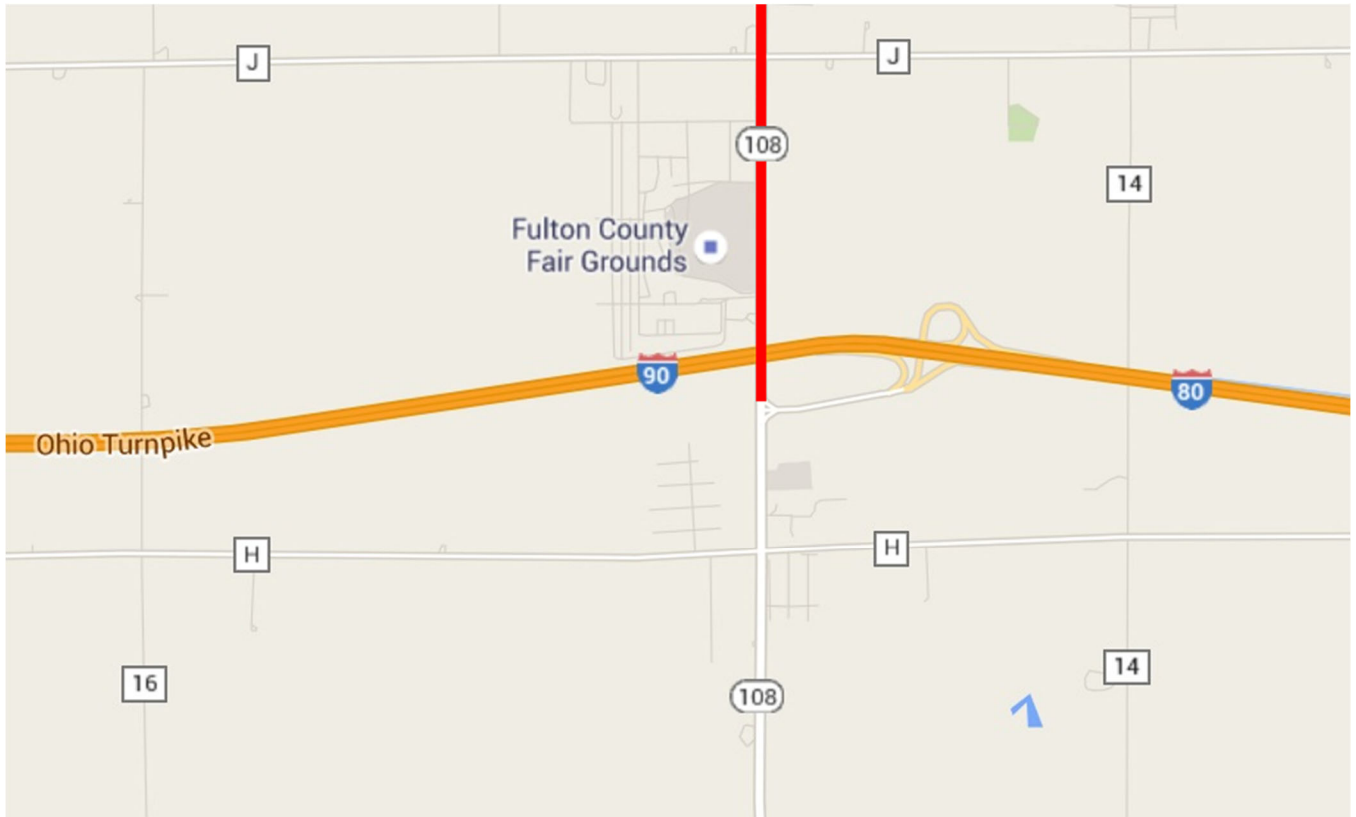
Incident Location

SR 108 (Fulton County)
Toll Plaza 34 (milepost 34.9)



**ODOT Route Closures
SR 108 NB north of Toll Plaza 34**

General Play Information



— Closed section

Closure Notes

- SR 108 NB closed north of Toll Plaza 34.
- Eastbound motorists will be notified prior to Toll Plaza 25
- Westbound motorists will be notified prior to Toll Plaza 39

PCMB Location / Message

The Communications Center will place the following message on a mainline PCMB prior to the I-80/I-90 Eastbound exit ramp to Toll Plaza 25.

S	R	1	0	8	
N	O	R	T	H	
C	L	O	S	E	D

C	O	N	S	I	D	E	R
		A	L	T			
		R	O	U	T	E	

The Communications Center will place the following message on a mainline PCMB prior to the I-80/I-90 Westbound exit ramp to Toll Plaza 39.

S	R	1	0	8	
N	O	R	T	H	
C	L	O	S	E	D

C	O	N	S	I	D	E	R
		A	L	T			
		R	O	U	T	E	



**ODOT Route Closures
SR 108 SB south of Toll Plaza 34**

General Play Information



— Closed section

Closure Notes

- SR 108 SB closed south of Toll Plaza 34.
- Eastbound motorists will be notified prior to Toll Plaza 25
- Westbound motorists will be notified prior to Toll Plaza 39

PCMB Location / Message

The Communications Center will place the following message on a mainline PCMB prior to the I-80/I-90 Eastbound exit ramp to Toll Plaza 25.

	S	R		1	0	8	
	S	O	U	T	H		
	C	L	O	S	E	D	

C	O	N	S	I	D	E	R
		A	L	T			
	R	O	U	T	E		

The Communications Center will place the following message on a mainline PCMB prior to the I-80/I-90 Westbound exit ramp to Toll Plaza 39.

	S	R		1	0	8	
	S	O	U	T	H		
	C	L	O	S	E	D	

C	O	N	S	I	D	E	R
		A	L	T			
	R	O	U	T	E		

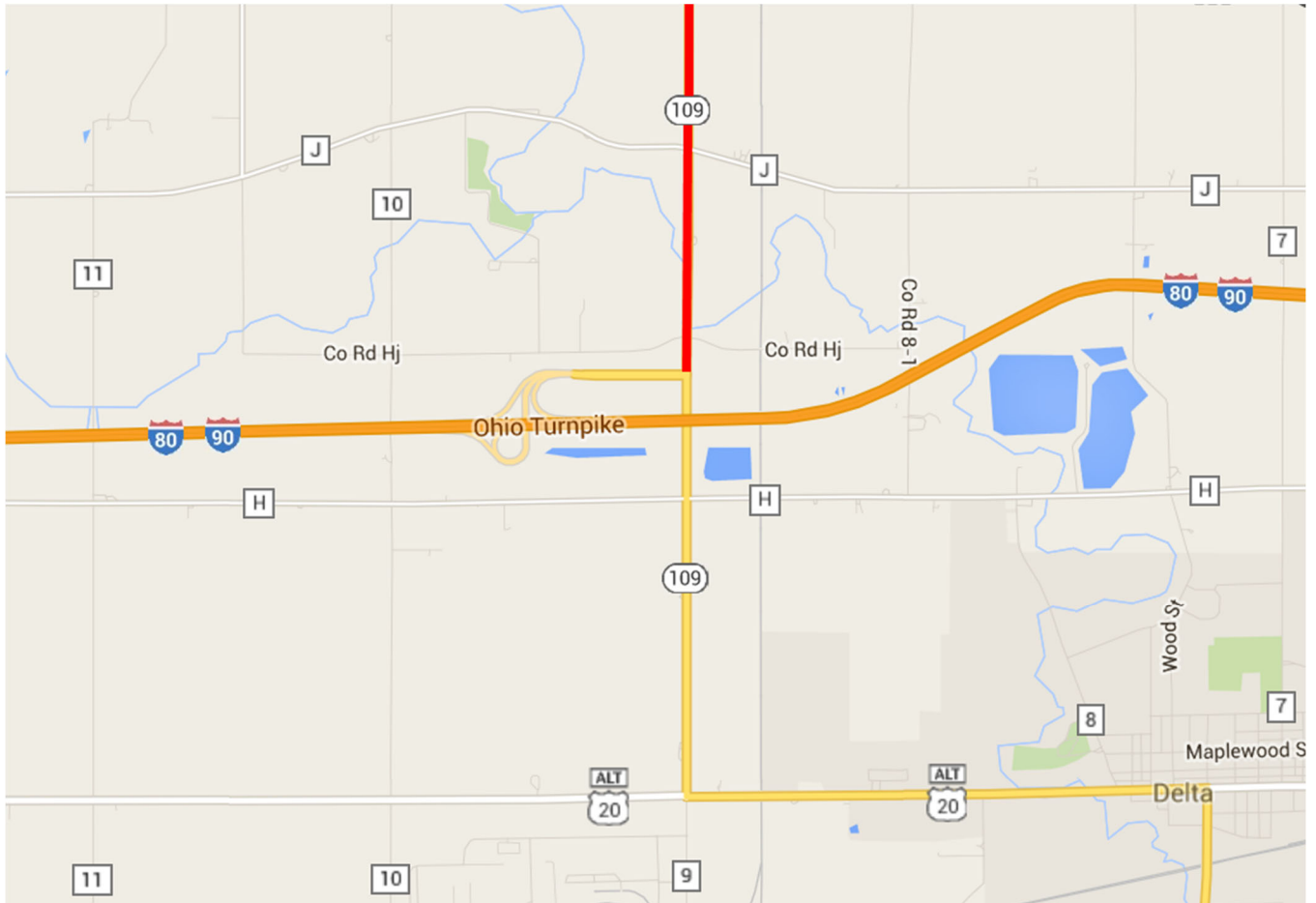
Incident Location

SR 109 (Fulton County)
Toll Plaza 39 (milepost 39.8)



ODOT Route Closures SR 109 NB north of Toll Plaza 39

General Play Information



 Closed section

Closure Notes

- SR 109 NB closed north of Toll Plaza 39.
- Eastbound motorists will be notified prior to Toll Plaza 34
- Westbound motorists will be notified prior to Toll Plaza 52

PCMB Location / Message

The Communications Center will place the following message on a mainline PCMB prior to the I-80/I-90 Eastbound exit ramp to Toll Plaza 34.

	S	R		1	0	9	
	N	O	R	T	H		
	C	L	O	S	E	D	

C	O	N	S	I	D	E	R
		A	L	T			
	R	O	U	T	E		

The Communications Center will place the following message on a mainline PCMB prior to the I-80/I-90 Westbound exit ramp to Toll Plaza 52.

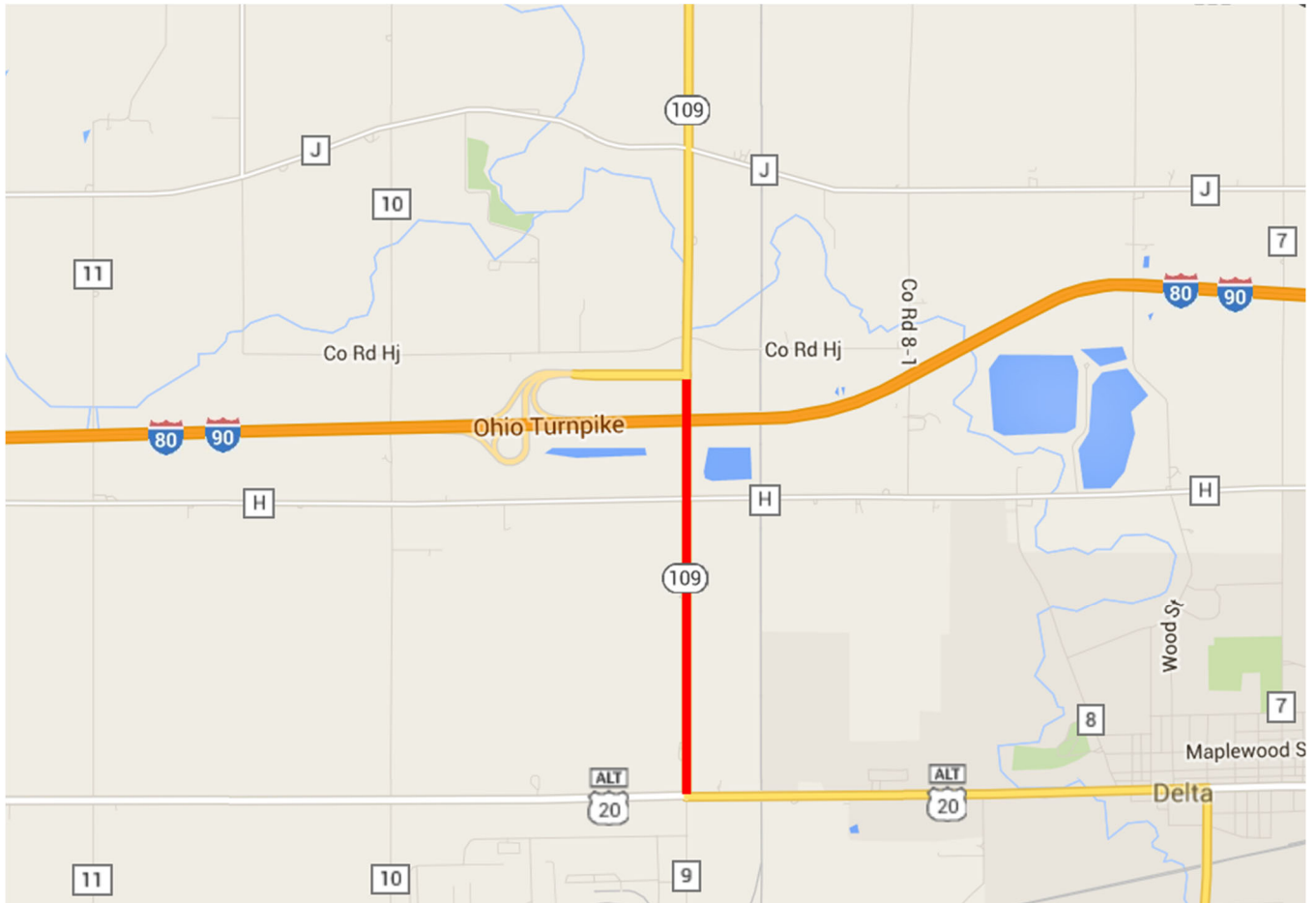
	S	R		1	0	9	
	N	O	R	T	H		
	C	L	O	S	E	D	

C	O	N	S	I	D	E	R
		A	L	T			
	R	O	U	T	E		



ODOT Route Closures SR 109 SB south of Toll Plaza 39

General Play Information



 Closed section

Closure Notes

- SR 109 SB closed south of Toll Plaza 39.
- Eastbound motorists will be notified prior to Toll Plaza 34
- Westbound motorists will be notified prior to Toll Plaza 52

PCMB Location / Message

The Communications Center will place the following message on a mainline PCMB prior to the I-80/I-90 Eastbound exit ramp to Toll Plaza 34.

	S	R		1	0	9	
	S	O	U	T	H		
	C	L	O	S	E	D	

C	O	N	S	I	D	E	R
		A	L	T			
	R	O	U	T	E		

The Communications Center will place the following message on a mainline PCMB prior to the I-80/I-90 Westbound exit ramp to Toll Plaza 52.

	S	R		1	0	9	
	S	O	U	T	H		
	C	L	O	S	E	D	

C	O	N	S	I	D	E	R
		A	L	T			
	R	O	U	T	E		

Incident Location

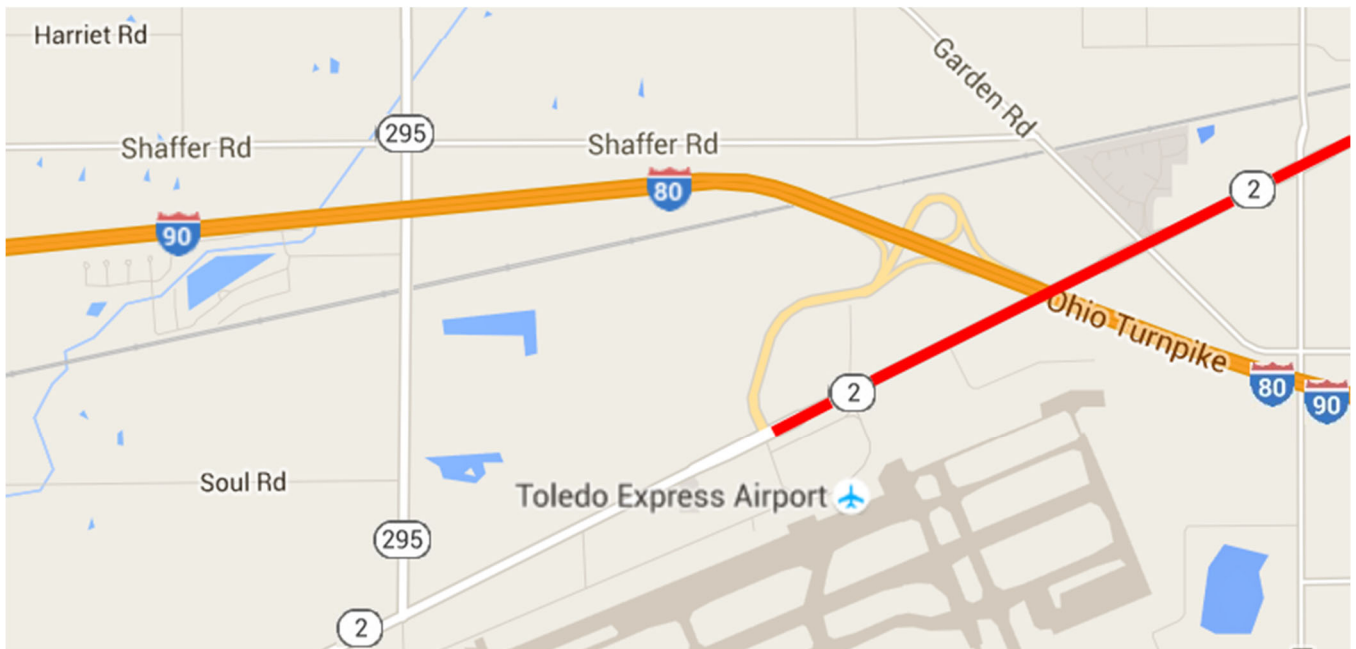
SR 2 (Lucas County)

Toll Plaza 52 (milepost 52.6)



ODOT Route Closures SR 2 EB east of Toll Plaza 52

General Play Information



— Closed section

Closure Notes

- SR 2 EB closed east of Toll Plaza 52.
- Eastbound motorists will be notified prior to Toll Plaza 39
- Westbound motorists will be notified prior to Toll Plaza 59

PCMB Location / Message

The Communications Center will place the following message on a mainline PCMB prior to the I-80/I-90 Eastbound exit ramp to Toll Plaza 39.

		S	R	2		
		E	A	S	T	
		C	L	O	S	E
		D				

C	O	N	S	I	D	E	R
		A	L	T			
		R	O	U	T	E	

The Communications Center will place the following message on a mainline PCMB prior to the I-80/I-90 Westbound exit ramp to Toll Plaza 52.

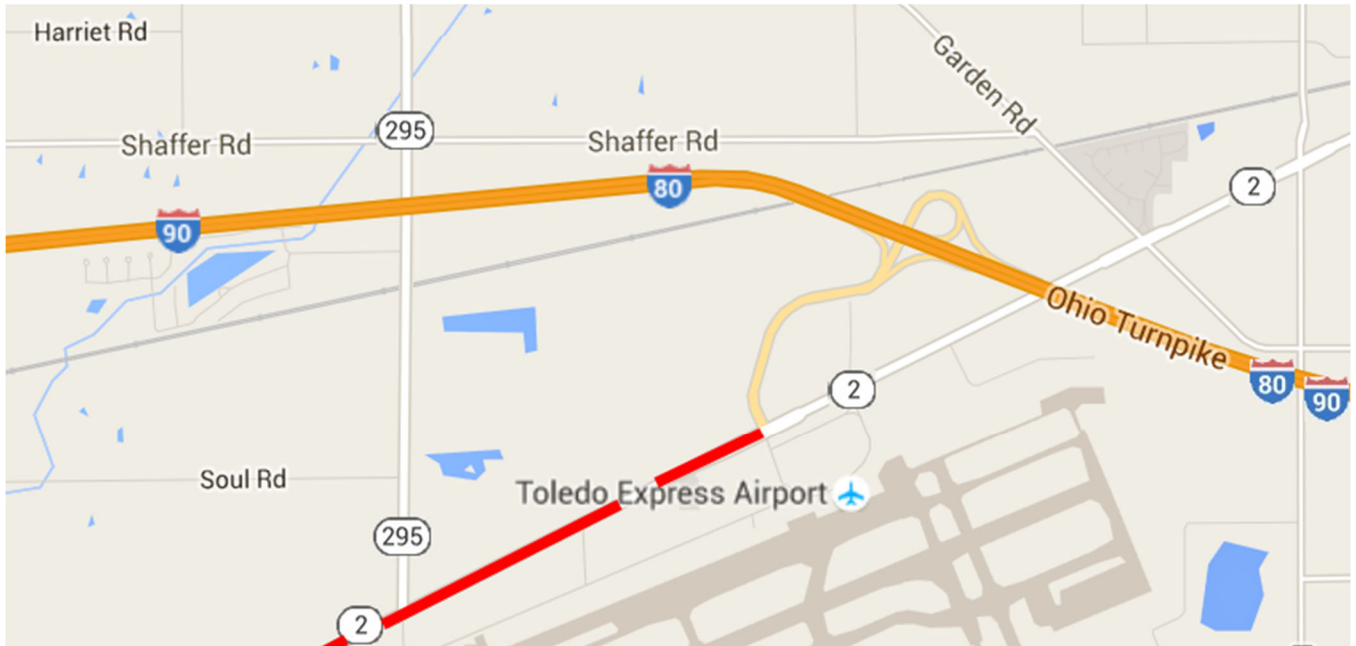
		S	R	2		
		E	A	S	T	
		C	L	O	S	E
		D				

C	O	N	S	I	D	E	R
		A	L	T			
		R	O	U	T	E	



**ODOT Route Closures
SR 2 WB west of Toll Plaza 52**

General Play Information



— Closed section

Closure Notes

- SR 2 WB closed west of Toll Plaza 52.
- Eastbound motorists will be notified prior to Toll Plaza 39
- Westbound motorists will be notified prior to Toll Plaza 59

PCMB Location / Message

The Communications Center will place the following message on a mainline PCMB prior to the I-80/I-90 Eastbound exit ramp to Toll Plaza 39.

		S	R	2			
		W	E	S	T		
		C	L	O	S	E	D

C	O	N	S	I	D	E	R
		A	L	T			
		R	O	U	T	E	

The Communications Center will place the following message on a mainline PCMB prior to the I-80/I-90 Westbound exit ramp to Toll Plaza 59.

		S	R	2			
		W	E	S	T		
		C	L	O	S	E	D

C	O	N	S	I	D	E	R
		A	L	T			
		R	O	U	T	E	

Incident Location

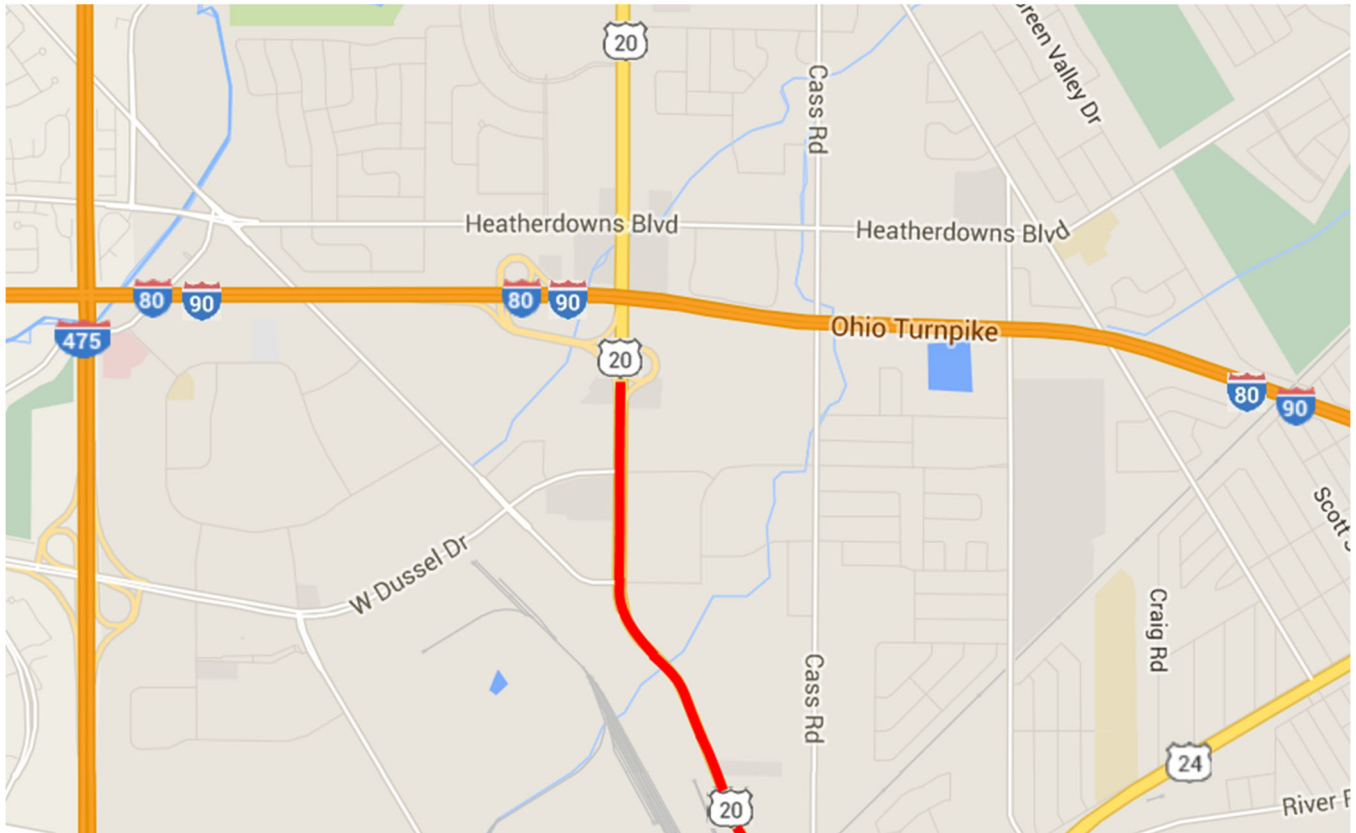
US 20 (Lucas County)

Toll Plaza 59 (milepost 59.5)



ODOT Route Closures US 20 EB south of Toll Plaza 59

General Play Information



 Closed section

Closure Notes

- US 20 EB closed south of Toll Plaza 59.
- Eastbound motorists will be notified prior to Toll Plaza 52
- Westbound motorists will be notified prior to Toll Plaza 64

PCMB Location / Message

The Communications Center will place the following message on a mainline PCMB prior to the I-80/I-90 Eastbound exit ramp to Toll Plaza 52.

		U	S		2	0	
		E	A	S	T		
		C	L	O	S	E	D

C	O	N	S	I	D	E	R
		A	L	T			
		R	O	U	T	E	

The Communications Center will place the following message on a mainline PCMB prior to the I-80/I-90 Westbound exit ramp to Toll Plaza 64.

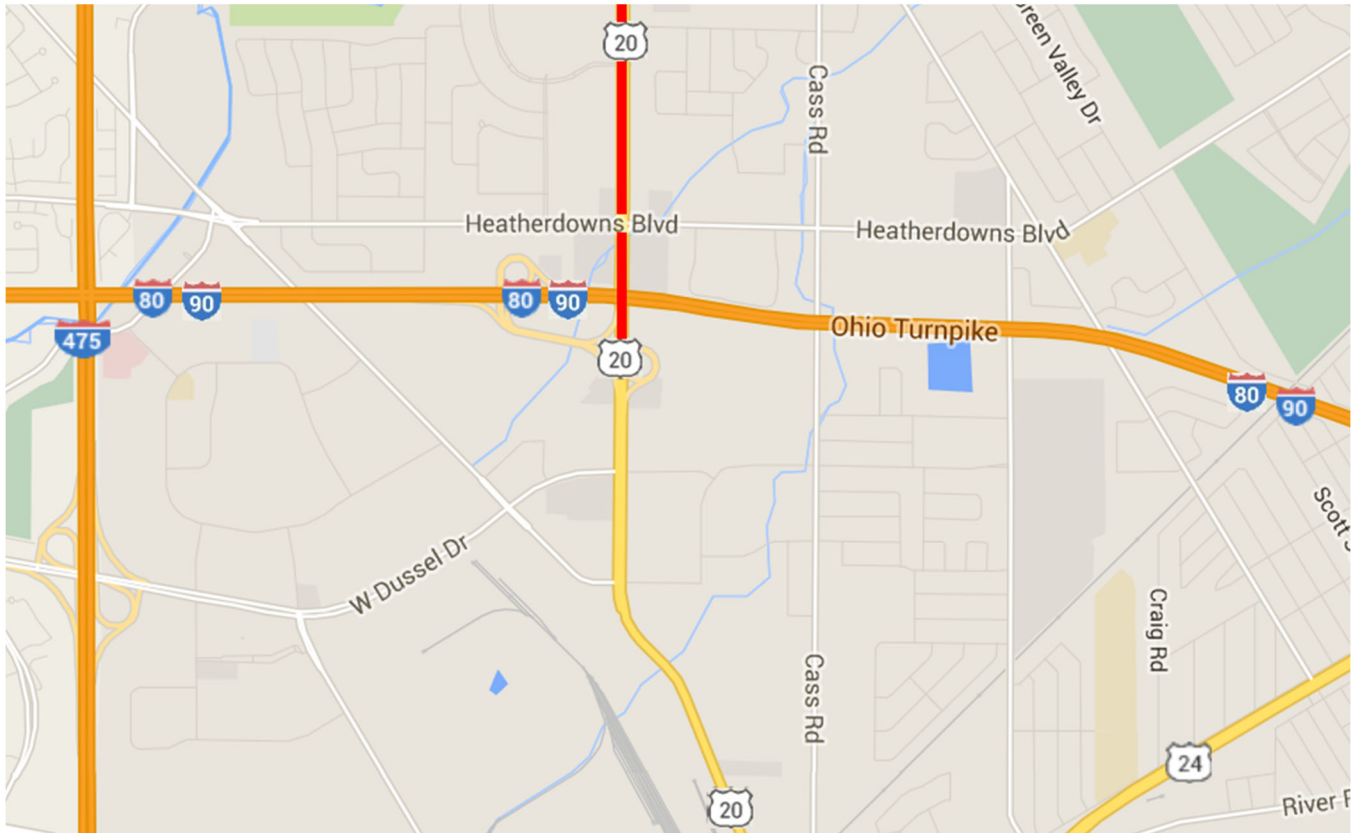
		U	S		2	0	
		E	A	S	T		
		C	L	O	S	E	D

C	O	N	S	I	D	E	R
		A	L	T			
		R	O	U	T	E	



ODOT Route Closures US 20 WB north of Toll Plaza 59

General Play Information



 Closed section

Closure Notes

- US 20 WB closed north of Toll Plaza 59.
- Eastbound motorists will be notified prior to Toll Plaza 52
- Westbound motorists will be notified prior to Toll Plaza 64

PCMB Location / Message

The Communications Center will place the following message on a mainline PCMB prior to the I-80/I-90 Eastbound exit ramp to Toll Plaza 52.

		U	S		2	0	
		W	E	S	T		
		C	L	O	S	E	D

C	O	N	S	I	D	E	R
		A	L	T			
		R	O	U	T	E	

The Communications Center will place the following message on a mainline PCMB prior to the I-80/I-90 Westbound exit ramp to Toll Plaza 64.

		U	S		2	0	
		W	E	S	T		
		C	L	O	S	E	D

C	O	N	S	I	D	E	R
		A	L	T			
		R	O	U	T	E	

Incident Location

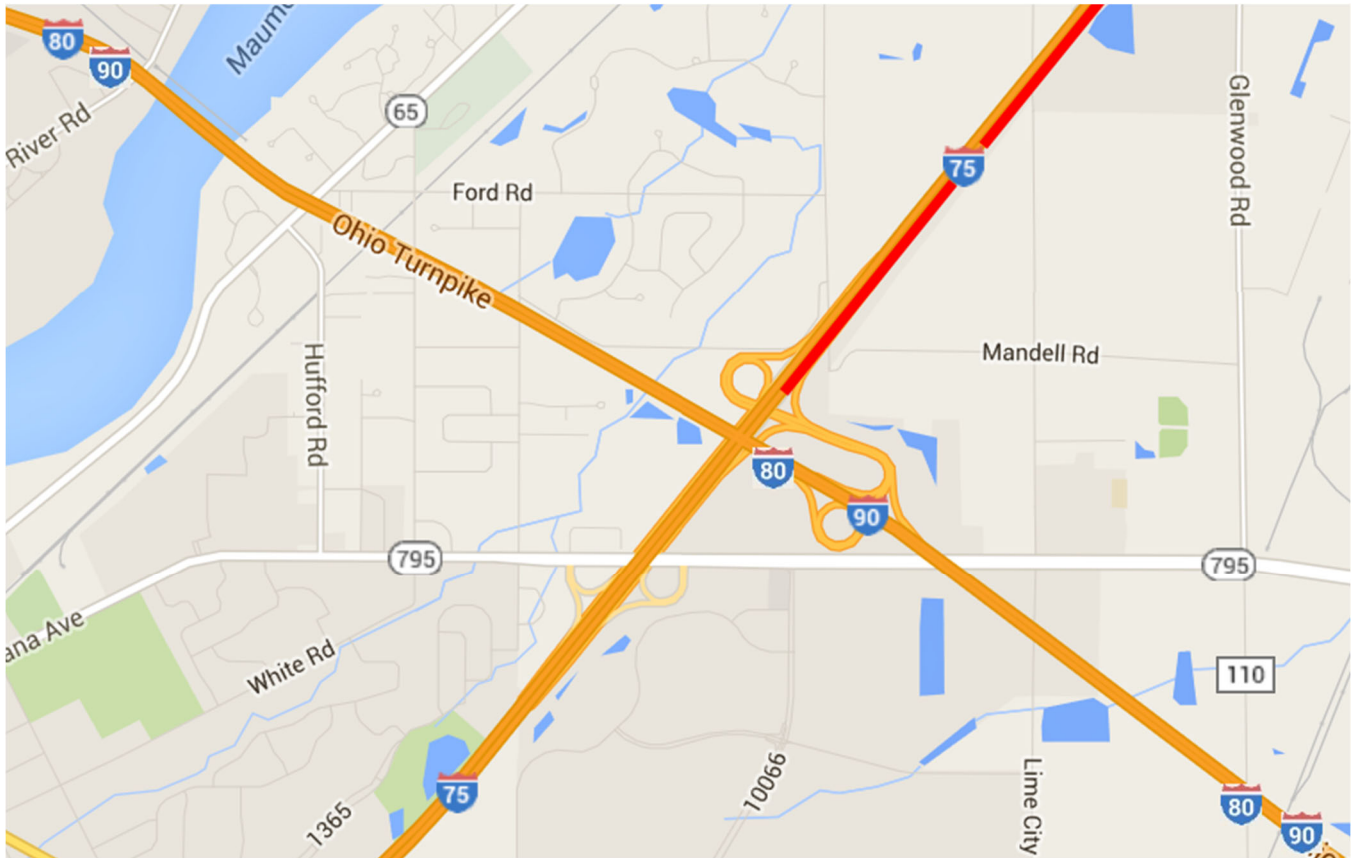
I-75 (Wood County)

Toll Plaza 64 (milepost 64.9)



ODOT Route Closures I-75 NB north of Toll Plaza 64

General Play Information



— Closed section

Closure Notes

- I-75 NB closed north of Toll Plaza 64.
- Eastbound motorists will be notified prior to Toll Plaza 59
- Westbound motorists will be notified prior to Toll Plaza 71

PCMB Location / Message

The Communications Center will place the following message on a mainline PCMB prior to the I-80/I-90 Eastbound exit ramp to Toll Plaza 59.

		I	-	7	5		
	N	O	R	T	H		
	C	L	O	S	E	D	

C	O	N	S	I	D	E	R
		A	L	T			
	R	O	U	T	E		

The Communications Center will place the following message on a mainline PCMB prior to the I-80/I-90 Westbound exit ramp to Toll Plaza 71.

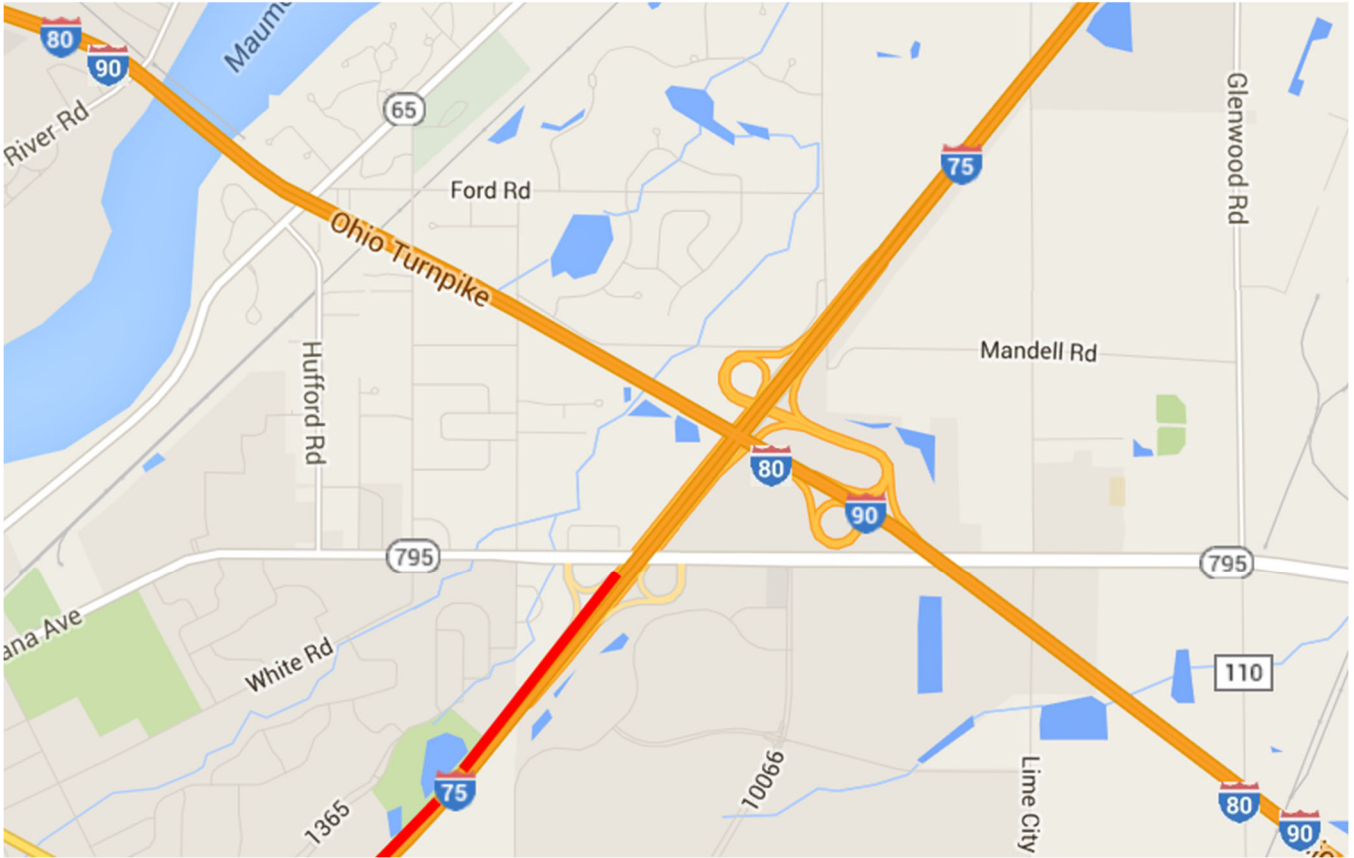
		I	-	7	5		
	N	O	R	T	H		
	C	L	O	S	E	D	

C	O	N	S	I	D	E	R
		A	L	T			
	R	O	U	T	E		



ODOT Route Closures I-75 SB south of Toll Plaza 64

General Play Information



— Closed section

Closure Notes

- I-75 SB closed south of Toll Plaza 64.
- Eastbound motorists will be notified prior to Toll Plaza 59
- Westbound motorists will be notified prior to Toll Plaza 71

PCMB Location / Message

The Communications Center will place the following message on a mainline PCMB prior to the I-80/I-90 Eastbound exit ramp to Toll Plaza 59.

		I	-	7	5		
	S	O	U	T	H		
	C	L	O	S	E	D	

C	O	N	S	I	D	E	R
		A	L	T			
	R	O	U	T	E		

The Communications Center will place the following message on a mainline PCMB prior to the I-80/I-90 Westbound exit ramp to Toll Plaza 71.

		I	-	7	5		
	S	O	U	T	H		
	C	L	O	S	E	D	

C	O	N	S	I	D	E	R
		A	L	T			
	R	O	U	T	E		

Incident Location

I-280 / US 420 (Wood County)

Toll Plaza 71 (milepost 71.7)



ODOT Route Closures I-280 NB north of Toll Plaza 71

General Play Information



— Closed section

Closure Notes

- I-280 NB closed north of Toll Plaza 71.
- Eastbound motorists will be notified prior to Toll Plaza 64
- Westbound motorists will be notified prior to Toll Plaza 81

PCMB Location / Message

The Communications Center will place the following message on a mainline PCMB prior to the I-80/I-90 Eastbound exit ramp to Toll Plaza 64.

I	-	2	8	0		
N	O	R	T	H		
C	L	O	S	E	D	

C	O	N	S	I	D	E	R
		A	L	T			
		R	O	U	T	E	

The Communications Center will place the following message on a mainline PCMB prior to the I-80/I-90 Westbound exit ramp to Toll Plaza 81.

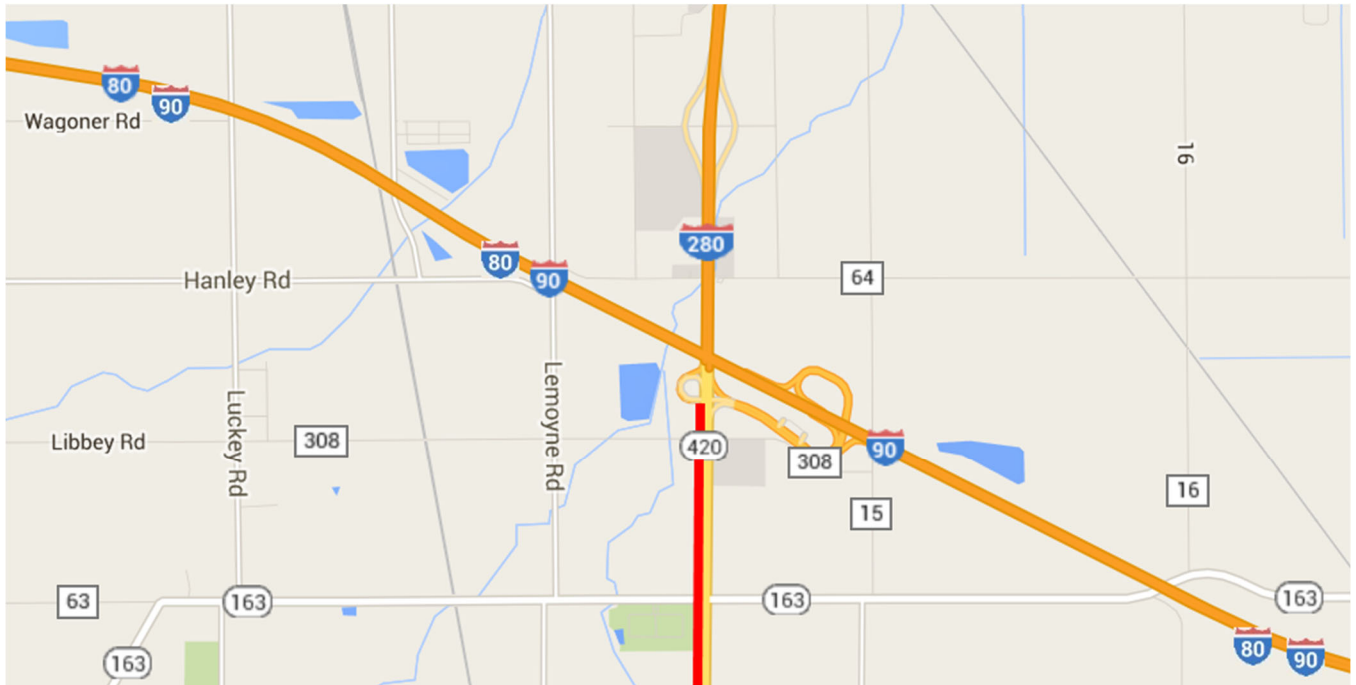
I	-	2	8	0		
N	O	R	T	H		
C	L	O	S	E	D	

C	O	N	S	I	D	E	R
		A	L	T			
		R	O	U	T	E	



ODOT Route Closures US 420 SB south of Toll Plaza 71

General Play Information



— Closed section

Closure Notes

- US 420 SB closed south of Toll Plaza 71.
- Eastbound motorists will be notified prior to Toll Plaza 64
- Westbound motorists will be notified prior to Toll Plaza 81

PCMB Location / Message

The Communications Center will place the following message on a mainline PCMB prior to the I-80/I-90 Eastbound exit ramp to Toll Plaza 64.

U	S		4	2	0	
S	O	U	T	H		
C	L	O	S	E	D	

C	O	N	S	I	D	E	R
		A	L	T			
		R	O	U	T	E	

The Communications Center will place the following message on a mainline PCMB prior to the I-80/I-90 Westbound exit ramp to Toll Plaza 81.

U	S		4	2	0	
S	O	U	T	H		
C	L	O	S	E	D	

C	O	N	S	I	D	E	R
		A	L	T			
		R	O	U	T	E	

Incident Location

SR 51 (Ottawa County)


Toll Plaza 81 (milepost 81.8)



ODOT Route Closures SR 51 NB north of Toll Plaza 81

General Play Information



 Closed section

Closure Notes

- SR 51 NB closed north of Toll Plaza 81.
- Eastbound motorists will be notified prior to Toll Plaza 71
- Westbound motorists will be notified prior to Toll Plaza 91

PCMB Location / Message

The Communications Center will place the following message on a mainline PCMB prior to the I-80/I-90 Eastbound exit ramp to Toll Plaza 71.

S	R		5	1		
N	O	R	T	H		
C	L	O	S	E	D	

C	O	N	S	I	D	E	R
		A	L	T			
		R	O	U	T	E	

The Communications Center will place the following message on a mainline PCMB prior to the I-80/I-90 Westbound exit ramp to Toll Plaza 81.

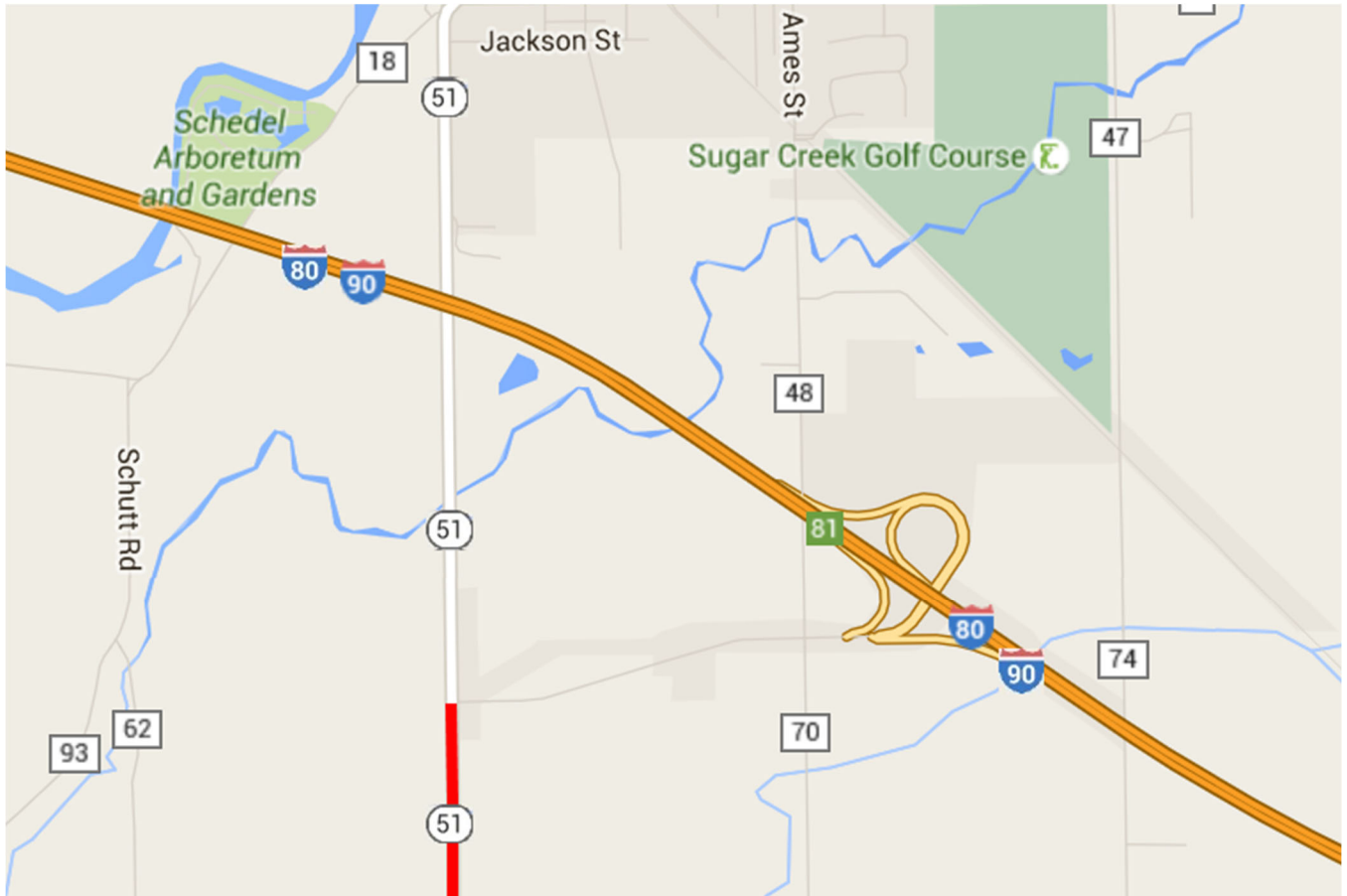
S	R		5	1		
N	O	R	T	H		
C	L	O	S	E	D	

C	O	N	S	I	D	E	R
		A	L	T			
		R	O	U	T	E	



**ODOT Route Closures
SR 51 SB south of Toll Plaza 81**

General Play Information



— Closed section

Closure Notes

- SR 51 SB closed south of Toll Plaza 81.
- Eastbound motorists will be notified prior to Toll Plaza 71
- Westbound motorists will be notified prior to Toll Plaza 91

PCMB Location / Message

The Communications Center will place the following message on a mainline PCMB prior to the I-80/I-90 Eastbound exit ramp to Toll Plaza 71.

	S	R		5	1		
	S	O	U	T	H		
	C	L	O	S	E	D	

C	O	N	S	I	D	E	R
		A	L	T			
	R	O	U	T	E		

The Communications Center will place the following message on a mainline PCMB prior to the I-80/I-90 Westbound exit ramp to Toll Plaza 91.

	S	R		5	1		
	S	O	U	T	H		
	C	L	O	S	E	D	

C	O	N	S	I	D	E	R
		A	L	T			
	R	O	U	T	E		

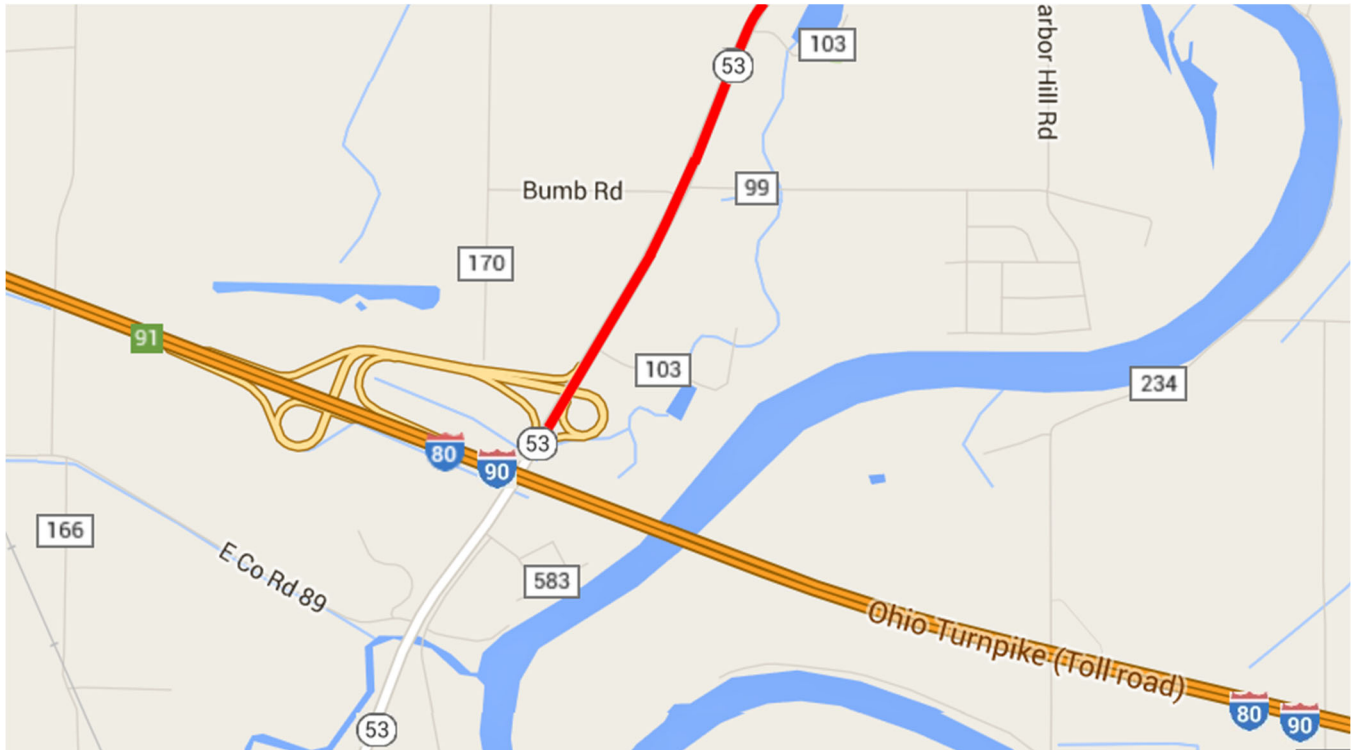
Incident Location


SR 53 (Sandusky County)
Toll Plaza 91 (milepost 91.6)



ODOT Route Closures SR 53 NB north of Toll Plaza 91

General Play Information



 Closed section

Closure Notes

- SR 53 NB closed north of Toll Plaza 91.
- Eastbound motorists will be notified prior to Toll Plaza 81
- Westbound motorists will be notified prior to Toll Plaza 110

PCMB Location / Message

The Communications Center will place the following message on a mainline PCMB prior to the I-80/I-90 Eastbound exit ramp to Toll Plaza 81.

S	R	5	3		
N	O	R	T	H	
C	L	O	S	E	D

C	O	N	S	I	D	E	R
		A	L	T			
		R	O	U	T	E	

The Communications Center will place the following message on a mainline PCMB prior to the I-80/I-90 Westbound exit ramp to Toll Plaza 110.

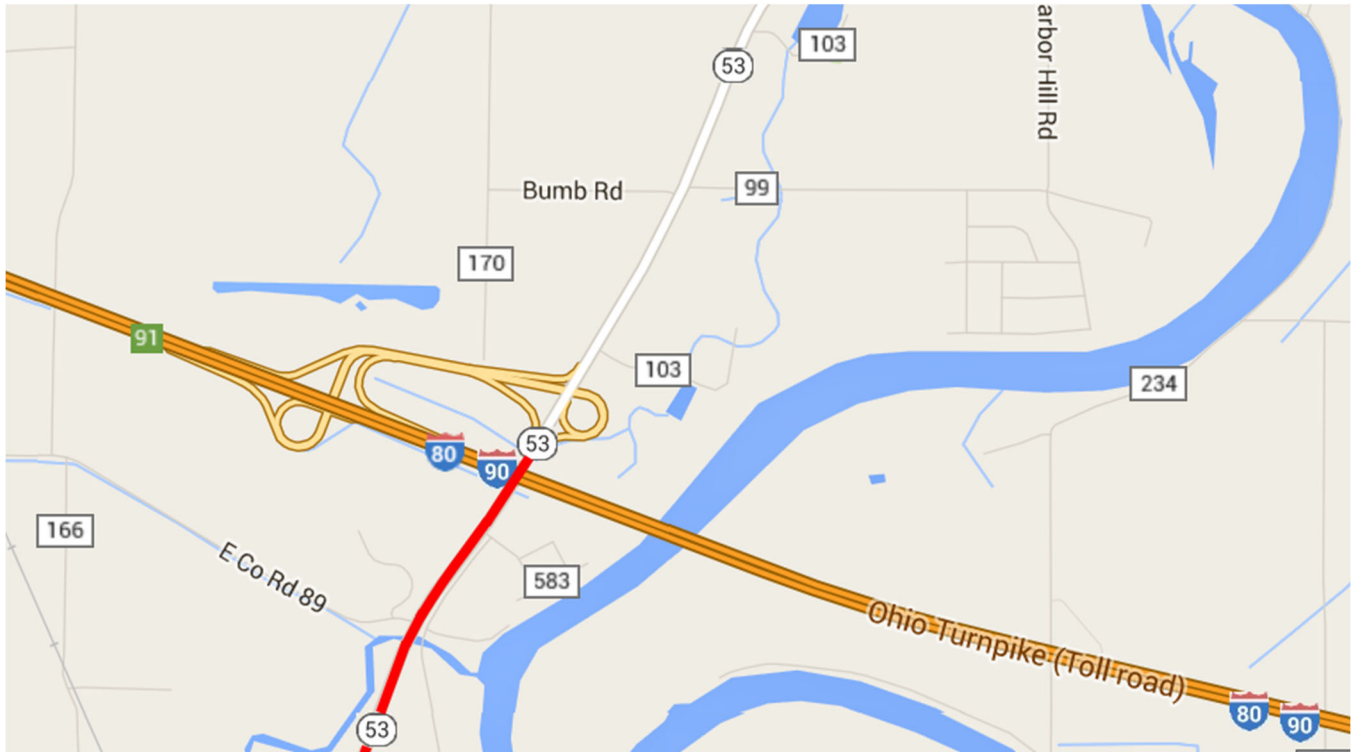
S	R	5	3		
N	O	R	T	H	
C	L	O	S	E	D

C	O	N	S	I	D	E	R
		A	L	T			
		R	O	U	T	E	



ODOT Route Closures SR 53 SB south of Toll Plaza 91

General Play Information



 Closed section

Closure Notes

- SR 53 SB closed south of Toll Plaza 91.
- Eastbound motorists will be notified prior to Toll Plaza 81
- Westbound motorists will be notified prior to Toll Plaza 110

PCMB Location / Message

The Communications Center will place the following message on a mainline PCMB prior to the I-80/I-90 Eastbound exit ramp to Toll Plaza 81.

	S	R		5	3		
	S	O	U	T	H		
	C	L	O	S	E	D	

C	O	N	S	I	D	E	R
		A	L	T			
	R	O	U	T	E		

The Communications Center will place the following message on a mainline PCMB prior to the I-80/I-90 Westbound exit ramp to Toll Plaza 110.

	S	R		5	3		
	S	O	U	T	H		
	C	L	O	S	E	D	

C	O	N	S	I	D	E	R
		A	L	T			
	R	O	U	T	E		

Incident Location

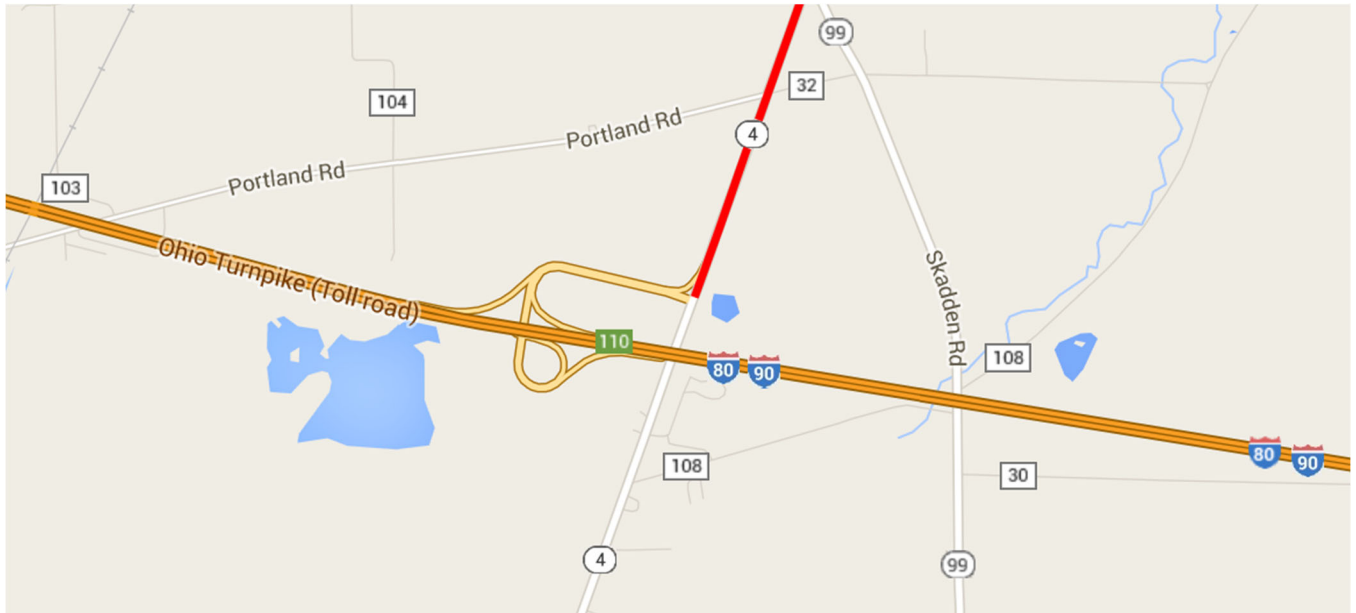
SR 4 (Erie County)

Toll Plaza 110 (milepost 110.2)



ODOT Route Closures SR 4 NB north of Toll Plaza 110

General Play Information



— Closed section

Closure Notes

- SR 4 NB closed north of Toll Plaza 110.
- Eastbound motorists will be notified prior to Toll Plaza 91
- Westbound motorists will be notified prior to Toll Plaza 118

PCMB Location / Message

The Communications Center will place the following message on a mainline PCMB prior to the I-80/I-90 Eastbound exit ramp to Toll Plaza 91.

S	R	4			
N	O	R	T	H	
C	L	O	S	E	D

C	O	N	S	I	D	E	R
		A	L	T			
		R	O	U	T	E	

The Communications Center will place the following message on a mainline PCMB prior to the I-80/I-90 Westbound exit ramp to Toll Plaza 118.

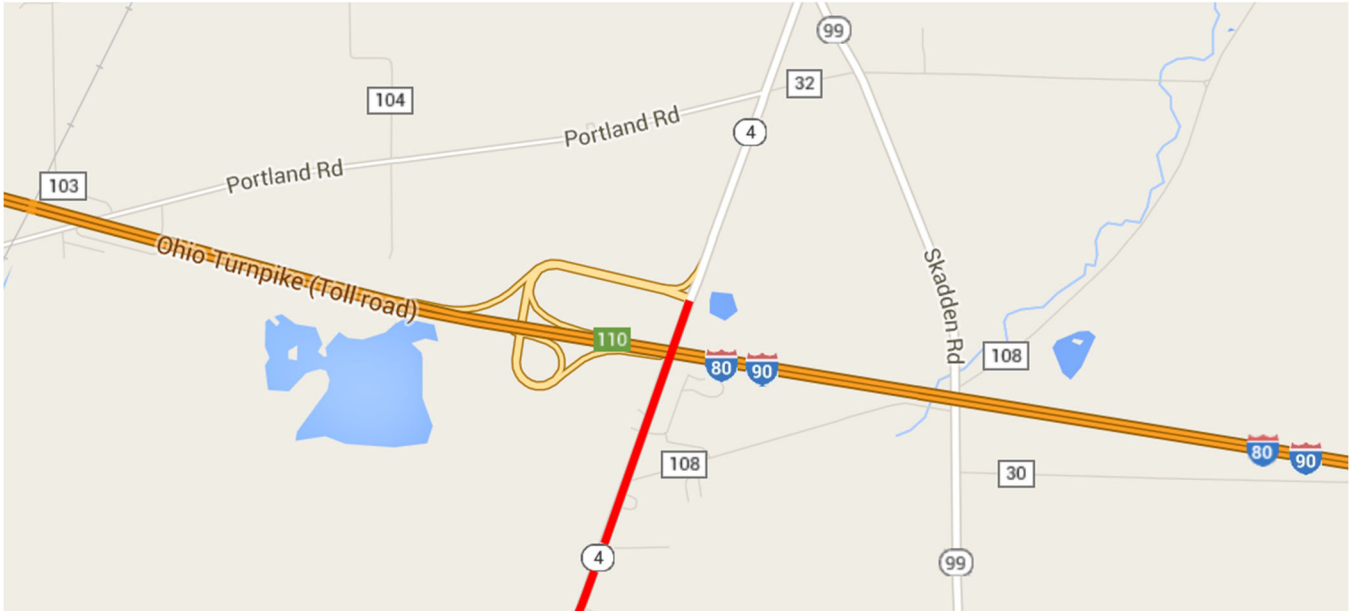
S	R	4			
N	O	R	T	H	
C	L	O	S	E	D


C	O	N	S	I	D	E	R
		A	L	T			
		R	O	U	T	E	



ODOT Route Closures
SR 4 SB south of Toll Plaza 110

General Play Information



 Closed section

Closure Notes

- SR 4 SB closed south of Toll Plaza 110.
- Eastbound motorists will be notified prior to Toll Plaza 91
- Westbound motorists will be notified prior to Toll Plaza 118

PCMB Location / Message

The Communications Center will place the following message on a mainline PCMB prior to the I-80/I-90 Eastbound exit ramp to Toll Plaza 91.

S	R	4			
S	O	U	T	H	
C	L	O	S	E	D

C	O	N	S	I	D	E	R
		A	L	T			
		R	O	U	T	E	

The Communications Center will place the following message on a mainline PCMB prior to the I-80/I-90 Westbound exit ramp to Toll Plaza 118.

S	R	4			
S	O	U	T	H	
C	L	O	S	E	D

C	O	N	S	I	D	E	R
		A	L	T			
		R	O	U	T	E	

Incident Location

US 250 (Erie County)

Toll Plaza 118 (milepost 118.5)



ODOT Route Closures US 250 WB north of Toll Plaza 118

General Play Information



— Closed section

Closure Notes

- US 250 WB closed north of Toll Plaza 118.
- Eastbound motorists will be notified prior to Toll Plaza 110
- Westbound motorists will be notified prior to Toll Plaza 135

PCMB Location / Message

The Communications Center will place the following message on a mainline PCMB prior to the I-80/I-90 Eastbound exit ramp to Toll Plaza 110.

U	S		2	5	0	
		W	E	S	T	
C	L	O	S	E	D	

C	O	N	S	I	D	E	R
		A	L	T			
		R	O	U	T	E	

The Communications Center will place the following message on a mainline PCMB prior to the I-80/I-90 Westbound exit ramp to Toll Plaza 135.

U	S		2	5	0	
		W	E	S	T	
C	L	O	S	E	D	

C	O	N	S	I	D	E	R
		A	L	T			
		R	O	U	T	E	



ODOT Route Closures US 250 EB south of Toll Plaza 118

General Play Information



— Closed section

Closure Notes

- US 250 EB closed south of Toll Plaza 118.
- Eastbound motorists will be notified prior to Toll Plaza 110
- Westbound motorists will be notified prior to Toll Plaza 135

PCMB Location / Message

The Communications Center will place the following message on a mainline PCMB prior to the I-80/I-90 Eastbound exit ramp to Toll Plaza 110.

U	S		2	5	0	
		E	A	S	T	
C	L	O	S	E	D	

C	O	N	S	I	D	E	R
		A	L	T			
		R	O	U	T	E	

The Communications Center will place the following message on a mainline PCMB prior to the I-80/I-90 Westbound exit ramp to Toll Plaza 135.

U	S		2	5	0	
		E	A	S	T	
C	L	O	S	E	D	

C	O	N	S	I	D	E	R
		A	L	T			
		R	O	U	T	E	

Incident Location

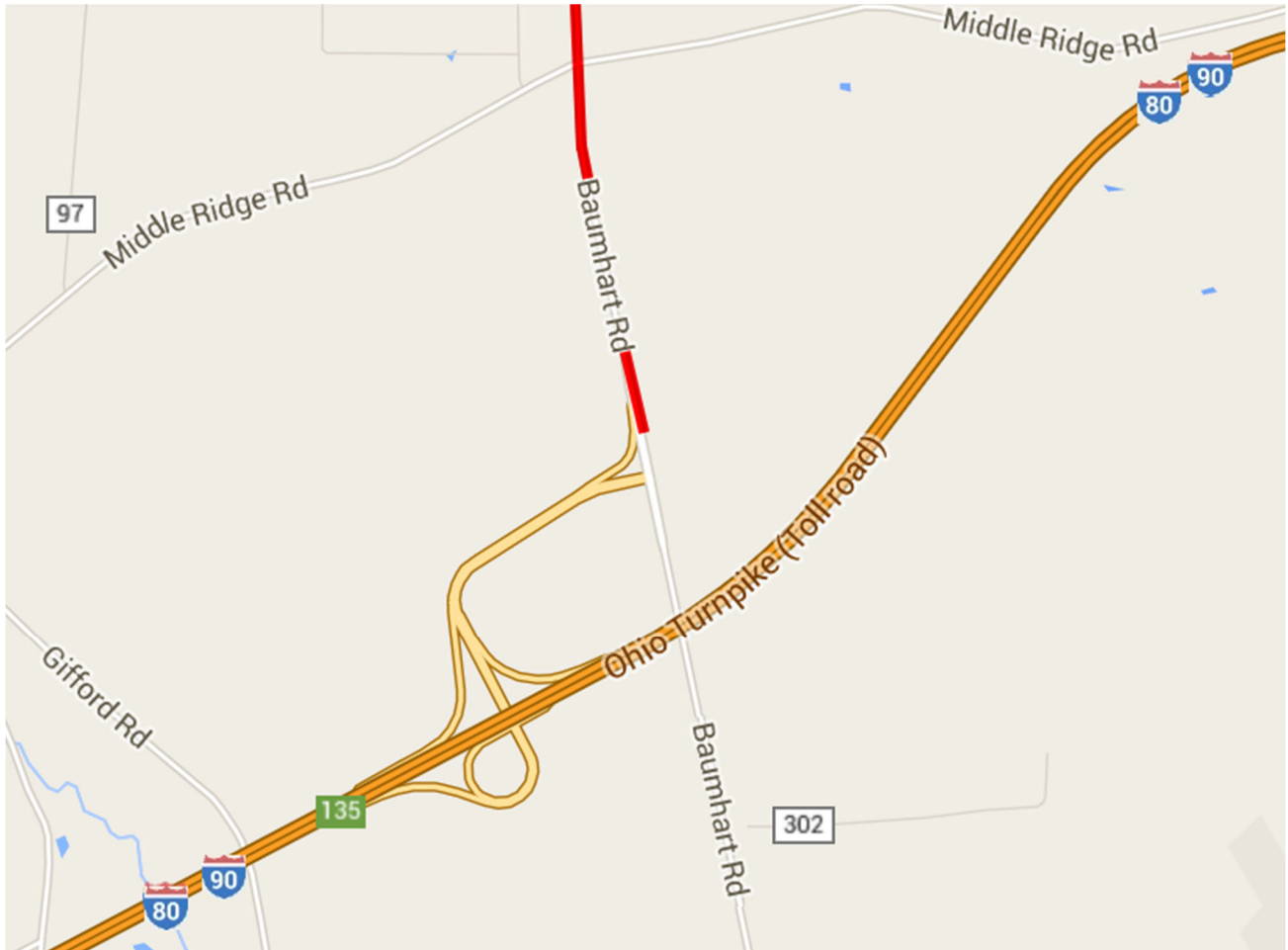
Baumhart Road (Lorain County)

Toll Plaza 135 (milepost 135.9)



ODOT Route Closures Baumhart Road NB north of Toll Plaza 135

General Play Information



— Closed section

Closure Notes

- Baumhart Road NB closed north of Toll Plaza 135.
- Eastbound motorists will be notified prior to Toll Plaza 118
- Westbound motorists will be notified prior to Toll Plaza 140

PCMB Location / Message

The Communications Center will place the following message on a mainline PCMB prior to the I-80/I-90 Eastbound exit ramp to Toll Plaza 118.

B	A	U	M	H	A	R	T
R	O	A	D		N	B	
	C	L	O	S	E	D	

C	O	N	S	I	D	E	R
		A	L	T			
	R	O	U	T	E		

The Communications Center will place the following message on a mainline PCMB prior to the I-80/I-90 Westbound exit ramp to Toll Plaza 140.

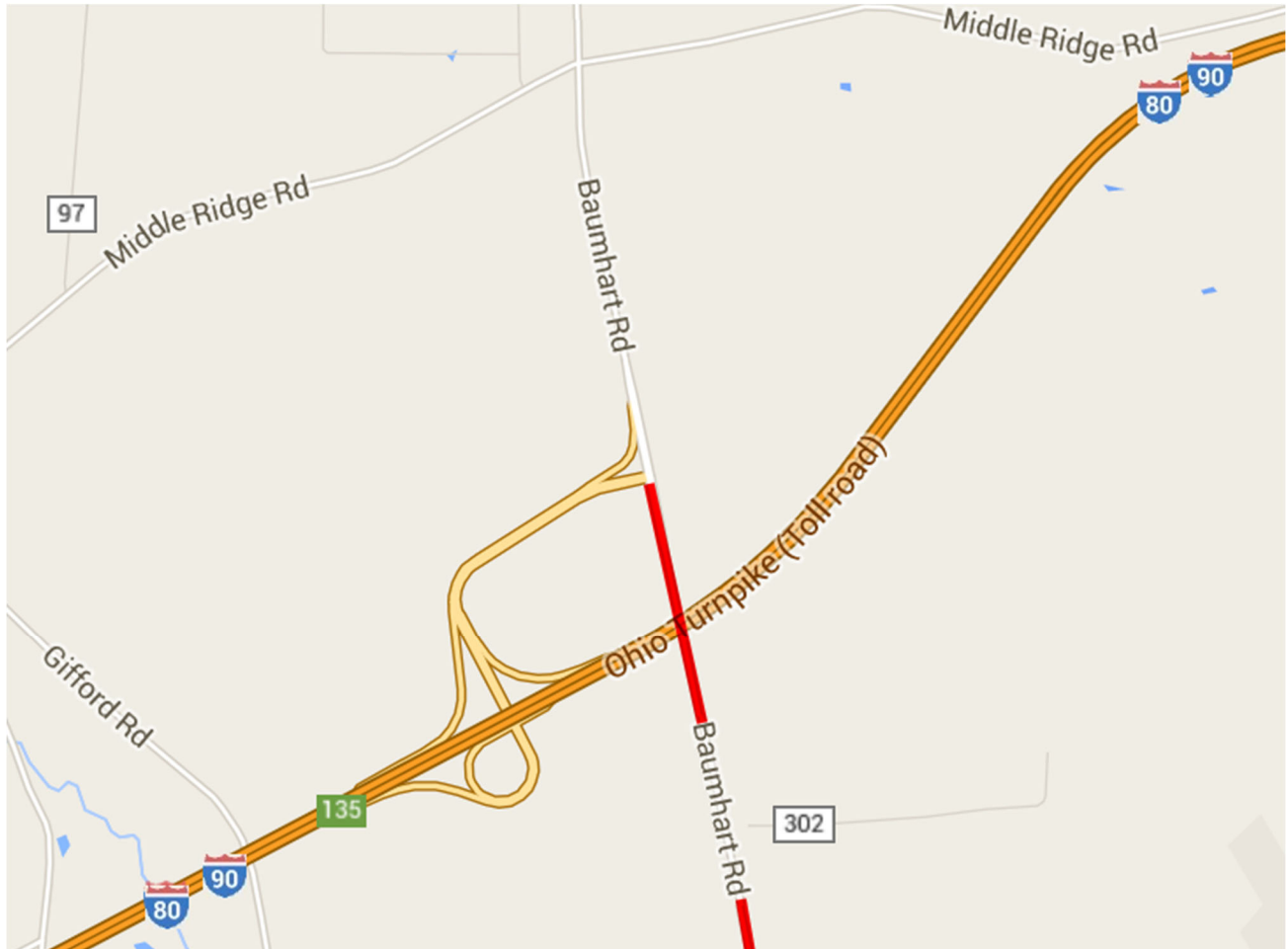
B	A	U	M	H	A	R	T
R	O	A	D		N	B	
	C	L	O	S	E	D	

C	O	N	S	I	D	E	R
		A	L	T			
	R	O	U	T	E		



ODOT Route Closures Baumhart Road SB south of Toll Plaza 135

General Play Information



— Closed section

Closure Notes

- Baumhart Road SB closed south of Toll Plaza 135.
- Eastbound motorists will be notified prior to Toll Plaza 118
- Westbound motorists will be notified prior to Toll Plaza 140

PCMB Location / Message

The Communications Center will place the following message on a mainline PCMB prior to the I-80/I-90 Eastbound exit ramp to Toll Plaza 118.

B	A	U	M	H	A	R	T
R	O	A	D		S	B	
	C	L	O	S	E	D	

C	O	N	S	I	D	E	R
		A	L	T			
	R	O	U	T	E		

The Communications Center will place the following message on a mainline PCMB prior to the I-80/I-90 Westbound exit ramp to Toll Plaza 140.

B	A	U	M	H	A	R	T
R	O	A	D		S	B	
	C	L	O	S	E	D	

C	O	N	S	I	D	E	R
		A	L	T			
	R	O	U	T	E		

Incident Location

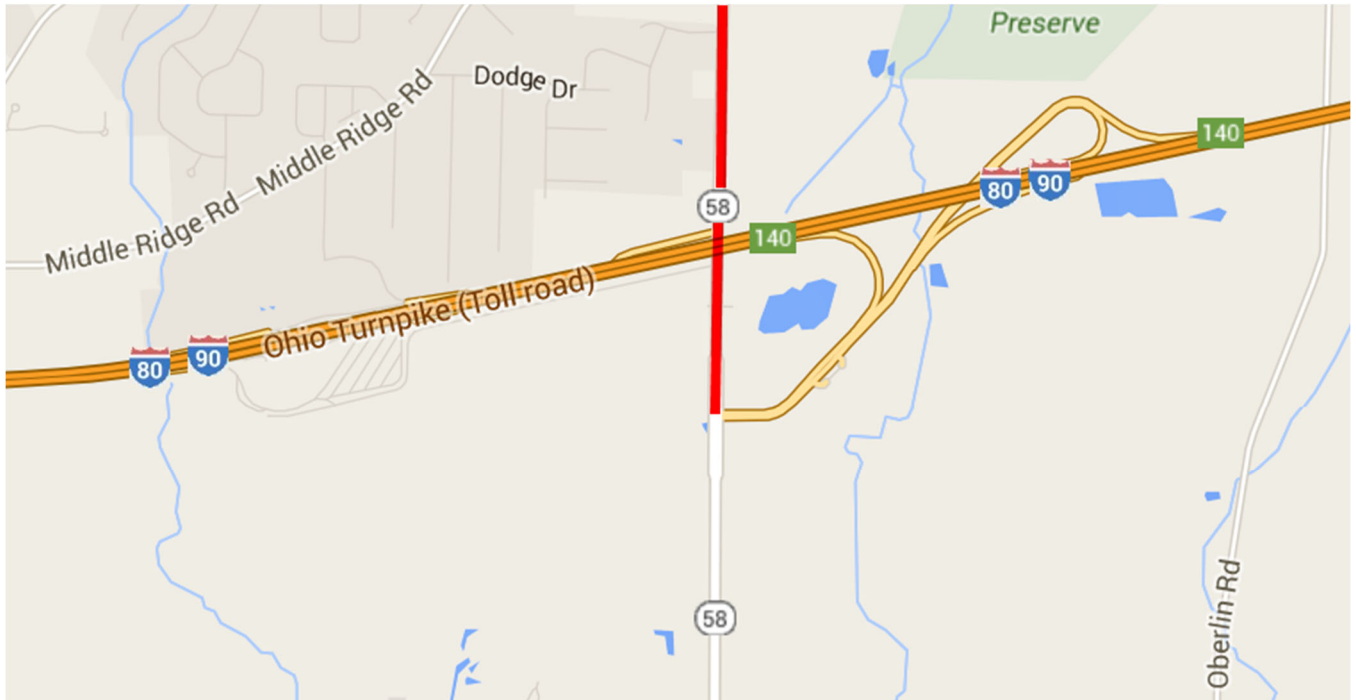
SR 58 (Lorain County)

Toll Plaza 140 (milepost 140.6)



ODOT Route Closures SR 58 NB north of Toll Plaza 140

General Play Information



— Closed section

Closure Notes

- SR 58 NB closed north of Toll Plaza 140.
- Eastbound motorists will be notified prior to Toll Plaza 135
- Westbound motorists will be notified prior to Toll Plaza 145

PCMB Location / Message

The Communications Center will place the following message on a mainline PCMB prior to the I-80/I-90 Eastbound exit ramp to Toll Plaza 135.

S	R		5	8		
N	O	R	T	H		
C	L	O	S	E	D	

C	O	N	S	I	D	E	R
		A	L	T			
		R	O	U	T	E	

The Communications Center will place the following message on a mainline PCMB prior to the I-80/I-90 Westbound exit ramp to Toll Plaza 145.

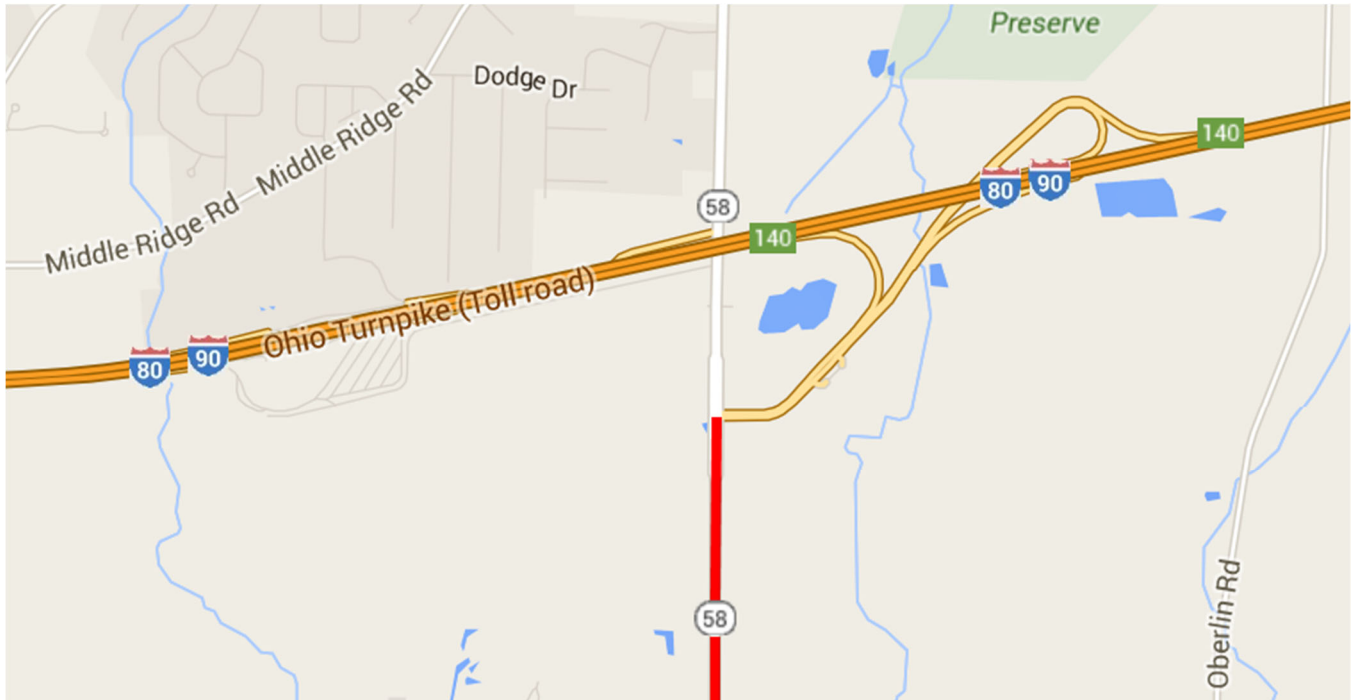
S	R		5	8		
N	O	R	T	H		
C	L	O	S	E	D	

C	O	N	S	I	D	E	R
		A	L	T			
		R	O	U	T	E	



ODOT Route Closures SR 58 SB south of Toll Plaza 140

General Play Information



— Closed section

Closure Notes

- SR 58 SB closed south of Toll Plaza 140.
- Eastbound motorists will be notified prior to Toll Plaza 135
- Westbound motorists will be notified prior to Toll Plaza 145

PCMB Location / Message

The Communications Center will place the following message on a mainline PCMB prior to the I-80/I-90 Eastbound exit ramp to Toll Plaza 135.

S	R	5	8		
S	O	U	T	H	
C	L	O	S	E	D

C	O	N	S	I	D	E	R
		A	L	T			
		R	O	U	T	E	

The Communications Center will place the following message on a mainline PCMB prior to the I-80/I-90 Westbound exit ramp to Toll Plaza 145.

S	R	5	8		
S	O	U	T	H	
C	L	O	S	E	D

C	O	N	S	I	D	E	R
		A	L	T			
		R	O	U	T	E	

Incident Location

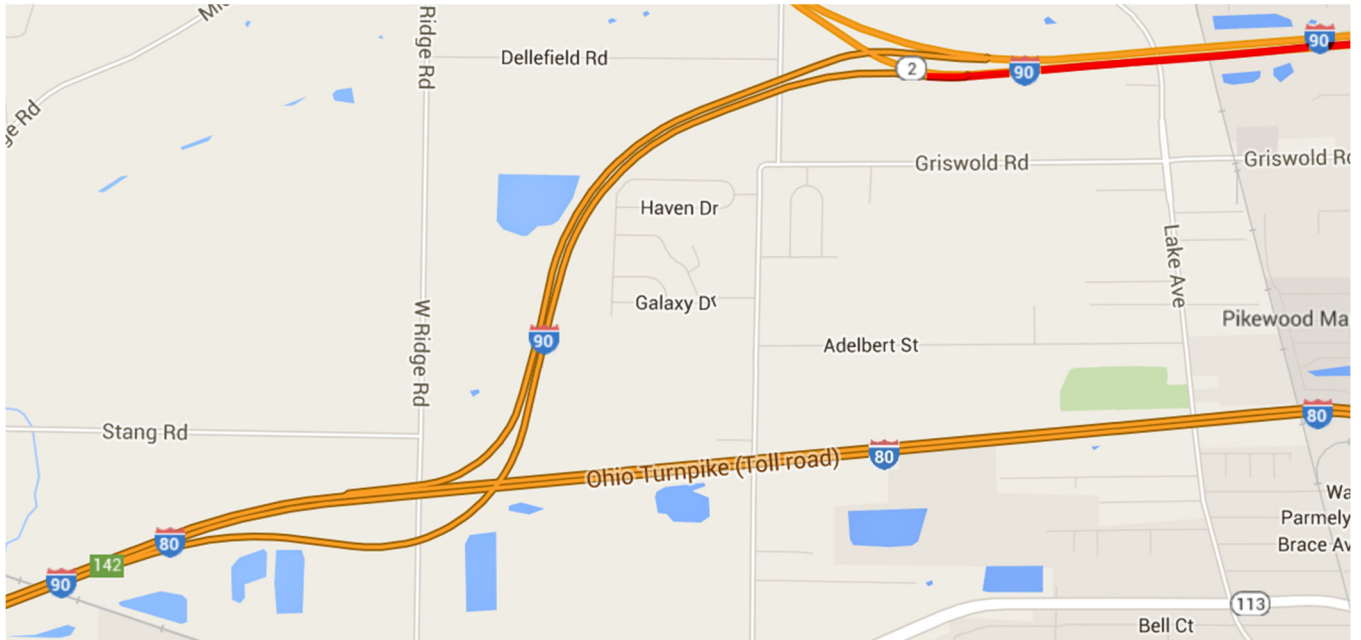
I-90 (Lorain County)

Toll Plaza 142 (milepost 142.8)



ODOT Route Closures I-90 EB east of Toll Plaza 142

General Play Information



— Closed section

Closure Notes

- I-90 EB closed east of Toll Plaza 142.
- Eastbound motorists will be notified prior to Toll Plaza 140

PCMB Location / Message

The Communications Center will place the following message on a mainline PCMB prior to the I-80/I-90 Eastbound exit ramp to Toll Plaza 140.

		I	-	9	0		
		E	A	S	T		
		C	L	O	S	E	D

C	O	N	S	I	D	E	R
		A	L	T			
		R	O	U	T	E	

Incident Location

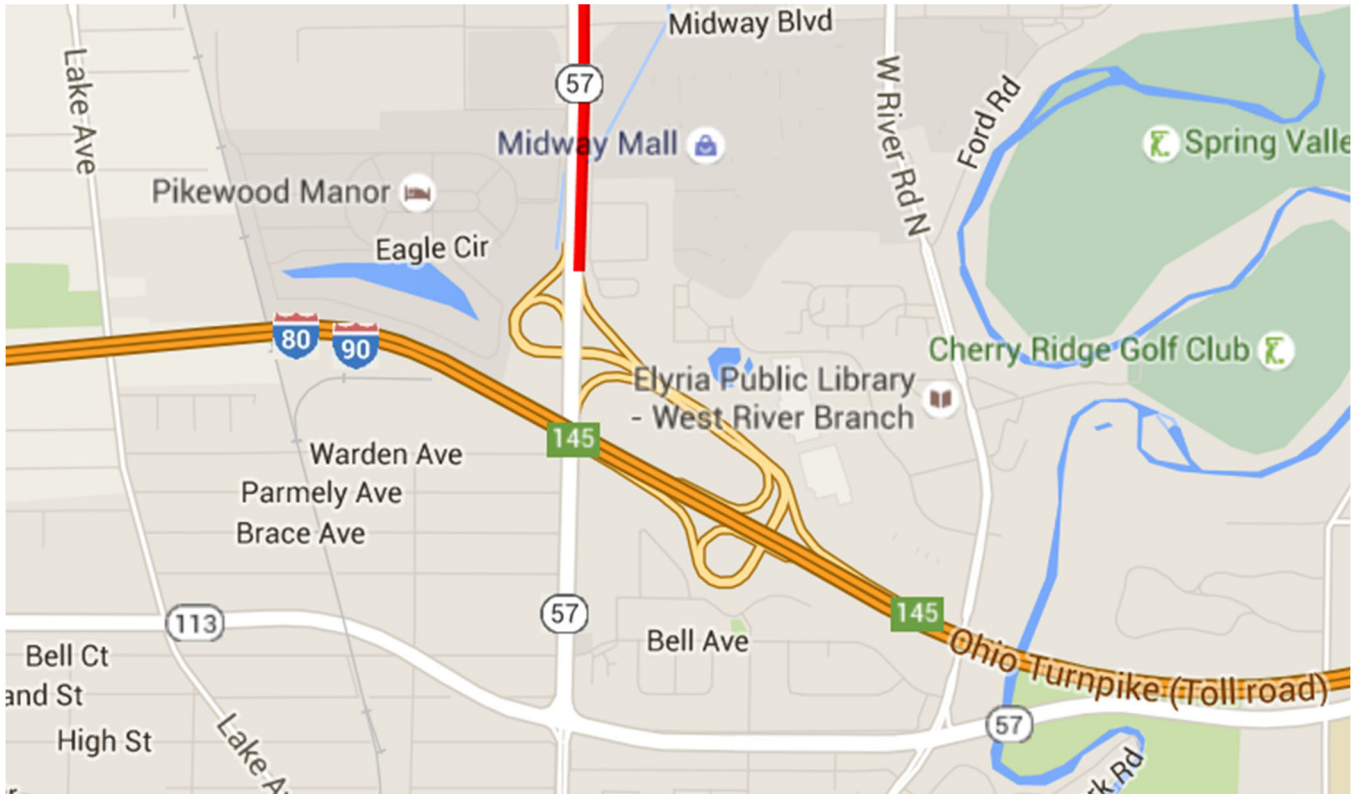
SR 57 (Lorain County)

Toll Plaza 145 (milepost 145.5)



ODOT Route Closures SR 57 NB north of Toll Plaza 145

General Play Information



— Closed section

Closure Notes

- SR 57 NB closed north of Toll Plaza 145.
- Eastbound motorists will be notified prior to Toll Plaza 142
- Westbound motorists will be notified prior to Toll Plaza 152

PCMB Location / Message

The Communications Center will place the following message on a mainline PCMB prior to the I-80 Eastbound exit ramp to Toll Plaza 142.

S	R		5	7		
N	O	R	T	H		
C	L	O	S	E	D	

C	O	N	S	I	D	E	R
		A	L	T			
		R	O	U	T	E	

The Communications Center will place the following message on a mainline PCMB prior to the I-80 Westbound exit ramp to Toll Plaza 152.

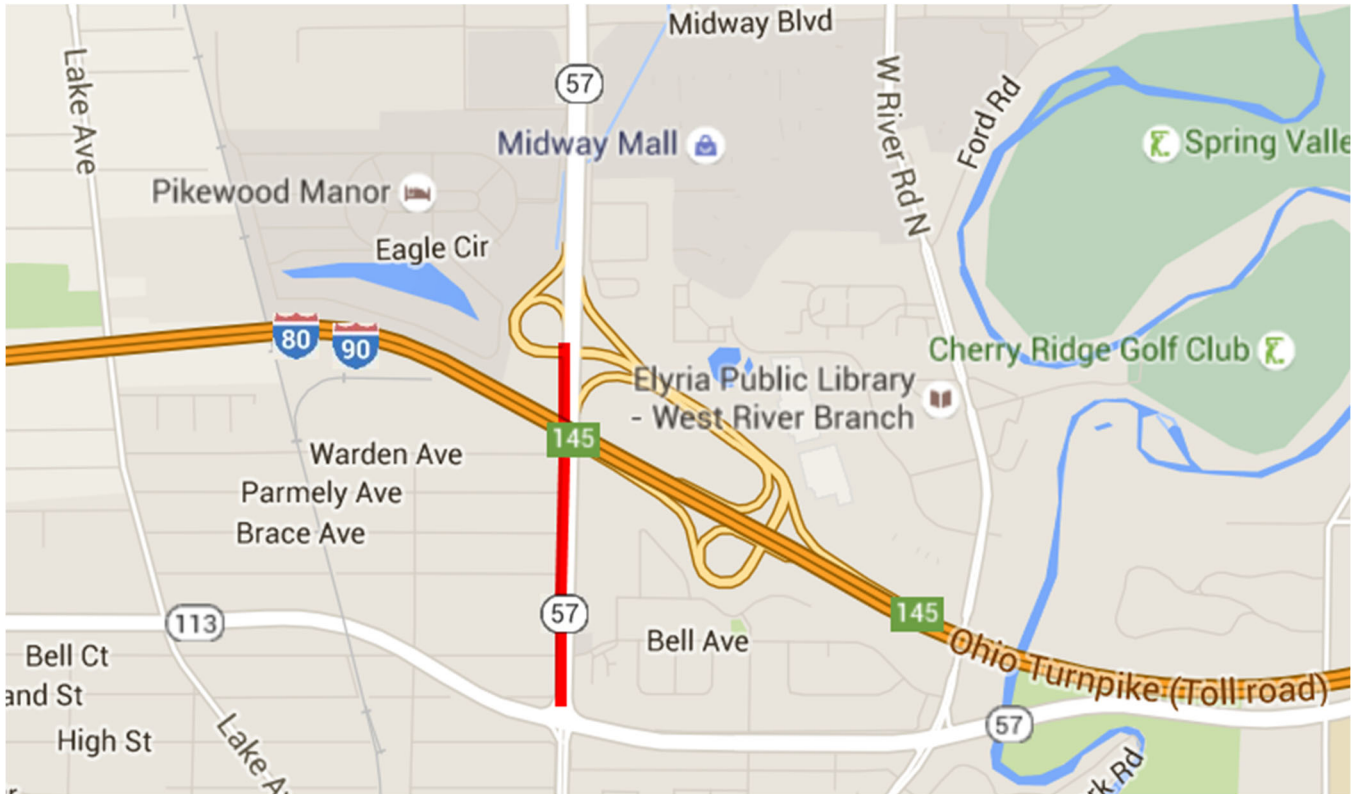
S	R		5	7		
N	O	R	T	H		
C	L	O	S	E	D	

C	O	N	S	I	D	E	R
		A	L	T			
		R	O	U	T	E	



ODOT Route Closures SR 57 SB south of Toll Plaza 145

General Play Information



— Closed section

Closure Notes

- SR 57 SB closed south of Toll Plaza 145.
- Eastbound motorists will be notified prior to Toll Plaza 140
- Westbound motorists will be notified prior to Toll Plaza 152

PCMB Location / Message

The Communications Center will place the following message on a mainline PCMB prior to the I-80 Eastbound exit ramp to Toll Plaza 145.

	S	R		5	7		
	S	O	U	T	H		
	C	L	O	S	E	D	

C	O	N	S	I	D	E	R
		A	L	T			
	R	O	U	T	E		

The Communications Center will place the following message on a mainline PCMB prior to the I-80 Westbound exit ramp to Toll Plaza 152.

	S	R		5	7		
	S	O	U	T	H		
	C	L	O	S	E	D	

C	O	N	S	I	D	E	R
		A	L	T			
	R	O	U	T	E		

Incident Location

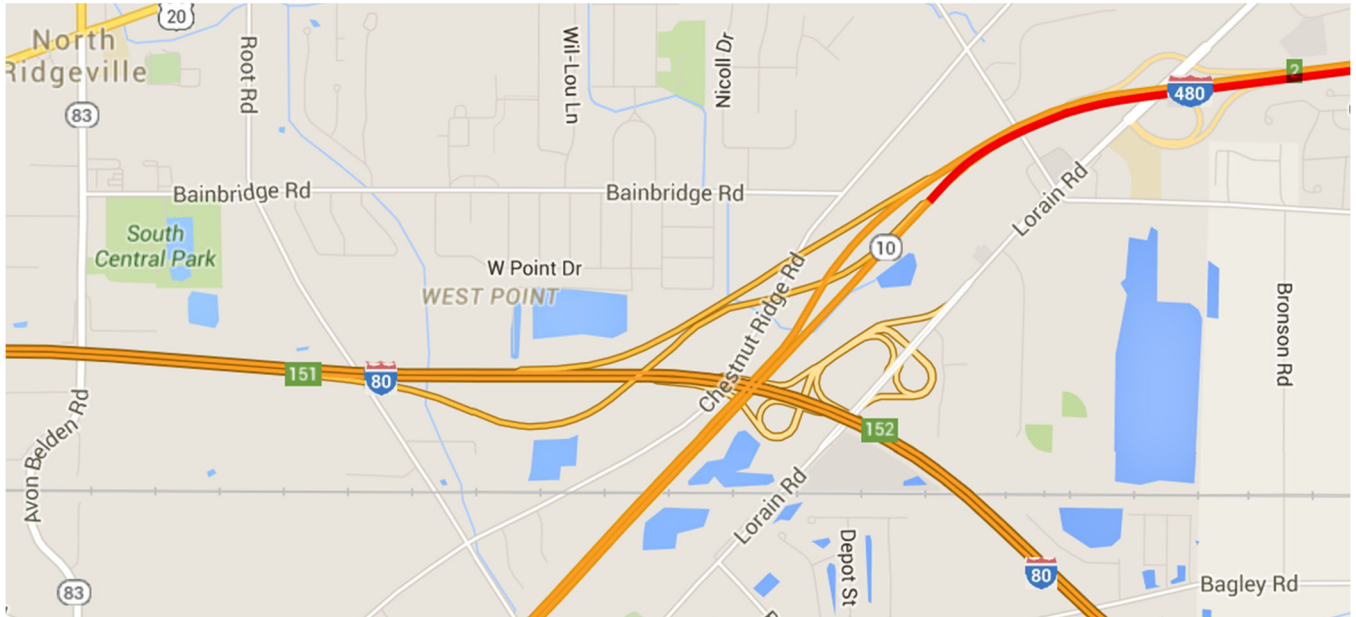
I-480 (Lorain County)

Toll Plaza 151 (milepost 151.8)



ODOT Route Closures I-480 EB east of Toll Plaza 151

General Play Information



— Closed section

Closure Notes

- I-480 EB closed east of Toll Plaza 151.
- Eastbound motorists will be notified prior to Toll Plaza 145

PCMB Location / Message

The Communications Center will place the following message on a mainline PCMB prior to the I-80 Eastbound exit ramp to Toll Plaza 145.

I	-	4	8	0		
	E	A	S	T		
C	L	O	S	E	D	

C	O	N	S	I	D	E	R
		A	L	T			
	R	O	U	T	E		

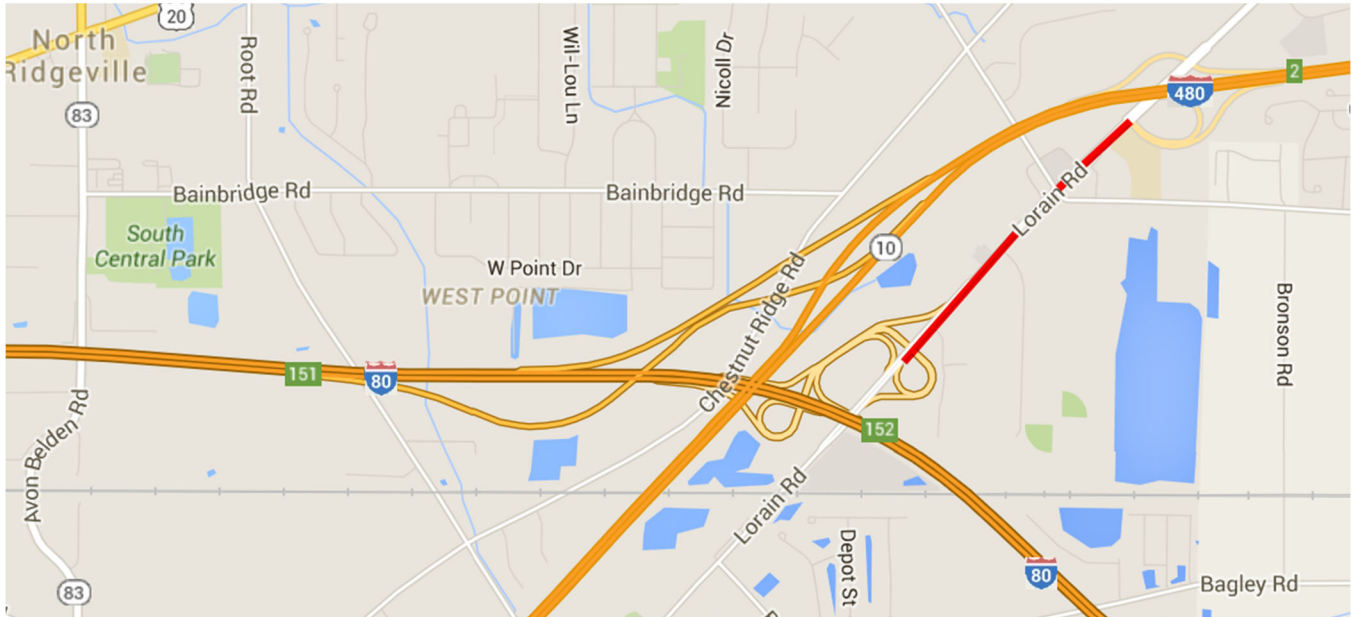
Incident Location

Lorain Road (Lorain County)
Toll Plaza 152 (milepost 152.2)



ODOT Route Closures Lorain Road EB east of Toll Plaza 152

General Play Information



— Closed section

Closure Notes

- Lorain Road EB closed east of Toll Plaza 152.
- Eastbound motorists will be notified prior to Toll Plaza 151
- Westbound motorists will be notified prior to Toll Plaza 161

PCMB Location / Message

The Communications Center will place the following message on a mainline PCMB prior to the I-80 Eastbound exit ramp to Toll Plaza 151.

L	O	R	A	I	N	
R	D		E	B		
C	L	O	S	E	D	

C	O	N	S	I	D	E	R
		A	L	T			
	R	O	U	T	E		

The Communications Center will place the following message on a mainline PCMB prior to the I-80 Westbound exit ramp to Toll Plaza 161.

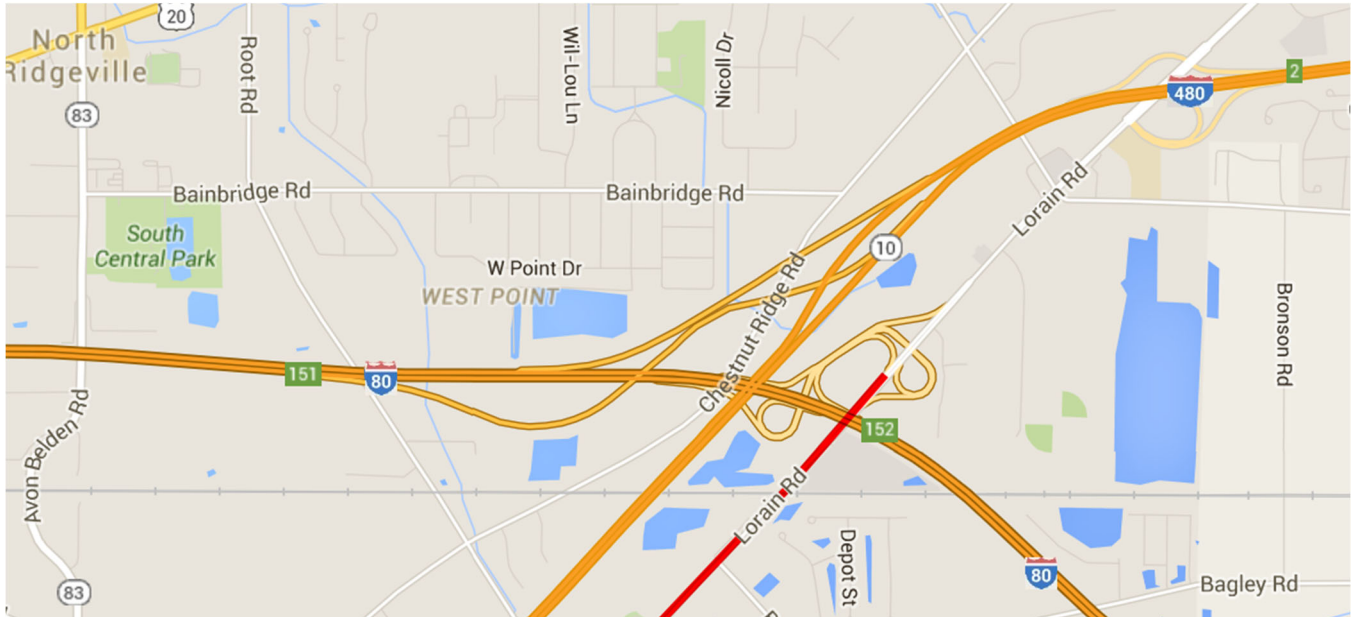
L	O	R	A	I	N	
R	D		E	B		
C	L	O	S	E	D	

C	O	N	S	I	D	E	R
		A	L	T			
	R	O	U	T	E		



ODOT Route Closures Lorain Road WB west of Toll Plaza 152

General Play Information



— Closed section

Closure Notes

- Lorain Road WB closed west of Toll Plaza 152.
- Eastbound motorists will be notified prior to Toll Plaza 145
- Westbound motorists will be notified prior to Toll Plaza 161

PCMB Location / Message

The Communications Center will place the following message on a mainline PCMB prior to the I-80 Eastbound exit ramp to Toll Plaza 145.

L	O	R	A	I	N	
R	D		W	B		
C	L	O	S	E	D	

C	O	N	S	I	D	E	R
		A	L	T			
		R	O	U	T	E	

The Communications Center will place the following message on a mainline PCMB prior to the I-80 Westbound exit ramp to Toll Plaza 161.

L	O	R	A	I	N	
R	D		W	B		
C	L	O	S	E	D	

C	O	N	S	I	D	E	R
		A	L	T			
		R	O	U	T	E	

Incident Location

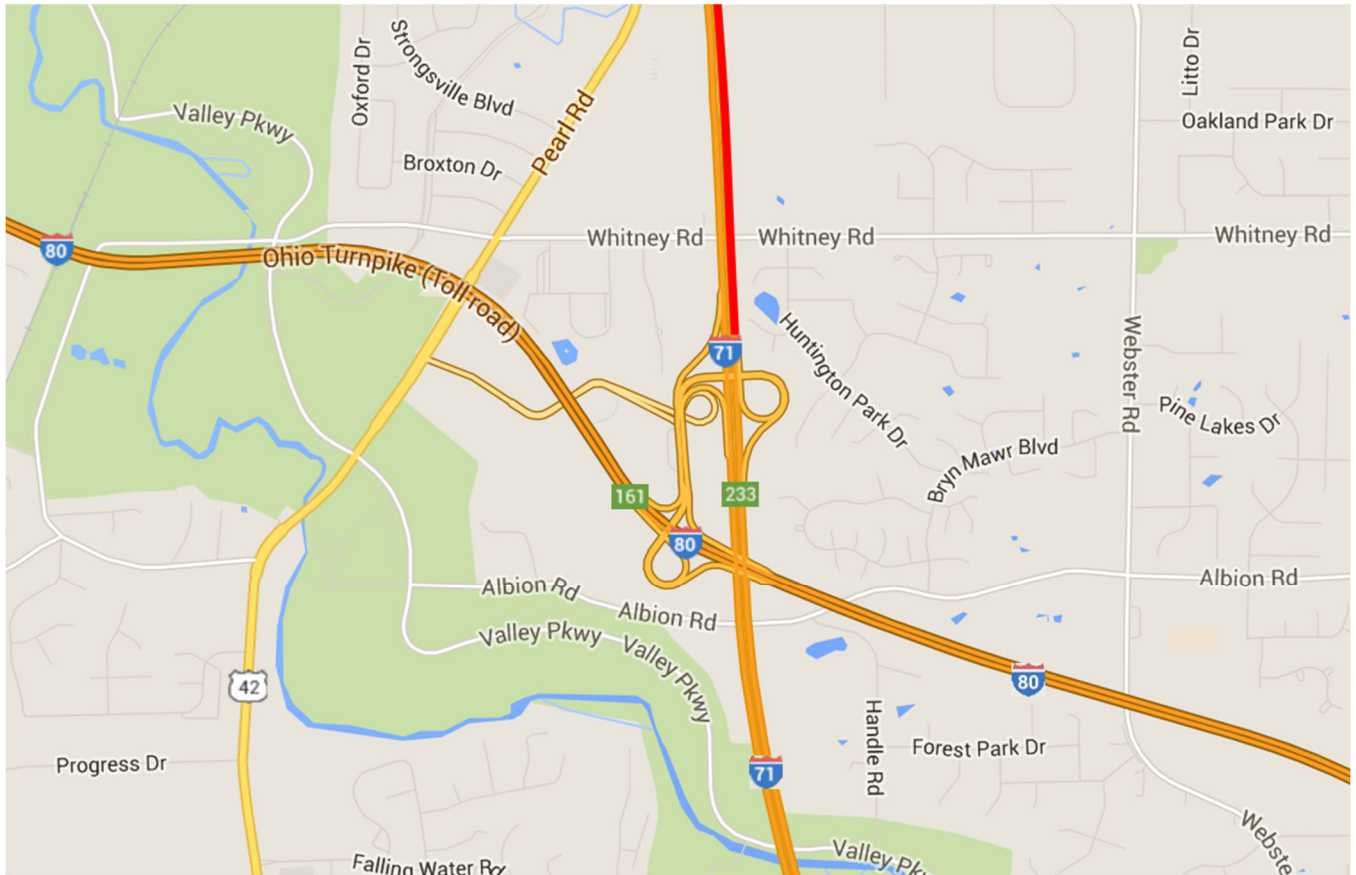
I-71 (Cuyahoga County)


Toll Plaza 161 (milepost 161.8)



ODOT Route Closures I-71 NB north of Toll Plaza 161

General Play Information



 Closed section

Closure Notes

- I-71 NB closed north of Toll Plaza 161.
- Eastbound motorists will be notified prior to Toll Plaza 151
- Westbound motorists will be notified prior to Toll Plaza 173

PCMB Location / Message

The Communications Center will place the following message on a mainline PCMB prior to the I-80 Eastbound exit ramp to Toll Plaza 151.

		I	-	7	1		
	N	O	R	T	H		
	C	L	O	S	E	D	

C	O	N	S	I	D	E	R
		A	L	T			
	R	O	U	T	E		

The Communications Center will place the following message on a mainline PCMB prior to the I-80 Westbound exit ramp to Toll Plaza 173.

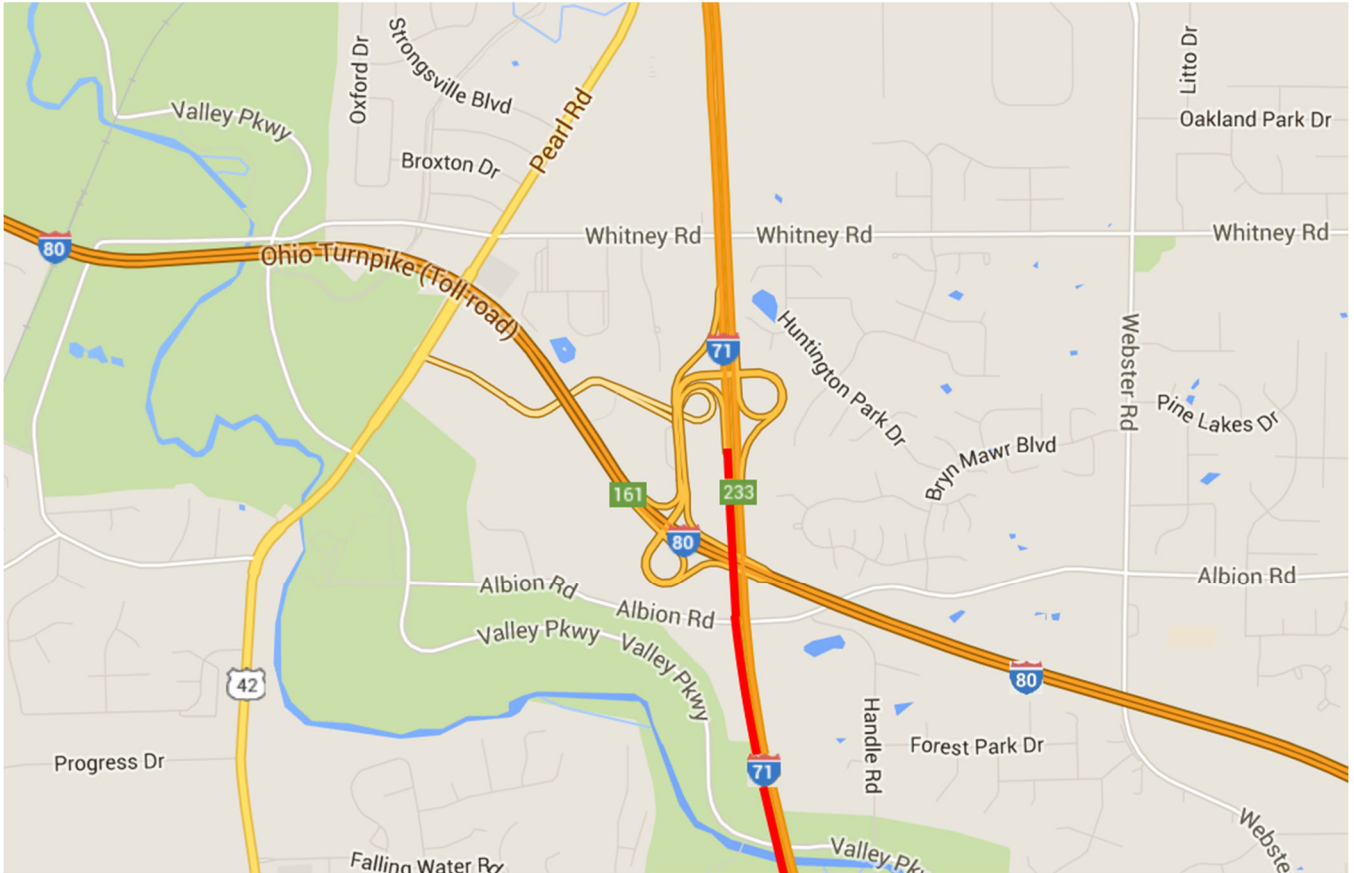
		I	-	7	1		
	N	O	R	T	H		
	C	L	O	S	E	D	


C	O	N	S	I	D	E	R
		A	L	T			
	R	O	U	T	E		



ODOT Route Closures I-71 SB south of Toll Plaza 161

General Play Information



 Closed section

Closure Notes

- I-71 SB closed south of Toll Plaza 161.
- Eastbound motorists will be notified prior to Toll Plaza 151
- Westbound motorists will be notified prior to Toll Plaza 173

PCMB Location / Message

The Communications Center will place the following message on a mainline PCMB prior to the I-80 Eastbound exit ramp to Toll Plaza 151.

		I	-	7	1		
	S	O	U	T	H		
	C	L	O	S	E	D	

C	O	N	S	I	D	E	R
		A	L	T			
	R	O	U	T	E		

The Communications Center will place the following message on a mainline PCMB prior to the I-80 Westbound exit ramp to Toll Plaza 173.

		I	-	7	1		
	S	O	U	T	H		
	C	L	O	S	E	D	

C	O	N	S	I	D	E	R
		A	L	T			
	R	O	U	T	E		

Incident Location

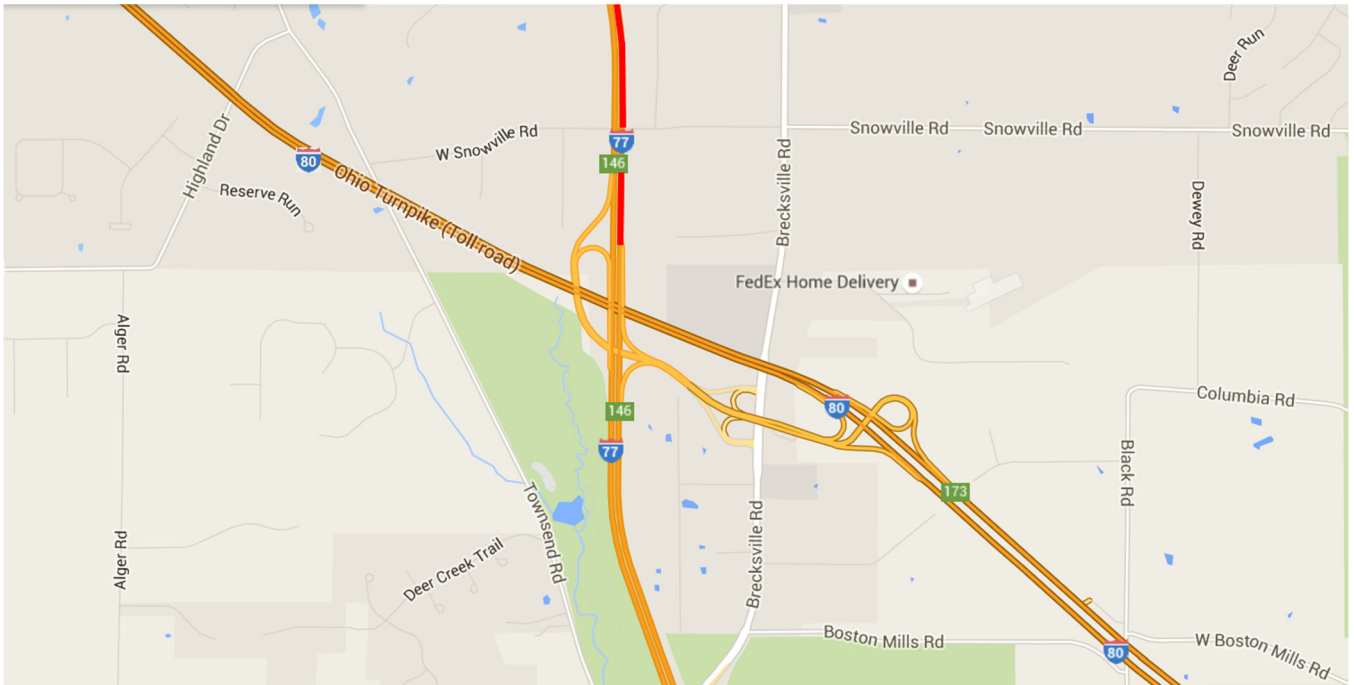
I-77 (Summit County)

Toll Plaza 173 (milepost 173.2)



ODOT Route Closures I-77 NB north of Toll Plaza 173

General Play Information



— Closed section

Closure Notes

- I-77 NB closed north of Toll Plaza 173.
- Eastbound motorists will be notified prior to Toll Plaza 161
- Westbound motorists will be notified prior to Toll Plaza 180

PCMB Location / Message

The Communications Center will place the following message on a mainline PCMB prior to the I-80 Eastbound exit ramp to Toll Plaza 161.

		I	-	7	7		
	N	O	R	T	H		
	C	L	O	S	E	D	

C	O	N	S	I	D	E	R
		A	L	T			
	R	O	U	T	E		

The Communications Center will place the following message on a mainline PCMB prior to the I-80 Westbound exit ramp to Toll Plaza 180.

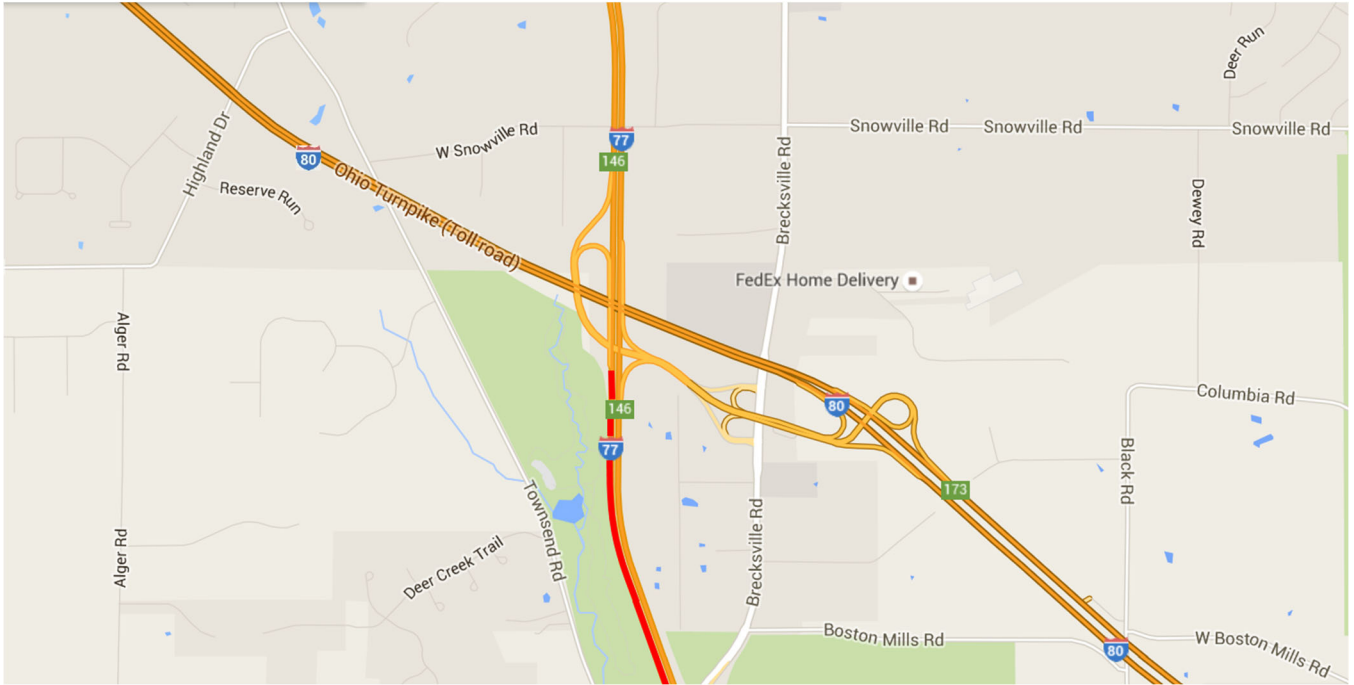
		I	-	7	7		
	N	O	R	T	H		
	C	L	O	S	E	D	


C	O	N	S	I	D	E	R
		A	L	T			
	R	O	U	T	E		



ODOT Route Closures I-77 SB south of Toll Plaza 173

General Play Information



 Closed section

Closure Notes

- I-77 SB closed south of Toll Plaza 173.
- Eastbound motorists will be notified prior to Toll Plaza 161
- Westbound motorists will be notified prior to Toll Plaza 180

PCMB Location / Message

The Communications Center will place the following message on a mainline PCMB prior to the I-80 Eastbound exit ramp to Toll Plaza 161.

		I	-	7	7		
	S	O	U	T	H		
	C	L	O	S	E	D	

C	O	N	S	I	D	E	R
		A	L	T			
		R	O	U	T	E	

The Communications Center will place the following message on a mainline PCMB prior to the I-80 Westbound exit ramp to Toll Plaza 180.

		I	-	7	7		
	S	O	U	T	H		
	C	L	O	S	E	D	

C	O	N	S	I	D	E	R
		A	L	T			
		R	O	U	T	E	

Incident Location

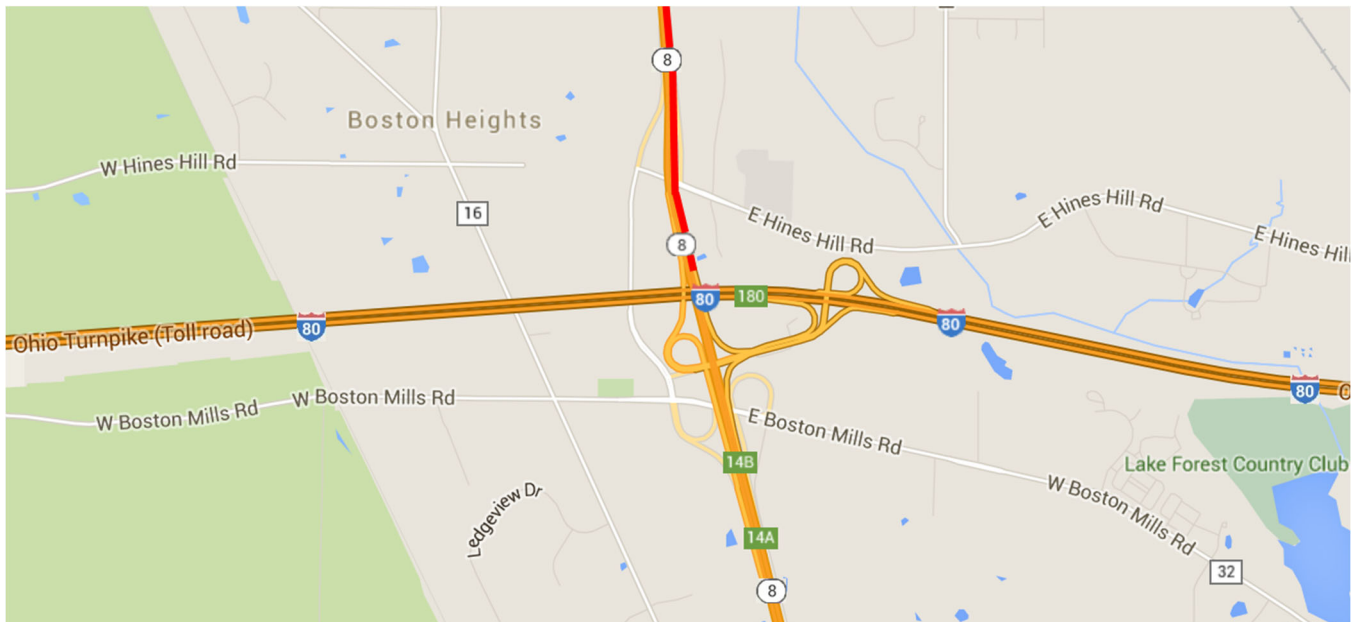
SR 8 (Summit County)

Toll Plaza 180 (milepost 180.3)



ODOT Route Closures SR 8 NB north of Toll Plaza 180

General Play Information



— Closed section

Closure Notes

- SR 8 NB closed north of Toll Plaza 180.
- Eastbound motorists will be notified prior to Toll Plaza 173
- Westbound motorists will be notified prior to Toll Plaza 187

PCMB Location / Message

The Communications Center will place the following message on a mainline PCMB prior to the I-80 Eastbound exit ramp to Toll Plaza 173.

		S	R	8		
	N	O	R	T	H	
	C	L	O	S	E	D

C	O	N	S	I	D	E	R
		A	L	T			
	R	O	U	T	E		

The Communications Center will place the following message on a mainline PCMB prior to the I-80 Westbound exit ramp to Toll Plaza 187.

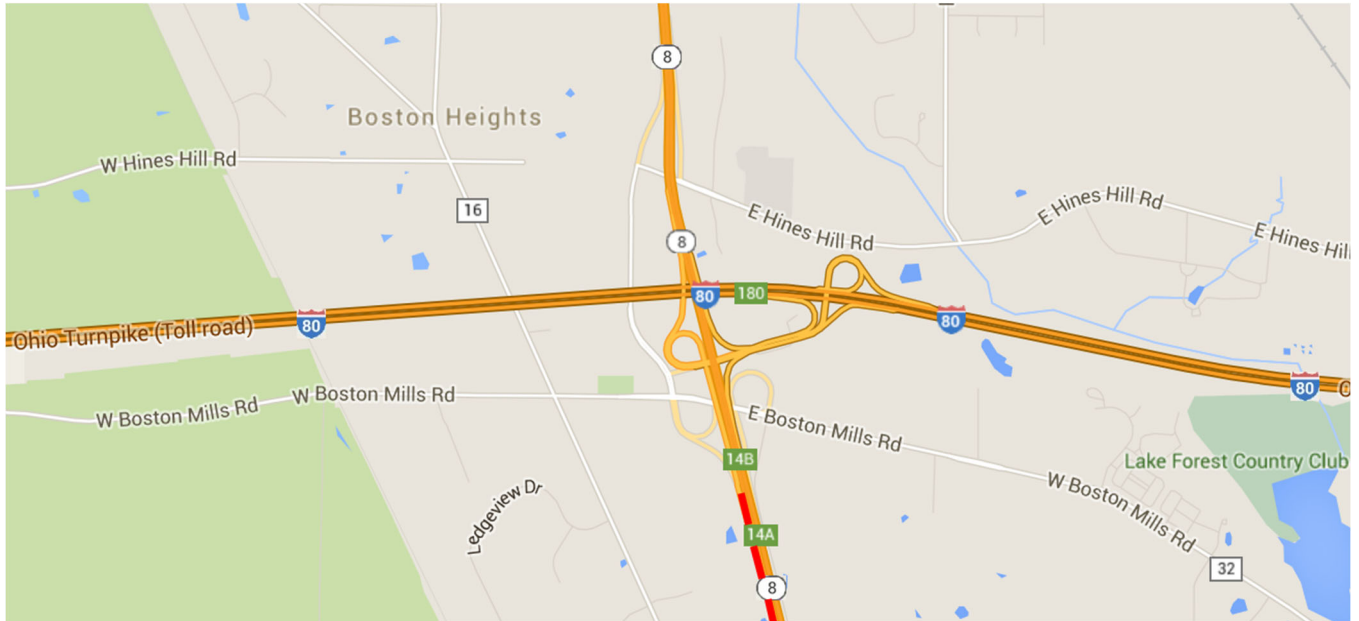
		S	R	8		
	N	O	R	T	H	
	C	L	O	S	E	D

C	O	N	S	I	D	E	R
		A	L	T			
	R	O	U	T	E		



ODOT Route Closures SR 8 SB south of Toll Plaza 180

General Play Information



 Closed section

Closure Notes

- SR 8 SB closed south of Toll Plaza 180.
- Eastbound motorists will be notified prior to Toll Plaza 173
- Westbound motorists will be notified prior to Toll Plaza 187

PCMB Location / Message

The Communications Center will place the following message on a mainline PCMB prior to the I-80 Eastbound exit ramp to Toll Plaza 173.

		S	R	8		
	N	O	R	T	H	
	C	L	O	S	E	D

C	O	N	S	I	D	E	R
		A	L	T			
	R	O	U	T	E		

The Communications Center will place the following message on a mainline PCMB prior to the I-80 Westbound exit ramp to Toll Plaza 187.

		S	R	8		
	N	O	R	T	H	
	C	L	O	S	E	D

C	O	N	S	I	D	E	R
		A	L	T			
	R	O	U	T	E		

Incident Location

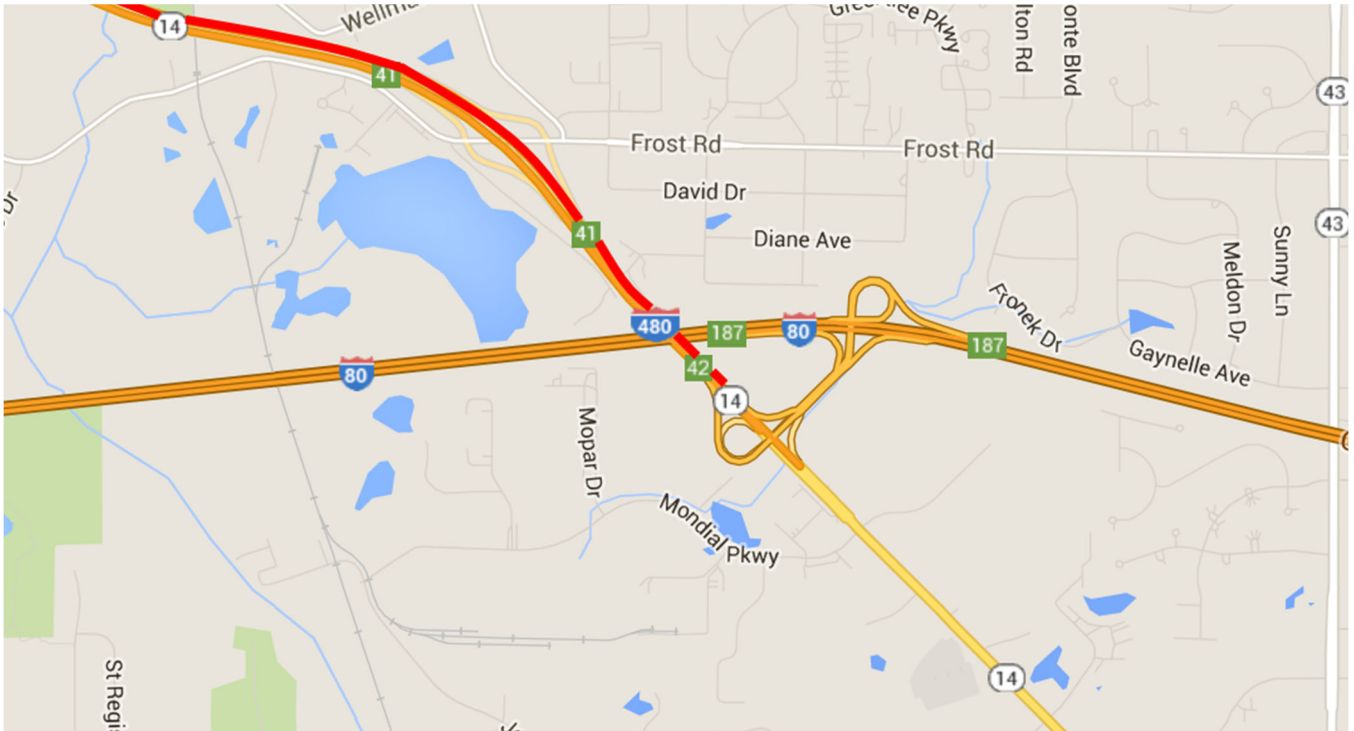
I-480 / SR 14 (Portage County)


Toll Plaza 187 (milepost 187.2)



ODOT Route Closures I-480 WB north of Toll Plaza 187

General Play Information



 Closed section

Closure Notes

- I-480 WB closed north of Toll Plaza 187.
- Eastbound motorists will be notified prior to Toll Plaza 180
- Westbound motorists will be notified prior to Toll Plaza 193

PCMB Location / Message

The Communications Center will place the following message on a mainline PCMB prior to the I-80 Eastbound exit ramp to Toll Plaza 180.

I	-	4	8	0		
		W	E	S	T	
C	L	O	S	E	D	

C	O	N	S	I	D	E	R
		A	L	T			
R	O	U	T	E			

The Communications Center will place the following message on a mainline PCMB prior to the I-80 Westbound exit ramp to Toll Plaza 193.

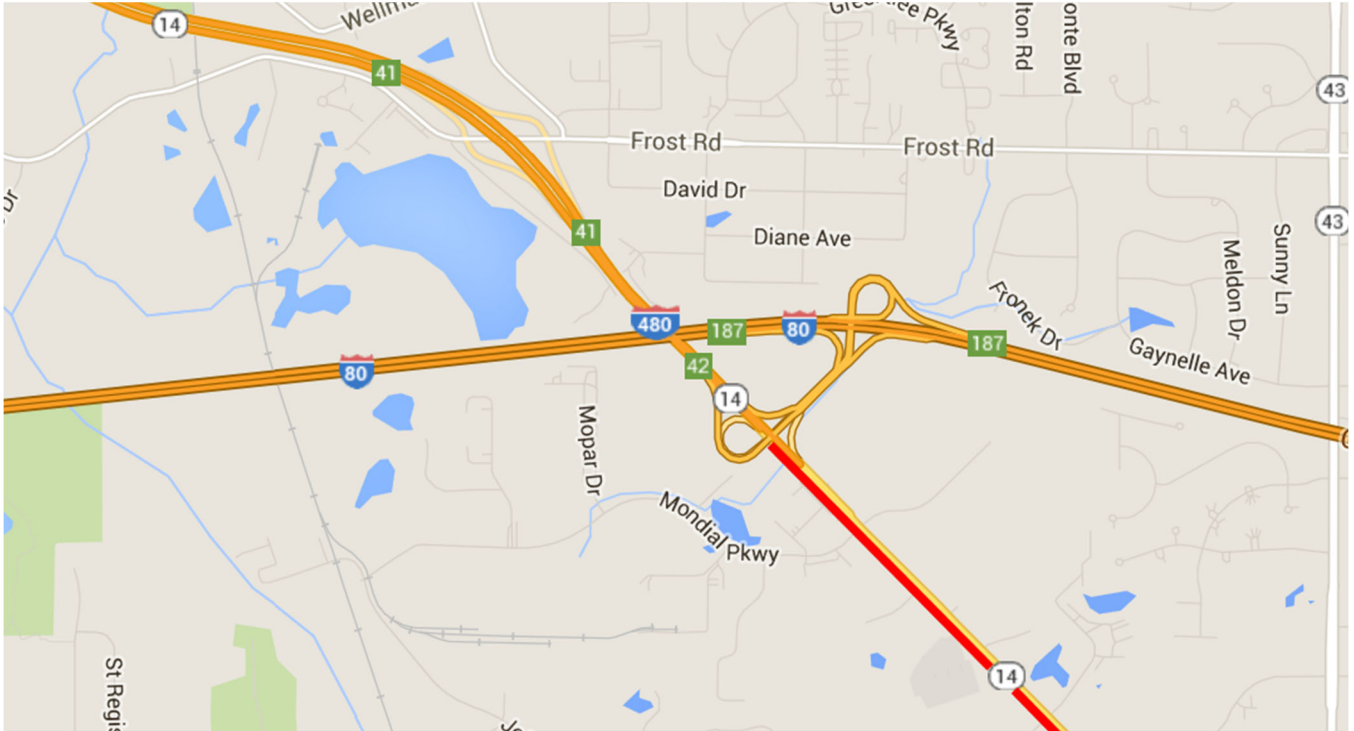
I	-	4	8	0		
		W	E	S	T	
C	L	O	S	E	D	

C	O	N	S	I	D	E	R
		A	L	T			
R	O	U	T	E			



ODOT Route Closures SR 14 EB south of Toll Plaza 187

General Play Information



— Closed section

Closure Notes

- SR 14 EB closed south of Toll Plaza 187.
- Eastbound motorists will be notified prior to Toll Plaza 180
- Westbound motorists will be notified prior to Toll Plaza 193

PCMB Location / Message

The Communications Center will place the following message on a mainline PCMB prior to the I-80 Eastbound exit ramp to Toll Plaza 180.

	S	R		1	4		
		E	A	S	T		
	C	L	O	S	E	D	

C	O	N	S	I	D	E	R
		A	L	T			
	R	O	U	T	E		

The Communications Center will place the following message on a mainline PCMB prior to the I-80 Westbound exit ramp to Toll Plaza 193.

	S	R		1	4		
		E	A	S	T		
	C	L	O	S	E	D	

C	O	N	S	I	D	E	R
		A	L	T			
	R	O	U	T	E		

Incident Location

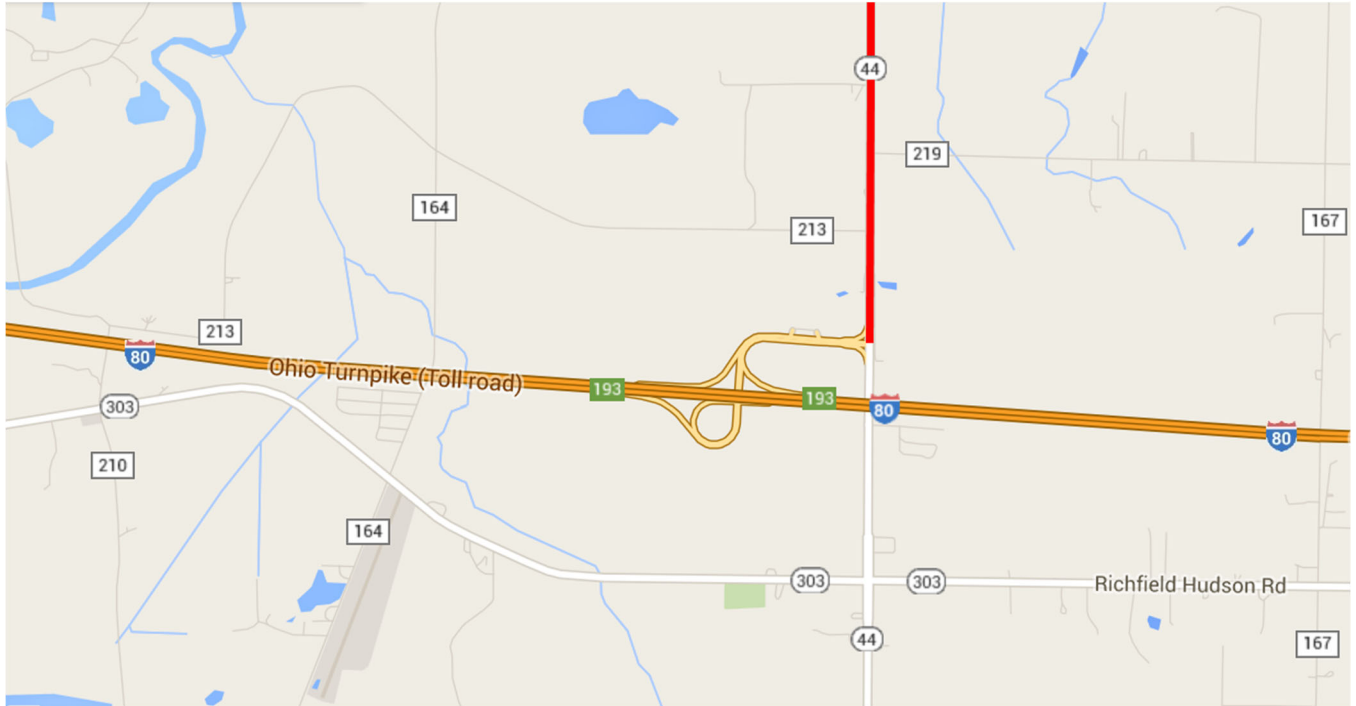
SR 44 (Portage County)


Toll Plaza 193 (milepost 193.9)



ODOT Route Closures SR 44 NB north of Toll Plaza 193

General Play Information



 Closed section

Closure Notes

- SR 44 NB closed north of Toll Plaza 193.
- Eastbound motorists will be notified prior to Toll Plaza 187
- Westbound motorists will be notified prior to Toll Plaza 209

PCMB Location / Message

The Communications Center will place the following message on a mainline PCMB prior to the I-80 Eastbound exit ramp to Toll Plaza 187.

S	R	4	4		
N	O	R	T	H	
C	L	O	S	E	D

C	O	N	S	I	D	E	R
		A	L	T			
		R	O	U	T	E	

The Communications Center will place the following message on a mainline PCMB prior to the I-80 Westbound exit ramp to Toll Plaza 209.

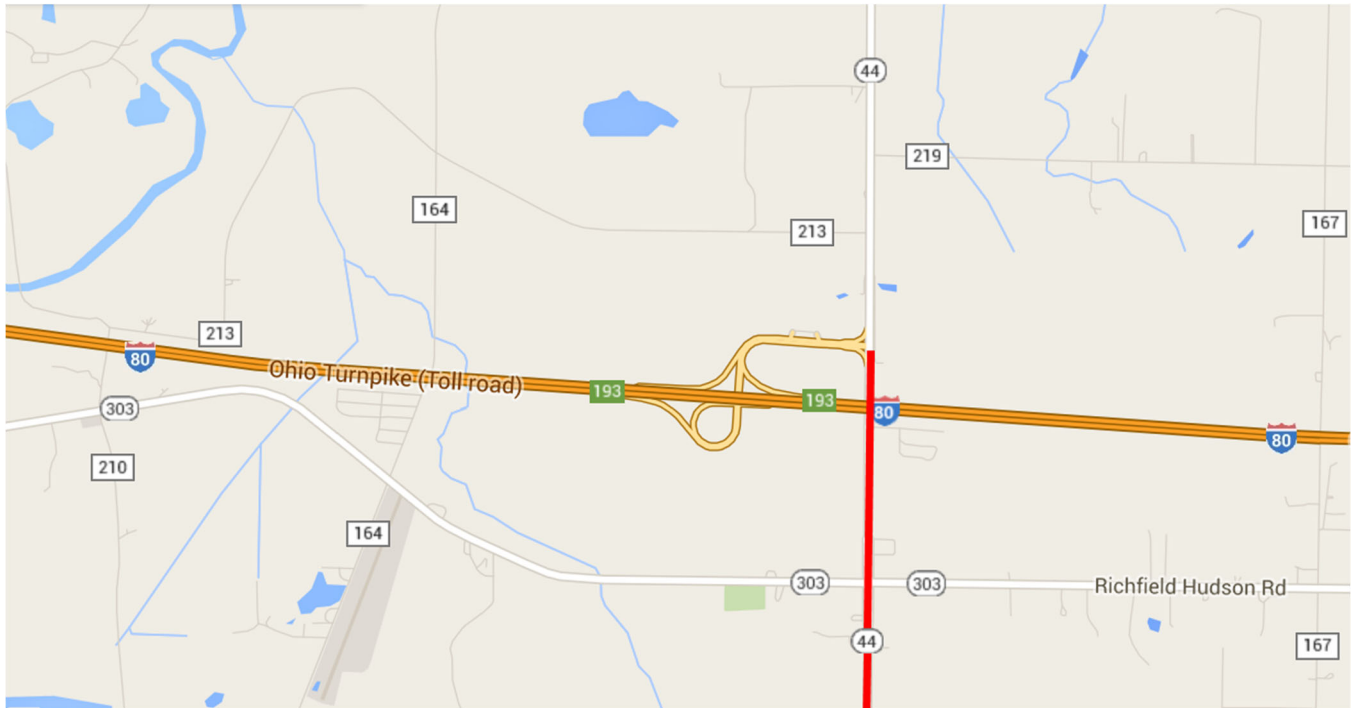
S	R	4	4		
N	O	R	T	H	
C	L	O	S	E	D


C	O	N	S	I	D	E	R
		A	L	T			
		R	O	U	T	E	



ODOT Route Closures SR 44 SB south of Toll Plaza 193

General Play Information



 Closed section

Closure Notes

- SR 44 SB closed south of Toll Plaza 193.
- Eastbound motorists will be notified prior to Toll Plaza 187
- Westbound motorists will be notified prior to Toll Plaza 209

PCMB Location / Message

The Communications Center will place the following message on a mainline PCMB prior to the I-80 Eastbound exit ramp to Toll Plaza 187.

	S	R		4	4		
	S	O	U	T	H		
	C	L	O	S	E	D	

C	O	N	S	I	D	E	R
		A	L	T			
	R	O	U	T	E		

The Communications Center will place the following message on a mainline PCMB prior to the I-80 Westbound exit ramp to Toll Plaza 209.

	S	R		4	4		
	S	O	U	T	H		
	C	L	O	S	E	D	

C	O	N	S	I	D	E	R
		A	L	T			
	R	O	U	T	E		

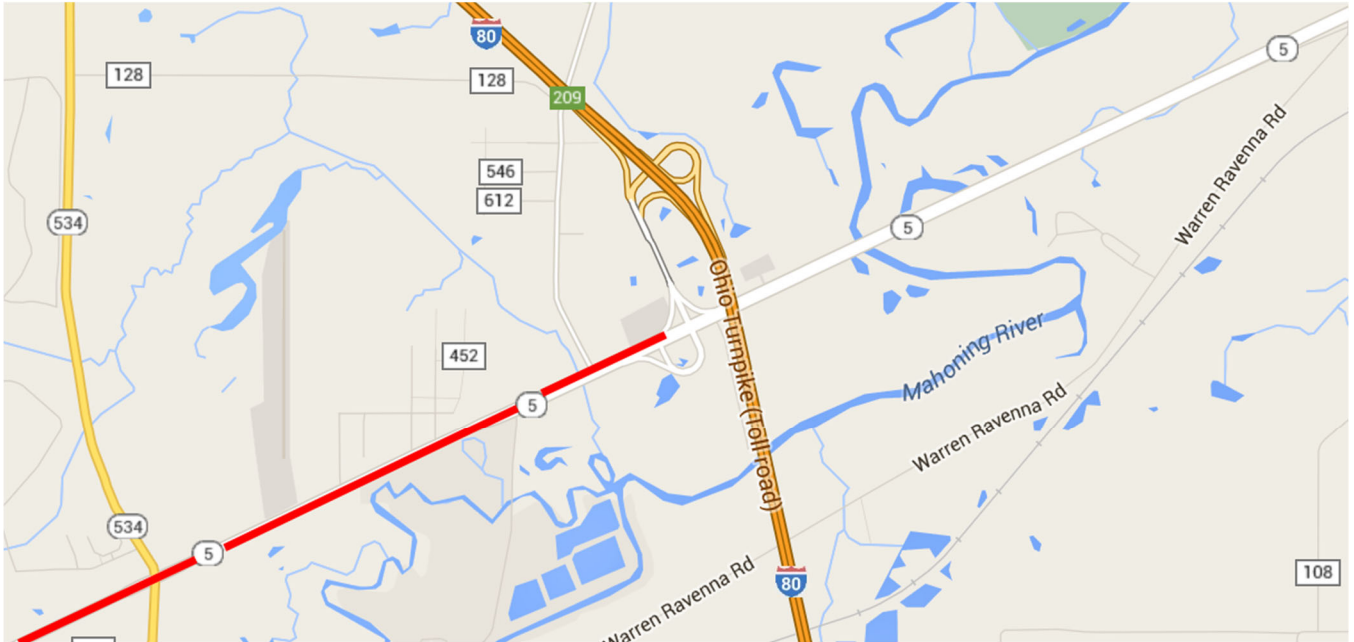
Incident Location

SR 5 (Trumbull County)
Toll Plaza 209 (milepost 209.2)



ODOT Route Closures SR 5 WB west of Toll Plaza 209

General Play Information



— Closed section

Closure Notes

- SR 5 WB closed west of Toll Plaza 209.
- Eastbound motorists will be notified prior to Toll Plaza 193
- Westbound motorists will be notified prior to Toll Plaza 216

PCMB Location / Message

The Communications Center will place the following message on a mainline PCMB prior to the I-80 Eastbound exit ramp to Toll Plaza 193.

		S	R	5			
		W	E	S	T		
		C	L	O	S	E	D

C	O	N	S	I	D	E	R
		A	L	T			
		R	O	U	T	E	

The Communications Center will place the following message on a mainline PCMB prior to the I-80 Westbound exit ramp to Toll Plaza 216.

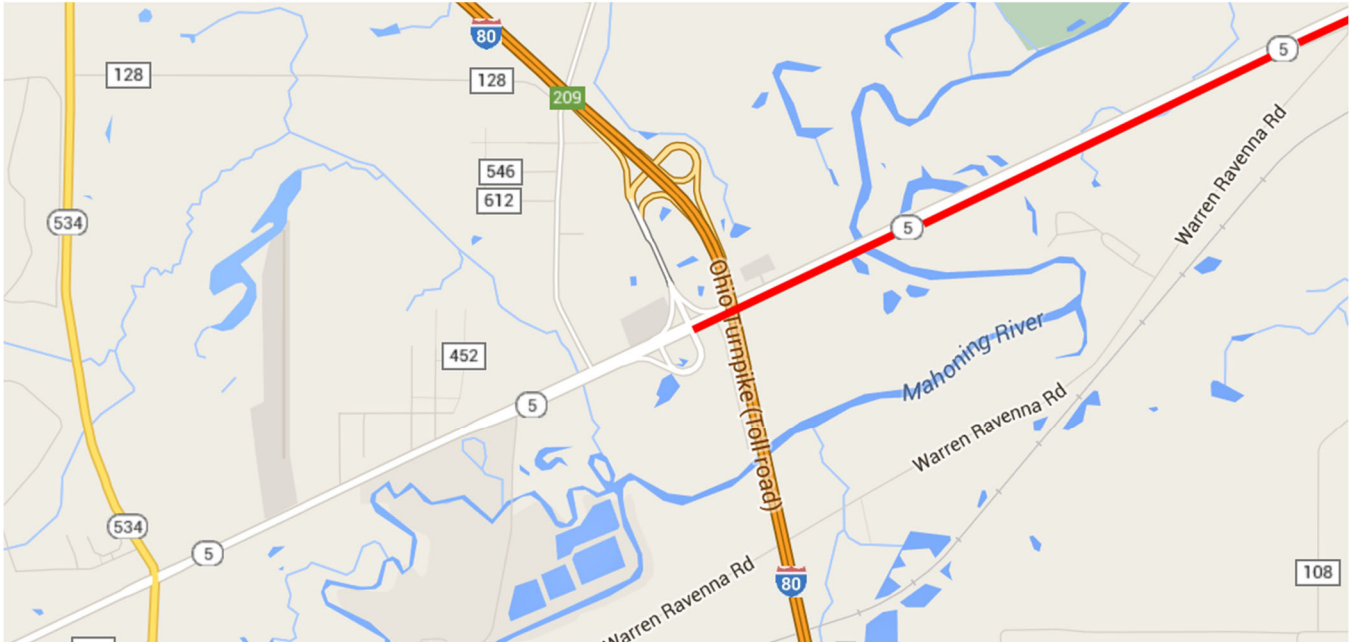
		S	R	5			
		W	E	S	T		
		C	L	O	S	E	D

C	O	N	S	I	D	E	R
		A	L	T			
		R	O	U	T	E	



ODOT Route Closures SR 5 EB east of Toll Plaza 209

General Play Information



— Closed section

Closure Notes

- SR 5 EB closed east of Toll Plaza 209.
- Eastbound motorists will be notified prior to Toll Plaza 193
- Westbound motorists will be notified prior to Toll Plaza 216

PCMB Location / Message

The Communications Center will place the following message on a mainline PCMB prior to the I-80 Eastbound exit ramp to Toll Plaza 193.

		S	R		5		
		E	A	S	T		
		C	L	O	S	E	D

C	O	N	S	I	D	E	R
		A	L	T			
		R	O	U	T	E	

The Communications Center will place the following message on a mainline PCMB prior to the I-80 Westbound exit ramp to Toll Plaza 216.

		S	R		5		
		E	A	S	T		
		C	L	O	S	E	D

C	O	N	S	I	D	E	R
		A	L	T			
		R	O	U	T	E	

Incident Location

**I-80 / I-76 (Mahoning County)
Toll Plaza 218 (milepost 218.7)**



ODOT Route Closures I-80 EB east of Toll Plaza 218

General Play Information



— Closed section

Closure Notes

- I-80 EB closed east of Toll Plaza 218.
- Eastbound motorists will be notified prior to Toll Plaza 215
- Westbound motorists will be notified prior to Toll Plaza 234

PCMB Location / Message

The Communications Center will place the following message on a mainline PCMB prior to the I-80 Eastbound exit ramp to Toll Plaza 215.

		I	-	8	0		
		E	A	S	T		
		C	L	O	S	E	D

C	O	N	S	I	D	E	R
		A	L	T			
		R	O	U	T	E	

The Communications Center will place the following message on a mainline PCMB prior to the I-76 Westbound exit ramp to Toll Plaza 234.

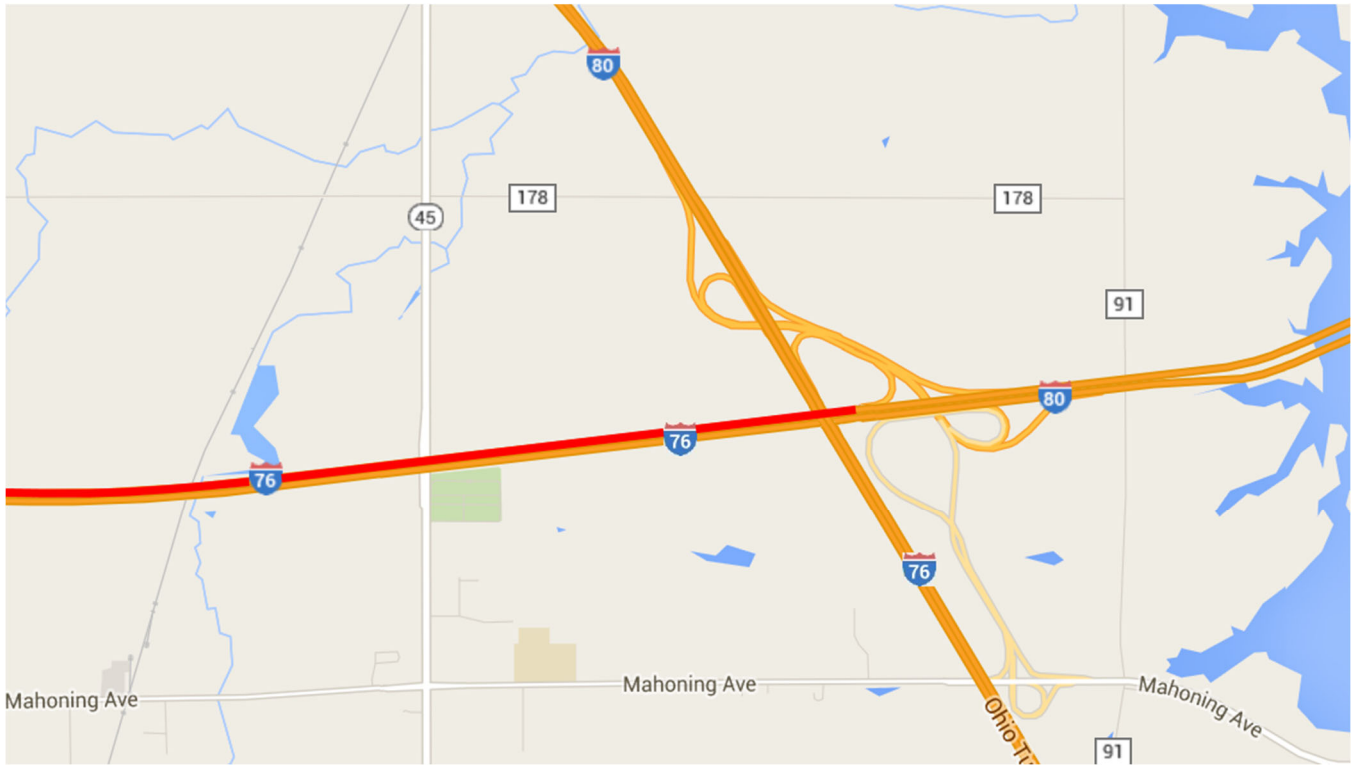
		I	-	8	0		
		E	A	S	T		
		C	L	O	S	E	D

C	O	N	S	I	D	E	R
		A	L	T			
		R	O	U	T	E	



ODOT Route Closures I-76 WB west of Toll Plaza 218

General Play Information



— Closed section

Closure Notes

- I-76 WB closed west of Toll Plaza 218.
- Eastbound motorists will be notified prior to Toll Plaza 215
- Westbound motorists will be notified prior to Toll Plaza 234

PCMB Location / Message

The Communications Center will place the following message on a mainline PCMB prior to the I-80 Eastbound exit ramp to Toll Plaza 215.

		I	-	8	0		
		W	E	S	T		
		C	L	O	S	E	D

C	O	N	S	I	D	E	R
		A	L	T			
		R	O	U	T	E	

The Communications Center will place the following message on a mainline PCMB prior to the I-76 Westbound exit ramp to Toll Plaza 234.

		I	-	8	0		
		W	E	S	T		
		C	L	O	S	E	D

C	O	N	S	I	D	E	R
		A	L	T			
		R	O	U	T	E	

Incident Location

SR 7 (Mahoning County)

Toll Plaza 232 (milepost 232.9)



ODOT Route Closures SR 7 NB north of Toll Plaza 232

General Play Information



— Closed section

Closure Notes

- SR 7 NB closed north of Toll Plaza 232.
- Eastbound motorists will be notified prior to Toll Plaza 218
- Westbound motorists will be notified prior to Toll Plaza 234

PCMB Location / Message

The Communications Center will place the following message on a mainline PCMB prior to the I-76 Eastbound exit ramp to Toll Plaza 218.

		S	R	7		
	N	O	R	T	H	
	C	L	O	S	E	D

C	O	N	S	I	D	E	R
		A	L	T			
	R	O	U	T	E		

The Communications Center will place the following message on a mainline PCMB prior to the I-76 Westbound exit ramp to Toll Plaza 234.

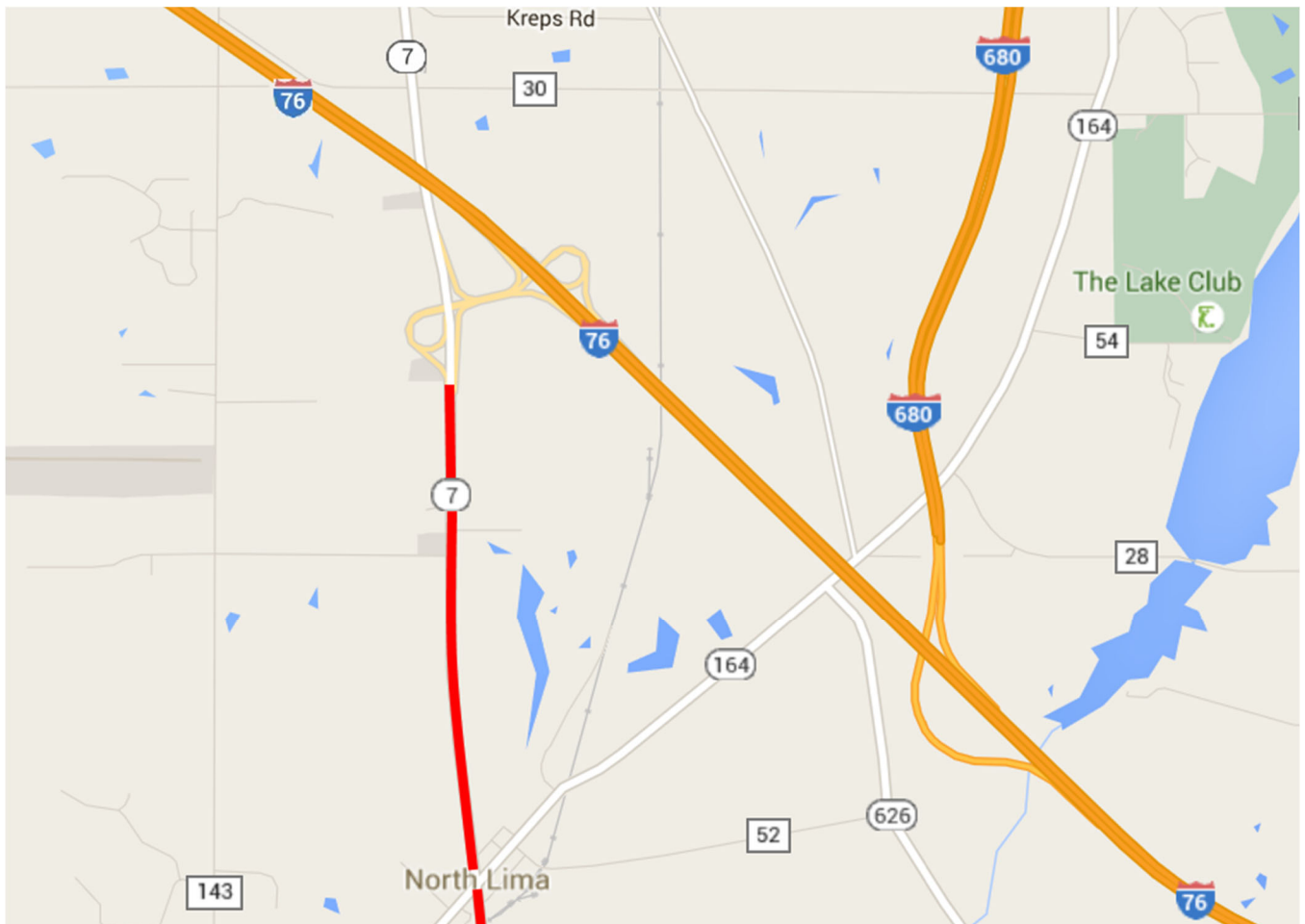
		S	R	7		
	N	O	R	T	H	
	C	L	O	S	E	D

C	O	N	S	I	D	E	R
		A	L	T			
	R	O	U	T	E		



ODOT Route Closures SR 7 SB south of Toll Plaza 232

General Play Information



 Closed section

Closure Notes

- SR 7 SB closed south of Toll Plaza 232.
- Eastbound motorists will be notified prior to Toll Plaza 218
- Westbound motorists will be notified prior to Toll Plaza 234

PCMB Location / Message

The Communications Center will place the following message on a mainline PCMB prior to the I-76 Eastbound exit ramp to Toll Plaza 218.

		S	R	7		
	S	O	U	T	H	
	C	L	O	S	E	D

C	O	N	S	I	D	E	R
		A	L	T			
	R	O	U	T	E		

The Communications Center will place the following message on a mainline PCMB prior to the I-76 Westbound exit ramp to Toll Plaza 234.

		S	R	7		
	S	O	U	T	H	
	C	L	O	S	E	D

C	O	N	S	I	D	E	R
		A	L	T			
	R	O	U	T	E		

Incident Location

I-680 (Mahoning County)


Toll Plaza 234 (milepost 234.1)



ODOT Route Closures I-680 NB north of Toll Plaza 234

General Play Information



 Closed section

Closure Notes

- I-680 NB closed north of Toll Plaza 234.
- Westbound motorists will be notified prior to Toll Plaza 234

PCMB Location / Message

The Communications Center will place the following message on a mainline PCMB prior to the I-76 Westbound exit ramp to Toll Plaza 234.

	I	-	6	8	0		
	N	O	R	T	H		
	C	L	O	S	E	D	

C	O	N	S	I	D	E	R
		A	L	T			
	R	O	U	T	E		

8. Incidents Affecting Railroad Bridges

If an incident takes place in the proximity of a railroad bridge and it is determined that it may affect train traffic, then it is vital to notify the railroad. The railroad should be made aware of any incident and/or accident that is not on railroad property but may affect the railroad. These incidents may require the movements of trains to be stopped or slowed.

Refer to Appendix B for contact information

9. Appendix

- A. Diversion Route Cards
- B. Combined Notification List
- C. OTIC Straight Line Diagrams
- D. OMUTCD Closure Requirements
- E. OTIC Diversion MOT

Appendix A

Diversion Route Cards

Toll Plaza Diversion Route	Page
SR 49 (milepost 1.8) to Toll Plaza 13 (milepost 13.5) Eastbound	A-6
Toll Plaza 13 (milepost 13.5) to SR 49 (milepost 1.8) Westbound	A-8
Toll Plaza 13 (milepost 13.5) to Toll Plaza 25 (milepost 25.5) Eastbound	A-10
Toll Plaza 25 (milepost 25.5) to Toll Plaza 13 (milepost 13.5) Westbound	A-12
Toll Plaza 25 (milepost 25.5) to Toll Plaza 34 (milepost 34.9) Eastbound	A-14
Toll Plaza 34 (milepost 34.9) to Toll Plaza 25 (milepost 25.5) Westbound	A-16
Toll Plaza 34 (milepost 34.9) to Toll Plaza 39 (milepost 39.8) Eastbound	A-18
Toll Plaza 39 (milepost 39.8) to Toll Plaza 34 (milepost 34.9) Westbound	A-20
Toll Plaza 39 (milepost 39.8) to Toll Plaza 52 (milepost 52.6) Eastbound	A-22
Toll Plaza 52 (milepost 52.6) to Toll Plaza 39 (milepost 39.8) Eastbound	A-24
Toll Plaza 52 (milepost 52.6) to Toll Plaza 59 (milepost 59.5) Westbound	A-26
Toll Plaza 59 (milepost 59.5) to Toll Plaza 52 (milepost 52.6) Eastbound	A-28
Toll Plaza 59 (milepost 59.5) to Toll Plaza 64 (milepost 64.9) Eastbound	A-30
Toll Plaza 64 (milepost 64.9) to Toll Plaza 59 (milepost 59.5) Westbound	A-32
Toll Plaza 64 (milepost 64.9) to Toll Plaza 71 (milepost 71.7) Eastbound	A-34
Toll Plaza 71 (milepost 71.7) to Toll Plaza 64 (milepost 64.9) Westbound	A-36
Toll Plaza 71 (milepost 71.7) to Toll Plaza 81 (milepost 81.8) Eastbound	A-38
Toll Plaza 81 (milepost 81.8) to Toll Plaza 71 (milepost 71.7) Westbound	A-40
Toll Plaza 81 (milepost 81.8) to Toll Plaza 91 (milepost 91.6) Eastbound	A-42
Toll Plaza 91 (milepost 91.6) to Toll Plaza 81 (milepost 81.8) Westbound	A-44
Toll Plaza 91 (milepost 91.6) to Toll Plaza 110 (milepost 110.2) Eastbound	A-46
Toll Plaza 110 (milepost 110.2) to Toll Plaza 91 (milepost 91.6) Westbound	A-48
Toll Plaza 110 (milepost 110.2) to Toll Plaza 118 (milepost 118.5) Eastbound	A-50
Toll Plaza 118 (milepost 118.5) to Toll Plaza 110 (milepost 110.2) Westbound	A-52
Toll Plaza 118 (milepost 118.5) to Toll Plaza 135 (milepost 135.9) Eastbound	A-54
Toll Plaza 135 (milepost 135.9) to Toll Plaza 118 (milepost 118.5) Westbound	A-56
Toll Plaza 135 (milepost 135.9) to Toll Plaza 140 (milepost 140.6) Eastbound	A-58
Toll Plaza 140 (milepost 140.6) to Toll Plaza 135 (milepost 135.9) Westbound	A-60
Toll Plaza 140 (milepost 140.6) to Toll Plaza 145 (milepost 145.5) Eastbound	A-62

Toll Plaza Diversion Route (continued)	Page
Toll Plaza 145 (milepost 145.5) to Toll Plaza 140 (milepost 140.6) Westbound	A-64
Toll Plaza 145 (milepost 145.5) to Toll Plaza 142 (milepost 142.8) Westbound	A-66
Toll Plaza 145 (milepost 145.5) to Toll Plaza 152 (milepost 152.2) Eastbound	A-68
Toll Plaza 145 (milepost 145.5) to Toll Plaza 161 (milepost 161.8) Eastbound	A-69
Toll Plaza 151 (milepost 151.8) to Toll Plaza 142 (milepost 142.8) Westbound	A-70
Toll Plaza 152 (milepost 152.2) to Toll Plaza 142 (milepost 142.8) Westbound	A-71
Toll Plaza 151 (milepost 151.8) to Toll Plaza 145 (milepost 145.5) Westbound	A-72
Toll Plaza 152 (milepost 152.2) to Toll Plaza 145 (milepost 145.5) Westbound	A-73
Toll Plaza 152 (milepost 152.2) to Toll Plaza 161 (milepost 161.8) Eastbound	A-74
Toll Plaza 145 (milepost 145.5) to Toll Plaza 161 (milepost 161.8) Eastbound	A-75
Toll Plaza 161 (milepost 161.8) to Toll Plaza 151 (milepost 151.8) Westbound	A-76
Toll Plaza 161 (milepost 161.8) to Toll Plaza 145 (milepost 145.5) Westbound	A-77
Toll Plaza 161 (milepost 161.8) to Toll Plaza 173 (milepost 173.2) Eastbound	A-78
Toll Plaza 173 (milepost 173.2) to Toll Plaza 161 (milepost 161.8) Westbound	A-80
Toll Plaza 173 (milepost 173.2) to Toll Plaza 180 (milepost 180.3) Eastbound	A-82
Toll Plaza 180 (milepost 180.3) to Toll Plaza 173 (milepost 173.2) Westbound	A-84
Toll Plaza 180 (milepost 180.3) to Toll Plaza 187 (milepost 187.2) Eastbound	A-86
Toll Plaza 187 (milepost 187.2) to Toll Plaza 180 (milepost 180.3) Westbound	A-88
Toll Plaza 187 (milepost 187.2) to Toll Plaza 193 (milepost 193.9) Eastbound	A-90
Toll Plaza 193 (milepost 193.9) to Toll Plaza 187 (milepost 187.2) Westbound	A-92
Toll Plaza 193 (milepost 193.9) to Toll Plaza 209 (milepost 209.2) Eastbound	A-94
Toll Plaza 209 (milepost 209.2) to Toll Plaza 193 (milepost 193.9) Westbound	A-96
Toll Plaza 209 (milepost 209.2) to Toll Plaza 218 (milepost 218.7) Eastbound	A-98
Toll Plaza 209 (milepost 209.2) to Toll Plaza 216 (milepost 216.4) Eastbound	A-99
Toll Plaza 215 (milepost 215.0) to Toll Plaza 216 (milepost 216.4) Eastbound	A-100
Toll Plaza 216 (milepost 216.4) to Toll Plaza 215 (milepost 215.0) Westbound	A-102
Toll Plaza 218 (milepost 218.7) to Toll Plaza 216 (milepost 216.4) Westbound	A-104
Toll Plaza 218 (milepost 218.7) to Toll Plaza 232 (milepost 232.9) Eastbound	A-106
Toll Plaza 232 (milepost 232.9) to Toll Plaza 218 (milepost 218.7) Westbound	A-108

Access Gate Diversion Route	Page
MP 0.45 WB - US 20 Access Drive	A-117
MP 16.0 WB - Kunkle Maintenance Building Access Drive	A-119
MP 16.0 EB - Kunkle Maintenance Building Access Drive	A-121
MP 20.8 WB - Indian Meadow Service Plaza Back Gate	A-123
MP 20.8 EB - Tiffin River Service Plaza Back Gate	A-125
MP 48.4 EB - Swanton Maintenance Building Access Drive	A-127
MP 48.4 WB - Swanton Maintenance Building Access Drive	A-129
MP 49.0 EB - Service Plaza 2 (Closed) Back Gate	A-131
MP 49.0 WB - Service Plaza 2 (Closed) Back Gate	A-133
MP 76.9 EB - Wyandot Service Plaza Back Gate	A-135
MP 76.9 WB - Blue Heron Service Plaza Back Gate	A-137
MP 78.8 EB - S Martin Williston Road Access Drive	A-139
MP 78.8 WB - S Martin Williston Road Access Drive	A-141
MP 79.4 EB - Elmore Maintenance Building Access Drive	A-143
MP 79.7 WB - Elmore Maintenance Building Access Drive	A-145
MP 93.1 EB - Shannon Road Access Drive	A-147
MP 93.1 WB - Shannon Road Access Drive	A-148
MP 100.0 EB - Commodore Perry Service Plaza Back Gate	A-150
MP 100.0 WB - Erie Islands Service Plaza Back Gate	A-152
MP 100.7 EB - Fuller Road Access Drive	A-154
MP 100.7 WB - Fuller Drive Access Drive	A-156
MP 106.8 WB - Castalia Maintenance Building Access Drive	A-158
MP 106.9 EB - Castalia Maintenance Building Access Drive	A-160
MP 109.4 EB - Portland Road Access Drive	A-161
MP 109.4 WB - Portland Road Access Drive	A-163
MP 125.2 WB - Humm Road Access Drive	A-165
MP 125.3 EB - Humm Road Access Drive	A-167
MP 126.3 EB - Main Road / Frailey Road Access Drive	A-169
MP 126.3 WB - Thorpe Road / Frailey Road Access Drive	A-171
MP 139.5 EB - Vermillion Valley Service Plaza Back Gate	A-173
MP 139.5 WB - Middle Ridge Service Plaza Back Gate	A-174
MP 139.75 WB - Lancer Drive Access Drive	A-176

Access Gate Diversion Route (continued)	Page
MP 139.9 EB - SR 58 Access Drive	A-178
MP 140.0 WB - SR 58 Access Drive	A-179
MP 141.1 EB - Amherst Maintenance Building Access Drive	A-181
MP 141.3 WB - Amherst Maintenance Building Access Drive	A-183
MP 159.4 WB - Admin Building	A-185
MP 159.5 EB - Admin Building Access Drive	A-187
MP 170.1 EB - Towpath Service Plaza Back Gate	A-189
MP 170.1 WB - Great Lakes Service Plaza Back Gate	A-191
MP 173.9 EB - Boston Maintenance Building Access Drive	A-193
MP 173.9 WB - Boston Maintenance Building Access Drive	A-195
MP 184.8 EB - Stow Road Access Drive	A-197
MP 184.8 WB - Stow Road Access Drive	A-199
MP 197.0 EB - Brady's Leap Service Plaza Back Gate	A-201
MP 197.0 WB - Portage Service Plaza Back Gate	A-203
MP 198.5 WB - Hiram Maintenance Building Access Drive	A-205
MP 198.6 EB - Hiram Maintenance Building Access Drive	A-207
MP 202.8 EB - Bryant Road Access Drive	A-209
MP 202.8 WB - Bryant Road Access Drive	A-211
MP 219.4 EB - Mahoning Avenue Access Drive	A-213
MP 219.4 WB - Mahoning Avenue Access Drive	A-215
MP 228.1 EB - Canfield Maintenance Building Access Drive	A-217
MP 228.2 WB - Canfield Maintenance Building Access Drive	A-219
MP 237.2 EB - Glacier Hills Service Plaza Back Gate	A-221
MP 237.2 WB - Mahoning Valley Service Plaza Back Gate	A-223
MP 239.0 WB - Eastgate Back Gate	A-225
MP 139.9 EB - SR 58 Access Drive	A-178



Ohio Turnpike Alternate Route

**Eastbound Diversion for
SR 49 – Exit 13**

- Exit **Ohio Turnpike (I-80/I-90)** East to **SR 49 North** (0.6 mi.)
- Turn **Right** onto **US 20 East / SR 49 North** (10.0 mi.)
- Keep **Right** and continue onto **US 20 ALT East** (1.1 mi.)
- Turn **Right** onto **SR 15 South / US 20 ALT East** (1.2 mi.)
- Destination **Ohio Turnpike Toll Plaza 13 (I-80/I-90)**
East will be on the **Right**



Ohio Turnpike Alternate Route

**Eastbound Diversion for
SR 49 – Exit 13**

- Exit **Ohio Turnpike (I-80/I-90)** East to **SR 49 North** (0.6 mi.)
- Turn **Right** onto **US 20 East / SR 49 North** (10.0 mi.)
- Keep **Right** and continue onto **US 20 ALT East** (1.1 mi.)
- Turn **Right** onto **SR 15 South / US 20 ALT East** (1.2 mi.)
- Destination **Ohio Turnpike Toll Plaza 13 (I-80/I-90)**
East will be on the **Right**



Ohio Turnpike Alternate Route

**Eastbound Diversion for
SR 49 – Exit 13**

- Exit **Ohio Turnpike (I-80/I-90)** East to **SR 49 North** (0.6 mi.)
- Turn **Right** onto **US 20 East / SR 49 North** (10.0 mi.)
- Keep **Right** and continue onto **US 20 ALT East** (1.1 mi.)
- Turn **Right** onto **SR 15 South / US 20 ALT East** (1.2 mi.)
- Destination **Ohio Turnpike Toll Plaza 13 (I-80/I-90)**
East will be on the **Right**



Ohio Turnpike Alternate Route

**Eastbound Diversion for
SR 49 – Exit 13**

- Exit **Ohio Turnpike (I-80/I-90)** East to **SR 49 North** (0.6 mi.)
- Turn **Right** onto **US 20 East / SR 49 North** (10.0 mi.)
- Keep **Right** and continue onto **US 20 ALT East** (1.1 mi.)
- Turn **Right** onto **SR 15 South / US 20 ALT East** (1.2 mi.)
- Destination **Ohio Turnpike Toll Plaza 13 (I-80/I-90)**
East will be on the **Right**





Ohio Turnpike Alternate Route

**Eastbound Diversion for
SR 49 – Exit 13**

- Exit **Ohio Turnpike (I-80/I-90)** East to **SR 49 South** (3.2 mi.)
- Turn **Left** onto **SR 107 East** (11.1 mi.)
- Turn **Left** onto **SR 15 North / US 20 ALT West** (1.2 mi.)
- Destination **Ohio Turnpike Toll Plaza 13 (I-80/I-90)**
East will be on the Right



Ohio Turnpike Alternate Route

**Eastbound Diversion for
SR 49 – Exit 13**

- Exit **Ohio Turnpike (I-80/I-90)** East to **SR 49 South** (3.2 mi.)
- Turn **Left** onto **SR 107 East** (11.1 mi.)
- Turn **Left** onto **SR 15 North / US 20 ALT West** (1.2 mi.)
- Destination **Ohio Turnpike Toll Plaza 13 (I-80/I-90)**
East will be on the Right



Ohio Turnpike Alternate Route

**Eastbound Diversion for
SR 49 – Exit 13**

- Exit **Ohio Turnpike (I-80/I-90)** East to **SR 49 South** (3.2 mi.)
- Turn **Left** onto **SR 107 East** (11.1 mi.)
- Turn **Left** onto **SR 15 North / US 20 ALT West** (1.2 mi.)
- Destination **Ohio Turnpike Toll Plaza 13 (I-80/I-90)**
East will be on the Right



Ohio Turnpike Alternate Route

**Eastbound Diversion for
SR 49 – Exit 13**

- Exit **Ohio Turnpike (I-80/I-90)** East to **SR 49 South** (3.2 mi.)
- Turn **Left** onto **SR 107 East** (11.1 mi.)
- Turn **Left** onto **SR 15 North / US 20 ALT West** (1.2 mi.)
- Destination **Ohio Turnpike Toll Plaza 13 (I-80/I-90)**
East will be on the Right





Ohio Turnpike Alternate Route

**Westbound Diversion for
Exit 13– SR 49**

- Exit **Ohio Turnpike (I-80/I-90) West** at Toll Plaza 13 to **SR 15 North** (1.2 mi.)
- Turn **Left** onto **US 20 ALT West** (11.1 mi.)
- Turn **Left** onto **SR 49 South** (0.6 mi.)
- Destination **I-80/I-90 West** will be on the **Right**



Ohio Turnpike Alternate Route

**Westbound Diversion for
Exit 13– SR 49**

- Exit **Ohio Turnpike (I-80/I-90) West** at Toll Plaza 13 to **SR 15 North** (1.2 mi.)
- Turn **Left** onto **US 20 ALT West** (11.1 mi.)
- Turn **Left** onto **SR 49 South** (0.6 mi.)
- Destination **I-80/I-90 West** will be on the **Right**



Ohio Turnpike Alternate Route

**Westbound Diversion for
Exit 13– SR 49**

- Exit **Ohio Turnpike (I-80/I-90) West** at Toll Plaza 13 to **SR 15 North** (1.2 mi.)
- Turn **Left** onto **US 20 ALT West** (11.1 mi.)
- Turn **Left** onto **SR 49 South** (0.6 mi.)
- Destination **I-80/I-90 West** will be on the **Right**



Ohio Turnpike Alternate Route

**Westbound Diversion for
Exit 13– SR 49**

- Exit **Ohio Turnpike (I-80/I-90) West** at Toll Plaza 13 to **SR 15 North** (1.2 mi.)
- Turn **Left** onto **US 20 ALT West** (11.1 mi.)
- Turn **Left** onto **SR 49 South** (0.6 mi.)
- Destination **I-80/I-90 West** will be on the **Right**





Ohio Turnpike Alternate Route

**Westbound Diversion for
Exit 13– SR 49**

- Exit Ohio Turnpike (I-80/I-90) West at Toll Plaza 13 to SR 15 South (1.2 mi.)
- Turn Right onto SR 107 West (11.1 mi.)
- Turn Right onto SR 49 North (3.0 mi.)
- Destination I-80/I-90 West will be on the Left



Ohio Turnpike Alternate Route

**Westbound Diversion for
Exit 13– SR 49**

- Exit Ohio Turnpike (I-80/I-90) West at Toll Plaza 13 to SR 15 South (1.2 mi.)
- Turn Right onto SR 107 West (11.1 mi.)
- Turn Right onto SR 49 North (3.0 mi.)
- Destination I-80/I-90 West will be on the Left



Ohio Turnpike Alternate Route

**Westbound Diversion for
Exit 13– SR 49**

- Exit Ohio Turnpike (I-80/I-90) West at Toll Plaza 13 to SR 15 South (1.2 mi.)
- Turn Right onto SR 107 West (11.1 mi.)
- Turn Right onto SR 49 North (3.0 mi.)
- Destination I-80/I-90 West will be on the Left



Ohio Turnpike Alternate Route

**Westbound Diversion for
Exit 13– SR 49**

- Exit Ohio Turnpike (I-80/I-90) West at Toll Plaza 13 to SR 15 South (1.2 mi.)
- Turn Right onto SR 107 West (11.1 mi.)
- Turn Right onto SR 49 North (3.0 mi.)
- Destination I-80/I-90 West will be on the Left





Ohio Turnpike Alternate Route

**Eastbound Diversion for
Exit 13 – Exit 25**

- Exit Ohio Turnpike (I-80/I-90) East at Toll Plaza 13 to SR 15 South / US 20 ALT East (1.7 mi.)
- Turn **Left** onto US 20 ALT East (12.0 mi.)
- Turn **Left** onto SR 66 North (0.7 mi.)
- Destination Ohio Turnpike Toll Plaza 25 (I-80/I-90) East will be on the **Right**



Ohio Turnpike Alternate Route

**Eastbound Diversion for
Exit 13 – Exit 25**

- Exit Ohio Turnpike (I-80/I-90) East at Toll Plaza 13 to SR 15 South / US 20 ALT East (1.7 mi.)
- Turn **Left** onto US 20 ALT East (12.0 mi.)
- Turn **Left** onto SR 66 North (0.7 mi.)
- Destination Ohio Turnpike Toll Plaza 25 (I-80/I-90) East will be on the **Right**



Ohio Turnpike Alternate Route

**Eastbound Diversion for
Exit 13 – Exit 25**

- Exit Ohio Turnpike (I-80/I-90) East at Toll Plaza 13 to SR 15 South / US 20 ALT East (1.7 mi.)
- Turn **Left** onto US 20 ALT East (12.0 mi.)
- Turn **Left** onto SR 66 North (0.7 mi.)
- Destination Ohio Turnpike Toll Plaza 25 (I-80/I-90) East will be on the **Right**



Ohio Turnpike Alternate Route

**Eastbound Diversion for
Exit 13 – Exit 25**

- Exit Ohio Turnpike (I-80/I-90) East at Toll Plaza 13 to SR 15 South / US 20 ALT East (1.7 mi.)
- Turn **Left** onto US 20 ALT East (12.0 mi.)
- Turn **Left** onto SR 66 North (0.7 mi.)
- Destination Ohio Turnpike Toll Plaza 25 (I-80/I-90) East will be on the **Right**





Ohio Turnpike Alternate Route

**Eastbound Diversion for
Exit 13 – Exit 25**

- Exit Ohio Turnpike (I-80/I-90) East at Toll Plaza 13 to SR 15 North / US 20 ALT West (3.6 mi.)
- Turn Right onto US 20 East (12.1 mi.)
- Turn Right onto SR 66 South (7.6 mi.)
- Destination Ohio Turnpike Toll Plaza 25 (I-80/I-90) East will be on the Left



Ohio Turnpike Alternate Route

**Eastbound Diversion for
Exit 13 – Exit 25**

- Exit Ohio Turnpike (I-80/I-90) East at Toll Plaza 13 to SR 15 North / US 20 ALT West (3.6 mi.)
- Turn Right onto US 20 East (12.1 mi.)
- Turn Right onto SR 66 South (7.6 mi.)
- Destination Ohio Turnpike Toll Plaza 25 (I-80/I-90) East will be on the Left



Ohio Turnpike Alternate Route

**Eastbound Diversion for
Exit 13 – Exit 25**

- Exit Ohio Turnpike (I-80/I-90) East at Toll Plaza 13 to SR 15 North / US 20 ALT West (3.6 mi.)
- Turn Right onto US 20 East (12.1 mi.)
- Turn Right onto SR 66 South (7.6 mi.)
- Destination Ohio Turnpike Toll Plaza 25 (I-80/I-90) East will be on the Left



Ohio Turnpike Alternate Route

**Eastbound Diversion for
Exit 13 – Exit 25**

- Exit Ohio Turnpike (I-80/I-90) East at Toll Plaza 13 to SR 15 North / US 20 ALT West (3.6 mi.)
- Turn Right onto US 20 East (12.1 mi.)
- Turn Right onto SR 66 South (7.6 mi.)
- Destination Ohio Turnpike Toll Plaza 25 (I-80/I-90) East will be on the Left





Ohio Turnpike Alternate Route

**Westbound Diversion for
Exit 25– Exit 13**

- Exit Ohio Turnpike (I-80/I-90) West at Toll Plaza 25 to Co Rd 24 / SR 66 South (0.6 mi.)
- Turn **Right** onto **US 20 West** (12.0 mi.)
- Turn **Right** onto **SR 15 North / US 20 West** (1.8 mi.)
- Destination **Ohio Turnpike Toll Plaza 13 (I-80/I-90)**
West is on the Right



Ohio Turnpike Alternate Route

**Westbound Diversion for
Exit 25– Exit 13**

- Exit Ohio Turnpike (I-80/I-90) West at Toll Plaza 25 to Co Rd 24 / SR 66 South (0.6 mi.)
- Turn **Right** onto **US 20 West** (12.0 mi.)
- Turn **Right** onto **SR 15 North / US 20 West** (1.8 mi.)
- Destination **Ohio Turnpike Toll Plaza 13 (I-80/I-90)**
West is on the Right



Ohio Turnpike Alternate Route

**Westbound Diversion for
Exit 25– Exit 13**

- Exit Ohio Turnpike (I-80/I-90) West at Toll Plaza 25 to Co Rd 24 / SR 66 South (0.6 mi.)
- Turn **Right** onto **US 20 West** (12.0 mi.)
- Turn **Right** onto **SR 15 North / US 20 West** (1.8 mi.)
- Destination **Ohio Turnpike Toll Plaza 13 (I-80/I-90)**
West is on the Right



Ohio Turnpike Alternate Route

**Westbound Diversion for
Exit 25– Exit 13**

- Exit Ohio Turnpike (I-80/I-90) West at Toll Plaza 25 to Co Rd 24 / SR 66 South (0.6 mi.)
- Turn **Right** onto **US 20 West** (12.0 mi.)
- Turn **Right** onto **SR 15 North / US 20 West** (1.8 mi.)
- Destination **Ohio Turnpike Toll Plaza 13 (I-80/I-90)**
West is on the Right





Ohio Turnpike Alternate Route

**Westbound Diversion for
Exit 25– Exit 13**

- Exit Ohio Turnpike (I-80/I-90) West at Toll Plaza 25 to Co Rd 24 / SR 66 North (5.9 mi.)
- Turn **Left** onto **US 20 West** (12.1 mi.)
- Turn **Left** onto **SR 15 South** (3.9 mi.)
- Destination **Ohio Turnpike Toll Plaza 13 (I-80/I-90)**
West is on the Right



Ohio Turnpike Alternate Route

**Westbound Diversion for
Exit 25– Exit 13**

- Exit Ohio Turnpike (I-80/I-90) West at Toll Plaza 25 to Co Rd 24 / SR 66 North (5.9 mi.)
- Turn **Left** onto **US 20 West** (12.1 mi.)
- Turn **Left** onto **SR 15 South** (3.9 mi.)
- Destination **Ohio Turnpike Toll Plaza 13 (I-80/I-90)**
West is on the Right



Ohio Turnpike Alternate Route

**Westbound Diversion for
Exit 25– Exit 13**

- Exit Ohio Turnpike (I-80/I-90) West at Toll Plaza 25 to Co Rd 24 / SR 66 North (5.9 mi.)
- Turn **Left** onto **US 20 West** (12.1 mi.)
- Turn **Left** onto **SR 15 South** (3.9 mi.)
- Destination **Ohio Turnpike Toll Plaza 13 (I-80/I-90)**
West is on the Right



Ohio Turnpike Alternate Route

**Westbound Diversion for
Exit 25– Exit 13**

- Exit Ohio Turnpike (I-80/I-90) West at Toll Plaza 25 to Co Rd 24 / SR 66 North (5.9 mi.)
- Turn **Left** onto **US 20 West** (12.1 mi.)
- Turn **Left** onto **SR 15 South** (3.9 mi.)
- Destination **Ohio Turnpike Toll Plaza 13 (I-80/I-90)**
West is on the Right





Ohio Turnpike Alternate Route

**Eastbound Diversion for
Exit 25 – Exit 34**

- Exit Ohio Turnpike (I-80/I-90) East at Toll Plaza 25 to SR 66 South (0.6 mi.)
- Turn Left onto SR 66 South / US 20 ALT East (9.3 mi.)
- Turn Left onto SR 108 North (1.2 mi.)
- Destination Ohio Turnpike Toll Plaza 34 (I-80/I-90) East will be on the Right



Ohio Turnpike Alternate Route

**Eastbound Diversion for
Exit 25 – Exit 34**

- Exit Ohio Turnpike (I-80/I-90) East at Toll Plaza 25 to SR 66 South (0.6 mi.)
- Turn Left onto SR 66 South / US 20 ALT East (9.3 mi.)
- Turn Left onto SR 108 North (1.2 mi.)
- Destination Ohio Turnpike Toll Plaza 34 (I-80/I-90) East will be on the Right



Ohio Turnpike Alternate Route

**Eastbound Diversion for
Exit 25 – Exit 34**

- Exit Ohio Turnpike (I-80/I-90) East at Toll Plaza 25 to SR 66 South (0.6 mi.)
- Turn Left onto SR 66 South / US 20 ALT East (9.3 mi.)
- Turn Left onto SR 108 North (1.2 mi.)
- Destination Ohio Turnpike Toll Plaza 34 (I-80/I-90) East will be on the Right



Ohio Turnpike Alternate Route

**Eastbound Diversion for
Exit 25 – Exit 34**

- Exit Ohio Turnpike (I-80/I-90) East at Toll Plaza 25 to SR 66 South (0.6 mi.)
- Turn Left onto SR 66 South / US 20 ALT East (9.3 mi.)
- Turn Left onto SR 108 North (1.2 mi.)
- Destination Ohio Turnpike Toll Plaza 34 (I-80/I-90) East will be on the Right





Ohio Turnpike Alternate Route

**Eastbound Diversion for
Exit 25 – Exit 34**

- Exit Ohio Turnpike (I-80/I-90) East at Toll Plaza 25 to Co. Rd 24 / SR 66 North (7.7 mi.)
- Turn Right onto US 20 East (9.6 mi.)
- Turn Right onto SR 108 South (5.3 mi.)
- Destination Ohio Turnpike Toll Plaza 34 (I-80/I-90) East will be on the Left



Ohio Turnpike Alternate Route

**Eastbound Diversion for
Exit 25 – Exit 34**

- Exit Ohio Turnpike (I-80/I-90) East at Toll Plaza 25 to Co. Rd 24 / SR 66 North (7.7 mi.)
- Turn Right onto US 20 East (9.6 mi.)
- Turn Right onto SR 108 South (5.3 mi.)
- Destination Ohio Turnpike Toll Plaza 34 (I-80/I-90) East will be on the Left



Ohio Turnpike Alternate Route

**Eastbound Diversion for
Exit 25 – Exit 34**

- Exit Ohio Turnpike (I-80/I-90) East at Toll Plaza 25 to Co. Rd 24 / SR 66 North (7.7 mi.)
- Turn Right onto US 20 East (9.6 mi.)
- Turn Right onto SR 108 South (5.3 mi.)
- Destination Ohio Turnpike Toll Plaza 34 (I-80/I-90) East will be on the Left



Ohio Turnpike Alternate Route

**Eastbound Diversion for
Exit 25 – Exit 34**

- Exit Ohio Turnpike (I-80/I-90) East at Toll Plaza 25 to Co. Rd 24 / SR 66 North (7.7 mi.)
- Turn Right onto US 20 East (9.6 mi.)
- Turn Right onto SR 108 South (5.3 mi.)
- Destination Ohio Turnpike Toll Plaza 34 (I-80/I-90) East will be on the Left





Ohio Turnpike Alternate Route

**Westbound Diversion for
Exit 34– Exit 25**

- Exit **Ohio Turnpike (I-80/I-90) West** at Toll Plaza 34 to **SR 108 South** (1.3 mi.)
- Turn **Right** onto **US 20 ALT West** (9.3 mi.)
- Turn **Right** onto **Co Rd 24 / SR 66 North** (0.6 mi.)
- Destination **Ohio Turnpike Toll Plaza 25 (I-80/I-90) West** is on the **Right**



Ohio Turnpike Alternate Route

**Westbound Diversion for
Exit 34– Exit 25**

- Exit **Ohio Turnpike (I-80/I-90) West** at Toll Plaza 34 to **SR 108 South** (1.3 mi.)
- Turn **Right** onto **US 20 ALT West** (9.3 mi.)
- Turn **Right** onto **Co Rd 24 / SR 66 North** (0.6 mi.)
- Destination **Ohio Turnpike Toll Plaza 25 (I-80/I-90) West** is on the **Right**



Ohio Turnpike Alternate Route

**Westbound Diversion for
Exit 34– Exit 25**

- Exit **Ohio Turnpike (I-80/I-90) West** at Toll Plaza 34 to **SR 108 South** (1.3 mi.)
- Turn **Right** onto **US 20 ALT West** (9.3 mi.)
- Turn **Right** onto **Co Rd 24 / SR 66 North** (0.6 mi.)
- Destination **Ohio Turnpike Toll Plaza 25 (I-80/I-90) West** is on the **Right**



Ohio Turnpike Alternate Route

**Westbound Diversion for
Exit 34– Exit 25**

- Exit **Ohio Turnpike (I-80/I-90) West** at Toll Plaza 34 to **SR 108 South** (1.3 mi.)
- Turn **Right** onto **US 20 ALT West** (9.3 mi.)
- Turn **Right** onto **Co Rd 24 / SR 66 North** (0.6 mi.)
- Destination **Ohio Turnpike Toll Plaza 25 (I-80/I-90) West** is on the **Right**





Ohio Turnpike Alternate Route

**Westbound Diversion for
Exit 34– Exit 25**

- Exit Ohio Turnpike (I-80/I-90) West at Toll Plaza 34 to SR 108 North (5.3 mi.)
- Turn Left onto US 20 West (9.7 mi.)
- Turn Left onto Co Rd 24 / SR 66 South (5.9 mi.)
- Destination Ohio Turnpike Toll Plaza 25 (I-80/I-90) West is on the Left



Ohio Turnpike Alternate Route

**Westbound Diversion for
Exit 34– Exit 25**

- Exit Ohio Turnpike (I-80/I-90) West at Toll Plaza 34 to SR 108 North (5.3 mi.)
- Turn Left onto US 20 West (9.7 mi.)
- Turn Left onto Co Rd 24 / SR 66 South (5.9 mi.)
- Destination Ohio Turnpike Toll Plaza 25 (I-80/I-90) West is on the Left



Ohio Turnpike Alternate Route

**Westbound Diversion for
Exit 34– Exit 25**

- Exit Ohio Turnpike (I-80/I-90) West at Toll Plaza 34 to SR 108 North (5.3 mi.)
- Turn Left onto US 20 West (9.7 mi.)
- Turn Left onto Co Rd 24 / SR 66 South (5.9 mi.)
- Destination Ohio Turnpike Toll Plaza 25 (I-80/I-90) West is on the Left



Ohio Turnpike Alternate Route

**Westbound Diversion for
Exit 34– Exit 25**

- Exit Ohio Turnpike (I-80/I-90) West at Toll Plaza 34 to SR 108 North (5.3 mi.)
- Turn Left onto US 20 West (9.7 mi.)
- Turn Left onto Co Rd 24 / SR 66 South (5.9 mi.)
- Destination Ohio Turnpike Toll Plaza 25 (I-80/I-90) West is on the Left





Ohio Turnpike Alternate Route

**Eastbound Diversion for
Exit 34 – Exit 39**

- Exit **Ohio Turnpike (I-80/I-90) East** at **Toll Plaza 34** to **SR 108 South** (1.0 mi.)
- Turn **Left** onto **US 20 ALT East** (5.8 mi.)
- Turn **Left** onto **SR 109 North** (1.0 mi.)
- Destination **Ohio Turnpike Toll Plaza 39 (I-80/I-90) East** will be on the **Left**



Ohio Turnpike Alternate Route

**Eastbound Diversion for
Exit 34 – Exit 39**

- Exit **Ohio Turnpike (I-80/I-90) East** at **Toll Plaza 34** to **SR 108 South** (1.0 mi.)
- Turn **Left** onto **US 20 ALT East** (5.8 mi.)
- Turn **Left** onto **SR 109 North** (1.0 mi.)
- Destination **Ohio Turnpike Toll Plaza 39 (I-80/I-90) East** will be on the **Left**



Ohio Turnpike Alternate Route

**Eastbound Diversion for
Exit 34 – Exit 39**

- Exit **Ohio Turnpike (I-80/I-90) East** at **Toll Plaza 34** to **SR 108 South** (1.0 mi.)
- Turn **Left** onto **US 20 ALT East** (5.8 mi.)
- Turn **Left** onto **SR 109 North** (1.0 mi.)
- Destination **Ohio Turnpike Toll Plaza 39 (I-80/I-90) East** will be on the **Left**



Ohio Turnpike Alternate Route

**Eastbound Diversion for
Exit 34 – Exit 39**

- Exit **Ohio Turnpike (I-80/I-90) East** at **Toll Plaza 34** to **SR 108 South** (1.0 mi.)
- Turn **Left** onto **US 20 ALT East** (5.8 mi.)
- Turn **Left** onto **SR 109 North** (1.0 mi.)
- Destination **Ohio Turnpike Toll Plaza 39 (I-80/I-90) East** will be on the **Left**





Ohio Turnpike Alternate Route

**Eastbound Diversion for
Exit 34 – Exit 39**

- Exit **Ohio Turnpike (I-80/I-90) East** at **Toll Plaza 34** to **SR 108 North** (6.3 mi.)
- Turn **Right** onto **US 20 East** (6.0 mi.)
- Turn **Right** onto **SR 109 South** (5.3 mi.)
- Destination **Ohio Turnpike Toll Plaza 39 (I-80/I-90)**
West will be on the **Left**



Ohio Turnpike Alternate Route

**Eastbound Diversion for
Exit 34 – Exit 39**

- Exit **Ohio Turnpike (I-80/I-90) East** at **Toll Plaza 34** to **SR 108 North** (6.3 mi.)
- Turn **Right** onto **US 20 East** (6.0 mi.)
- Turn **Right** onto **SR 109 South** (5.3 mi.)
- Destination **Ohio Turnpike Toll Plaza 39 (I-80/I-90)**
West will be on the **Left**



Ohio Turnpike Alternate Route

**Eastbound Diversion for
Exit 34 – Exit 39**

- Exit **Ohio Turnpike (I-80/I-90) East** at **Toll Plaza 34** to **SR 108 North** (6.3 mi.)
- Turn **Right** onto **US 20 East** (6.0 mi.)
- Turn **Right** onto **SR 109 South** (5.3 mi.)
- Destination **Ohio Turnpike Toll Plaza 39 (I-80/I-90)**
West will be on the **Left**



Ohio Turnpike Alternate Route

**Eastbound Diversion for
Exit 34 – Exit 39**

- Exit **Ohio Turnpike (I-80/I-90) East** at **Toll Plaza 34** to **SR 108 North** (6.3 mi.)
- Turn **Right** onto **US 20 East** (6.0 mi.)
- Turn **Right** onto **SR 109 South** (5.3 mi.)
- Destination **Ohio Turnpike Toll Plaza 39 (I-80/I-90)**
West will be on the **Left**





Ohio Turnpike Alternate Route

**Westbound Diversion for
Exit 39– Exit 34**

- Exit Ohio Turnpike (I-80/I-90) West at Toll Plaza 39 to SR 109 South (2.0 mi.)
- Turn Right onto US 20 ALT West (6.1 mi.)
- Turn Right onto SR 108 North (1.5 mi.)
- Destination Ohio Turnpike Toll Plaza 34 (I-80/I-90) West is on the Right



Ohio Turnpike Alternate Route

**Westbound Diversion for
Exit 39– Exit 34**

- Exit Ohio Turnpike (I-80/I-90) West at Toll Plaza 39 to SR 109 South (2.0 mi.)
- Turn Right onto US 20 ALT West (6.1 mi.)
- Turn Right onto SR 108 North (1.5 mi.)
- Destination Ohio Turnpike Toll Plaza 34 (I-80/I-90) West is on the Right



Ohio Turnpike Alternate Route

**Westbound Diversion for
Exit 39– Exit 34**

- Exit Ohio Turnpike (I-80/I-90) West at Toll Plaza 39 to SR 109 South (2.0 mi.)
- Turn Right onto US 20 ALT West (6.1 mi.)
- Turn Right onto SR 108 North (1.5 mi.)
- Destination Ohio Turnpike Toll Plaza 34 (I-80/I-90) West is on the Right



Ohio Turnpike Alternate Route

**Westbound Diversion for
Exit 39– Exit 34**

- Exit Ohio Turnpike (I-80/I-90) West at Toll Plaza 39 to SR 109 South (2.0 mi.)
- Turn Right onto US 20 ALT West (6.1 mi.)
- Turn Right onto SR 108 North (1.5 mi.)
- Destination Ohio Turnpike Toll Plaza 34 (I-80/I-90) West is on the Right





Ohio Turnpike Alternate Route

**Westbound Diversion for
Exit 39– Exit 34**

- Exit **Ohio Turnpike (I-80/I-90) West** at Toll Plaza 39 to **SR 109 North** (5.3 mi.)
- Turn **Left** onto **US 20 West** (6.0 mi.)
- Turn **Left** onto **SR 108 South** (5.3 mi.)
- Destination **Ohio Turnpike Toll Plaza 34 (I-80/I-90)**
West is on the Left



Ohio Turnpike Alternate Route

**Westbound Diversion for
Exit 39– Exit 34**

- Exit **Ohio Turnpike (I-80/I-90) West** at Toll Plaza 39 to **SR 109 North** (5.3 mi.)
- Turn **Left** onto **US 20 West** (6.0 mi.)
- Turn **Left** onto **SR 108 South** (5.3 mi.)
- Destination **Ohio Turnpike Toll Plaza 34 (I-80/I-90)**
West is on the Left



Ohio Turnpike Alternate Route

**Westbound Diversion for
Exit 39– Exit 34**

- Exit **Ohio Turnpike (I-80/I-90) West** at Toll Plaza 39 to **SR 109 North** (5.3 mi.)
- Turn **Left** onto **US 20 West** (6.0 mi.)
- Turn **Left** onto **SR 108 South** (5.3 mi.)
- Destination **Ohio Turnpike Toll Plaza 34 (I-80/I-90)**
West is on the Left



Ohio Turnpike Alternate Route

**Westbound Diversion for
Exit 39– Exit 34**

- Exit **Ohio Turnpike (I-80/I-90) West** at Toll Plaza 39 to **SR 109 North** (5.3 mi.)
- Turn **Left** onto **US 20 West** (6.0 mi.)
- Turn **Left** onto **SR 108 South** (5.3 mi.)
- Destination **Ohio Turnpike Toll Plaza 34 (I-80/I-90)**
West is on the Left





Ohio Turnpike Alternate Route

**Eastbound Diversion for
Exit 39 – Exit 52**

- Exit Ohio Turnpike (I-80/I-90) East at Toll Plaza 39 to SR 109 South (1.5 mi.)
- Turn Left onto SR 109 South / SR 2 East US 20 ALT East (13 mi.)
- Continue on SR 2 East / US 20 ALT East
- Destination Ohio Turnpike Toll Plaza 52 (I-80/I-90) East will be on the Left



Ohio Turnpike Alternate Route

**Eastbound Diversion for
Exit 39 – Exit 52**

- Exit Ohio Turnpike (I-80/I-90) East at Toll Plaza 39 to SR 109 South (1.5 mi.)
- Turn Left onto SR 109 South / SR 2 East US 20 ALT East (13 mi.)
- Continue on SR 2 East / US 20 ALT East
- Destination Ohio Turnpike Toll Plaza 52 (I-80/I-90) East will be on the Left



Ohio Turnpike Alternate Route

**Eastbound Diversion for
Exit 39 – Exit 52**

- Exit Ohio Turnpike (I-80/I-90) East at Toll Plaza 39 to SR 109 South (1.5 mi.)
- Turn Left onto SR 109 South / SR 2 East US 20 ALT East (13 mi.)
- Continue on SR 2 East / US 20 ALT East
- Destination Ohio Turnpike Toll Plaza 52 (I-80/I-90) East will be on the Left



Ohio Turnpike Alternate Route

**Eastbound Diversion for
Exit 39 – Exit 52**

- Exit Ohio Turnpike (I-80/I-90) East at Toll Plaza 39 to SR 109 South (1.5 mi.)
- Turn Left onto SR 109 South / SR 2 East US 20 ALT East (13 mi.)
- Continue on SR 2 East / US 20 ALT East
- Destination Ohio Turnpike Toll Plaza 52 (I-80/I-90) East will be on the Left





Ohio Turnpike Alternate Route

**Eastbound Diversion for
Exit 39 – Exit 52**

- Exit Ohio Turnpike (I-80/I-90) East at Toll Plaza 39 to SR 109 North (5.4 mi.)
- Turn Right onto US 20 East (10.2 mi.)
- Turn Right onto SR 295 South (6.2 mi.)
- Turn Left onto SR 2 East (0.9 mi.)
- Destination Ohio Turnpike Toll Plaza 52 (I-80/I-90) East will be on the Left



Ohio Turnpike Alternate Route

**Eastbound Diversion for
Exit 39 – Exit 52**

- Exit Ohio Turnpike (I-80/I-90) East at Toll Plaza 39 to SR 109 North (5.4 mi.)
- Turn Right onto US 20 East (10.2 mi.)
- Turn Right onto SR 295 South (6.2 mi.)
- Turn Left onto SR 2 East (0.9 mi.)
- Destination Ohio Turnpike Toll Plaza 52 (I-80/I-90) East will be on the Left



Ohio Turnpike Alternate Route

**Eastbound Diversion for
Exit 39 – Exit 52**

- Exit Ohio Turnpike (I-80/I-90) East at Toll Plaza 39 to SR 109 North (5.4 mi.)
- Turn Right onto US 20 East (10.2 mi.)
- Turn Right onto SR 295 South (6.2 mi.)
- Turn Left onto SR 2 East (0.9 mi.)
- Destination Ohio Turnpike Toll Plaza 52 (I-80/I-90) East will be on the Left



Ohio Turnpike Alternate Route

**Eastbound Diversion for
Exit 39 – Exit 52**

- Exit Ohio Turnpike (I-80/I-90) East at Toll Plaza 39 to SR 109 North (5.4 mi.)
- Turn Right onto US 20 East (10.2 mi.)
- Turn Right onto SR 295 South (6.2 mi.)
- Turn Left onto SR 2 East (0.9 mi.)
- Destination Ohio Turnpike Toll Plaza 52 (I-80/I-90) East will be on the Left





Ohio Turnpike Alternate Route

**Westbound Diversion for
Exit 52– Exit 39**

- Exit **Ohio Turnpike (I-80/I-90) West** at Toll Plaza 52 to **SR 2 West** (12.0 mi.)
- Turn **Right** onto **SR 109 North** (1.1 mi.)
- Destination **Ohio Turnpike Toll Plaza 39 (I-80/I-90)**
West is on the Left



Ohio Turnpike Alternate Route

**Westbound Diversion for
Exit 52– Exit 39**

- Exit **Ohio Turnpike (I-80/I-90) West** at Toll Plaza 52 to **SR 2 West** (12.0 mi.)
- Turn **Right** onto **SR 109 North** (1.1 mi.)
- Destination **Ohio Turnpike Toll Plaza 39 (I-80/I-90)**
West is on the Left



Ohio Turnpike Alternate Route

**Westbound Diversion for
Exit 52– Exit 39**

- Exit **Ohio Turnpike (I-80/I-90) West** at Toll Plaza 52 to **SR 2 West** (12.0 mi.)
- Turn **Right** onto **SR 109 North** (1.1 mi.)
- Destination **Ohio Turnpike Toll Plaza 39 (I-80/I-90)**
West is on the Left



Ohio Turnpike Alternate Route

**Westbound Diversion for
Exit 52– Exit 39**

- Exit **Ohio Turnpike (I-80/I-90) West** at Toll Plaza 52 to **SR 2 West** (12.0 mi.)
- Turn **Right** onto **SR 109 North** (1.1 mi.)
- Destination **Ohio Turnpike Toll Plaza 39 (I-80/I-90)**
West is on the Left





Ohio Turnpike Alternate Route

**Westbound Diversion for
Exit 52– Exit 39**

- Exit Ohio Turnpike (I-80/I-90) West at Toll Plaza 52 to SR 2 West (1.2 mi.)
- Turn **Right** onto SR 295 North (6.3 mi.)
- Turn **Left** onto US 20 West (10.2 mi.)
- Turn **Left** onto SR 109 South (5.4 mi.)
- Destination **Ohio Turnpike Toll Plaza 39 (I-80/I-90)**
West will be on the **Right**



Ohio Turnpike Alternate Route

**Westbound Diversion for
Exit 52– Exit 39**

- Exit Ohio Turnpike (I-80/I-90) West at Toll Plaza 52 to SR 2 West (1.2 mi.)
- Turn **Right** onto SR 295 North (6.3 mi.)
- Turn **Left** onto US 20 West (10.2 mi.)
- Turn **Left** onto SR 109 South (5.4 mi.)
- Destination **Ohio Turnpike Toll Plaza 39 (I-80/I-90)**
West will be on the **Right**



Ohio Turnpike Alternate Route

**Westbound Diversion for
Exit 52– Exit 39**

- Exit Ohio Turnpike (I-80/I-90) West at Toll Plaza 52 to SR 2 West (1.2 mi.)
- Turn **Right** onto SR 295 North (6.3 mi.)
- Turn **Left** onto US 20 West (10.2 mi.)
- Turn **Left** onto SR 109 South (5.4 mi.)
- Destination **Ohio Turnpike Toll Plaza 39 (I-80/I-90)**
West will be on the **Right**



Ohio Turnpike Alternate Route

**Westbound Diversion for
Exit 52– Exit 39**

- Exit Ohio Turnpike (I-80/I-90) West at Toll Plaza 52 to SR 2 West (1.2 mi.)
- Turn **Right** onto SR 295 North (6.3 mi.)
- Turn **Left** onto US 20 West (10.2 mi.)
- Turn **Left** onto SR 109 South (5.4 mi.)
- Destination **Ohio Turnpike Toll Plaza 39 (I-80/I-90)**
West will be on the **Right**





Ohio Turnpike Alternate Route

**Eastbound Diversion for
Exit 52 – Exit 59**

- Exit Ohio Turnpike (I-80/I-90) East at Toll Plaza 52 to SR 2 East / Airport Hwy (7.7 mi.)
- Turn Right onto US 20 East / Reynolds Rd. South (1.6 mi.)
- Destination Ohio Turnpike Toll Plaza 59 (I-80/I-90) East will be on the Right



Ohio Turnpike Alternate Route

**Eastbound Diversion for
Exit 52 – Exit 59**

- Exit Ohio Turnpike (I-80/I-90) East at Toll Plaza 52 to SR 2 East / Airport Hwy (7.7 mi.)
- Turn Right onto US 20 East / Reynolds Rd. South (1.6 mi.)
- Destination Ohio Turnpike Toll Plaza 59 (I-80/I-90) East will be on the Right



Ohio Turnpike Alternate Route

**Eastbound Diversion for
Exit 52 – Exit 59**

- Exit Ohio Turnpike (I-80/I-90) East at Toll Plaza 52 to SR 2 East / Airport Hwy (7.7 mi.)
- Turn Right onto US 20 East / Reynolds Rd. South (1.6 mi.)
- Destination Ohio Turnpike Toll Plaza 59 (I-80/I-90) East will be on the Right



Ohio Turnpike Alternate Route

**Eastbound Diversion for
Exit 52 – Exit 59**

- Exit Ohio Turnpike (I-80/I-90) East at Toll Plaza 52 to SR 2 East / Airport Hwy (7.7 mi.)
- Turn Right onto US 20 East / Reynolds Rd. South (1.6 mi.)
- Destination Ohio Turnpike Toll Plaza 59 (I-80/I-90) East will be on the Right





Ohio Turnpike Alternate Route

**Eastbound Diversion for
Exit 52 – Exit 59**

- Exit Ohio Turnpike (I-80/I-90) East at Toll Plaza 52 to SR 2 West (1.7 mi.)
- Turn Left onto US 20 ALT East (10.1 mi.)
- Turn Left onto US 20 East / Conan St. (1.1 mi.)
- Continue onto US 20 East / Reynolds Rd. South (0.5 mi.)
- Destination Ohio Turnpike Toll Plaza 59 (I-80/I-90) East will be on the Right



Ohio Turnpike Alternate Route

**Eastbound Diversion for
Exit 52 – Exit 59**

- Exit Ohio Turnpike (I-80/I-90) East at Toll Plaza 52 to SR 2 West (1.7 mi.)
- Turn Left onto US 20 ALT East (10.1 mi.)
- Turn Left onto US 20 East / Conan St. (1.1 mi.)
- Continue onto US 20 East / Reynolds Rd. South (0.5 mi.)
- Destination Ohio Turnpike Toll Plaza 59 (I-80/I-90) East will be on the Right



Ohio Turnpike Alternate Route

**Eastbound Diversion for
Exit 52 – Exit 59**

- Exit Ohio Turnpike (I-80/I-90) East at Toll Plaza 52 to SR 2 West (1.7 mi.)
- Turn Left onto US 20 ALT East (10.1 mi.)
- Turn Left onto US 20 East / Conan St. (1.1 mi.)
- Continue onto US 20 East / Reynolds Rd. South (0.5 mi.)
- Destination Ohio Turnpike Toll Plaza 59 (I-80/I-90) East will be on the Right



Ohio Turnpike Alternate Route

**Eastbound Diversion for
Exit 52 – Exit 59**

- Exit Ohio Turnpike (I-80/I-90) East at Toll Plaza 52 to SR 2 West (1.7 mi.)
- Turn Left onto US 20 ALT East (10.1 mi.)
- Turn Left onto US 20 East / Conan St. (1.1 mi.)
- Continue onto US 20 East / Reynolds Rd. South (0.5 mi.)
- Destination Ohio Turnpike Toll Plaza 59 (I-80/I-90) East will be on the Right





Ohio Turnpike Alternate Route

**Westbound Diversion for
Exit 59– Exit 52**

- Exit Ohio Turnpike (I-80/I-90) West at Toll Plaza 59 to US 20 West / Reynolds Rd North (1.6 mi.)
- Turn **Left** onto SR 2 West (7.8 mi.)
- Destination **Ohio Turnpike Toll Plaza 52 (I-80/I-90) West is on the Right**



Ohio Turnpike Alternate Route

**Westbound Diversion for
Exit 59– Exit 52**

- Exit Ohio Turnpike (I-80/I-90) West at Toll Plaza 59 to US 20 West / Reynolds Rd North (1.6 mi.)
- Turn **Left** onto SR 2 West (7.8 mi.)
- Destination **Ohio Turnpike Toll Plaza 52 (I-80/I-90) West is on the Right**



Ohio Turnpike Alternate Route

**Westbound Diversion for
Exit 59– Exit 52**

- Exit Ohio Turnpike (I-80/I-90) West at Toll Plaza 59 to US 20 West / Reynolds Rd North (1.6 mi.)
- Turn **Left** onto SR 2 West (7.8 mi.)
- Destination **Ohio Turnpike Toll Plaza 52 (I-80/I-90) West is on the Right**



Ohio Turnpike Alternate Route

**Westbound Diversion for
Exit 59– Exit 52**

- Exit Ohio Turnpike (I-80/I-90) West at Toll Plaza 59 to US 20 West / Reynolds Rd North (1.6 mi.)
- Turn **Left** onto SR 2 West (7.8 mi.)
- Destination **Ohio Turnpike Toll Plaza 52 (I-80/I-90) West is on the Right**





Ohio Turnpike Alternate Route

**Westbound Diversion for
Exit 59– Exit 52**

- Exit **Ohio Turnpike (I-80/I-90) West** at Toll Plaza 59 to **US 20 West / Reynolds Rd. South** (0.5 mi.)
- Continue onto **US 20 West / Conan St.** (1.1 mi.)
- Turn **Right** onto **US 20 ALT West** (10.1 mi.)
- Turn **Right** onto **SR 2 East** (1.7 mi.)
- Destination **Ohio Turnpike Toll Plaza 52 (I-80/I-90) East** will be on the **Left**



Ohio Turnpike Alternate Route

**Westbound Diversion for
Exit 59– Exit 52**

- Exit **Ohio Turnpike (I-80/I-90) West** at Toll Plaza 59 to **US 20 West / Reynolds Rd. South** (0.5 mi.)
- Continue onto **US 20 West / Conan St.** (1.1 mi.)
- Turn **Right** onto **US 20 ALT West** (10.1 mi.)
- Turn **Right** onto **SR 2 East** (1.7 mi.)
- Destination **Ohio Turnpike Toll Plaza 52 (I-80/I-90) East** will be on the **Left**



Ohio Turnpike Alternate Route

**Westbound Diversion for
Exit 59– Exit 52**

- Exit **Ohio Turnpike (I-80/I-90) West** at Toll Plaza 59 to **US 20 West / Reynolds Rd. South** (0.5 mi.)
- Continue onto **US 20 West / Conan St.** (1.1 mi.)
- Turn **Right** onto **US 20 ALT West** (10.1 mi.)
- Turn **Right** onto **SR 2 East** (1.7 mi.)
- Destination **Ohio Turnpike Toll Plaza 52 (I-80/I-90) East** will be on the **Left**



Ohio Turnpike Alternate Route

**Westbound Diversion for
Exit 59– Exit 52**

- Exit **Ohio Turnpike (I-80/I-90) West** at Toll Plaza 59 to **US 20 West / Reynolds Rd. South** (0.5 mi.)
- Continue onto **US 20 West / Conan St.** (1.1 mi.)
- Turn **Right** onto **US 20 ALT West** (10.1 mi.)
- Turn **Right** onto **SR 2 East** (1.7 mi.)
- Destination **Ohio Turnpike Toll Plaza 52 (I-80/I-90) East** will be on the **Left**





Ohio Turnpike Alternate Route

**Eastbound Diversion for
Exit 59 – Exit 64**

- Exit **Ohio Turnpike (I-80/I-90) East** at **Toll Plaza 59** to **Reynolds Rd South** (0.2 mi.)
- Turn **Right** onto **Dussell Dr.** (1.6 mi.)
- Turn **Right** to merge onto **I-475 South / US 23 South** (5.8 mi.)
- Merge onto **I-75 North** (2.9 mi.)
- Destination **Ohio Turnpike Toll Plaza 64 (I-80/I-90) East** exit **I-75 North** at **EXIT 195**



Ohio Turnpike Alternate Route

**Eastbound Diversion for
Exit 59 – Exit 64**

- Exit **Ohio Turnpike (I-80/I-90) East** at **Toll Plaza 59** to **Reynolds Rd South** (0.2 mi.)
- Turn **Right** onto **Dussell Dr.** (1.6 mi.)
- Turn **Right** to merge onto **I-475 South / US 23 South** (5.8 mi.)
- Merge onto **I-75 North** (2.9 mi.)
- Destination **Ohio Turnpike Toll Plaza 64 (I-80/I-90) East** exit **I-75 North** at **EXIT 195**



Ohio Turnpike Alternate Route

**Eastbound Diversion for
Exit 59 – Exit 64**

- Exit **Ohio Turnpike (I-80/I-90) East** at **Toll Plaza 59** to **Reynolds Rd South** (0.2 mi.)
- Turn **Right** onto **Dussell Dr.** (1.6 mi.)
- Turn **Right** to merge onto **I-475 South / US 23 South** (5.8 mi.)
- Merge onto **I-75 North** (2.9 mi.)
- Destination **Ohio Turnpike Toll Plaza 64 (I-80/I-90) East** exit **I-75 North** at **EXIT 195**



Ohio Turnpike Alternate Route

**Eastbound Diversion for
Exit 59 – Exit 64**

- Exit **Ohio Turnpike (I-80/I-90) East** at **Toll Plaza 59** to **Reynolds Rd South** (0.2 mi.)
- Turn **Right** onto **Dussell Dr.** (1.6 mi.)
- Turn **Right** to merge onto **I-475 South / US 23 South** (5.8 mi.)
- Merge onto **I-75 North** (2.9 mi.)
- Destination **Ohio Turnpike Toll Plaza 64 (I-80/I-90) East** exit **I-75 North** at **EXIT 195**





Ohio Turnpike Alternate Route

**Eastbound Diversion for
Exit 59 – Exit 64**

- Exit Ohio Turnpike (I-80/I-90) East at Toll Plaza 59 to US 20 East / Reynolds Rd. South (0.5 mi.)
- Continue **Straight** onto US 20 East (3.5 mi.)
- Continue **Straight** onto SR 795 East (2.2 mi.)
- Turn **Right** onto I-75 North ramp (0.5 mi.)
- Destination **Ohio Turnpike Toll Plaza 64 (I-80/I-90) East** on the **Right**



Ohio Turnpike Alternate Route

**Eastbound Diversion for
Exit 59 – Exit 64**

- Exit Ohio Turnpike (I-80/I-90) East at Toll Plaza 59 to US 20 East / Reynolds Rd. South (0.5 mi.)
- Continue **Straight** onto US 20 East (3.5 mi.)
- Continue **Straight** onto SR 795 East (2.2 mi.)
- Turn **Right** onto I-75 North ramp (0.5 mi.)
- Destination **Ohio Turnpike Toll Plaza 64 (I-80/I-90) East** on the **Right**



Ohio Turnpike Alternate Route

**Eastbound Diversion for
Exit 59 – Exit 64**

- Exit Ohio Turnpike (I-80/I-90) East at Toll Plaza 59 to US 20 East / Reynolds Rd. South (0.5 mi.)
- Continue **Straight** onto US 20 East (3.5 mi.)
- Continue **Straight** onto SR 795 East (2.2 mi.)
- Turn **Right** onto I-75 North ramp (0.5 mi.)
- Destination **Ohio Turnpike Toll Plaza 64 (I-80/I-90) East** on the **Right**



Ohio Turnpike Alternate Route

**Eastbound Diversion for
Exit 59 – Exit 64**

- Exit Ohio Turnpike (I-80/I-90) East at Toll Plaza 59 to US 20 East / Reynolds Rd. South (0.5 mi.)
- Continue **Straight** onto US 20 East (3.5 mi.)
- Continue **Straight** onto SR 795 East (2.2 mi.)
- Turn **Right** onto I-75 North ramp (0.5 mi.)
- Destination **Ohio Turnpike Toll Plaza 64 (I-80/I-90) East** on the **Right**





Ohio Turnpike Alternate Route

**Westbound Diversion for
Exit 64– Exit 59**

- Exit Ohio Turnpike (I-80/I-90) West at Toll Plaza 64 to I-75 South (2.8 mi.)
- Keep **Right** on US 23 North / I-475 North (0.9 mi.)
- Take **Exit 6** Salisbury Rd / Dussel Dr (5.8 mi.)
- Turn **Right** onto Dussel Dr. (1.6 mi.)
- Turn **Left** onto US 20 West / Reynolds Road South (0.2 mi.)
- Destination Ohio Turnpike Toll Plaza 59 (I-80/I-90) East is on the **Right**



Ohio Turnpike Alternate Route

**Westbound Diversion for
Exit 64– Exit 59**

- Exit Ohio Turnpike (I-80/I-90) West at Toll Plaza 64 to I-75 South (2.8 mi.)
- Keep **Right** on US 23 North / I-475 North (0.9 mi.)
- Take **Exit 6** Salisbury Rd / Dussel Dr (5.8 mi.)
- Turn **Right** onto Dussel Dr. (1.6 mi.)
- Turn **Left** onto US 20 West / Reynolds Road South (0.2 mi.)
- Destination Ohio Turnpike Toll Plaza 59 (I-80/I-90) East is on the **Right**



Ohio Turnpike Alternate Route

**Westbound Diversion for
Exit 64– Exit 59**

- Exit Ohio Turnpike (I-80/I-90) West at Toll Plaza 64 to I-75 South (2.8 mi.)
- Keep **Right** on US 23 North / I-475 North (0.9 mi.)
- Take **Exit 6** Salisbury Rd / Dussel Dr (5.8 mi.)
- Turn **Right** onto Dussel Dr. (1.6 mi.)
- Turn **Left** onto US 20 West / Reynolds Road South (0.2 mi.)
- Destination Ohio Turnpike Toll Plaza 59 (I-80/I-90) East is on the **Right**



Ohio Turnpike Alternate Route

**Westbound Diversion for
Exit 64– Exit 59**

- Exit Ohio Turnpike (I-80/I-90) West at Toll Plaza 64 to I-75 South (2.8 mi.)
- Keep **Right** on US 23 North / I-475 North (0.9 mi.)
- Take **Exit 6** Salisbury Rd / Dussel Dr (5.8 mi.)
- Turn **Right** onto Dussel Dr. (1.6 mi.)
- Turn **Left** onto US 20 West / Reynolds Road South (0.2 mi.)
- Destination Ohio Turnpike Toll Plaza 59 (I-80/I-90) East is on the **Right**





Ohio Turnpike Alternate Route

**Westbound Diversion for
Exit 64– Exit 59**

- Exit Ohio Turnpike (I-80/I-90) West at Toll Plaza 64 to I-75 South (0.5 mi.)
- Take Exit 195A to SR 795 West (2.2 mi.)
- Continue Straight onto US 20 West (3.5 mi.)
- Continue Straight onto US 20 West / Reynolds Rd. North (0.5 mi.)
- Destination Ohio Turnpike Toll Plaza 59 (I-80/I-90) West is on the Right



Ohio Turnpike Alternate Route

**Westbound Diversion for
Exit 64– Exit 59**

- Exit Ohio Turnpike (I-80/I-90) West at Toll Plaza 64 to I-75 South (0.5 mi.)
- Take Exit 195A to SR 795 West (2.2 mi.)
- Continue Straight onto US 20 West (3.5 mi.)
- Continue Straight onto US 20 West / Reynolds Rd. North (0.5 mi.)
- Destination Ohio Turnpike Toll Plaza 59 (I-80/I-90) West is on the Right



Ohio Turnpike Alternate Route

**Westbound Diversion for
Exit 64– Exit 59**

- Exit Ohio Turnpike (I-80/I-90) West at Toll Plaza 64 to I-75 South (0.5 mi.)
- Take Exit 195A to SR 795 West (2.2 mi.)
- Continue Straight onto US 20 West (3.5 mi.)
- Continue Straight onto US 20 West / Reynolds Rd. North (0.5 mi.)
- Destination Ohio Turnpike Toll Plaza 59 (I-80/I-90) West is on the Right



Ohio Turnpike Alternate Route

**Westbound Diversion for
Exit 64– Exit 59**

- Exit Ohio Turnpike (I-80/I-90) West at Toll Plaza 64 to I-75 South (0.5 mi.)
- Take Exit 195A to SR 795 West (2.2 mi.)
- Continue Straight onto US 20 West (3.5 mi.)
- Continue Straight onto US 20 West / Reynolds Rd. North (0.5 mi.)
- Destination Ohio Turnpike Toll Plaza 59 (I-80/I-90) West is on the Right





Ohio Turnpike Alternate Route

**Eastbound Diversion for
Exit 64 – Exit 71**

- Exit Ohio Turnpike (I-80/I-90) East at Toll Plaza 64 to I-75 South (0.5 mi.)
- Take Exit 195A for SR 795 East (6.8 mi.)
- Turn Left onto I-280 South (2.7)
- Take Exit 1A to Ohio Turnpike Toll Plaza 71 (I-80/I-90) East



Ohio Turnpike Alternate Route

**Eastbound Diversion for
Exit 64 – Exit 71**

- Exit Ohio Turnpike (I-80/I-90) East at Toll Plaza 64 to I-75 South (0.5 mi.)
- Take Exit 195A for SR 795 East (6.8 mi.)
- Turn Left onto I-280 South (2.7)
- Take Exit 1A to Ohio Turnpike Toll Plaza 71 (I-80/I-90) East



Ohio Turnpike Alternate Route

**Eastbound Diversion for
Exit 64 – Exit 71**

- Exit Ohio Turnpike (I-80/I-90) East at Toll Plaza 64 to I-75 South (0.5 mi.)
- Take Exit 195A for SR 795 East (6.8 mi.)
- Turn Left onto I-280 South (2.7)
- Take Exit 1A to Ohio Turnpike Toll Plaza 71 (I-80/I-90) East



Ohio Turnpike Alternate Route

**Eastbound Diversion for
Exit 64 – Exit 71**

- Exit Ohio Turnpike (I-80/I-90) East at Toll Plaza 64 to I-75 South (0.5 mi.)
- Take Exit 195A for SR 795 East (6.8 mi.)
- Turn Left onto I-280 South (2.7)
- Take Exit 1A to Ohio Turnpike Toll Plaza 71 (I-80/I-90) East





Ohio Turnpike Alternate Route

**Eastbound Diversion for
Exit 64 – Exit 71**

- Exit Ohio Turnpike (I-80/I-90) East at Toll Plaza 64 to I-75 South (1.6 mi.)
- Take Exit 193 to US 20 East / US 23 South (8.5 mi.)
- Take Exit 81A to SR 420 North (4.1 mi.)
- Destination Ohio Turnpike Toll Plaza 71 (I-80/I-90) East will be on the Right



Ohio Turnpike Alternate Route

**Eastbound Diversion for
Exit 64 – Exit 71**

- Exit Ohio Turnpike (I-80/I-90) East at Toll Plaza 64 to I-75 South (1.6 mi.)
- Take Exit 193 to US 20 East / US 23 South (8.5 mi.)
- Take Exit 81A to SR 420 North (4.1 mi.)
- Destination Ohio Turnpike Toll Plaza 71 (I-80/I-90) East will be on the Right



Ohio Turnpike Alternate Route

**Eastbound Diversion for
Exit 64 – Exit 71**

- Exit Ohio Turnpike (I-80/I-90) East at Toll Plaza 64 to I-75 South (1.6 mi.)
- Take Exit 193 to US 20 East / US 23 South (8.5 mi.)
- Take Exit 81A to SR 420 North (4.1 mi.)
- Destination Ohio Turnpike Toll Plaza 71 (I-80/I-90) East will be on the Right



Ohio Turnpike Alternate Route

**Eastbound Diversion for
Exit 64 – Exit 71**

- Exit Ohio Turnpike (I-80/I-90) East at Toll Plaza 64 to I-75 South (1.6 mi.)
- Take Exit 193 to US 20 East / US 23 South (8.5 mi.)
- Take Exit 81A to SR 420 North (4.1 mi.)
- Destination Ohio Turnpike Toll Plaza 71 (I-80/I-90) East will be on the Right





Ohio Turnpike Alternate Route

**Westbound Diversion for
Exit 71– Exit 64**

- Exit Ohio Turnpike (I-80/I-90) West at Toll Plaza 71 to I-280 North (2.7mi.)
- Take Exit 2 onto SR 795 West (6.8mi.)
- Turn Left onto I-75 North (0.2mi.)
- Take Exit 195B to Ohio Turnpike Toll Plaza 64 (I-80/I-90) West



Ohio Turnpike Alternate Route

**Westbound Diversion for
Exit 71– Exit 64**

- Exit Ohio Turnpike (I-80/I-90) West at Toll Plaza 71 to I-280 North (2.7mi.)
- Take Exit 2 onto SR 795 West (6.8mi.)
- Turn Left onto I-75 North (0.2mi.)
- Take Exit 195B to Ohio Turnpike Toll Plaza 64 (I-80/I-90) West



Ohio Turnpike Alternate Route

**Westbound Diversion for
Exit 71– Exit 64**

- Exit Ohio Turnpike (I-80/I-90) West at Toll Plaza 71 to I-280 North (2.7mi.)
- Take Exit 2 onto SR 795 West (6.8mi.)
- Turn Left onto I-75 North (0.2mi.)
- Take Exit 195B to Ohio Turnpike Toll Plaza 64 (I-80/I-90) West



Ohio Turnpike Alternate Route

**Westbound Diversion for
Exit 71– Exit 64**

- Exit Ohio Turnpike (I-80/I-90) West at Toll Plaza 71 to I-280 North (2.7mi.)
- Take Exit 2 onto SR 795 West (6.8mi.)
- Turn Left onto I-75 North (0.2mi.)
- Take Exit 195B to Ohio Turnpike Toll Plaza 64 (I-80/I-90) West





Ohio Turnpike Alternate Route

**Westbound Diversion for
Exit 71– Exit 64**

- Exit Ohio Turnpike (I-80/I-90) West at Toll Plaza 71 to SR 420 South (4.1 mi.)
- Take Exit 1A to US 20 West / US 23 North (8.6 mi.)
- Turn Left onto I-75 North (1.6 mi.)
- Take Exit 195B to Ohio Turnpike Toll Plaza 64 (I-80/I-90) West



Ohio Turnpike Alternate Route

**Westbound Diversion for
Exit 71– Exit 64**

- Exit Ohio Turnpike (I-80/I-90) West at Toll Plaza 71 to SR 420 South (4.1 mi.)
- Take Exit 1A to US 20 West / US 23 North (8.6 mi.)
- Turn Left onto I-75 North (1.6 mi.)
- Take Exit 195B to Ohio Turnpike Toll Plaza 64 (I-80/I-90) West



Ohio Turnpike Alternate Route

**Westbound Diversion for
Exit 71– Exit 64**

- Exit Ohio Turnpike (I-80/I-90) West at Toll Plaza 71 to SR 420 South (4.1 mi.)
- Take Exit 1A to US 20 West / US 23 North (8.6 mi.)
- Turn Left onto I-75 North (1.6 mi.)
- Take Exit 195B to Ohio Turnpike Toll Plaza 64 (I-80/I-90) West



Ohio Turnpike Alternate Route

**Westbound Diversion for
Exit 71– Exit 64**

- Exit Ohio Turnpike (I-80/I-90) West at Toll Plaza 71 to SR 420 South (4.1 mi.)
- Take Exit 1A to US 20 West / US 23 North (8.6 mi.)
- Turn Left onto I-75 North (1.6 mi.)
- Take Exit 195B to Ohio Turnpike Toll Plaza 64 (I-80/I-90) West





Ohio Turnpike Alternate Route

**Eastbound Diversion for
Exit 71 – Exit 81**

- Exit **Ohio Turnpike (I-80/I-90) East** at **Toll Plaza 71** to **SR 420 South** (1.8 mi.)
- Take **Exit 1B** on the **Left** for **US 20 East / US 23 South** (1.0 mi.)
- Keep **Left** at fork and merge onto **US 20 East / US 23 South** (9.0 mi.)
- Turn **Left** onto **SR 51 North** (2.1 mi.)
- Destination **Ohio Turnpike Toll Plaza 81 (I-80/I-90) East** will be on the **Right**



Ohio Turnpike Alternate Route

**Eastbound Diversion for
Exit 71 – Exit 81**

- Exit **Ohio Turnpike (I-80/I-90) East** at **Toll Plaza 71** to **SR 420 South** (1.8 mi.)
- Take **Exit 1B** on the **Left** for **US 20 East / US 23 South** (1.0 mi.)
- Keep **Left** at fork and merge onto **US 20 East / US 23 South** (9.0 mi.)
- Turn **Left** onto **SR 51 North** (2.1 mi.)
- Destination **Ohio Turnpike Toll Plaza 81 (I-80/I-90) East** will be on the **Right**



Ohio Turnpike Alternate Route

**Eastbound Diversion for
Exit 71 – Exit 81**

- Exit **Ohio Turnpike (I-80/I-90) East** at **Toll Plaza 71** to **SR 420 South** (1.8 mi.)
- Take **Exit 1B** on the **Left** for **US 20 East / US 23 South** (1.0 mi.)
- Keep **Left** at fork and merge onto **US 20 East / US 23 South** (9.0 mi.)
- Turn **Left** onto **SR 51 North** (2.1 mi.)
- Destination **Ohio Turnpike Toll Plaza 81 (I-80/I-90) East** will be on the **Right**



Ohio Turnpike Alternate Route

**Eastbound Diversion for
Exit 71 – Exit 81**

- Exit **Ohio Turnpike (I-80/I-90) East** at **Toll Plaza 71** to **SR 420 South** (1.8 mi.)
- Take **Exit 1B** on the **Left** for **US 20 East / US 23 South** (1.0 mi.)
- Keep **Left** at fork and merge onto **US 20 East / US 23 South** (9.0 mi.)
- Turn **Left** onto **SR 51 North** (2.1 mi.)
- Destination **Ohio Turnpike Toll Plaza 81 (I-80/I-90) East** will be on the **Right**





Ohio Turnpike Alternate Route

**Eastbound Diversion for
Exit 71 – Exit 81**

- Exit Ohio Turnpike (I-80/I-90) East Toll Plaza 71 to SR 420 South (0.6 mi.)
- Turn **Left** onto SR 163 East (8.0 mi.)
- Turn **Right** onto SR 51 South (5.0 mi.)
- Destination **Ohio Turnpike Toll Plaza 81 (I-80/I-90) East** will be on the **Left**



Ohio Turnpike Alternate Route

**Eastbound Diversion for
Exit 71 – Exit 81**

- Exit Ohio Turnpike (I-80/I-90) East Toll Plaza 71 to SR 420 South (0.6 mi.)
- Turn **Left** onto SR 163 East (8.0 mi.)
- Turn **Right** onto SR 51 South (5.0 mi.)
- Destination **Ohio Turnpike Toll Plaza 81 (I-80/I-90) East** will be on the **Left**



Ohio Turnpike Alternate Route

**Eastbound Diversion for
Exit 71 – Exit 81**

- Exit Ohio Turnpike (I-80/I-90) East Toll Plaza 71 to SR 420 South (0.6 mi.)
- Turn **Left** onto SR 163 East (8.0 mi.)
- Turn **Right** onto SR 51 South (5.0 mi.)
- Destination **Ohio Turnpike Toll Plaza 81 (I-80/I-90) East** will be on the **Left**



Ohio Turnpike Alternate Route

**Eastbound Diversion for
Exit 71 – Exit 81**

- Exit Ohio Turnpike (I-80/I-90) East Toll Plaza 71 to SR 420 South (0.6 mi.)
- Turn **Left** onto SR 163 East (8.0 mi.)
- Turn **Right** onto SR 51 South (5.0 mi.)
- Destination **Ohio Turnpike Toll Plaza 81 (I-80/I-90) East** will be on the **Left**





Ohio Turnpike Alternate Route

**Westbound Diversion for
Exit 81– Exit 71**

- Exit Ohio Turnpike (I-80/I-90) West at Toll Plaza 81 to SR 51 South (2.2 mi.)
- Turn Right onto US 20 West (9.5 mi.)
- Take Exit 81A to SR 420 North (2.3 mi.)
- Exit 1A to Ohio Turnpike Toll Plaza 71 (I-80/I-90)
West will be on the Right



Ohio Turnpike Alternate Route

**Westbound Diversion for
Exit 81– Exit 71**

- Exit Ohio Turnpike (I-80/I-90) West at Toll Plaza 81 to SR 51 South (2.2 mi.)
- Turn Right onto US 20 West (9.5 mi.)
- Take Exit 81A to SR 420 North (2.3 mi.)
- Exit 1A to Ohio Turnpike Toll Plaza 71 (I-80/I-90)
West will be on the Right



Ohio Turnpike Alternate Route

**Westbound Diversion for
Exit 81– Exit 71**

- Exit Ohio Turnpike (I-80/I-90) West at Toll Plaza 81 to SR 51 South (2.2 mi.)
- Turn Right onto US 20 West (9.5 mi.)
- Take Exit 81A to SR 420 North (2.3 mi.)
- Exit 1A to Ohio Turnpike Toll Plaza 71 (I-80/I-90)
West will be on the Right



Ohio Turnpike Alternate Route

**Westbound Diversion for
Exit 81– Exit 71**

- Exit Ohio Turnpike (I-80/I-90) West at Toll Plaza 81 to SR 51 South (2.2 mi.)
- Turn Right onto US 20 West (9.5 mi.)
- Take Exit 81A to SR 420 North (2.3 mi.)
- Exit 1A to Ohio Turnpike Toll Plaza 71 (I-80/I-90)
West will be on the Right





Ohio Turnpike Alternate Route

**Westbound Diversion for
Exit 81– Exit 71**

- Exit Ohio Turnpike (I-80/I-90) West at Toll Plaza 81 to SR 51 North (5.0 mi.)
- Turn **Left** onto SR 163 West (8.0 mi.)
- Turn **Right** onto SR 420 North (0.6 mi.)
- Exit 1A to Ohio Turnpike Toll Plaza 71 (I-80/I-90) West will be on the **Right**



Ohio Turnpike Alternate Route

**Westbound Diversion for
Exit 81– Exit 71**

- Exit Ohio Turnpike (I-80/I-90) West at Toll Plaza 81 to SR 51 North (5.0 mi.)
- Turn **Left** onto SR 163 West (8.0 mi.)
- Turn **Right** onto SR 420 North (0.6 mi.)
- Exit 1A to Ohio Turnpike Toll Plaza 71 (I-80/I-90) West will be on the **Right**



Alternate



Alternate



Ohio Turnpike Alternate Route

**Westbound Diversion for
Exit 81– Exit 71**

- Exit Ohio Turnpike (I-80/I-90) West at Toll Plaza 81 to SR 51 North (5.0 mi.)
- Turn **Left** onto SR 163 West (8.0 mi.)
- Turn **Right** onto SR 420 North (0.6 mi.)
- Exit 1A to Ohio Turnpike Toll Plaza 71 (I-80/I-90) West will be on the **Right**



Ohio Turnpike Alternate Route

**Westbound Diversion for
Exit 81– Exit 71**

- Exit Ohio Turnpike (I-80/I-90) West at Toll Plaza 81 to SR 51 North (5.0 mi.)
- Turn **Left** onto SR 163 West (8.0 mi.)
- Turn **Right** onto SR 420 North (0.6 mi.)
- Exit 1A to Ohio Turnpike Toll Plaza 71 (I-80/I-90) West will be on the **Right**



Alternate



Alternate



Ohio Turnpike Alternate Route

**Eastbound Diversion for
Exit 81 – Exit 91**

- Exit Ohio Turnpike (I-80/I-90) East at Toll Plaza 81 to **SR 51 South** (2.2 mi.)
- Turn **Left** onto **US 20 East** (10.5 mi.)
- Keep **Left** at split and follow **US 6 East / US 20 East / SR 53 North**
- **Exit 101** to **SR 53 North** (2.7 mi.)
- Destination **Ohio Turnpike Toll Plaza 91 (I-80/I-90) East** on the **Right**



Ohio Turnpike Alternate Route

**Eastbound Diversion for
Exit 81 – Exit 91**

- Exit Ohio Turnpike (I-80/I-90) East at Toll Plaza 81 to **SR 51 South** (2.2 mi.)
- Turn **Left** onto **US 20 East** (10.5 mi.)
- Keep **Left** at split and follow **US 6 East / US 20 East / SR 53 North**
- **Exit 101** to **SR 53 North** (2.7 mi.)
- Destination **Ohio Turnpike Toll Plaza 91 (I-80/I-90) East** on the **Right**



Ohio Turnpike Alternate Route

**Eastbound Diversion for
Exit 81 – Exit 91**

- Exit Ohio Turnpike (I-80/I-90) East at Toll Plaza 81 to **SR 51 South** (2.2 mi.)
- Turn **Left** onto **US 20 East** (10.5 mi.)
- Keep **Left** at split and follow **US 6 East / US 20 East / SR 53 North**
- **Exit 101** to **SR 53 North** (2.7 mi.)
- Destination **Ohio Turnpike Toll Plaza 91 (I-80/I-90) East** on the **Right**



Ohio Turnpike Alternate Route

**Eastbound Diversion for
Exit 81 – Exit 91**

- Exit Ohio Turnpike (I-80/I-90) East at Toll Plaza 81 to **SR 51 South** (2.2 mi.)
- Turn **Left** onto **US 20 East** (10.5 mi.)
- Keep **Left** at split and follow **US 6 East / US 20 East / SR 53 North**
- **Exit 101** to **SR 53 North** (2.7 mi.)
- Destination **Ohio Turnpike Toll Plaza 91 (I-80/I-90) East** on the **Right**





Ohio Turnpike Alternate Route

**Eastbound Diversion for
Exit 81 – Exit 91**

- Exit Ohio Turnpike (I-80/I-90) East at Toll Plaza 81 to SR 51 North (1.6 mi.)
- Turn Right onto SR 105 East (8.4 mi.)
- Turn Right onto SR 19 South (4.9 mi.)
- Turn Left onto SR 523 East (3.7 mi.)
- Turn Right onto SR 53 South (3.5 mi.)
- Destination Ohio Turnpike Toll Plaza 91 (I-80/I-90) East on the Right



Ohio Turnpike Alternate Route

**Eastbound Diversion for
Exit 81 – Exit 91**

- Exit Ohio Turnpike (I-80/I-90) East at Toll Plaza 81 to SR 51 North (1.6 mi.)
- Turn Right onto SR 105 East (8.4 mi.)
- Turn Right onto SR 19 South (4.9 mi.)
- Turn Left onto SR 523 East (3.7 mi.)
- Turn Right onto SR 53 South (3.5 mi.)
- Destination Ohio Turnpike Toll Plaza 91 (I-80/I-90) East on the Right



Ohio Turnpike Alternate Route

**Eastbound Diversion for
Exit 81 – Exit 91**

- Exit Ohio Turnpike (I-80/I-90) East at Toll Plaza 81 to SR 51 North (1.6 mi.)
- Turn Right onto SR 105 East (8.4 mi.)
- Turn Right onto SR 19 South (4.9 mi.)
- Turn Left onto SR 523 East (3.7 mi.)
- Turn Right onto SR 53 South (3.5 mi.)
- Destination Ohio Turnpike Toll Plaza 91 (I-80/I-90) East on the Right



Ohio Turnpike Alternate Route

**Eastbound Diversion for
Exit 81 – Exit 91**

- Exit Ohio Turnpike (I-80/I-90) East at Toll Plaza 81 to SR 51 North (1.6 mi.)
- Turn Right onto SR 105 East (8.4 mi.)
- Turn Right onto SR 19 South (4.9 mi.)
- Turn Left onto SR 523 East (3.7 mi.)
- Turn Right onto SR 53 South (3.5 mi.)
- Destination Ohio Turnpike Toll Plaza 91 (I-80/I-90) East on the Right





Ohio Turnpike Alternate Route

**Westbound Diversion for
Exit 91– Exit 81**

- Exit Ohio Turnpike (I-80/I-90) West at Toll Plaza 91 to SR 53 South (2.0 mi.)
- Turn Right onto US 6 West / US 20 West / SR 19 North / SR 53 South (11.0 mi.)
- Keep Right onto US 20 West at the split
- Turn Right onto SR 51 North (2.2 mi.)
- Destination Ohio Turnpike Toll Plaza 81 (I-80/I-90) West is on the Right



Ohio Turnpike Alternate Route

**Westbound Diversion for
Exit 91– Exit 81**

- Exit Ohio Turnpike (I-80/I-90) West at Toll Plaza 91 to SR 53 South (2.0 mi.)
- Turn Right onto US 6 West / US 20 West / SR 19 North / SR 53 South (11.0 mi.)
- Keep Right onto US 20 West at the split
- Turn Right onto SR 51 North (2.2 mi.)
- Destination Ohio Turnpike Toll Plaza 81 (I-80/I-90) West is on the Right



Ohio Turnpike Alternate Route

**Westbound Diversion for
Exit 91– Exit 81**

- Exit Ohio Turnpike (I-80/I-90) West at Toll Plaza 91 to SR 53 South (2.0 mi.)
- Turn Right onto US 6 West / US 20 West / SR 19 North / SR 53 South (11.0 mi.)
- Keep Right onto US 20 West at the split
- Turn Right onto SR 51 North (2.2 mi.)
- Destination Ohio Turnpike Toll Plaza 81 (I-80/I-90) West is on the Right



Ohio Turnpike Alternate Route

**Westbound Diversion for
Exit 91– Exit 81**

- Exit Ohio Turnpike (I-80/I-90) West at Toll Plaza 91 to SR 53 South (2.0 mi.)
- Turn Right onto US 6 West / US 20 West / SR 19 North / SR 53 South (11.0 mi.)
- Keep Right onto US 20 West at the split
- Turn Right onto SR 51 North (2.2 mi.)
- Destination Ohio Turnpike Toll Plaza 81 (I-80/I-90) West is on the Right





Ohio Turnpike Alternate Route

**Westbound Diversion for
Exit 91– Exit 81**

- Exit Ohio Turnpike (I-80/I-90) West at Toll Plaza 91 to SR 53 North (3.5 mi.)
- Turn **Left** onto SR 523 West (3.7 mi.)
- Turn **Right** onto SR 19 North (4.9 mi.)
- Turn **Left** onto SR 105 West (8.4 mi.)
- Turn **Left** onto SR 51 South (1.6 mi.)
- Destination **Ohio Turnpike Toll Plaza 81 (I-80/I-90)**
West is on the Left



Ohio Turnpike Alternate Route

**Westbound Diversion for
Exit 91– Exit 81**

- Exit Ohio Turnpike (I-80/I-90) West at Toll Plaza 91 to SR 53 North (3.5 mi.)
- Turn **Left** onto SR 523 West (3.7 mi.)
- Turn **Right** onto SR 19 North (4.9 mi.)
- Turn **Left** onto SR 105 West (8.4 mi.)
- Turn **Left** onto SR 51 South (1.6 mi.)
- Destination **Ohio Turnpike Toll Plaza 81 (I-80/I-90)**
West is on the Left



Ohio Turnpike Alternate Route

**Westbound Diversion for
Exit 91– Exit 81**

- Exit Ohio Turnpike (I-80/I-90) West at Toll Plaza 91 to SR 53 North (3.5 mi.)
- Turn **Left** onto SR 523 West (3.7 mi.)
- Turn **Right** onto SR 19 North (4.9 mi.)
- Turn **Left** onto SR 105 West (8.4 mi.)
- Turn **Left** onto SR 51 South (1.6 mi.)
- Destination **Ohio Turnpike Toll Plaza 81 (I-80/I-90)**
West is on the Left



Ohio Turnpike Alternate Route

**Westbound Diversion for
Exit 91– Exit 81**

- Exit Ohio Turnpike (I-80/I-90) West at Toll Plaza 91 to SR 53 North (3.5 mi.)
- Turn **Left** onto SR 523 West (3.7 mi.)
- Turn **Right** onto SR 19 North (4.9 mi.)
- Turn **Left** onto SR 105 West (8.4 mi.)
- Turn **Left** onto SR 51 South (1.6 mi.)
- Destination **Ohio Turnpike Toll Plaza 81 (I-80/I-90)**
West is on the Left





Ohio Turnpike Alternate Route

**Eastbound Diversion for
Exit 91 – Exit 110**

- Exit Ohio Turnpike (I-80/I-90) East at Toll Plaza 91 to SR 53 South (2.4 mi.)
- Turn Left onto US 6 East / US 20 East / SR 19 South (0.4 mi.)
- Merge onto US 20 East / SR 19 South (18.7 mi.)
- Turn Left onto SR 4 North (5.7 mi.)
- Destination Ohio Turnpike Toll Plaza 110 (I-80/I-90) East is on the Left



Ohio Turnpike Alternate Route

**Eastbound Diversion for
Exit 91 – Exit 110**

- Exit Ohio Turnpike (I-80/I-90) East at Toll Plaza 91 to SR 53 South (2.4 mi.)
- Turn Left onto US 6 East / US 20 East / SR 19 South (0.4 mi.)
- Merge onto US 20 East / SR 19 South (18.7 mi.)
- Turn Left onto SR 4 North (5.7 mi.)
- Destination Ohio Turnpike Toll Plaza 110 (I-80/I-90) East is on the Left



Ohio Turnpike Alternate Route

**Eastbound Diversion for
Exit 91 – Exit 110**

- Exit Ohio Turnpike (I-80/I-90) East at Toll Plaza 91 to SR 53 South (2.4 mi.)
- Turn Left onto US 6 East / US 20 East / SR 19 South (0.4 mi.)
- Merge onto US 20 East / SR 19 South (18.7 mi.)
- Turn Left onto SR 4 North (5.7 mi.)
- Destination Ohio Turnpike Toll Plaza 110 (I-80/I-90) East is on the Left



Ohio Turnpike Alternate Route

**Eastbound Diversion for
Exit 91 – Exit 110**

- Exit Ohio Turnpike (I-80/I-90) East at Toll Plaza 91 to SR 53 South (2.4 mi.)
- Turn Left onto US 6 East / US 20 East / SR 19 South (0.4 mi.)
- Merge onto US 20 East / SR 19 South (18.7 mi.)
- Turn Left onto SR 4 North (5.7 mi.)
- Destination Ohio Turnpike Toll Plaza 110 (I-80/I-90) East is on the Left





Ohio Turnpike Alternate Route

**Eastbound Diversion for
Exit 91 – Exit 110**

- Exit **Ohio Turnpike (I-80/I-90) East** at **Toll Plaza 91** to **SR 53 South** (2.4 mi.)
- Turn **Left** onto **US 6 East / US 20 East / SR 19 South** (0.4 mi.)
- Take **Exit 102** to **US 6 East** (18.1 mi.)
- Turn **Right** onto **SR 2 East** (4.3 mi.)
- Take **Exit** to **SR 4 South** (4.3 mi.)
- Destination **Ohio Turnpike Toll Plaza 110 (I-80/I-90) East** is on the **Right**



Ohio Turnpike Alternate Route

**Eastbound Diversion for
Exit 91 – Exit 110**

- Exit **Ohio Turnpike (I-80/I-90) East** at **Toll Plaza 91** to **SR 53 South** (2.4 mi.)
- Turn **Left** onto **US 6 East / US 20 East / SR 19 South** (0.4 mi.)
- Take **Exit 102** to **US 6 East** (18.1 mi.)
- Turn **Right** onto **SR 2 East** (4.3 mi.)
- Take **Exit** to **SR 4 South** (4.3 mi.)
- Destination **Ohio Turnpike Toll Plaza 110 (I-80/I-90) East** is on the **Right**



Ohio Turnpike Alternate Route

**Eastbound Diversion for
Exit 91 – Exit 110**

- Exit **Ohio Turnpike (I-80/I-90) East** at **Toll Plaza 91** to **SR 53 South** (2.4 mi.)
- Turn **Left** onto **US 6 East / US 20 East / SR 19 South** (0.4 mi.)
- Take **Exit 102** to **US 6 East** (18.1 mi.)
- Turn **Right** onto **SR 2 East** (4.3 mi.)
- Take **Exit** to **SR 4 South** (4.3 mi.)
- Destination **Ohio Turnpike Toll Plaza 110 (I-80/I-90) East** is on the **Right**



Ohio Turnpike Alternate Route

**Eastbound Diversion for
Exit 91 – Exit 110**

- Exit **Ohio Turnpike (I-80/I-90) East** at **Toll Plaza 91** to **SR 53 South** (2.4 mi.)
- Turn **Left** onto **US 6 East / US 20 East / SR 19 South** (0.4 mi.)
- Take **Exit 102** to **US 6 East** (18.1 mi.)
- Turn **Right** onto **SR 2 East** (4.3 mi.)
- Take **Exit** to **SR 4 South** (4.3 mi.)
- Destination **Ohio Turnpike Toll Plaza 110 (I-80/I-90) East** is on the **Right**





Ohio Turnpike Alternate Route

**Westbound Diversion for
Exit 110 – Exit 91**

- Exit **Ohio Turnpike (I-80/I-90) West** at Toll Plaza 110 to **US 4 South** (5.7 mi.)
- Turn **Right** onto **US 20 West** (18.8 mi.)
- Take **Exit 101** to **SR 53 North** (0.4 mi.)
- Turn **Left** onto **SR 53 North** (2.0 mi.)
- Destination **Ohio Turnpike Toll Plaza 91 (I-80/I-90)**
West is on the Right



Ohio Turnpike Alternate Route

**Westbound Diversion for
Exit 110 – Exit 91**

- Exit **Ohio Turnpike (I-80/I-90) West** at Toll Plaza 110 to **US 4 South** (5.7 mi.)
- Turn **Right** onto **US 20 West** (18.8 mi.)
- Take **Exit 101** to **SR 53 North** (0.4 mi.)
- Turn **Left** onto **SR 53 North** (2.0 mi.)
- Destination **Ohio Turnpike Toll Plaza 91 (I-80/I-90)**
West is on the Right



Ohio Turnpike Alternate Route

**Westbound Diversion for
Exit 110 – Exit 91**

- Exit **Ohio Turnpike (I-80/I-90) West** at Toll Plaza 110 to **US 4 South** (5.7 mi.)
- Turn **Right** onto **US 20 West** (18.8 mi.)
- Take **Exit 101** to **SR 53 North** (0.4 mi.)
- Turn **Left** onto **SR 53 North** (2.0 mi.)
- Destination **Ohio Turnpike Toll Plaza 91 (I-80/I-90)**
West is on the Right



Ohio Turnpike Alternate Route

**Westbound Diversion for
Exit 110 – Exit 91**

- Exit **Ohio Turnpike (I-80/I-90) West** at Toll Plaza 110 to **US 4 South** (5.7 mi.)
- Turn **Right** onto **US 20 West** (18.8 mi.)
- Take **Exit 101** to **SR 53 North** (0.4 mi.)
- Turn **Left** onto **SR 53 North** (2.0 mi.)
- Destination **Ohio Turnpike Toll Plaza 91 (I-80/I-90)**
West is on the Right





Ohio Turnpike Alternate Route

**Westbound Diversion for
Exit 110 – Exit 91**

- Exit **Ohio Turnpike (I-80/I-90) West** at Toll Plaza 110 to **SR 4 North** (4.3 mi.)
- Turn **Left** onto **SR 2 West** (4.3 mi.)
- Take **Exit** to **US 6 West** (18.1 mi.)
- Turn **Right** onto **US 6 West / US 20 West / SR 19 North** (0.4 mi.)
- Take **Exit 101** to **SR 53 North** (2.4 mi.)
- Destination **Ohio Turnpike Toll Plaza 91 (I-80/I-90) West** is on the **Right**



Ohio Turnpike Alternate Route

**Westbound Diversion for
Exit 110 – Exit 91**

- Exit **Ohio Turnpike (I-80/I-90) West** at Toll Plaza 110 to **SR 4 North** (4.3 mi.)
- Turn **Left** onto **SR 2 West** (4.3 mi.)
- Take **Exit** to **US 6 West** (18.1 mi.)
- Turn **Right** onto **US 6 West / US 20 West / SR 19 North** (0.4 mi.)
- Take **Exit 101** to **SR 53 North** (2.4 mi.)
- Destination **Ohio Turnpike Toll Plaza 91 (I-80/I-90) West** is on the **Right**



Ohio Turnpike Alternate Route

**Westbound Diversion for
Exit 110 – Exit 91**

- Exit **Ohio Turnpike (I-80/I-90) West** at Toll Plaza 110 to **SR 4 North** (4.3 mi.)
- Turn **Left** onto **SR 2 West** (4.3 mi.)
- Take **Exit** to **US 6 West** (18.1 mi.)
- Turn **Right** onto **US 6 West / US 20 West / SR 19 North** (0.4 mi.)
- Take **Exit 101** to **SR 53 North** (2.4 mi.)
- Destination **Ohio Turnpike Toll Plaza 91 (I-80/I-90) West** is on the **Right**



Ohio Turnpike Alternate Route

**Westbound Diversion for
Exit 110 – Exit 91**

- Exit **Ohio Turnpike (I-80/I-90) West** at Toll Plaza 110 to **SR 4 North** (4.3 mi.)
- Turn **Left** onto **SR 2 West** (4.3 mi.)
- Take **Exit** to **US 6 West** (18.1 mi.)
- Turn **Right** onto **US 6 West / US 20 West / SR 19 North** (0.4 mi.)
- Take **Exit 101** to **SR 53 North** (2.4 mi.)
- Destination **Ohio Turnpike Toll Plaza 91 (I-80/I-90) West** is on the **Right**





Ohio Turnpike Alternate Route

**Eastbound Diversion for
Exit 110 – Exit 118**

- Exit Ohio Turnpike (I-80/I-90) East at Toll Plaza 110 to SR 4 North (4.4 mi.)
- Turn Right onto SR 2 East (3.6 mi.)
- Take Exit to US 250 East (0.3 mi.)
- Turn Right onto US 250 East (5.3 mi.)
- Destination Ohio Turnpike Toll Plaza 118 (I-80/I-90) East is on the Right



Ohio Turnpike Alternate Route

**Eastbound Diversion for
Exit 110 – Exit 118**

- Exit Ohio Turnpike (I-80/I-90) East at Toll Plaza 110 to SR 4 North (4.4 mi.)
- Turn Right onto SR 2 East (3.6 mi.)
- Take Exit to US 250 East (0.3 mi.)
- Turn Right onto US 250 East (5.3 mi.)
- Destination Ohio Turnpike Toll Plaza 118 (I-80/I-90) East is on the Right



Ohio Turnpike Alternate Route

**Eastbound Diversion for
Exit 110 – Exit 118**

- Exit Ohio Turnpike (I-80/I-90) East at Toll Plaza 110 to SR 4 North (4.4 mi.)
- Turn Right onto SR 2 East (3.6 mi.)
- Take Exit to US 250 East (0.3 mi.)
- Turn Right onto US 250 East (5.3 mi.)
- Destination Ohio Turnpike Toll Plaza 118 (I-80/I-90) East is on the Right



Ohio Turnpike Alternate Route

**Eastbound Diversion for
Exit 110 – Exit 118**

- Exit Ohio Turnpike (I-80/I-90) East at Toll Plaza 110 to SR 4 North (4.4 mi.)
- Turn Right onto SR 2 East (3.6 mi.)
- Take Exit to US 250 East (0.3 mi.)
- Turn Right onto US 250 East (5.3 mi.)
- Destination Ohio Turnpike Toll Plaza 118 (I-80/I-90) East is on the Right





Ohio Turnpike Alternate Route

**Eastbound Diversion for
Exit 110 – Exit 118**

- Exit Ohio Turnpike (I-80/I-90) East at Toll Plaza 110 to SR 4 South (4.1 mi.)
- Turn **Left** onto SR 113 East (9.8 mi.)
- Turn **Left** onto US 250 West (1.7 mi.)
- Destination **Ohio Turnpike Toll Plaza 118 (I-80/I-90) East** is on the **Right**



Ohio Turnpike Alternate Route

**Eastbound Diversion for
Exit 110 – Exit 118**

- Exit Ohio Turnpike (I-80/I-90) East at Toll Plaza 110 to SR 4 South (4.1 mi.)
- Turn **Left** onto SR 113 East (9.8 mi.)
- Turn **Left** onto US 250 West (1.7 mi.)
- Destination **Ohio Turnpike Toll Plaza 118 (I-80/I-90) East** is on the **Right**



Alternate



Alternate



Ohio Turnpike Alternate Route

**Eastbound Diversion for
Exit 110 – Exit 118**

- Exit Ohio Turnpike (I-80/I-90) East at Toll Plaza 110 to SR 4 South (4.1 mi.)
- Turn **Left** onto SR 113 East (9.8 mi.)
- Turn **Left** onto US 250 West (1.7 mi.)
- Destination **Ohio Turnpike Toll Plaza 118 (I-80/I-90) East** is on the **Right**



Ohio Turnpike Alternate Route

**Eastbound Diversion for
Exit 110 – Exit 118**

- Exit Ohio Turnpike (I-80/I-90) East at Toll Plaza 110 to SR 4 South (4.1 mi.)
- Turn **Left** onto SR 113 East (9.8 mi.)
- Turn **Left** onto US 250 West (1.7 mi.)
- Destination **Ohio Turnpike Toll Plaza 118 (I-80/I-90) East** is on the **Right**



Alternate



Alternate



Ohio Turnpike Alternate Route

**Westbound Diversion for
Exit 118 – Exit 110**

- Exit **Ohio Turnpike (I-80/I-90) West** at Toll Plaza 118 to **US 250 West** (5.3 mi.)
- Turn **Left** onto **SR 2 West** (3.6 mi.)
- Take **Exit** to **SR 4 South** (4.6 mi.)
- Destination **Ohio Turnpike Toll Plaza 110 (I-80/I-90) West** is on the **Right**



Ohio Turnpike Alternate Route

**Westbound Diversion for
Exit 118 – Exit 110**

- Exit **Ohio Turnpike (I-80/I-90) West** at Toll Plaza 118 to **US 250 West** (5.3 mi.)
- Turn **Left** onto **SR 2 West** (3.6 mi.)
- Take **Exit** to **SR 4 South** (4.6 mi.)
- Destination **Ohio Turnpike Toll Plaza 110 (I-80/I-90) West** is on the **Right**



Ohio Turnpike Alternate Route

**Westbound Diversion for
Exit 118 – Exit 110**

- Exit **Ohio Turnpike (I-80/I-90) West** at Toll Plaza 118 to **US 250 West** (5.3 mi.)
- Turn **Left** onto **SR 2 West** (3.6 mi.)
- Take **Exit** to **SR 4 South** (4.6 mi.)
- Destination **Ohio Turnpike Toll Plaza 110 (I-80/I-90) West** is on the **Right**



Ohio Turnpike Alternate Route

**Westbound Diversion for
Exit 118 – Exit 110**

- Exit **Ohio Turnpike (I-80/I-90) West** at Toll Plaza 118 to **US 250 West** (5.3 mi.)
- Turn **Left** onto **SR 2 West** (3.6 mi.)
- Take **Exit** to **SR 4 South** (4.6 mi.)
- Destination **Ohio Turnpike Toll Plaza 110 (I-80/I-90) West** is on the **Right**





Ohio Turnpike Alternate Route

**Westbound Diversion for
Exit 118 – Exit 110**

- Exit Ohio Turnpike (I-80/I-90) West at Toll Plaza 118 to US 250 East (1.7 mi.)
- Turn Right onto SR 113 West (9.8 mi.)
- Turn Right onto SR 4 North (4.1 mi.)
- Destination Ohio Turnpike Toll Plaza 110 (I-80/I-90) East is on the Left



Ohio Turnpike Alternate Route

**Westbound Diversion for
Exit 118 – Exit 110**

- Exit Ohio Turnpike (I-80/I-90) West at Toll Plaza 118 to US 250 East (1.7 mi.)
- Turn Right onto SR 113 West (9.8 mi.)
- Turn Right onto SR 4 North (4.1 mi.)
- Destination Ohio Turnpike Toll Plaza 110 (I-80/I-90) East is on the Left



Ohio Turnpike Alternate Route

**Westbound Diversion for
Exit 118 – Exit 110**

- Exit Ohio Turnpike (I-80/I-90) West at Toll Plaza 118 to US 250 East (1.7 mi.)
- Turn Right onto SR 113 West (9.8 mi.)
- Turn Right onto SR 4 North (4.1 mi.)
- Destination Ohio Turnpike Toll Plaza 110 (I-80/I-90) East is on the Left



Ohio Turnpike Alternate Route

**Westbound Diversion for
Exit 118 – Exit 110**

- Exit Ohio Turnpike (I-80/I-90) West at Toll Plaza 118 to US 250 East (1.7 mi.)
- Turn Right onto SR 113 West (9.8 mi.)
- Turn Right onto SR 4 North (4.1 mi.)
- Destination Ohio Turnpike Toll Plaza 110 (I-80/I-90) East is on the Left





Ohio Turnpike Alternate Route

**Eastbound Diversion for
Exit 118 – Exit 135**

- Exit Ohio Turnpike (I-80/I-90) East at Toll Plaza 118 to US 250 West (5.5 mi.)
- Turn Right onto SR 2 East (21.6 mi.)
- Exit SR 2 East to Baumhart Road South (2.4 mi.)
- Destination Ohio Turnpike Toll Plaza 135 (I-80/I-90) East is on the Right



Ohio Turnpike Alternate Route

**Eastbound Diversion for
Exit 118 – Exit 135**

- Exit Ohio Turnpike (I-80/I-90) East at Toll Plaza 118 to US 250 West (5.5 mi.)
- Turn Right onto SR 2 East (21.6 mi.)
- Exit SR 2 East to Baumhart Road South (2.4 mi.)
- Destination Ohio Turnpike Toll Plaza 135 (I-80/I-90) East is on the Right



Ohio Turnpike Alternate Route

**Eastbound Diversion for
Exit 118 – Exit 135**

- Exit Ohio Turnpike (I-80/I-90) East at Toll Plaza 118 to US 250 West (5.5 mi.)
- Turn Right onto SR 2 East (21.6 mi.)
- Exit SR 2 East to Baumhart Road South (2.4 mi.)
- Destination Ohio Turnpike Toll Plaza 135 (I-80/I-90) East is on the Right



Ohio Turnpike Alternate Route

**Eastbound Diversion for
Exit 118 – Exit 135**

- Exit Ohio Turnpike (I-80/I-90) East at Toll Plaza 118 to US 250 West (5.5 mi.)
- Turn Right onto SR 2 East (21.6 mi.)
- Exit SR 2 East to Baumhart Road South (2.4 mi.)
- Destination Ohio Turnpike Toll Plaza 135 (I-80/I-90) East is on the Right





Ohio Turnpike Alternate Route

**Eastbound Diversion for
Exit 118 – Exit 135**

- Exit Ohio Turnpike (I-80/I-90) East at Toll Plaza 118 to US 250 East (2.1 mi.)
- Turn **Left** onto SR 113 East (17.9 mi.)
- Turn **Left** onto Baumhart Road North (1.3 mi.)
- Destination Ohio Turnpike Toll Plaza 135 (I-80/I-90) East is on the **Left**



Ohio Turnpike Alternate Route

**Eastbound Diversion for
Exit 118 – Exit 135**

- Exit Ohio Turnpike (I-80/I-90) East at Toll Plaza 118 to US 250 East (2.1 mi.)
- Turn **Left** onto SR 113 East (17.9 mi.)
- Turn **Left** onto Baumhart Road North (1.3 mi.)
- Destination Ohio Turnpike Toll Plaza 135 (I-80/I-90) East is on the **Left**



Ohio Turnpike Alternate Route

**Eastbound Diversion for
Exit 118 – Exit 135**

- Exit Ohio Turnpike (I-80/I-90) East at Toll Plaza 118 to US 250 East (2.1 mi.)
- Turn **Left** onto SR 113 East (17.9 mi.)
- Turn **Left** onto Baumhart Road North (1.3 mi.)
- Destination Ohio Turnpike Toll Plaza 135 (I-80/I-90) East is on the **Left**



Ohio Turnpike Alternate Route

**Eastbound Diversion for
Exit 118 – Exit 135**

- Exit Ohio Turnpike (I-80/I-90) East at Toll Plaza 118 to US 250 East (2.1 mi.)
- Turn **Left** onto SR 113 East (17.9 mi.)
- Turn **Left** onto Baumhart Road North (1.3 mi.)
- Destination Ohio Turnpike Toll Plaza 135 (I-80/I-90) East is on the **Left**





Ohio Turnpike Alternate Route

**Westbound Diversion for
Exit 135 – Exit 118**

- Exit Ohio Turnpike (I-80/I-90) West at Toll Plaza 135 to Baumhart Road North (2.4 mi.)
- Turn **Left** onto SR 2 West (21.6 mi.)
- Take **Exit** to US 250 East (5.5 mi.)
- Destination **Ohio Turnpike Toll Plaza 118 (I-80/I-90)**
West is on the Right



Ohio Turnpike Alternate Route

**Westbound Diversion for
Exit 135 – Exit 118**

- Exit Ohio Turnpike (I-80/I-90) West at Toll Plaza 135 to Baumhart Road North (2.4 mi.)
- Turn **Left** onto SR 2 West (21.6 mi.)
- Take **Exit** to US 250 East (5.5 mi.)
- Destination **Ohio Turnpike Toll Plaza 118 (I-80/I-90)**
West is on the Right



Ohio Turnpike Alternate Route

**Westbound Diversion for
Exit 135 – Exit 118**

- Exit Ohio Turnpike (I-80/I-90) West at Toll Plaza 135 to Baumhart Road North (2.4 mi.)
- Turn **Left** onto SR 2 West (21.6 mi.)
- Take **Exit** to US 250 East (5.5 mi.)
- Destination **Ohio Turnpike Toll Plaza 118 (I-80/I-90)**
West is on the Right



Ohio Turnpike Alternate Route

**Westbound Diversion for
Exit 135 – Exit 118**

- Exit Ohio Turnpike (I-80/I-90) West at Toll Plaza 135 to Baumhart Road North (2.4 mi.)
- Turn **Left** onto SR 2 West (21.6 mi.)
- Take **Exit** to US 250 East (5.5 mi.)
- Destination **Ohio Turnpike Toll Plaza 118 (I-80/I-90)**
West is on the Right





Ohio Turnpike Alternate Route

**Westbound Diversion for
Exit 135 – Exit 118**

- Exit Ohio Turnpike (I-80/I-90) West at Toll Plaza 135 to Baumhart Road South (1.3 mi.)
- Turn **Right** onto **SR 113 West** (17.9 mi.)
- Turn **Right** onto **US 250 West** (2.1 mi.)
- Destination **Ohio Turnpike Toll Plaza 118 (I-80/I-90)**
East is on the Right



Ohio Turnpike Alternate Route

**Westbound Diversion for
Exit 135 – Exit 118**

- Exit Ohio Turnpike (I-80/I-90) West at Toll Plaza 135 to Baumhart Road South (1.3 mi.)
- Turn **Right** onto **SR 113 West** (17.9 mi.)
- Turn **Right** onto **US 250 West** (2.1 mi.)
- Destination **Ohio Turnpike Toll Plaza 118 (I-80/I-90)**
East is on the Right



Ohio Turnpike Alternate Route

**Westbound Diversion for
Exit 135 – Exit 118**

- Exit Ohio Turnpike (I-80/I-90) West at Toll Plaza 135 to Baumhart Road South (1.3 mi.)
- Turn **Right** onto **SR 113 West** (17.9 mi.)
- Turn **Right** onto **US 250 West** (2.1 mi.)
- Destination **Ohio Turnpike Toll Plaza 118 (I-80/I-90)**
East is on the Right



Ohio Turnpike Alternate Route

**Westbound Diversion for
Exit 135 – Exit 118**

- Exit Ohio Turnpike (I-80/I-90) West at Toll Plaza 135 to Baumhart Road South (1.3 mi.)
- Turn **Right** onto **SR 113 West** (17.9 mi.)
- Turn **Right** onto **US 250 West** (2.1 mi.)
- Destination **Ohio Turnpike Toll Plaza 118 (I-80/I-90)**
East is on the Right





Ohio Turnpike Alternate Route

**Eastbound Diversion for
Exit 135 – Exit 140**

- Exit Ohio Turnpike (I-80/I-90) East at Toll Plaza 135 to Baumhart Road North (3.8 mi.)
- Turn Right onto SR 2 East (3.8 mi.)
- Take Exit to SR 58 South (0.2 mi.)
- Turn Right onto SR 58 South (1.7 mi.)
- Destination Ohio Turnpike Toll Plaza 140 (I-80/I-90) East is on the Left



Ohio Turnpike Alternate Route

**Eastbound Diversion for
Exit 135 – Exit 140**

- Exit Ohio Turnpike (I-80/I-90) East at Toll Plaza 135 to Baumhart Road North (3.8 mi.)
- Turn Right onto SR 2 East (3.8 mi.)
- Take Exit to SR 58 South (0.2 mi.)
- Turn Right onto SR 58 South (1.7 mi.)
- Destination Ohio Turnpike Toll Plaza 140 (I-80/I-90) East is on the Left



Ohio Turnpike Alternate Route

**Eastbound Diversion for
Exit 135 – Exit 140**

- Exit Ohio Turnpike (I-80/I-90) East at Toll Plaza 135 to Baumhart Road North (3.8 mi.)
- Turn Right onto SR 2 East (3.8 mi.)
- Take Exit to SR 58 South (0.2 mi.)
- Turn Right onto SR 58 South (1.7 mi.)
- Destination Ohio Turnpike Toll Plaza 140 (I-80/I-90) East is on the Left



Ohio Turnpike Alternate Route

**Eastbound Diversion for
Exit 135 – Exit 140**

- Exit Ohio Turnpike (I-80/I-90) East at Toll Plaza 135 to Baumhart Road North (3.8 mi.)
- Turn Right onto SR 2 East (3.8 mi.)
- Take Exit to SR 58 South (0.2 mi.)
- Turn Right onto SR 58 South (1.7 mi.)
- Destination Ohio Turnpike Toll Plaza 140 (I-80/I-90) East is on the Left





Ohio Turnpike Alternate Route

**Eastbound Diversion for
Exit 135 – Exit 140**

- Exit Ohio Turnpike (I-80/I-90) East at Toll Plaza 135 to Baumhart Road South (1.2 mi.)
- Turn **Left** onto SR 113 East (3.7 mi.)
- Turn **Left** onto SR 58 North (0.7 mi.)
- Destination **Ohio Turnpike Toll Plaza 140 (I-80/I-90) East** is on the **Right**



Ohio Turnpike Alternate Route

**Eastbound Diversion for
Exit 135 – Exit 140**

- Exit Ohio Turnpike (I-80/I-90) East at Toll Plaza 135 to Baumhart Road South (1.2 mi.)
- Turn **Left** onto SR 113 East (3.7 mi.)
- Turn **Left** onto SR 58 North (0.7 mi.)
- Destination **Ohio Turnpike Toll Plaza 140 (I-80/I-90) East** is on the **Right**



Ohio Turnpike Alternate Route

**Eastbound Diversion for
Exit 135 – Exit 140**

- Exit Ohio Turnpike (I-80/I-90) East at Toll Plaza 135 to Baumhart Road South (1.2 mi.)
- Turn **Left** onto SR 113 East (3.7 mi.)
- Turn **Left** onto SR 58 North (0.7 mi.)
- Destination **Ohio Turnpike Toll Plaza 140 (I-80/I-90) East** is on the **Right**



Ohio Turnpike Alternate Route

**Eastbound Diversion for
Exit 135 – Exit 140**

- Exit Ohio Turnpike (I-80/I-90) East at Toll Plaza 135 to Baumhart Road South (1.2 mi.)
- Turn **Left** onto SR 113 East (3.7 mi.)
- Turn **Left** onto SR 58 North (0.7 mi.)
- Destination **Ohio Turnpike Toll Plaza 140 (I-80/I-90) East** is on the **Right**





Ohio Turnpike Alternate Route

**Westbound Diversion for
Exit 140 – Exit 135**

- Exit **Ohio Turnpike (I-80/I-90) West** at Toll Plaza 140 to **SR 58 North** (1.9 mi.)
- Turn **Left** onto **SR 2 West** (3.9 mi.)
- Exit onto **Baumhart Road South** (2.4 mi.)
- Destination **Ohio Turnpike Toll Plaza 135 (I-80/I-90) West** is on the **Right**



Ohio Turnpike Alternate Route

**Westbound Diversion for
Exit 140 – Exit 135**

- Exit **Ohio Turnpike (I-80/I-90) West** at Toll Plaza 140 to **SR 58 North** (1.9 mi.)
- Turn **Left** onto **SR 2 West** (3.9 mi.)
- Exit onto **Baumhart Road South** (2.4 mi.)
- Destination **Ohio Turnpike Toll Plaza 135 (I-80/I-90) West** is on the **Right**



Ohio Turnpike Alternate Route

**Westbound Diversion for
Exit 140 – Exit 135**

- Exit **Ohio Turnpike (I-80/I-90) West** at Toll Plaza 140 to **SR 58 North** (1.9 mi.)
- Turn **Left** onto **SR 2 West** (3.9 mi.)
- Exit onto **Baumhart Road South** (2.4 mi.)
- Destination **Ohio Turnpike Toll Plaza 135 (I-80/I-90) West** is on the **Right**



Ohio Turnpike Alternate Route

**Westbound Diversion for
Exit 140 – Exit 135**

- Exit **Ohio Turnpike (I-80/I-90) West** at Toll Plaza 140 to **SR 58 North** (1.9 mi.)
- Turn **Left** onto **SR 2 West** (3.9 mi.)
- Exit onto **Baumhart Road South** (2.4 mi.)
- Destination **Ohio Turnpike Toll Plaza 135 (I-80/I-90) West** is on the **Right**





Ohio Turnpike Alternate Route

**Westbound Diversion for
Exit 140 – Exit 135**

- Exit **Ohio Turnpike (I-80/I-90) West** at Toll Plaza 140 to **SR 58 South** (0.7 mi.)
- Turn **Right** onto **SR 113 West** (3.7 mi.)
- Turn **Right** onto **Baumhart Road North** (1.2 mi.)
- Destination **Ohio Turnpike Toll Plaza 135 (I-80/I-90) West** is on the **Left**



Ohio Turnpike Alternate Route

**Westbound Diversion for
Exit 140 – Exit 135**

- Exit **Ohio Turnpike (I-80/I-90) West** at Toll Plaza 140 to **SR 58 South** (0.7 mi.)
- Turn **Right** onto **SR 113 West** (3.7 mi.)
- Turn **Right** onto **Baumhart Road North** (1.2 mi.)
- Destination **Ohio Turnpike Toll Plaza 135 (I-80/I-90) West** is on the **Left**



Ohio Turnpike Alternate Route

**Westbound Diversion for
Exit 140 – Exit 135**

- Exit **Ohio Turnpike (I-80/I-90) West** at Toll Plaza 140 to **SR 58 South** (0.7 mi.)
- Turn **Right** onto **SR 113 West** (3.7 mi.)
- Turn **Right** onto **Baumhart Road North** (1.2 mi.)
- Destination **Ohio Turnpike Toll Plaza 135 (I-80/I-90) West** is on the **Left**



Ohio Turnpike Alternate Route

**Westbound Diversion for
Exit 140 – Exit 135**

- Exit **Ohio Turnpike (I-80/I-90) West** at Toll Plaza 140 to **SR 58 South** (0.7 mi.)
- Turn **Right** onto **SR 113 West** (3.7 mi.)
- Turn **Right** onto **Baumhart Road North** (1.2 mi.)
- Destination **Ohio Turnpike Toll Plaza 135 (I-80/I-90) West** is on the **Left**





Ohio Turnpike Alternate Route

**Eastbound Diversion for
Exit 140 – Exit 145**

- Exit Ohio Turnpike (I-80/I-90) East at Toll Plaza 140 to SR 58 North (1.8 mi.)
- Turn Right onto SR 2 East (3.8 mi.)
- Merge onto I-90 East / SR 2 East (0.9 mi.)
- Take Exit 145A to SR 57 South (0.2 mi.)
- Turn Right onto SR 57 South (0.4 mi.)
- Destination Ohio Turnpike Toll Plaza 145 (I-80) East is on the Right



Ohio Turnpike Alternate Route

**Eastbound Diversion for
Exit 140 – Exit 145**

- Exit Ohio Turnpike (I-80/I-90) East at Toll Plaza 140 to SR 58 North (1.8 mi.)
- Turn Right onto SR 2 East (3.8 mi.)
- Merge onto I-90 East / SR 2 East (0.9 mi.)
- Take Exit 145A to SR 57 South (0.2 mi.)
- Turn Right onto SR 57 South (0.4 mi.)
- Destination Ohio Turnpike Toll Plaza 145 (I-80) East is on the Right



Ohio Turnpike Alternate Route

**Eastbound Diversion for
Exit 140 – Exit 145**

- Exit Ohio Turnpike (I-80/I-90) East at Toll Plaza 140 to SR 58 North (1.8 mi.)
- Turn Right onto SR 2 East (3.8 mi.)
- Merge onto I-90 East / SR 2 East (0.9 mi.)
- Take Exit 145A to SR 57 South (0.2 mi.)
- Turn Right onto SR 57 South (0.4 mi.)
- Destination Ohio Turnpike Toll Plaza 145 (I-80) East is on the Right



Ohio Turnpike Alternate Route

**Eastbound Diversion for
Exit 140 – Exit 145**

- Exit Ohio Turnpike (I-80/I-90) East at Toll Plaza 140 to SR 58 North (1.8 mi.)
- Turn Right onto SR 2 East (3.8 mi.)
- Merge onto I-90 East / SR 2 East (0.9 mi.)
- Take Exit 145A to SR 57 South (0.2 mi.)
- Turn Right onto SR 57 South (0.4 mi.)
- Destination Ohio Turnpike Toll Plaza 145 (I-80) East is on the Right





Ohio Turnpike Alternate Route

**Eastbound Diversion for
Exit 140 – Exit 145**

- Exit Ohio Turnpike (I-80/I-90) East at Toll Plaza 140 to SR 58 South (0.6 mi.)
- Turn **Left** onto SR 113 East (5.9 mi.)
- Turn **Left** onto SR 57 North (0.4 mi.)
- Destination **Ohio Turnpike Toll Plaza 145 (I-80) East** is on the **Right**



Ohio Turnpike Alternate Route

**Eastbound Diversion for
Exit 140 – Exit 145**

- Exit Ohio Turnpike (I-80/I-90) East at Toll Plaza 140 to SR 58 South (0.6 mi.)
- Turn **Left** onto SR 113 East (5.9 mi.)
- Turn **Left** onto SR 57 North (0.4 mi.)
- Destination **Ohio Turnpike Toll Plaza 145 (I-80) East** is on the **Right**



Ohio Turnpike Alternate Route

**Eastbound Diversion for
Exit 140 – Exit 145**

- Exit Ohio Turnpike (I-80/I-90) East at Toll Plaza 140 to SR 58 South (0.6 mi.)
- Turn **Left** onto SR 113 East (5.9 mi.)
- Turn **Left** onto SR 57 North (0.4 mi.)
- Destination **Ohio Turnpike Toll Plaza 145 (I-80) East** is on the **Right**



Ohio Turnpike Alternate Route

**Eastbound Diversion for
Exit 140 – Exit 145**

- Exit Ohio Turnpike (I-80/I-90) East at Toll Plaza 140 to SR 58 South (0.6 mi.)
- Turn **Left** onto SR 113 East (5.9 mi.)
- Turn **Left** onto SR 57 North (0.4 mi.)
- Destination **Ohio Turnpike Toll Plaza 145 (I-80) East** is on the **Right**





Ohio Turnpike Alternate Route

**Westbound Diversion for
Exit 145 – Exit 140**

- Exit **Ohio Turnpike (I-80) West** at Toll Plaza 145 to **SR 57 North** (0.6 mi.)
- Turn **Left** onto **I-90 West / SR 2 West** (1.2 mi.)
- **Merge** onto **SR 2 West** (3.5 mi.)
- Take **Exit** to **SR 58 South** (0.2 mi.)
- Turn **Left** onto **SR 58 South** (2.7 mi.)
- Destination **Ohio Turnpike Toll Plaza 140 (I-80/I-90)**
West is on the Left



Ohio Turnpike Alternate Route

**Westbound Diversion for
Exit 145 – Exit 140**

- Exit **Ohio Turnpike (I-80) West** at Toll Plaza 145 to **SR 57 North** (0.6 mi.)
- Turn **Left** onto **I-90 West / SR 2 West** (1.2 mi.)
- **Merge** onto **SR 2 West** (3.5 mi.)
- Take **Exit** to **SR 58 South** (0.2 mi.)
- Turn **Left** onto **SR 58 South** (2.7 mi.)
- Destination **Ohio Turnpike Toll Plaza 140 (I-80/I-90)**
West is on the Left



Ohio Turnpike Alternate Route

**Westbound Diversion for
Exit 145 – Exit 140**

- Exit **Ohio Turnpike (I-80) West** at Toll Plaza 145 to **SR 57 North** (0.6 mi.)
- Turn **Left** onto **I-90 West / SR 2 West** (1.2 mi.)
- **Merge** onto **SR 2 West** (3.5 mi.)
- Take **Exit** to **SR 58 South** (0.2 mi.)
- Turn **Left** onto **SR 58 South** (2.7 mi.)
- Destination **Ohio Turnpike Toll Plaza 140 (I-80/I-90)**
West is on the Left



Ohio Turnpike Alternate Route

**Westbound Diversion for
Exit 145 – Exit 140**

- Exit **Ohio Turnpike (I-80) West** at Toll Plaza 145 to **SR 57 North** (0.6 mi.)
- Turn **Left** onto **I-90 West / SR 2 West** (1.2 mi.)
- **Merge** onto **SR 2 West** (3.5 mi.)
- Take **Exit** to **SR 58 South** (0.2 mi.)
- Turn **Left** onto **SR 58 South** (2.7 mi.)
- Destination **Ohio Turnpike Toll Plaza 140 (I-80/I-90)**
West is on the Left





Ohio Turnpike Alternate Route

**Westbound Diversion for
Exit 145 – Exit 140**

- Exit **Ohio Turnpike (I-80) West** at Toll Plaza 145 to **SR 57 South** (0.4 mi.)
- Turn **Right** onto **SR 113 West** (5.9 mi.)
- Turn **Right** onto **SR 58 North** (0.6 mi.)
- Destination **Ohio Turnpike Toll Plaza 140 (I-80/I-90)**
West is on the Right



Ohio Turnpike Alternate Route

**Westbound Diversion for
Exit 145 – Exit 140**

- Exit **Ohio Turnpike (I-80) West** at Toll Plaza 145 to **SR 57 South** (0.4 mi.)
- Turn **Right** onto **SR 113 West** (5.9 mi.)
- Turn **Right** onto **SR 58 North** (0.6 mi.)
- Destination **Ohio Turnpike Toll Plaza 140 (I-80/I-90)**
West is on the Right



Ohio Turnpike Alternate Route

**Westbound Diversion for
Exit 145 – Exit 140**

- Exit **Ohio Turnpike (I-80) West** at Toll Plaza 145 to **SR 57 South** (0.4 mi.)
- Turn **Right** onto **SR 113 West** (5.9 mi.)
- Turn **Right** onto **SR 58 North** (0.6 mi.)
- Destination **Ohio Turnpike Toll Plaza 140 (I-80/I-90)**
West is on the Right



Ohio Turnpike Alternate Route

**Westbound Diversion for
Exit 145 – Exit 140**

- Exit **Ohio Turnpike (I-80) West** at Toll Plaza 145 to **SR 57 South** (0.4 mi.)
- Turn **Right** onto **SR 113 West** (5.9 mi.)
- Turn **Right** onto **SR 58 North** (0.6 mi.)
- Destination **Ohio Turnpike Toll Plaza 140 (I-80/I-90)**
West is on the Right





Ohio Turnpike Alternate Route

**Westbound Diversion for
Exit 145 – Exit 142**

- Exit **Ohio Turnpike (I-80) West** at Toll Plaza 145 to **SR 57 North** (0.6 mi.)
- Turn **Left** onto **I-90 West / SR 2 West** (1.2 mi.)
- Take **Exit** to **I-80 West / I-90 West / Ohio Turnpike** (1.4 mi.)
- Destination **Ohio Turnpike Toll Plaza 142 (I-80/I-90)**
West is Straight ahead



Ohio Turnpike Alternate Route

**Westbound Diversion for
Exit 145 – Exit 142**

- Exit **Ohio Turnpike (I-80) West** at Toll Plaza 145 to **SR 57 North** (0.6 mi.)
- Turn **Left** onto **I-90 West / SR 2 West** (1.2 mi.)
- Take **Exit** to **I-80 West / I-90 West / Ohio Turnpike** (1.4 mi.)
- Destination **Ohio Turnpike Toll Plaza 142 (I-80/I-90)**
West is Straight ahead



Ohio Turnpike Alternate Route

**Westbound Diversion for
Exit 145 – Exit 142**

- Exit **Ohio Turnpike (I-80) West** at Toll Plaza 145 to **SR 57 North** (0.6 mi.)
- Turn **Left** onto **I-90 West / SR 2 West** (1.2 mi.)
- Take **Exit** to **I-80 West / I-90 West / Ohio Turnpike** (1.4 mi.)
- Destination **Ohio Turnpike Toll Plaza 142 (I-80/I-90)**
West is Straight ahead



Ohio Turnpike Alternate Route

**Westbound Diversion for
Exit 145 – Exit 142**

- Exit **Ohio Turnpike (I-80) West** at Toll Plaza 145 to **SR 57 North** (0.6 mi.)
- Turn **Left** onto **I-90 West / SR 2 West** (1.2 mi.)
- Take **Exit** to **I-80 West / I-90 West / Ohio Turnpike** (1.4 mi.)
- Destination **Ohio Turnpike Toll Plaza 142 (I-80/I-90)**
West is Straight ahead





Ohio Turnpike Alternate Route

**Eastbound Diversion for
Exit 145 – Exit 152**

- Exit **Ohio Turnpike (I-80) East** at **Toll Plaza 145** to **SR 57 South** (0.3 mi.)
- Turn **Left** onto **SR 57 South / SR 113 East** (2.7 mi.)
- Continue onto **SR 57 South / US 20 South** (3.3 mi.)
- Turn **Left** onto **SR 10 East** (5.8 mi.)
- Continue onto **I-480 East / SR 10 East** (0.6 mi.)
- Take **Exit 2** to **Lorain Road** (0.3 mi.)
- Turn **Left** onto **Lorain Road** (0.6 mi.)
- Destination **Ohio Turnpike Toll Plaza 152 (I-80) East** is on the **Right**



Ohio Turnpike Alternate Route

**Eastbound Diversion for
Exit 145 – Exit 152**

- Exit **Ohio Turnpike (I-80) East** at **Toll Plaza 145** to **SR 57 South** (0.3 mi.)
- Turn **Left** onto **SR 57 South / SR 113 East** (2.7 mi.)
- Continue onto **SR 57 South / US 20 South** (3.3 mi.)
- Turn **Left** onto **SR 10 East** (5.8 mi.)
- Continue onto **I-480 East / SR 10 East** (0.6 mi.)
- Take **Exit 2** to **Lorain Road** (0.3 mi.)
- Turn **Left** onto **Lorain Road** (0.6 mi.)
- Destination **Ohio Turnpike Toll Plaza 152 (I-80) East** is on the **Right**



Ohio Turnpike Alternate Route

**Eastbound Diversion for
Exit 145 – Exit 152**

- Exit **Ohio Turnpike (I-80) East** at **Toll Plaza 145** to **SR 57 South** (0.3 mi.)
- Turn **Left** onto **SR 57 South / SR 113 East** (2.7 mi.)
- Continue onto **SR 57 South / US 20 South** (3.3 mi.)
- Turn **Left** onto **SR 10 East** (5.8 mi.)
- Continue onto **I-480 East / SR 10 East** (0.6 mi.)
- Take **Exit 2** to **Lorain Road** (0.3 mi.)
- Turn **Left** onto **Lorain Road** (0.6 mi.)
- Destination **Ohio Turnpike Toll Plaza 152 (I-80) East** is on the **Right**



Ohio Turnpike Alternate Route

**Eastbound Diversion for
Exit 145 – Exit 152**

- Exit **Ohio Turnpike (I-80) East** at **Toll Plaza 145** to **SR 57 South** (0.3 mi.)
- Turn **Left** onto **SR 57 South / SR 113 East** (2.7 mi.)
- Continue onto **SR 57 South / US 20 South** (3.3 mi.)
- Turn **Left** onto **SR 10 East** (5.8 mi.)
- Continue onto **I-480 East / SR 10 East** (0.6 mi.)
- Take **Exit 2** to **Lorain Road** (0.3 mi.)
- Turn **Left** onto **Lorain Road** (0.6 mi.)
- Destination **Ohio Turnpike Toll Plaza 152 (I-80) East** is on the **Right**





Ohio Turnpike Alternate Route

**Eastbound Diversion for
Exit 145 – Exit 161**

- Exit Ohio Turnpike (I-80) East at Toll Plaza 145 to SR 57 North (0.7 mi.)
- Turn Right onto I-90 East / SR 2 East (24.6 mi.)
- Take Exit 170B to I-71 South / SR 176 South (0.2 mi.)
- Keep Left for I-71 South
- Continue on I-71 South (14.2 mi.)
- Take Exit 233 to Ohio Turnpike Toll Plaza 161 (I-80) East



Ohio Turnpike Alternate Route

**Eastbound Diversion for
Exit 145 – Exit 161**

- Exit Ohio Turnpike (I-80) East at Toll Plaza 145 to SR 57 North (0.7 mi.)
- Turn Right onto I-90 East / SR 2 East (24.6 mi.)
- Take Exit 170B to I-71 South / SR 176 South (0.2 mi.)
- Keep Left for I-71 South
- Continue on I-71 South (14.2 mi.)
- Take Exit 233 to Ohio Turnpike Toll Plaza 161 (I-80) East



Ohio Turnpike Alternate Route

**Eastbound Diversion for
Exit 145 – Exit 161**

- Exit Ohio Turnpike (I-80) East at Toll Plaza 145 to SR 57 North (0.7 mi.)
- Turn Right onto I-90 East / SR 2 East (24.6 mi.)
- Take Exit 170B to I-71 South / SR 176 South (0.2 mi.)
- Keep Left for I-71 South
- Continue on I-71 South (14.2 mi.)
- Take Exit 233 to Ohio Turnpike Toll Plaza 161 (I-80) East



Ohio Turnpike Alternate Route

**Eastbound Diversion for
Exit 145 – Exit 161**

- Exit Ohio Turnpike (I-80) East at Toll Plaza 145 to SR 57 North (0.7 mi.)
- Turn Right onto I-90 East / SR 2 East (24.6 mi.)
- Take Exit 170B to I-71 South / SR 176 South (0.2 mi.)
- Keep Left for I-71 South
- Continue on I-71 South (14.2 mi.)
- Take Exit 233 to Ohio Turnpike Toll Plaza 161 (I-80) East





Ohio Turnpike Alternate Route

**Westbound Diversion for
Exit 151 – Exit 142**

- Close **Ohio Turnpike (I-80) West** at **Toll Plaza 151**
- Traffic should **Continue** to **SR 10 West** (5.5 mi.)
- Take **Exit** to **US 20 East / SR 57 North / SR 301 North** (5.9 mi.)
- Turn **Right** on **SR 57 North / Lorain Blvd** (1.6 mi.)
- Turn **Left** to **I-90 / SR 2 West** is on the **Right** (1.0 mi.)
- Take **Left Exit** to **Ohio Turnpike Toll Plaza 142 (I-80/I-90) West**



Ohio Turnpike Alternate Route

**Westbound Diversion for
Exit 151 – Exit 142**

- Close **Ohio Turnpike (I-80) West** at **Toll Plaza 151**
- Traffic should **Continue** to **SR 10 West** (5.5 mi.)
- Take **Exit** to **US 20 East / SR 57 North / SR 301 North** (5.9 mi.)
- Turn **Right** on **SR 57 North / Lorain Blvd** (1.6 mi.)
- Turn **Left** to **I-90 / SR 2 West** is on the **Right** (1.0 mi.)
- Take **Left Exit** to **Ohio Turnpike Toll Plaza 142 (I-80/I-90) West**



Ohio Turnpike Alternate Route

**Westbound Diversion for
Exit 151 – Exit 142**

- Close **Ohio Turnpike (I-80) West** at **Toll Plaza 151**
- Traffic should **Continue** to **SR 10 West** (5.5 mi.)
- Take **Exit** to **US 20 East / SR 57 North / SR 301 North** (5.9 mi.)
- Turn **Right** on **SR 57 North / Lorain Blvd** (1.6 mi.)
- Turn **Left** to **I-90 / SR 2 West** is on the **Right** (1.0 mi.)
- Take **Left Exit** to **Ohio Turnpike Toll Plaza 142 (I-80/I-90) West**



Ohio Turnpike Alternate Route

**Westbound Diversion for
Exit 151 – Exit 142**

- Close **Ohio Turnpike (I-80) West** at **Toll Plaza 151**
- Traffic should **Continue** to **SR 10 West** (5.5 mi.)
- Take **Exit** to **US 20 East / SR 57 North / SR 301 North** (5.9 mi.)
- Turn **Right** on **SR 57 North / Lorain Blvd** (1.6 mi.)
- Turn **Left** to **I-90 / SR 2 West** is on the **Right** (1.0 mi.)
- Take **Left Exit** to **Ohio Turnpike Toll Plaza 142 (I-80/I-90) West**





Ohio Turnpike Alternate Route

**Westbound Diversion for
Exit 152 – Exit 142**

- Exit Ohio Turnpike (I-80) West at Toll Plaza 152 to Lorain Road East (0.6mi.)
- Turn Left onto SR 10 West (5.5 mi.)
- Take Exit to US 20 East / SR 57 North / SR 301 North (5.9 mi.)
- Turn Right on SR 57 North / Lorain Blvd (1.6 mi.)
- Turn Left to I-90 / SR 2 West is on the Right (1.0 mi.)
- Take Left Exit to Ohio Turnpike Toll Plaza 142 (I-80/I-90) West



Ohio Turnpike Alternate Route

**Westbound Diversion for
Exit 152 – Exit 142**

- Exit Ohio Turnpike (I-80) West at Toll Plaza 152 to Lorain Road East (0.6mi.)
 - Turn Left onto SR 10 West (5.5 mi.)
 - Take Exit to US 20 East / SR 57 North / SR 301 North (5.9 mi.)
 - Turn Right on SR 57 North / Lorain Blvd (1.6 mi.)
 - Turn Left to I-90 / SR 2 West is on the Right (1.0 mi.)
- Take Left Exit to Ohio Turnpike Toll Plaza 142 (I-80/I-90) West



Ohio Turnpike Alternate Route

**Westbound Diversion for
Exit 152 – Exit 142**

- Exit Ohio Turnpike (I-80) West at Toll Plaza 152 to Lorain Road East (0.6mi.)
 - Turn Left onto SR 10 West (5.5 mi.)
 - Take Exit to US 20 East / SR 57 North / SR 301 North (5.9 mi.)
 - Turn Right on SR 57 North / Lorain Blvd (1.6 mi.)
 - Turn Left to I-90 / SR 2 West is on the Right (1.0 mi.)
- Take Left Exit to Ohio Turnpike Toll Plaza 142 (I-80/I-90) West



Ohio Turnpike Alternate Route

**Westbound Diversion for
Exit 152 – Exit 142**

- Exit Ohio Turnpike (I-80) West at Toll Plaza 152 to Lorain Road East (0.6mi.)
 - Turn Left onto SR 10 West (5.5 mi.)
 - Take Exit to US 20 East / SR 57 North / SR 301 North (5.9 mi.)
 - Turn Right on SR 57 North / Lorain Blvd (1.6 mi.)
 - Turn Left to I-90 / SR 2 West is on the Right (1.0 mi.)
- Take Left Exit to Ohio Turnpike Toll Plaza 142 (I-80/I-90) West





Ohio Turnpike Alternate Route

**Westbound Diversion for
Exit 151 – Exit 145**

- Close **Ohio Turnpike (I-80) West** at Toll Plaza 151
- Traffic should **Continue** to **SR 10 West** (5.5 mi.)
- Take **Exit** to **US 20 East / SR 57 North / SR 301 North** (5.9 mi.)
- Turn **Right** on **SR 57 North / Lorain Blvd** (1.6 mi.)
- Destination **Ohio Turnpike Toll Plaza 145 (I-80/I-90)**
West is on the Right



Ohio Turnpike Alternate Route

**Westbound Diversion for
Exit 151 – Exit 145**

- Close **Ohio Turnpike (I-80) West** at Toll Plaza 151
- Traffic should **Continue** to **SR 10 West** (5.5 mi.)
- Take **Exit** to **US 20 East / SR 57 North / SR 301 North** (5.9 mi.)
- Turn **Right** on **SR 57 North / Lorain Blvd** (1.6 mi.)
- Destination **Ohio Turnpike Toll Plaza 145 (I-80/I-90)**
West is on the Right



Ohio Turnpike Alternate Route

**Westbound Diversion for
Exit 151 – Exit 145**

- Close **Ohio Turnpike (I-80) West** at Toll Plaza 151
- Traffic should **Continue** to **SR 10 West** (5.5 mi.)
- Take **Exit** to **US 20 East / SR 57 North / SR 301 North** (5.9 mi.)
- Turn **Right** on **SR 57 North / Lorain Blvd** (1.6 mi.)
- Destination **Ohio Turnpike Toll Plaza 145 (I-80/I-90)**
West is on the Right



Ohio Turnpike Alternate Route

**Westbound Diversion for
Exit 151 – Exit 145**

- Close **Ohio Turnpike (I-80) West** at Toll Plaza 151
- Traffic should **Continue** to **SR 10 West** (5.5 mi.)
- Take **Exit** to **US 20 East / SR 57 North / SR 301 North** (5.9 mi.)
- Turn **Right** on **SR 57 North / Lorain Blvd** (1.6 mi.)
- Destination **Ohio Turnpike Toll Plaza 145 (I-80/I-90)**
West is on the Right





Ohio Turnpike Alternate Route

**Westbound Diversion for
Exit 152 – Exit 145**

- Exit **Ohio Turnpike (I-80) West** at Toll Plaza 152 to **Lorain Road East** (0.6mi.)
- Turn **Left** onto **SR 10 West** (5.5 mi.)
- Take **Exit** to **US 20 East / SR 57 North / SR 301 North** (5.9 mi.)
- Turn **Right** on **SR 57 North / Lorain Blvd** (1.6 mi.)
- Destination **Ohio Turnpike Toll Plaza 145 (I-80/I-90)**
West is on the Right



Ohio Turnpike Alternate Route

**Westbound Diversion for
Exit 152 – Exit 145**

- Exit **Ohio Turnpike (I-80) West** at Toll Plaza 152 to **Lorain Road East** (0.6mi.)
- Turn **Left** onto **SR 10 West** (5.5 mi.)
- Take **Exit** to **US 20 East / SR 57 North / SR 301 North** (5.9 mi.)
- Turn **Right** on **SR 57 North / Lorain Blvd** (1.6 mi.)
- Destination **Ohio Turnpike Toll Plaza 145 (I-80/I-90)**
West is on the Right



Ohio Turnpike Alternate Route

**Westbound Diversion for
Exit 152 – Exit 145**

- Exit **Ohio Turnpike (I-80) West** at Toll Plaza 152 to **Lorain Road East** (0.6mi.)
- Turn **Left** onto **SR 10 West** (5.5 mi.)
- Take **Exit** to **US 20 East / SR 57 North / SR 301 North** (5.9 mi.)
- Turn **Right** on **SR 57 North / Lorain Blvd** (1.6 mi.)
- Destination **Ohio Turnpike Toll Plaza 145 (I-80/I-90)**
West is on the Right



Ohio Turnpike Alternate Route

**Westbound Diversion for
Exit 152 – Exit 145**

- Exit **Ohio Turnpike (I-80) West** at Toll Plaza 152 to **Lorain Road East** (0.6mi.)
- Turn **Left** onto **SR 10 West** (5.5 mi.)
- Take **Exit** to **US 20 East / SR 57 North / SR 301 North** (5.9 mi.)
- Turn **Right** on **SR 57 North / Lorain Blvd** (1.6 mi.)
- Destination **Ohio Turnpike Toll Plaza 145 (I-80/I-90)**
West is on the Right





Ohio Turnpike Alternate Route

**Eastbound Diversion for
Exit 152 – Exit 161**

- Exit **Ohio Turnpike (I-80) East** at **Toll Plaza 152** to **SR 10 East** (2.4 mi.)
- Continue onto **I-480 East** (8.2 mi.)
- Take **Exit 11** to **I-71 South** (1.1 mi.)
- **Merge** onto **I-71 South** (5.4 mi.)
- Take **Exit 233** to **Ohio Turnpike Toll Plaza 161 (I-80) East**



Ohio Turnpike Alternate Route

**Eastbound Diversion for
Exit 152 – Exit 161**

- Exit **Ohio Turnpike (I-80) East** at **Toll Plaza 152** to **SR 10 East** (2.4 mi.)
- Continue onto **I-480 East** (8.2 mi.)
- Take **Exit 11** to **I-71 South** (1.1 mi.)
- **Merge** onto **I-71 South** (5.4 mi.)
- Take **Exit 233** to **Ohio Turnpike Toll Plaza 161 (I-80) East**



Ohio Turnpike Alternate Route

**Eastbound Diversion for
Exit 152 – Exit 161**

- Exit **Ohio Turnpike (I-80) East** at **Toll Plaza 152** to **SR 10 East** (2.4 mi.)
- Continue onto **I-480 East** (8.2 mi.)
- Take **Exit 11** to **I-71 South** (1.1 mi.)
- **Merge** onto **I-71 South** (5.4 mi.)
- Take **Exit 233** to **Ohio Turnpike Toll Plaza 161 (I-80) East**



Ohio Turnpike Alternate Route

**Eastbound Diversion for
Exit 152 – Exit 161**

- Exit **Ohio Turnpike (I-80) East** at **Toll Plaza 152** to **SR 10 East** (2.4 mi.)
- Continue onto **I-480 East** (8.2 mi.)
- Take **Exit 11** to **I-71 South** (1.1 mi.)
- **Merge** onto **I-71 South** (5.4 mi.)
- Take **Exit 233** to **Ohio Turnpike Toll Plaza 161 (I-80) East**





Ohio Turnpike Alternate Route

**Eastbound Diversion for
Exit 145 – Exit 161**

- Exit **Ohio Turnpike (I-80) East** at Toll Plaza 145 to **SR 57 North** (0.7 mi.)
- Turn **Right** onto **I-90 East / SR 2 East** (24.6 mi.)
- Take **Exit 170B** to **I-71 South / SR 176 South** (0.2 mi.)
- Keep **Left** for **I-71 South**
- Continue on **I-71 South** (14.2 mi.)
- Take **Exit 233** to **Ohio Turnpike Toll Plaza 161 (I-80) East**



Ohio Turnpike Alternate Route

**Eastbound Diversion for
Exit 145 – Exit 161**

- Exit **Ohio Turnpike (I-80) East** at Toll Plaza 145 to **SR 57 North** (0.7 mi.)
- Turn **Right** onto **I-90 East / SR 2 East** (24.6 mi.)
- Take **Exit 170B** to **I-71 South / SR 176 South** (0.2 mi.)
- Keep **Left** for **I-71 South**
- Continue on **I-71 South** (14.2 mi.)
- Take **Exit 233** to **Ohio Turnpike Toll Plaza 161 (I-80) East**



Ohio Turnpike Alternate Route

**Eastbound Diversion for
Exit 145 – Exit 161**

- Exit **Ohio Turnpike (I-80) East** at Toll Plaza 145 to **SR 57 North** (0.7 mi.)
- Turn **Right** onto **I-90 East / SR 2 East** (24.6 mi.)
- Take **Exit 170B** to **I-71 South / SR 176 South** (0.2 mi.)
- Keep **Left** for **I-71 South**
- Continue on **I-71 South** (14.2 mi.)
- Take **Exit 233** to **Ohio Turnpike Toll Plaza 161 (I-80) East**



Ohio Turnpike Alternate Route

**Eastbound Diversion for
Exit 145 – Exit 161**

- Exit **Ohio Turnpike (I-80) East** at Toll Plaza 145 to **SR 57 North** (0.7 mi.)
- Turn **Right** onto **I-90 East / SR 2 East** (24.6 mi.)
- Take **Exit 170B** to **I-71 South / SR 176 South** (0.2 mi.)
- Keep **Left** for **I-71 South**
- Continue on **I-71 South** (14.2 mi.)
- Take **Exit 233** to **Ohio Turnpike Toll Plaza 161 (I-80) East**





Ohio Turnpike Alternate Route

**Westbound Diversion for
Exit 161– Exit 151**

- Exit **Ohio Turnpike (I-80) West** at Toll Plaza 161 to **I-71 North** (5.4 mi.)
- Take **Exit 238** to **I-480 West** (1.1 mi.)
- Continue onto **I-480 West** (8.2 mi.)
- Keep **Right** to **Ohio Turnpike Toll Plaza 151 (I-80) West**



Ohio Turnpike Alternate Route

**Westbound Diversion for
Exit 161– Exit 151**

- Exit **Ohio Turnpike (I-80) West** at Toll Plaza 161 to **I-71 North** (5.4 mi.)
- Take **Exit 238** to **I-480 West** (1.1 mi.)
- Continue onto **I-480 West** (8.2 mi.)
- Keep **Right** to **Ohio Turnpike Toll Plaza 151 (I-80) West**



Ohio Turnpike Alternate Route

**Westbound Diversion for
Exit 161– Exit 151**

- Exit **Ohio Turnpike (I-80) West** at Toll Plaza 161 to **I-71 North** (5.4 mi.)
- Take **Exit 238** to **I-480 West** (1.1 mi.)
- Continue onto **I-480 West** (8.2 mi.)
- Keep **Right** to **Ohio Turnpike Toll Plaza 151 (I-80) West**



Ohio Turnpike Alternate Route

**Westbound Diversion for
Exit 161– Exit 151**

- Exit **Ohio Turnpike (I-80) West** at Toll Plaza 161 to **I-71 North** (5.4 mi.)
- Take **Exit 238** to **I-480 West** (1.1 mi.)
- Continue onto **I-480 West** (8.2 mi.)
- Keep **Right** to **Ohio Turnpike Toll Plaza 151 (I-80) West**





Ohio Turnpike Alternate Route

**Westbound Diversion for
Exit 161– Exit 145**

- Exit Ohio Turnpike (I-80) West at Toll Plaza 161 to I-71 North (14.2 mi.)
- Take Exit to I-90 West / I-490 East (0.4 mi.)
- Follow Ramp to I-90 West (0.2 mi.)
- Continue onto I-90 West / SR 2 West (24.6 mi.)
- Take Exit 145A to SR 57 South
- Continue onto SR 57 South (0.7 mi.)
- Destination Ohio Turnpike Toll Plaza 145 (I-80) West is on the Right



Ohio Turnpike Alternate Route

**Westbound Diversion for
Exit 161– Exit 145**

- Exit Ohio Turnpike (I-80) West at Toll Plaza 161 to I-71 North (14.2 mi.)
- Take Exit to I-90 West / I-490 East (0.4 mi.)
- Follow Ramp to I-90 West (0.2 mi.)
- Continue onto I-90 West / SR 2 West (24.6 mi.)
- Take Exit 145A to SR 57 South
- Continue onto SR 57 South (0.7 mi.)
- Destination Ohio Turnpike Toll Plaza 145 (I-80) West is on the Right



Ohio Turnpike Alternate Route

**Westbound Diversion for
Exit 161– Exit 145**

- Exit Ohio Turnpike (I-80) West at Toll Plaza 161 to I-71 North (14.2 mi.)
- Take Exit to I-90 West / I-490 East (0.4 mi.)
- Follow Ramp to I-90 West (0.2 mi.)
- Continue onto I-90 West / SR 2 West (24.6 mi.)
- Take Exit 145A to SR 57 South
- Continue onto SR 57 South (0.7 mi.)
- Destination Ohio Turnpike Toll Plaza 145 (I-80) West is on the Right



Ohio Turnpike Alternate Route

**Westbound Diversion for
Exit 161– Exit 145**

- Exit Ohio Turnpike (I-80) West at Toll Plaza 161 to I-71 North (14.2 mi.)
- Take Exit to I-90 West / I-490 East (0.4 mi.)
- Follow Ramp to I-90 West (0.2 mi.)
- Continue onto I-90 West / SR 2 West (24.6 mi.)
- Take Exit 145A to SR 57 South
- Continue onto SR 57 South (0.7 mi.)
- Destination Ohio Turnpike Toll Plaza 145 (I-80) West is on the Right





Ohio Turnpike Alternate Route

**Eastbound Diversion for
Exit 161 – Exit 173**

- Exit **Ohio Turnpike (I-80) East** at Toll Plaza 161 to **I-71 North** (5.0 mi.)
- Take **Exit 238** to **I-480 East** (0.7 mi.)
- Continue onto **I-480 East** (8.5 mi.)
- Take **Exit 20A-20B** to **I-77 South / Cleveland / Akron** (0.1 mi.)
- Take **Exit 20B** to merge onto **I-77 South / Akron** (9.0 mi.)
- Take **Exit 146** to **Ohio Turnpike Toll Plaza 173 (I-80) East**



Ohio Turnpike Alternate Route

**Eastbound Diversion for
Exit 161 – Exit 173**

- Exit **Ohio Turnpike (I-80) East** at Toll Plaza 161 to **I-71 North** (5.0 mi.)
- Take **Exit 238** to **I-480 East** (0.7 mi.)
- Continue onto **I-480 East** (8.5 mi.)
- Take **Exit 20A-20B** to **I-77 South / Cleveland / Akron** (0.1 mi.)
- Take **Exit 20B** to merge onto **I-77 South / Akron** (9.0 mi.)
- Take **Exit 146** to **Ohio Turnpike Toll Plaza 173 (I-80) East**



Ohio Turnpike Alternate Route

**Eastbound Diversion for
Exit 161 – Exit 173**

- Exit **Ohio Turnpike (I-80) East** at Toll Plaza 161 to **I-71 North** (5.0 mi.)
- Take **Exit 238** to **I-480 East** (0.7 mi.)
- Continue onto **I-480 East** (8.5 mi.)
- Take **Exit 20A-20B** to **I-77 South / Cleveland / Akron** (0.1 mi.)
- Take **Exit 20B** to merge onto **I-77 South / Akron** (9.0 mi.)
- Take **Exit 146** to **Ohio Turnpike Toll Plaza 173 (I-80) East**



Ohio Turnpike Alternate Route

**Eastbound Diversion for
Exit 161 – Exit 173**

- Exit **Ohio Turnpike (I-80) East** at Toll Plaza 161 to **I-71 North** (5.0 mi.)
- Take **Exit 238** to **I-480 East** (0.7 mi.)
- Continue onto **I-480 East** (8.5 mi.)
- Take **Exit 20A-20B** to **I-77 South / Cleveland / Akron** (0.1 mi.)
- Take **Exit 20B** to merge onto **I-77 South / Akron** (9.0 mi.)
- Take **Exit 146** to **Ohio Turnpike Toll Plaza 173 (I-80) East**





Ohio Turnpike Alternate Route

**Eastbound Diversion for
Exit 161 – Exit 173**

- Exit Ohio Turnpike at Toll Plaza 161 to I-71 South (1.6 mi.)
- Take Exit 231A to SR 82 East (8.4 mi.)
- Turn Right onto I-77 South (2.6 mi.)
- Take Exit to Ohio Turnpike Toll Plaza 173 (I-80) East



Ohio Turnpike Alternate Route

**Eastbound Diversion for
Exit 161 – Exit 173**

- Exit Ohio Turnpike at Toll Plaza 161 to I-71 South (1.6 mi.)
- Take Exit 231A to SR 82 East (8.4 mi.)
- Turn Right onto I-77 South (2.6 mi.)
- Take Exit to Ohio Turnpike Toll Plaza 173 (I-80) East



Ohio Turnpike Alternate Route

**Eastbound Diversion for
Exit 161 – Exit 173**

- Exit Ohio Turnpike at Toll Plaza 161 to I-71 South (1.6 mi.)
- Take Exit 231A to SR 82 East (8.4 mi.)
- Turn Right onto I-77 South (2.6 mi.)
- Take Exit to Ohio Turnpike Toll Plaza 173 (I-80) East



Ohio Turnpike Alternate Route

**Eastbound Diversion for
Exit 161 – Exit 173**

- Exit Ohio Turnpike at Toll Plaza 161 to I-71 South (1.6 mi.)
- Take Exit 231A to SR 82 East (8.4 mi.)
- Turn Right onto I-77 South (2.6 mi.)
- Take Exit to Ohio Turnpike Toll Plaza 173 (I-80) East





Ohio Turnpike Alternate Route

**Westbound Diversion for
Exit 173– Exit 161**

- Exit **Ohio Turnpike (I-80) West** at Toll Plaza 173 to **I-77 North** (9.0 mi.)
- Take **Exit 156** to **I-480 West** (8.5 mi.)
- Take **Exit 11** to **I-71 South** (5.0 mi.)
- Take **Exit 233** to **Ohio Turnpike Toll Plaza 161 (I-80) West**



Ohio Turnpike Alternate Route

**Westbound Diversion for
Exit 173– Exit 161**

- Exit **Ohio Turnpike (I-80) West** at Toll Plaza 173 to **I-77 North** (9.0 mi.)
- Take **Exit 156** to **I-480 West** (8.5 mi.)
- Take **Exit 11** to **I-71 South** (5.0 mi.)
- Take **Exit 233** to **Ohio Turnpike Toll Plaza 161 (I-80) West**



Ohio Turnpike Alternate Route

**Westbound Diversion for
Exit 173– Exit 161**

- Exit **Ohio Turnpike (I-80) West** at Toll Plaza 173 to **I-77 North** (9.0 mi.)
- Take **Exit 156** to **I-480 West** (8.5 mi.)
- Take **Exit 11** to **I-71 South** (5.0 mi.)
- Take **Exit 233** to **Ohio Turnpike Toll Plaza 161 (I-80) West**



Ohio Turnpike Alternate Route

**Westbound Diversion for
Exit 173– Exit 161**

- Exit **Ohio Turnpike (I-80) West** at Toll Plaza 173 to **I-77 North** (9.0 mi.)
- Take **Exit 156** to **I-480 West** (8.5 mi.)
- Take **Exit 11** to **I-71 South** (5.0 mi.)
- Take **Exit 233** to **Ohio Turnpike Toll Plaza 161 (I-80) West**





Ohio Turnpike Alternate Route

**Westbound Diversion for
Exit 173– Exit 161**

- Exit Ohio Turnpike at Toll Plaza 173 to I-77 North (2.6 mi.)
- Take Exit 149 to SR 82
- Turn Left onto SR 82 West (8.4 mi.)
- Turn Right onto I-71 North (1.6 mi.)
- Take Exit 233 to Ohio Turnpike Toll Plaza 161 (I-80) West



Ohio Turnpike Alternate Route

**Westbound Diversion for
Exit 173– Exit 161**

- Exit Ohio Turnpike at Toll Plaza 173 to I-77 North (2.6 mi.)
- Take Exit 149 to SR 82
- Turn Left onto SR 82 West (8.4 mi.)
- Turn Right onto I-71 North (1.6 mi.)
- Take Exit 233 to Ohio Turnpike Toll Plaza 161 (I-80) West



Ohio Turnpike Alternate Route

**Westbound Diversion for
Exit 173– Exit 161**

- Exit Ohio Turnpike at Toll Plaza 173 to I-77 North (2.6 mi.)
- Take Exit 149 to SR 82
- Turn Left onto SR 82 West (8.4 mi.)
- Turn Right onto I-71 North (1.6 mi.)
- Take Exit 233 to Ohio Turnpike Toll Plaza 161 (I-80) West



Ohio Turnpike Alternate Route

**Westbound Diversion for
Exit 173– Exit 161**

- Exit Ohio Turnpike at Toll Plaza 173 to I-77 North (2.6 mi.)
- Take Exit 149 to SR 82
- Turn Left onto SR 82 West (8.4 mi.)
- Turn Right onto I-71 North (1.6 mi.)
- Take Exit 233 to Ohio Turnpike Toll Plaza 161 (I-80) West





Ohio Turnpike Alternate Route

**Eastbound Diversion for
Exit 173 – Exit 180**

- Exit Ohio Turnpike (I-80) East at Toll Plaza 173 to I-77 North (9.1 mi.)
- Take Exit 156 to I-480 East (12.2 mi.)
- Take Exit to I-271 South (3.9 mi.)
- Take Exit 18A to SR 8 South (9.0 mi.)
- Take Exit 14B to Ohio Turnpike Toll Plaza 180 (I-80) East



Ohio Turnpike Alternate Route

**Eastbound Diversion for
Exit 173 – Exit 180**

- Exit Ohio Turnpike (I-80) East at Toll Plaza 173 to I-77 North (9.1 mi.)
- Take Exit 156 to I-480 East (12.2 mi.)
- Take Exit to I-271 South (3.9 mi.)
- Take Exit 18A to SR 8 South (9.0 mi.)
- Take Exit 14B to Ohio Turnpike Toll Plaza 180 (I-80) East



Ohio Turnpike Alternate Route

**Eastbound Diversion for
Exit 173 – Exit 180**

- Exit Ohio Turnpike (I-80) East at Toll Plaza 173 to I-77 North (9.1 mi.)
- Take Exit 156 to I-480 East (12.2 mi.)
- Take Exit to I-271 South (3.9 mi.)
- Take Exit 18A to SR 8 South (9.0 mi.)
- Take Exit 14B to Ohio Turnpike Toll Plaza 180 (I-80) East



Ohio Turnpike Alternate Route

**Eastbound Diversion for
Exit 173 – Exit 180**

- Exit Ohio Turnpike (I-80) East at Toll Plaza 173 to I-77 North (9.1 mi.)
- Take Exit 156 to I-480 East (12.2 mi.)
- Take Exit to I-271 South (3.9 mi.)
- Take Exit 18A to SR 8 South (9.0 mi.)
- Take Exit 14B to Ohio Turnpike Toll Plaza 180 (I-80) East





Ohio Turnpike Alternate Route

**Eastbound Diversion for
Exit 173 – Exit 180**

- Exit Ohio Turnpike (I-80) East at Toll Plaza 173 to I-77 South (18.3 mi.)
- Continue onto I-76 East / I-77 South (2.7 mi.)
- Stay Left at I-76 East / I-77 South split
- Take Exit 23B to SR 8 North (14.0 mi.)
- Take Exit 14B to Ohio Turnpike Toll Plaza 180 (I-80) East



Ohio Turnpike Alternate Route

**Eastbound Diversion for
Exit 173 – Exit 180**

- Exit Ohio Turnpike (I-80) East at Toll Plaza 173 to I-77 South (18.3 mi.)
- Continue onto I-76 East / I-77 South (2.7 mi.)
- Stay Left at I-76 East / I-77 South split
- Take Exit 23B to SR 8 North (14.0 mi.)
- Take Exit 14B to Ohio Turnpike Toll Plaza 180 (I-80) East



Ohio Turnpike Alternate Route

**Eastbound Diversion for
Exit 173 – Exit 180**

- Exit Ohio Turnpike (I-80) East at Toll Plaza 173 to I-77 South (18.3 mi.)
- Continue onto I-76 East / I-77 South (2.7 mi.)
- Stay Left at I-76 East / I-77 South split
- Take Exit 23B to SR 8 North (14.0 mi.)
- Take Exit 14B to Ohio Turnpike Toll Plaza 180 (I-80) East



Ohio Turnpike Alternate Route

**Eastbound Diversion for
Exit 173 – Exit 180**

- Exit Ohio Turnpike (I-80) East at Toll Plaza 173 to I-77 South (18.3 mi.)
- Continue onto I-76 East / I-77 South (2.7 mi.)
- Stay Left at I-76 East / I-77 South split
- Take Exit 23B to SR 8 North (14.0 mi.)
- Take Exit 14B to Ohio Turnpike Toll Plaza 180 (I-80) East





Ohio Turnpike Alternate Route

**Westbound Diversion for
Exit 180 – Exit 173**

- Exit Ohio Turnpike (I-80) West at Toll Plaza 180 to SR 8 North (9.0 mi.)
- Merge onto I-271 North / I-480 West (3.9 mi.)
- Take Exit 26A-B to I-480 West (12.2 mi.)
- Take Exit 20A to I-77 South (9.1 mi.)
- Take Exit 146 to Ohio Turnpike Toll Plaza 173 (I-80) West



Ohio Turnpike Alternate Route

**Westbound Diversion for
Exit 180 – Exit 173**

- Exit Ohio Turnpike (I-80) West at Toll Plaza 180 to SR 8 North (9.0 mi.)
- Merge onto I-271 North / I-480 West (3.9 mi.)
- Take Exit 26A-B to I-480 West (12.2 mi.)
- Take Exit 20A to I-77 South (9.1 mi.)
- Take Exit 146 to Ohio Turnpike Toll Plaza 173 (I-80) West



Ohio Turnpike Alternate Route

**Westbound Diversion for
Exit 180 – Exit 173**

- Exit Ohio Turnpike (I-80) West at Toll Plaza 180 to SR 8 North (9.0 mi.)
- Merge onto I-271 North / I-480 West (3.9 mi.)
- Take Exit 26A-B to I-480 West (12.2 mi.)
- Take Exit 20A to I-77 South (9.1 mi.)
- Take Exit 146 to Ohio Turnpike Toll Plaza 173 (I-80) West



Ohio Turnpike Alternate Route

**Westbound Diversion for
Exit 180 – Exit 173**

- Exit Ohio Turnpike (I-80) West at Toll Plaza 180 to SR 8 North (9.0 mi.)
- Merge onto I-271 North / I-480 West (3.9 mi.)
- Take Exit 26A-B to I-480 West (12.2 mi.)
- Take Exit 20A to I-77 South (9.1 mi.)
- Take Exit 146 to Ohio Turnpike Toll Plaza 173 (I-80) West





Ohio Turnpike Alternate Route

**Westbound Diversion for
Exit 180 – Exit 173**

- Exit Ohio Turnpike (I-80) West at Toll Plaza 180 to SR 8 South (14.0 mi.)
- Take Exit to I-76 West / I-77 North (2.7 mi.)
- Continue onto I-77 North (18.3 mi.)
- Take Exit 146 to Ohio Turnpike Toll Plaza 173 (I-80) West



Ohio Turnpike Alternate Route

**Westbound Diversion for
Exit 180 – Exit 173**

- Exit Ohio Turnpike (I-80) West at Toll Plaza 180 to SR 8 South (14.0 mi.)
- Take Exit to I-76 West / I-77 North (2.7 mi.)
- Continue onto I-77 North (18.3 mi.)
- Take Exit 146 to Ohio Turnpike Toll Plaza 173 (I-80) West



Alternate



Alternate



Ohio Turnpike Alternate Route

**Westbound Diversion for
Exit 180 – Exit 173**

- Exit Ohio Turnpike (I-80) West at Toll Plaza 180 to SR 8 South (14.0 mi.)
- Take Exit to I-76 West / I-77 North (2.7 mi.)
- Continue onto I-77 North (18.3 mi.)
- Take Exit 146 to Ohio Turnpike Toll Plaza 173 (I-80) West



Ohio Turnpike Alternate Route

**Westbound Diversion for
Exit 180 – Exit 173**

- Exit Ohio Turnpike (I-80) West at Toll Plaza 180 to SR 8 South (14.0 mi.)
- Take Exit to I-76 West / I-77 North (2.7 mi.)
- Continue onto I-77 North (18.3 mi.)
- Take Exit 146 to Ohio Turnpike Toll Plaza 173 (I-80) West



Alternate



Alternate



Ohio Turnpike Alternate Route

**Eastbound Diversion for
Exit 180 – Exit 187**

- Exit **Ohio Turnpike (I-80) East** at **Toll Plaza 180** to **SR 8 South** (1.9 mi.)
- Take **Exit 12** to **SR 303 East** (0.3 mi.)
- Turn **Left** onto **SR 303 East** (7.5 mi.)
- Turn **Left** onto **SR 14 West** (2.1 mi.)
- Destination **Ohio Turnpike Toll Plaza 187 (I-80) East** is on the **Right**



Ohio Turnpike Alternate Route

**Eastbound Diversion for
Exit 180 – Exit 187**

- Exit **Ohio Turnpike (I-80) East** at **Toll Plaza 180** to **SR 8 South** (1.9 mi.)
- Take **Exit 12** to **SR 303 East** (0.3 mi.)
- Turn **Left** onto **SR 303 East** (7.5 mi.)
- Turn **Left** onto **SR 14 West** (2.1 mi.)
- Destination **Ohio Turnpike Toll Plaza 187 (I-80) East** is on the **Right**



Ohio Turnpike Alternate Route

**Eastbound Diversion for
Exit 180 – Exit 187**

- Exit **Ohio Turnpike (I-80) East** at **Toll Plaza 180** to **SR 8 South** (1.9 mi.)
- Take **Exit 12** to **SR 303 East** (0.3 mi.)
- Turn **Left** onto **SR 303 East** (7.5 mi.)
- Turn **Left** onto **SR 14 West** (2.1 mi.)
- Destination **Ohio Turnpike Toll Plaza 187 (I-80) East** is on the **Right**



Ohio Turnpike Alternate Route

**Eastbound Diversion for
Exit 180 – Exit 187**

- Exit **Ohio Turnpike (I-80) East** at **Toll Plaza 180** to **SR 8 South** (1.9 mi.)
- Take **Exit 12** to **SR 303 East** (0.3 mi.)
- Turn **Left** onto **SR 303 East** (7.5 mi.)
- Turn **Left** onto **SR 14 West** (2.1 mi.)
- Destination **Ohio Turnpike Toll Plaza 187 (I-80) East** is on the **Right**





Ohio Turnpike Alternate Route

**Eastbound Diversion for
Exit 180 – Exit 187**

- Exit **Ohio Turnpike (I-80) East at Toll Plaza 180 to SR 8 North** (3.9 mi.)
- Turn **Right** onto **SR 82 East** (3.7 mi.)
- Turn **Right** onto **I-480 East / SR 14 East** (6.0 mi.)
- Destination **Ohio Turnpike Toll Plaza 187 (I-80) East** is on the **Right**



Ohio Turnpike Alternate Route

**Eastbound Diversion for
Exit 180 – Exit 187**

- Exit **Ohio Turnpike (I-80) East at Toll Plaza 180 to SR 8 North** (3.9 mi.)
- Turn **Right** onto **SR 82 East** (3.7 mi.)
- Turn **Right** onto **I-480 East / SR 14 East** (6.0 mi.)
- Destination **Ohio Turnpike Toll Plaza 187 (I-80) East** is on the **Right**



Ohio Turnpike Alternate Route

**Eastbound Diversion for
Exit 180 – Exit 187**

- Exit **Ohio Turnpike (I-80) East at Toll Plaza 180 to SR 8 North** (3.9 mi.)
- Turn **Right** onto **SR 82 East** (3.7 mi.)
- Turn **Right** onto **I-480 East / SR 14 East** (6.0 mi.)
- Destination **Ohio Turnpike Toll Plaza 187 (I-80) East** is on the **Right**



Ohio Turnpike Alternate Route

**Eastbound Diversion for
Exit 180 – Exit 187**

- Exit **Ohio Turnpike (I-80) East at Toll Plaza 180 to SR 8 North** (3.9 mi.)
- Turn **Right** onto **SR 82 East** (3.7 mi.)
- Turn **Right** onto **I-480 East / SR 14 East** (6.0 mi.)
- Destination **Ohio Turnpike Toll Plaza 187 (I-80) East** is on the **Right**





Ohio Turnpike Alternate Route

**Westbound Diversion for
Exit 187 – Exit 180**

- Exit Ohio Turnpike (I-80) West at Toll Plaza 187 to SR 14 East (1.3 mi.)
- Turn Right onto SR 303 East (7.5 mi.)
- Turn Right onto SR 8 North (2.2 mi.)
- Take Exit 148 to Ohio Turnpike Toll Plaza 180 (I-80) West



Ohio Turnpike Alternate Route

**Westbound Diversion for
Exit 187 – Exit 180**

- Exit Ohio Turnpike (I-80) West at Toll Plaza 187 to SR 14 East (1.3 mi.)
- Turn Right onto SR 303 East (7.5 mi.)
- Turn Right onto SR 8 North (2.2 mi.)
- Take Exit 148 to Ohio Turnpike Toll Plaza 180 (I-80) West



Ohio Turnpike Alternate Route

**Westbound Diversion for
Exit 187 – Exit 180**

- Exit Ohio Turnpike (I-80) West at Toll Plaza 187 to SR 14 East (1.3 mi.)
- Turn Right onto SR 303 East (7.5 mi.)
- Turn Right onto SR 8 North (2.2 mi.)
- Take Exit 148 to Ohio Turnpike Toll Plaza 180 (I-80) West



Ohio Turnpike Alternate Route

**Westbound Diversion for
Exit 187 – Exit 180**

- Exit Ohio Turnpike (I-80) West at Toll Plaza 187 to SR 14 East (1.3 mi.)
- Turn Right onto SR 303 East (7.5 mi.)
- Turn Right onto SR 8 North (2.2 mi.)
- Take Exit 148 to Ohio Turnpike Toll Plaza 180 (I-80) West





Ohio Turnpike Alternate Route

**Westbound Diversion for
Exit 187 – Exit 180**

- Exit Ohio Turnpike (I-80) West at Toll Plaza 187 to I-480 West (6.0 mi.)
- Take Exit 148 to SR 82 (0.2 mi.)
- Turn Left onto SR 82 West (3.7 mi.)
- Turn Left onto SR 8 South (3.9 mi.)
- Take Exit 14B to Ohio Turnpike Toll Plaza 180 (I-80) West



Ohio Turnpike Alternate Route

**Westbound Diversion for
Exit 187 – Exit 180**

- Exit Ohio Turnpike (I-80) West at Toll Plaza 187 to I-480 West (6.0 mi.)
- Take Exit 148 to SR 82 (0.2 mi.)
- Turn Left onto SR 82 West (3.7 mi.)
- Turn Left onto SR 8 South (3.9 mi.)
- Take Exit 14B to Ohio Turnpike Toll Plaza 180 (I-80) West



Ohio Turnpike Alternate Route

**Westbound Diversion for
Exit 187 – Exit 180**

- Exit Ohio Turnpike (I-80) West at Toll Plaza 187 to I-480 West (6.0 mi.)
- Take Exit 148 to SR 82 (0.2 mi.)
- Turn Left onto SR 82 West (3.7 mi.)
- Turn Left onto SR 8 South (3.9 mi.)
- Take Exit 14B to Ohio Turnpike Toll Plaza 180 (I-80) West



Ohio Turnpike Alternate Route

**Westbound Diversion for
Exit 187 – Exit 180**

- Exit Ohio Turnpike (I-80) West at Toll Plaza 187 to I-480 West (6.0 mi.)
- Take Exit 148 to SR 82 (0.2 mi.)
- Turn Left onto SR 82 West (3.7 mi.)
- Turn Left onto SR 8 South (3.9 mi.)
- Take Exit 14B to Ohio Turnpike Toll Plaza 180 (I-80) West





Ohio Turnpike Alternate Route

**Eastbound Diversion for
Exit 187 – Exit 193**

- Exit **Ohio Turnpike (I-80) East** at **Toll Plaza 187** to **SR 14 East** (2.0 mi.)
- Turn **Left** onto **SR 303 East** (6.0 mi.)
- Turn **Left** onto **SR 44 North** (0.6 mi.)
- Destination **Ohio Turnpike Toll Plaza 193 (I-80) East** is on the **Left**



Ohio Turnpike Alternate Route

**Eastbound Diversion for
Exit 187 – Exit 193**

- Exit **Ohio Turnpike (I-80) East** at **Toll Plaza 187** to **SR 14 East** (2.0 mi.)
- Turn **Left** onto **SR 303 East** (6.0 mi.)
- Turn **Left** onto **SR 44 North** (0.6 mi.)
- Destination **Ohio Turnpike Toll Plaza 193 (I-80) East** is on the **Left**



Ohio Turnpike Alternate Route

**Eastbound Diversion for
Exit 187 – Exit 193**

- Exit **Ohio Turnpike (I-80) East** at **Toll Plaza 187** to **SR 14 East** (2.0 mi.)
- Turn **Left** onto **SR 303 East** (6.0 mi.)
- Turn **Left** onto **SR 44 North** (0.6 mi.)
- Destination **Ohio Turnpike Toll Plaza 193 (I-80) East** is on the **Left**



Ohio Turnpike Alternate Route

**Eastbound Diversion for
Exit 187 – Exit 193**

- Exit **Ohio Turnpike (I-80) East** at **Toll Plaza 187** to **SR 14 East** (2.0 mi.)
- Turn **Left** onto **SR 303 East** (6.0 mi.)
- Turn **Left** onto **SR 44 North** (0.6 mi.)
- Destination **Ohio Turnpike Toll Plaza 193 (I-80) East** is on the **Left**





Ohio Turnpike Alternate Route

**Eastbound Diversion for
Exit 187 – Exit 193**

- Exit **Ohio Turnpike (I-80) East** at **Toll Plaza 187** to **I-480 West** (5.2 mi.)
- Take **Exit 37** to **SR 91 North** (0.2 mi.)
- Turn **Right** onto **SR 91 North** (0.3 mi.)
- Turn **Right** onto **SR 82 East** (0.2 mi.)
- Turn **Right** to continue on **SR 82 East** (1.0 mi.)
- Turn **Left** to continue on **SR 82 East** (10.7 mi.)
- Turn **Right** onto **SR 44 South** (4.4 mi.)
- Destination **Ohio Turnpike Toll Plaza 193 (I-80) East** is on the **Right**



Ohio Turnpike Alternate Route

**Eastbound Diversion for
Exit 187 – Exit 193**

- Exit **Ohio Turnpike (I-80) East** at **Toll Plaza 187** to **I-480 West** (5.2 mi.)
- Take **Exit 37** to **SR 91 North** (0.2 mi.)
- Turn **Right** onto **SR 91 North** (0.3 mi.)
- Turn **Right** onto **SR 82 East** (0.2 mi.)
- Turn **Right** to continue on **SR 82 East** (1.0 mi.)
- Turn **Left** to continue on **SR 82 East** (10.7 mi.)
- Turn **Right** onto **SR 44 South** (4.4 mi.)
- Destination **Ohio Turnpike Toll Plaza 193 (I-80) East** is on the **Right**



Ohio Turnpike Alternate Route

**Eastbound Diversion for
Exit 187 – Exit 193**

- Exit **Ohio Turnpike (I-80) East** at **Toll Plaza 187** to **I-480 West** (5.2 mi.)
- Take **Exit 37** to **SR 91 North** (0.2 mi.)
- Turn **Right** onto **SR 91 North** (0.3 mi.)
- Turn **Right** onto **SR 82 East** (0.2 mi.)
- Turn **Right** to continue on **SR 82 East** (1.0 mi.)
- Turn **Left** to continue on **SR 82 East** (10.7 mi.)
- Turn **Right** onto **SR 44 South** (4.4 mi.)
- Destination **Ohio Turnpike Toll Plaza 193 (I-80) East** is on the **Right**



Ohio Turnpike Alternate Route

**Eastbound Diversion for
Exit 187 – Exit 193**

- Exit **Ohio Turnpike (I-80) East** at **Toll Plaza 187** to **I-480 West** (5.2 mi.)
- Take **Exit 37** to **SR 91 North** (0.2 mi.)
- Turn **Right** onto **SR 91 North** (0.3 mi.)
- Turn **Right** onto **SR 82 East** (0.2 mi.)
- Turn **Right** to continue on **SR 82 East** (1.0 mi.)
- Turn **Left** to continue on **SR 82 East** (10.7 mi.)
- Turn **Right** onto **SR 44 South** (4.4 mi.)
- Destination **Ohio Turnpike Toll Plaza 193 (I-80) East** is on the **Right**





Ohio Turnpike Alternate Route

**Westbound Diversion for
Exit 193 – Exit 187**

- Exit **Ohio Turnpike (I-80) West** at Toll Plaza 193 to **SR 44 South** (0.5 mi.)
- Turn **Right** onto **SR 303 West** (6.0 mi.)
- Turn **Right** onto **SR 14 West** (1.9 mi.)
- Destination **Ohio Turnpike Toll Plaza 187 (I-80) West** is on the **Right**



Ohio Turnpike Alternate Route

**Westbound Diversion for
Exit 193 – Exit 187**

- Exit **Ohio Turnpike (I-80) West** at Toll Plaza 193 to **SR 44 South** (0.5 mi.)
- Turn **Right** onto **SR 303 West** (6.0 mi.)
- Turn **Right** onto **SR 14 West** (1.9 mi.)
- Destination **Ohio Turnpike Toll Plaza 187 (I-80) West** is on the **Right**



Ohio Turnpike Alternate Route

**Westbound Diversion for
Exit 193 – Exit 187**

- Exit **Ohio Turnpike (I-80) West** at Toll Plaza 193 to **SR 44 South** (0.5 mi.)
- Turn **Right** onto **SR 303 West** (6.0 mi.)
- Turn **Right** onto **SR 14 West** (1.9 mi.)
- Destination **Ohio Turnpike Toll Plaza 187 (I-80) West** is on the **Right**



Ohio Turnpike Alternate Route

**Westbound Diversion for
Exit 193 – Exit 187**

- Exit **Ohio Turnpike (I-80) West** at Toll Plaza 193 to **SR 44 South** (0.5 mi.)
- Turn **Right** onto **SR 303 West** (6.0 mi.)
- Turn **Right** onto **SR 14 West** (1.9 mi.)
- Destination **Ohio Turnpike Toll Plaza 187 (I-80) West** is on the **Right**





Ohio Turnpike Alternate Route

**Westbound Diversion for
Exit 193 – Exit 187**

- Exit **Ohio Turnpike (I-80) West** at Toll Plaza 193 to **SR 44 North** (4.4 mi.)
- Turn **Left** onto **SR 82 West** (11.9 mi.)
- Turn **Left** onto **SR 91 South** (0.5 mi.)
- Take **Right** onto **I-480 East** (5.2 mi.)
- Take **Exit 42** to **Ohio Turnpike Toll Plaza 187 (I-80) West**



Ohio Turnpike Alternate Route

**Westbound Diversion for
Exit 193 – Exit 187**

- Exit **Ohio Turnpike (I-80) West** at Toll Plaza 193 to **SR 44 North** (4.4 mi.)
- Turn **Left** onto **SR 82 West** (11.9 mi.)
- Turn **Left** onto **SR 91 South** (0.5 mi.)
- Take **Right** onto **I-480 East** (5.2 mi.)
- Take **Exit 42** to **Ohio Turnpike Toll Plaza 187 (I-80) West**



Ohio Turnpike Alternate Route

**Westbound Diversion for
Exit 193 – Exit 187**

- Exit **Ohio Turnpike (I-80) West** at Toll Plaza 193 to **SR 44 North** (4.4 mi.)
- Turn **Left** onto **SR 82 West** (11.9 mi.)
- Turn **Left** onto **SR 91 South** (0.5 mi.)
- Take **Right** onto **I-480 East** (5.2 mi.)
- Take **Exit 42** to **Ohio Turnpike Toll Plaza 187 (I-80) West**



Ohio Turnpike Alternate Route

**Westbound Diversion for
Exit 193 – Exit 187**

- Exit **Ohio Turnpike (I-80) West** at Toll Plaza 193 to **SR 44 North** (4.4 mi.)
- Turn **Left** onto **SR 82 West** (11.9 mi.)
- Turn **Left** onto **SR 91 South** (0.5 mi.)
- Take **Right** onto **I-480 East** (5.2 mi.)
- Take **Exit 42** to **Ohio Turnpike Toll Plaza 187 (I-80) West**





Ohio Turnpike Alternate Route

**Eastbound Diversion for
Exit 193 – Exit 209**

- Exit **Ohio Turnpike (I-80) East** at **Toll Plaza 193** to **SR 44 South** (0.6 mi.)
- Turn **Left** onto **SR 303 East** (13.1 mi.)
- Turn **Right** onto **SR 82 East** (0.2 mi.)
- Turn **Right** onto **SR 534 South** (2.3 mi.)
- Turn **Left** onto **SR 5 East** (1.2 mi.)
- Destination **Ohio Turnpike Toll Plaza 209 (I-80) East** is on the **Right**



Ohio Turnpike Alternate Route

**Eastbound Diversion for
Exit 193 – Exit 209**

- Exit **Ohio Turnpike (I-80) East** at **Toll Plaza 193** to **SR 44 South** (0.6 mi.)
- Turn **Left** onto **SR 303 East** (13.1 mi.)
- Turn **Right** onto **SR 82 East** (0.2 mi.)
- Turn **Right** onto **SR 534 South** (2.3 mi.)
- Turn **Left** onto **SR 5 East** (1.2 mi.)
- Destination **Ohio Turnpike Toll Plaza 209 (I-80) East** is on the **Right**



Ohio Turnpike Alternate Route

**Eastbound Diversion for
Exit 193 – Exit 209**

- Exit **Ohio Turnpike (I-80) East** at **Toll Plaza 193** to **SR 44 South** (0.6 mi.)
- Turn **Left** onto **SR 303 East** (13.1 mi.)
- Turn **Right** onto **SR 82 East** (0.2 mi.)
- Turn **Right** onto **SR 534 South** (2.3 mi.)
- Turn **Left** onto **SR 5 East** (1.2 mi.)
- Destination **Ohio Turnpike Toll Plaza 209 (I-80) East** is on the **Right**



Ohio Turnpike Alternate Route

**Eastbound Diversion for
Exit 193 – Exit 209**

- Exit **Ohio Turnpike (I-80) East** at **Toll Plaza 193** to **SR 44 South** (0.6 mi.)
- Turn **Left** onto **SR 303 East** (13.1 mi.)
- Turn **Right** onto **SR 82 East** (0.2 mi.)
- Turn **Right** onto **SR 534 South** (2.3 mi.)
- Turn **Left** onto **SR 5 East** (1.2 mi.)
- Destination **Ohio Turnpike Toll Plaza 209 (I-80) East** is on the **Right**





Ohio Turnpike Alternate Route

**Eastbound Diversion for
Exit 193 – Exit 209**

- Exit **Ohio Turnpike (I-80) East** at **Toll Plaza 193** to **SR 44 North** (4.4 mi.)
- Turn **Right** onto **SR 82 East** (4.8 mi.)
- Turn **Right** onto **SR 82 East** at **SR 700 Junction** (14.4 mi.)
- Turn **Right** onto **SR 5 West** (2.3 mi.)
- Destination **Ohio Turnpike Toll Plaza 209 (I-80) East** is on the **Right**



Ohio Turnpike Alternate Route

**Eastbound Diversion for
Exit 193 – Exit 209**

- Exit **Ohio Turnpike (I-80) East** at **Toll Plaza 193** to **SR 44 North** (4.4 mi.)
- Turn **Right** onto **SR 82 East** (4.8 mi.)
- Turn **Right** onto **SR 82 East** at **SR 700 Junction** (14.4 mi.)
- Turn **Right** onto **SR 5 West** (2.3 mi.)
- Destination **Ohio Turnpike Toll Plaza 209 (I-80) East** is on the **Right**



Ohio Turnpike Alternate Route

**Eastbound Diversion for
Exit 193 – Exit 209**

- Exit **Ohio Turnpike (I-80) East** at **Toll Plaza 193** to **SR 44 North** (4.4 mi.)
- Turn **Right** onto **SR 82 East** (4.8 mi.)
- Turn **Right** onto **SR 82 East** at **SR 700 Junction** (14.4 mi.)
- Turn **Right** onto **SR 5 West** (2.3 mi.)
- Destination **Ohio Turnpike Toll Plaza 209 (I-80) East** is on the **Right**



Ohio Turnpike Alternate Route

**Eastbound Diversion for
Exit 193 – Exit 209**

- Exit **Ohio Turnpike (I-80) East** at **Toll Plaza 193** to **SR 44 North** (4.4 mi.)
- Turn **Right** onto **SR 82 East** (4.8 mi.)
- Turn **Right** onto **SR 82 East** at **SR 700 Junction** (14.4 mi.)
- Turn **Right** onto **SR 5 West** (2.3 mi.)
- Destination **Ohio Turnpike Toll Plaza 209 (I-80) East** is on the **Right**





Ohio Turnpike Alternate Route

**Westbound Diversion for
Exit 209 – Exit 193**

- Exit **Ohio Turnpike (I-80) West** at Toll Plaza 209 to **SR 5 West** (1.2 mi.)
- Turn **Right** onto **SR 534 North** (2.3 mi.)
- Turn **Left** onto **SR 82 West** (0.2 mi.)
- Turn **Left** onto **SR 303 West** (13.1 mi.)
- Turn **Right** onto **SR 44 North** (0.3 mi.)
- Destination **Ohio Turnpike Toll Plaza 193 (I-80) West** is on the **Left**



Ohio Turnpike Alternate Route

**Westbound Diversion for
Exit 209 – Exit 193**

- Exit **Ohio Turnpike (I-80) West** at Toll Plaza 209 to **SR 5 West** (1.2 mi.)
- Turn **Right** onto **SR 534 North** (2.3 mi.)
- Turn **Left** onto **SR 82 West** (0.2 mi.)
- Turn **Left** onto **SR 303 West** (13.1 mi.)
- Turn **Right** onto **SR 44 North** (0.3 mi.)
- Destination **Ohio Turnpike Toll Plaza 193 (I-80) West** is on the **Left**



Ohio Turnpike Alternate Route

**Westbound Diversion for
Exit 209 – Exit 193**

- Exit **Ohio Turnpike (I-80) West** at Toll Plaza 209 to **SR 5 West** (1.2 mi.)
- Turn **Right** onto **SR 534 North** (2.3 mi.)
- Turn **Left** onto **SR 82 West** (0.2 mi.)
- Turn **Left** onto **SR 303 West** (13.1 mi.)
- Turn **Right** onto **SR 44 North** (0.3 mi.)
- Destination **Ohio Turnpike Toll Plaza 193 (I-80) West** is on the **Left**



Ohio Turnpike Alternate Route

**Westbound Diversion for
Exit 209 – Exit 193**

- Exit **Ohio Turnpike (I-80) West** at Toll Plaza 209 to **SR 5 West** (1.2 mi.)
- Turn **Right** onto **SR 534 North** (2.3 mi.)
- Turn **Left** onto **SR 82 West** (0.2 mi.)
- Turn **Left** onto **SR 303 West** (13.1 mi.)
- Turn **Right** onto **SR 44 North** (0.3 mi.)
- Destination **Ohio Turnpike Toll Plaza 193 (I-80) West** is on the **Left**





Ohio Turnpike Alternate Route

**Westbound Diversion for
Exit 209 – Exit 193**

- Exit Ohio Turnpike (I-80) West at Toll Plaza 209 to SR 5 East (2.3 mi.)
- Turn **Left** onto SR 82 West (14.4 mi.)
- Turn **Left** onto SR 82 West at SR 305 Junction (4.8 mi.)
- Turn **Left** onto SR 44 South (4.4 mi.)
- Destination Ohio Turnpike Toll Plaza 193 (I-80) West is on the **Right**



Alternate



Ohio Turnpike Alternate Route

**Westbound Diversion for
Exit 209 – Exit 193**

- Exit Ohio Turnpike (I-80) West at Toll Plaza 209 to SR 5 East (2.3 mi.)
- Turn **Left** onto SR 82 West (14.4 mi.)
- Turn **Left** onto SR 82 West at SR 305 Junction (4.8 mi.)
- Turn **Left** onto SR 44 South (4.4 mi.)
- Destination Ohio Turnpike Toll Plaza 193 (I-80) West is on the **Right**



Alternate



Ohio Turnpike Alternate Route

**Westbound Diversion for
Exit 209 – Exit 193**

- Exit Ohio Turnpike (I-80) West at Toll Plaza 209 to SR 5 East (2.3 mi.)
- Turn **Left** onto SR 82 West (14.4 mi.)
- Turn **Left** onto SR 82 West at SR 305 Junction (4.8 mi.)
- Turn **Left** onto SR 44 South (4.4 mi.)
- Destination Ohio Turnpike Toll Plaza 193 (I-80) West is on the **Right**



Alternate



Ohio Turnpike Alternate Route

**Westbound Diversion for
Exit 209 – Exit 193**

- Exit Ohio Turnpike (I-80) West at Toll Plaza 209 to SR 5 East (2.3 mi.)
- Turn **Left** onto SR 82 West (14.4 mi.)
- Turn **Left** onto SR 82 West at SR 305 Junction (4.8 mi.)
- Turn **Left** onto SR 44 South (4.4 mi.)
- Destination Ohio Turnpike Toll Plaza 193 (I-80) West is on the **Right**



Alternate



Ohio Turnpike Alternate Route

**Eastbound Diversion for
Exit 209 – Exit 218**

- Exit Ohio Turnpike (I-80) East at Toll Plaza 209 to SR 5 West (1.3 mi.)
- Turn Left onto SR 534 South (1.1 mi.)
- Turn Left onto SR 534 South / W Broad St. (0.5 mi.)
- Turn Right onto SR 534 South (6.3 mi.)
- Turn Left onto I-76 East (0.3 mi.)
- Merge onto I-76 East (5.4 mi.)
- Take Exit to I-76 East VIA TURNPIKE to Ohio Turnpike Toll Plaza 218 (I-80) East



Ohio Turnpike Alternate Route

**Eastbound Diversion for
Exit 209 – Exit 218**

- Exit Ohio Turnpike (I-80) East at Toll Plaza 209 to SR 5 West (1.3 mi.)
- Turn Left onto SR 534 South (1.1 mi.)
- Turn Left onto SR 534 South / W Broad St. (0.5 mi.)
- Turn Right onto SR 534 South (6.3 mi.)
- Turn Left onto I-76 East (0.3 mi.)
- Merge onto I-76 East (5.4 mi.)
- Take Exit to I-76 East VIA TURNPIKE to Ohio Turnpike Toll Plaza 218 (I-80) East



Ohio Turnpike Alternate Route

**Eastbound Diversion for
Exit 209 – Exit 218**

- Exit Ohio Turnpike (I-80) East at Toll Plaza 209 to SR 5 West (1.3 mi.)
- Turn Left onto SR 534 South (1.1 mi.)
- Turn Left onto SR 534 South / W Broad St. (0.5 mi.)
- Turn Right onto SR 534 South (6.3 mi.)
- Turn Left onto I-76 East (0.3 mi.)
- Merge onto I-76 East (5.4 mi.)
- Take Exit to I-76 East VIA TURNPIKE to Ohio Turnpike Toll Plaza 218 (I-80) East



Ohio Turnpike Alternate Route

**Eastbound Diversion for
Exit 209 – Exit 218**

- Exit Ohio Turnpike (I-80) East at Toll Plaza 209 to SR 5 West (1.3 mi.)
- Turn Left onto SR 534 South (1.1 mi.)
- Turn Left onto SR 534 South / W Broad St. (0.5 mi.)
- Turn Right onto SR 534 South (6.3 mi.)
- Turn Left onto I-76 East (0.3 mi.)
- Merge onto I-76 East (5.4 mi.)
- Take Exit to I-76 East VIA TURNPIKE to Ohio Turnpike Toll Plaza 218 (I-80) East





Ohio Turnpike Alternate Route

**Eastbound Diversion for
Exit 209 – Exit 216**

- Exit **Ohio Turnpike (I-80) East** at **Toll Plaza 209** to **SR 5 East** (5.4 mi.)
- Take **Exit** to **US 422 East** (3.0 mi.)
- Turn **Left** onto **US 422 East / W Market St.** (0.2 mi.)
- Turn **Right** onto **SR 45 South** (6.6 mi.)
- Turn **Right** onto **Hallock Young Rd** (0.6 mi.)
- Destination **Ohio Turnpike Toll Plaza 216 (I-80) East** is on the **Right**



Ohio Turnpike Alternate Route

**Eastbound Diversion for
Exit 209 – Exit 216**

- Exit **Ohio Turnpike (I-80) East** at **Toll Plaza 209** to **SR 5 East** (5.4 mi.)
- Take **Exit** to **US 422 East** (3.0 mi.)
- Turn **Left** onto **US 422 East / W Market St.** (0.2 mi.)
- Turn **Right** onto **SR 45 South** (6.6 mi.)
- Turn **Right** onto **Hallock Young Rd** (0.6 mi.)
- Destination **Ohio Turnpike Toll Plaza 216 (I-80) East** is on the **Right**



Ohio Turnpike Alternate Route

**Eastbound Diversion for
Exit 209 – Exit 216**

- Exit **Ohio Turnpike (I-80) East** at **Toll Plaza 209** to **SR 5 East** (5.4 mi.)
- Take **Exit** to **US 422 East** (3.0 mi.)
- Turn **Left** onto **US 422 East / W Market St.** (0.2 mi.)
- Turn **Right** onto **SR 45 South** (6.6 mi.)
- Turn **Right** onto **Hallock Young Rd** (0.6 mi.)
- Destination **Ohio Turnpike Toll Plaza 216 (I-80) East** is on the **Right**



Ohio Turnpike Alternate Route

**Eastbound Diversion for
Exit 209 – Exit 216**

- Exit **Ohio Turnpike (I-80) East** at **Toll Plaza 209** to **SR 5 East** (5.4 mi.)
- Take **Exit** to **US 422 East** (3.0 mi.)
- Turn **Left** onto **US 422 East / W Market St.** (0.2 mi.)
- Turn **Right** onto **SR 45 South** (6.6 mi.)
- Turn **Right** onto **Hallock Young Rd** (0.6 mi.)
- Destination **Ohio Turnpike Toll Plaza 216 (I-80) East** is on the **Right**





Ohio Turnpike Alternate Route

**Eastbound Diversion for
Exit 215 – Exit 216**

- Exit Ohio Turnpike (I-80) East at Toll Plaza 215 to Hallock Young Road East (1.4 mi.)
- Destination Ohio Turnpike Toll Plaza 216 (I-80) East is on the Right



Ohio Turnpike Alternate Route

**Eastbound Diversion for
Exit 215 – Exit 216**

- Exit Ohio Turnpike (I-80) East at Toll Plaza 215 to Hallock Young Road East (1.4 mi.)
- Destination Ohio Turnpike Toll Plaza 216 (I-80) East is on the Right



Ohio Turnpike Alternate Route

**Eastbound Diversion for
Exit 215 – Exit 216**

- Exit Ohio Turnpike (I-80) East at Toll Plaza 215 to Hallock Young Road East (1.4 mi.)
- Destination Ohio Turnpike Toll Plaza 216 (I-80) East is on the Right



Ohio Turnpike Alternate Route

**Eastbound Diversion for
Exit 215 – Exit 216**

- Exit Ohio Turnpike (I-80) East at Toll Plaza 215 to Hallock Young Road East (1.4 mi.)
- Destination Ohio Turnpike Toll Plaza 216 (I-80) East is on the Right





Ohio Turnpike Alternate Route

**Eastbound Diversion for
Exit 215 – Exit 216**

- Exit Ohio Turnpike (I-80) East at Toll Plaza 215 to Ellsworth Bailey Rd
- Turn **Right** onto Ellsworth Bailey Rd South (3.0 mi.)
- Turn **Left** onto I-76 East (3.0 mi.)
- Take Exit to I-76 East VIA TURNPIKE to Ohio Turnpike Toll Plaza 218 (I-80) East



Ohio Turnpike Alternate Route

**Eastbound Diversion for
Exit 215 – Exit 216**

- Exit Ohio Turnpike (I-80) East at Toll Plaza 215 to Ellsworth Bailey Rd
- Turn **Right** onto Ellsworth Bailey Rd South (3.0 mi.)
- Turn **Left** onto I-76 East (3.0 mi.)
- Take Exit to I-76 East VIA TURNPIKE to Ohio Turnpike Toll Plaza 218 (I-80) East



Ohio Turnpike Alternate Route

**Eastbound Diversion for
Exit 215 – Exit 216**

- Exit Ohio Turnpike (I-80) East at Toll Plaza 215 to Ellsworth Bailey Rd
- Turn **Right** onto Ellsworth Bailey Rd South (3.0 mi.)
- Turn **Left** onto I-76 East (3.0 mi.)
- Take Exit to I-76 East VIA TURNPIKE to Ohio Turnpike Toll Plaza 218 (I-80) East



Ohio Turnpike Alternate Route

**Eastbound Diversion for
Exit 215 – Exit 216**

- Exit Ohio Turnpike (I-80) East at Toll Plaza 215 to Ellsworth Bailey Rd
- Turn **Right** onto Ellsworth Bailey Rd South (3.0 mi.)
- Turn **Left** onto I-76 East (3.0 mi.)
- Take Exit to I-76 East VIA TURNPIKE to Ohio Turnpike Toll Plaza 218 (I-80) East





Ohio Turnpike Alternate Route

**Westbound Diversion for
Exit 216 – Exit 215**

- Exit Ohio Turnpike (I-80) West at Toll Plaza 216 to Hallock Young Road West (1.4 mi.)
- Destination Ohio Turnpike Toll Plaza 215 (I-80) West is Straight Ahead



Ohio Turnpike Alternate Route

**Westbound Diversion for
Exit 216 – Exit 215**

- Exit Ohio Turnpike (I-80) West at Toll Plaza 216 to Hallock Young Road West (1.4 mi.)
- Destination Ohio Turnpike Toll Plaza 215 (I-80) West is Straight Ahead



Ohio Turnpike Alternate Route

**Westbound Diversion for
Exit 216 – Exit 215**

- Exit Ohio Turnpike (I-80) West at Toll Plaza 216 to Hallock Young Road West (1.4 mi.)
- Destination Ohio Turnpike Toll Plaza 215 (I-80) West is Straight Ahead



Ohio Turnpike Alternate Route

**Westbound Diversion for
Exit 216 – Exit 215**

- Exit Ohio Turnpike (I-80) West at Toll Plaza 216 to Hallock Young Road West (1.4 mi.)
- Destination Ohio Turnpike Toll Plaza 215 (I-80) West is Straight Ahead





Ohio Turnpike Alternate Route

**Westbound Diversion for
Exit 216 – Exit 215**

- Exit **Ohio Turnpike (I-80) West** at Toll Plaza 216
- Turn **Right** onto **Hallock Young Rd** (0.6 mi.)
- Turn **Left** onto **SR 45 North** (6.6 mi.)
- Turn **Left** onto **US 422 West / W Market St.** (0.2 mi.)
- Turn **Right** to **US 422 West** (3.0 mi.)
- Turn **Left** onto **SR 5 West** (5.4 mi.)
- Destination **Ohio Turnpike Toll Plaza 209 (I-80) West** is on the **Right**



Alternate



Ohio Turnpike Alternate Route

**Westbound Diversion for
Exit 216 – Exit 215**

- Exit **Ohio Turnpike (I-80) West** at Toll Plaza 216
- Turn **Right** onto **Hallock Young Rd** (0.6 mi.)
- Turn **Left** onto **SR 45 North** (6.6 mi.)
- Turn **Left** onto **US 422 West / W Market St.** (0.2 mi.)
- Turn **Right** to **US 422 West** (3.0 mi.)
- Turn **Left** onto **SR 5 West** (5.4 mi.)
- Destination **Ohio Turnpike Toll Plaza 209 (I-80) West** is on the **Right**



Alternate



Ohio Turnpike Alternate Route

**Westbound Diversion for
Exit 216 – Exit 215**

- Exit **Ohio Turnpike (I-80) West** at Toll Plaza 216
- Turn **Right** onto **Hallock Young Rd** (0.6 mi.)
- Turn **Left** onto **SR 45 North** (6.6 mi.)
- Turn **Left** onto **US 422 West / W Market St.** (0.2 mi.)
- Turn **Right** to **US 422 West** (3.0 mi.)
- Turn **Left** onto **SR 5 West** (5.4 mi.)
- Destination **Ohio Turnpike Toll Plaza 209 (I-80) West** is on the **Right**



Alternate



Ohio Turnpike Alternate Route

**Westbound Diversion for
Exit 216 – Exit 215**

- Exit **Ohio Turnpike (I-80) West** at Toll Plaza 216
- Turn **Right** onto **Hallock Young Rd** (0.6 mi.)
- Turn **Left** onto **SR 45 North** (6.6 mi.)
- Turn **Left** onto **US 422 West / W Market St.** (0.2 mi.)
- Turn **Right** to **US 422 West** (3.0 mi.)
- Turn **Left** onto **SR 5 West** (5.4 mi.)
- Destination **Ohio Turnpike Toll Plaza 209 (I-80) West** is on the **Right**



Alternate



Ohio Turnpike Alternate Route

**Westbound Diversion for
Exit 218 – Exit 216**

- Exit **Ohio Turnpike (I-76) West** at Toll Plaza 218 to **I-76 West** (3.0 mi)
- Take **Exit 57** to **Ellsworth Bailey Rd** (0.3 mi.)
- Turn **Left** on **Ellsworth Bailey Rd North** (3.0 mi.)
- Destination **Ohio Turnpike Toll Plaza 215 (I-80) West** is on the **Left**



Ohio Turnpike Alternate Route

**Westbound Diversion for
Exit 218 – Exit 216**

- Exit **Ohio Turnpike (I-76) West** at Toll Plaza 218 to **I-76 West** (3.0 mi)
- Take **Exit 57** to **Ellsworth Bailey Rd** (0.3 mi.)
- Turn **Left** on **Ellsworth Bailey Rd North** (3.0 mi.)
- Destination **Ohio Turnpike Toll Plaza 215 (I-80) West** is on the **Left**



Ohio Turnpike Alternate Route

**Westbound Diversion for
Exit 218 – Exit 216**

- Exit **Ohio Turnpike (I-76) West** at Toll Plaza 218 to **I-76 West** (3.0 mi)
- Take **Exit 57** to **Ellsworth Bailey Rd** (0.3 mi.)
- Turn **Left** on **Ellsworth Bailey Rd North** (3.0 mi.)
- Destination **Ohio Turnpike Toll Plaza 215 (I-80) West** is on the **Left**



Ohio Turnpike Alternate Route

**Westbound Diversion for
Exit 218 – Exit 216**

- Exit **Ohio Turnpike (I-76) West** at Toll Plaza 218 to **I-76 West** (3.0 mi)
- Take **Exit 57** to **Ellsworth Bailey Rd** (0.3 mi.)
- Turn **Left** on **Ellsworth Bailey Rd North** (3.0 mi.)
- Destination **Ohio Turnpike Toll Plaza 215 (I-80) West** is on the **Left**





Ohio Turnpike Alternate Route

**Westbound Diversion for
Exit 218 – Exit 216**

- Exit **Ohio Turnpike (I-80) West** at **Toll Plaza 218** and **Merge onto I-76 West** (5.4 mi.)
- Take **Exit 54 to SR 534** (0.3 mi)
- Turn **Right** onto **SR 534 North** (6.3 mi.)
- Turn **Left** onto **SR 534 North / W Broad St.** (0.5 mi.)
- Turn **Right** onto **SR 534 North** (1.1 mi.)
- Turn **Right** onto **SR 5 East** (1.3 mi.)
- Destination **Ohio Turnpike Toll Plaza 209 (I-80) West** is on the **Right**



Ohio Turnpike Alternate Route

**Westbound Diversion for
Exit 218 – Exit 216**

- Exit **Ohio Turnpike (I-80) West** at **Toll Plaza 218** and **Merge onto I-76 West** (5.4 mi.)
- Take **Exit 54 to SR 534** (0.3 mi)
- Turn **Right** onto **SR 534 North** (6.3 mi.)
- Turn **Left** onto **SR 534 North / W Broad St.** (0.5 mi.)
- Turn **Right** onto **SR 534 North** (1.1 mi.)
- Turn **Right** onto **SR 5 East** (1.3 mi.)
- Destination **Ohio Turnpike Toll Plaza 209 (I-80) West** is on the **Right**



Ohio Turnpike Alternate Route

**Westbound Diversion for
Exit 218 – Exit 216**

- Exit **Ohio Turnpike (I-80) West** at **Toll Plaza 218** and **Merge onto I-76 West** (5.4 mi.)
- Take **Exit 54 to SR 534** (0.3 mi)
- Turn **Right** onto **SR 534 North** (6.3 mi.)
- Turn **Left** onto **SR 534 North / W Broad St.** (0.5 mi.)
- Turn **Right** onto **SR 534 North** (1.1 mi.)
- Turn **Right** onto **SR 5 East** (1.3 mi.)
- Destination **Ohio Turnpike Toll Plaza 209 (I-80) West** is on the **Right**



Ohio Turnpike Alternate Route

**Westbound Diversion for
Exit 218 – Exit 216**

- Exit **Ohio Turnpike (I-80) West** at **Toll Plaza 218** and **Merge onto I-76 West** (5.4 mi.)
- Take **Exit 54 to SR 534** (0.3 mi)
- Turn **Right** onto **SR 534 North** (6.3 mi.)
- Turn **Left** onto **SR 534 North / W Broad St.** (0.5 mi.)
- Turn **Right** onto **SR 534 North** (1.1 mi.)
- Turn **Right** onto **SR 5 East** (1.3 mi.)
- Destination **Ohio Turnpike Toll Plaza 209 (I-80) West** is on the **Right**





Ohio Turnpike Alternate Route

**Eastbound Diversion for
Exit 218 – Exit 234**

- Exit Ohio Turnpike (I-80) East at Toll Plaza 218 to I-80 East (0.7 mi.)
- Continue on to I-80 East (3.7 mi.)
- Take Exit 224B to I-680 South (0.5 mi)
- Continue on to I-680 South (16.0 mi.)
- Destination Ohio Turnpike Toll Plaza 234 (I-76) East is Straight Ahead



Ohio Turnpike Alternate Route

**Eastbound Diversion for
Exit 218 – Exit 234**

- Exit Ohio Turnpike (I-80) East at Toll Plaza 218 to I-80 East (0.7 mi.)
- Continue on to I-80 East (3.7 mi.)
- Take Exit 224B to I-680 South (0.5 mi)
- Continue on to I-680 South (16.0 mi.)
- Destination Ohio Turnpike Toll Plaza 234 (I-76) East is Straight Ahead



Ohio Turnpike Alternate Route

**Eastbound Diversion for
Exit 218 – Exit 234**

- Exit Ohio Turnpike (I-80) East at Toll Plaza 218 to I-80 East (0.7 mi.)
- Continue on to I-80 East (3.7 mi.)
- Take Exit 224B to I-680 South (0.5 mi)
- Continue on to I-680 South (16.0 mi.)
- Destination Ohio Turnpike Toll Plaza 234 (I-76) East is Straight Ahead



Ohio Turnpike Alternate Route

**Eastbound Diversion for
Exit 218 – Exit 234**

- Exit Ohio Turnpike (I-80) East at Toll Plaza 218 to I-80 East (0.7 mi.)
- Continue on to I-80 East (3.7 mi.)
- Take Exit 224B to I-680 South (0.5 mi)
- Continue on to I-680 South (16.0 mi.)
- Destination Ohio Turnpike Toll Plaza 234 (I-76) East is Straight Ahead





Ohio Turnpike Alternate Route

**Eastbound Diversion for
Exit 218 – Exit 232**

- Exit Ohio Turnpike (I-80) East at Toll Plaza 218 to I-80 East (0.7 mi.)
- Continue on to I-80 East (3.7 mi.)
- Take Exit 224B to I-680 South (0.5 mi)
- Continue on to I-680 South (11.2 mi.)
- Take Exit 11A to US 224 West (1.9 mi.)
- Turn Left on to SR 7 South (4.1 mi.)
- Destination Ohio Turnpike Toll Plaza 232 (I-76) East is on the Right



Ohio Turnpike Alternate Route

**Eastbound Diversion for
Exit 218 – Exit 232**

- Exit Ohio Turnpike (I-80) East at Toll Plaza 218 to I-80 East (0.7 mi.)
- Continue on to I-80 East (3.7 mi.)
- Take Exit 224B to I-680 South (0.5 mi)
- Continue on to I-680 South (11.2 mi.)
- Take Exit 11A to US 224 West (1.9 mi.)
- Turn Left on to SR 7 South (4.1 mi.)
- Destination Ohio Turnpike Toll Plaza 232 (I-76) East is on the Right



Ohio Turnpike Alternate Route

**Eastbound Diversion for
Exit 218 – Exit 232**

- Exit Ohio Turnpike (I-80) East at Toll Plaza 218 to I-80 East (0.7 mi.)
- Continue on to I-80 East (3.7 mi.)
- Take Exit 224B to I-680 South (0.5 mi)
- Continue on to I-680 South (11.2 mi.)
- Take Exit 11A to US 224 West (1.9 mi.)
- Turn Left on to SR 7 South (4.1 mi.)
- Destination Ohio Turnpike Toll Plaza 232 (I-76) East is on the Right



Ohio Turnpike Alternate Route

**Eastbound Diversion for
Exit 218 – Exit 232**

- Exit Ohio Turnpike (I-80) East at Toll Plaza 218 to I-80 East (0.7 mi.)
- Continue on to I-80 East (3.7 mi.)
- Take Exit 224B to I-680 South (0.5 mi)
- Continue on to I-680 South (11.2 mi.)
- Take Exit 11A to US 224 West (1.9 mi.)
- Turn Left on to SR 7 South (4.1 mi.)
- Destination Ohio Turnpike Toll Plaza 232 (I-76) East is on the Right





Ohio Turnpike Alternate Route

**Westbound Diversion for
Exit 232 – Exit 218**

- Exit Ohio Turnpike (I-76) West at Toll Plaza 232 to SR 7 North (3.9 mi.)
- Turn Right onto US 224 East (1.9 mi.)
- Take Ramp to I-680 North (0.3 mi)
- Continue on to I-680 North (11.3 mi.)
- Continue on to I-80 West (4.4 mi.)
- Follow I-80 West to Ohio Turnpike (I-80) West Toll Plaza 218 (0.7 mi.)



Ohio Turnpike Alternate Route

**Westbound Diversion for
Exit 232 – Exit 218**

- Exit Ohio Turnpike (I-76) West at Toll Plaza 232 to SR 7 North (3.9 mi.)
- Turn Right onto US 224 East (1.9 mi.)
- Take Ramp to I-680 North (0.3 mi)
- Continue on to I-680 North (11.3 mi.)
- Continue on to I-80 West (4.4 mi.)
- Follow I-80 West to Ohio Turnpike (I-80) West Toll Plaza 218 (0.7 mi.)



Ohio Turnpike Alternate Route

**Westbound Diversion for
Exit 232 – Exit 218**

- Exit Ohio Turnpike (I-76) West at Toll Plaza 232 to SR 7 North (3.9 mi.)
- Turn Right onto US 224 East (1.9 mi.)
- Take Ramp to I-680 North (0.3 mi)
- Continue on to I-680 North (11.3 mi.)
- Continue on to I-80 West (4.4 mi.)
- Follow I-80 West to Ohio Turnpike (I-80) West Toll Plaza 218 (0.7 mi.)



Ohio Turnpike Alternate Route

**Westbound Diversion for
Exit 232 – Exit 218**

- Exit Ohio Turnpike (I-76) West at Toll Plaza 232 to SR 7 North (3.9 mi.)
- Turn Right onto US 224 East (1.9 mi.)
- Take Ramp to I-680 North (0.3 mi)
- Continue on to I-680 North (11.3 mi.)
- Continue on to I-80 West (4.4 mi.)
- Follow I-80 West to Ohio Turnpike (I-80) West Toll Plaza 218 (0.7 mi.)





Ohio Turnpike Alternate Route

**Eastbound Diversion for
Exit 232 – Exit 234**

- Exit Ohio Turnpike (I-76) East at Toll Plaza 232 to SR 7 North (3.9 mi.)
- Turn Right onto US 224 East (1.9 mi.)
- Take Ramp to I-680 South (0.3 mi)
- Continue on to I-680 South (4.4 mi.)
- Destination Ohio Turnpike Toll Plaza 234 (I-76) East is Straight Ahead



Ohio Turnpike Alternate Route

**Eastbound Diversion for
Exit 232 – Exit 234**

- Exit Ohio Turnpike (I-76) East at Toll Plaza 232 to SR 7 North (3.9 mi.)
- Turn Right onto US 224 East (1.9 mi.)
- Take Ramp to I-680 South (0.3 mi)
- Continue on to I-680 South (4.4 mi.)
- Destination Ohio Turnpike Toll Plaza 234 (I-76) East is Straight Ahead



Ohio Turnpike Alternate Route

**Eastbound Diversion for
Exit 232 – Exit 234**

- Exit Ohio Turnpike (I-76) East at Toll Plaza 232 to SR 7 North (3.9 mi.)
- Turn Right onto US 224 East (1.9 mi.)
- Take Ramp to I-680 South (0.3 mi)
- Continue on to I-680 South (4.4 mi.)
- Destination Ohio Turnpike Toll Plaza 234 (I-76) East is Straight Ahead



Ohio Turnpike Alternate Route

**Eastbound Diversion for
Exit 232 – Exit 234**

- Exit Ohio Turnpike (I-76) East at Toll Plaza 232 to SR 7 North (3.9 mi.)
- Turn Right onto US 224 East (1.9 mi.)
- Take Ramp to I-680 South (0.3 mi)
- Continue on to I-680 South (4.4 mi.)
- Destination Ohio Turnpike Toll Plaza 234 (I-76) East is Straight Ahead





Ohio Turnpike Alternate Route

**Eastbound Diversion for
Exit 232 – Exit 234**

- Exit **Ohio Turnpike (I-76) East at Toll Plaza 232 to SR 7 South** (1.1 mi.)
- Turn **Left** onto **SR 164 North** (3.5 mi.)
- Turn **Left** onto **US 224 West** (0.1 mi.)
- Take **Ramp** to **I-680 South** (0.3 mi)
- **Continue** on to **I-680 South** (4.4 mi.)
- Destination **Ohio Turnpike Toll Plaza 234 (I-76) East is Straight Ahead**



Ohio Turnpike Alternate Route

**Eastbound Diversion for
Exit 232 – Exit 234**

- Exit **Ohio Turnpike (I-76) East at Toll Plaza 232 to SR 7 South** (1.1 mi.)
- Turn **Left** onto **SR 164 North** (3.5 mi.)
- Turn **Left** onto **US 224 West** (0.1 mi.)
- Take **Ramp** to **I-680 South** (0.3 mi)
- **Continue** on to **I-680 South** (4.4 mi.)
- Destination **Ohio Turnpike Toll Plaza 234 (I-76) East is Straight Ahead**



Ohio Turnpike Alternate Route

**Eastbound Diversion for
Exit 232 – Exit 234**

- Exit **Ohio Turnpike (I-76) East at Toll Plaza 232 to SR 7 South** (1.1 mi.)
- Turn **Left** onto **SR 164 North** (3.5 mi.)
- Turn **Left** onto **US 224 West** (0.1 mi.)
- Take **Ramp** to **I-680 South** (0.3 mi)
- **Continue** on to **I-680 South** (4.4 mi.)
- Destination **Ohio Turnpike Toll Plaza 234 (I-76) East is Straight Ahead**



Ohio Turnpike Alternate Route

**Eastbound Diversion for
Exit 232 – Exit 234**

- Exit **Ohio Turnpike (I-76) East at Toll Plaza 232 to SR 7 South** (1.1 mi.)
- Turn **Left** onto **SR 164 North** (3.5 mi.)
- Turn **Left** onto **US 224 West** (0.1 mi.)
- Take **Ramp** to **I-680 South** (0.3 mi)
- **Continue** on to **I-680 South** (4.4 mi.)
- Destination **Ohio Turnpike Toll Plaza 234 (I-76) East is Straight Ahead**





Ohio Turnpike Alternate Route

**Westbound Diversion for
Exit 234 – 232**

- Exit Ohio Turnpike (I-76) West at Toll Plaza 234 to I-680 North (16.5 mi.)
- Continue on to I-80 West (4.4 mi.)
- Follow I-80 West to Ohio Turnpike (I-80) West Toll Plaza 218 (0.7 mi.)



Ohio Turnpike Alternate Route

**Westbound Diversion for
Exit 234 – 232**

- Exit Ohio Turnpike (I-76) West at Toll Plaza 234 to I-680 North (16.5 mi.)
- Continue on to I-80 West (4.4 mi.)
- Follow I-80 West to Ohio Turnpike (I-80) West Toll Plaza 218 (0.7 mi.)



Ohio Turnpike Alternate Route

**Westbound Diversion for
Exit 234 – 232**

- Exit Ohio Turnpike (I-76) West at Toll Plaza 234 to I-680 North (16.5 mi.)
- Continue on to I-80 West (4.4 mi.)
- Follow I-80 West to Ohio Turnpike (I-80) West Toll Plaza 218 (0.7 mi.)



Ohio Turnpike Alternate Route

**Westbound Diversion for
Exit 234 – 232**

- Exit Ohio Turnpike (I-76) West at Toll Plaza 234 to I-680 North (16.5 mi.)
- Continue on to I-80 West (4.4 mi.)
- Follow I-80 West to Ohio Turnpike (I-80) West Toll Plaza 218 (0.7 mi.)





Ohio Turnpike Alternate Route

**Westbound Diversion for
Exit 234 – 232**

- Exit Ohio Turnpike (I-76) West at Toll Plaza 234 to I-680 North (3.8 mi.)
- Take Exit 11A to US 224 West (0.3 mi.)
- Turn Left on to US 224 West (1.9 mi.)
- Turn Left on to SR 7 South (4.1 mi.)
- Destination Ohio Turnpike Toll Plaza 232 (I-76) East is on the Right



Ohio Turnpike Alternate Route

**Westbound Diversion for
Exit 234 – 232**

- Exit Ohio Turnpike (I-76) West at Toll Plaza 234 to I-680 North (3.8 mi.)
- Take Exit 11A to US 224 West (0.3 mi.)
- Turn Left on to US 224 West (1.9 mi.)
- Turn Left on to SR 7 South (4.1 mi.)
- Destination Ohio Turnpike Toll Plaza 232 (I-76) East is on the Right



Ohio Turnpike Alternate Route

**Westbound Diversion for
Exit 234 – 232**

- Exit Ohio Turnpike (I-76) West at Toll Plaza 234 to I-680 North (3.8 mi.)
- Take Exit 11A to US 224 West (0.3 mi.)
- Turn Left on to US 224 West (1.9 mi.)
- Turn Left on to SR 7 South (4.1 mi.)
- Destination Ohio Turnpike Toll Plaza 232 (I-76) East is on the Right



Ohio Turnpike Alternate Route

**Westbound Diversion for
Exit 234 – 232**

- Exit Ohio Turnpike (I-76) West at Toll Plaza 234 to I-680 North (3.8 mi.)
- Take Exit 11A to US 224 West (0.3 mi.)
- Turn Left on to US 224 West (1.9 mi.)
- Turn Left on to SR 7 South (4.1 mi.)
- Destination Ohio Turnpike Toll Plaza 232 (I-76) East is on the Right





Ohio Turnpike Alternate Route

**Eastbound Diversion for
Exit 234 – Exit 239**

- Exit Ohio Turnpike (I-76) East at Toll Plaza 232 to SR 7 North (3.9 mi.)
- Turn Right onto US 224 East (1.9 mi.)
- Take Ramp to I-680 North (0.3 mi)
- Continue on to I-680 North (11.3 mi.)
- Take Exit 3A to SR 711 North (2.7 mi.)
- Take Ramp to I-80 East (12.5 mi.)
- Take Exit 4A to I-376 East (25.6 mi.)
- Take Exit 26 to Pennsylvania Turnpike Toll Plaza (I-76) East



Ohio Turnpike Alternate Route

**Eastbound Diversion for
Exit 234 – Exit 239**

- Exit Ohio Turnpike (I-76) East at Toll Plaza 232 to SR 7 North (3.9 mi.)
- Turn Right onto US 224 East (1.9 mi.)
- Take Ramp to I-680 North (0.3 mi)
- Continue on to I-680 North (11.3 mi.)
- Take Exit 3A to SR 711 North (2.7 mi.)
- Take Ramp to I-80 East (12.5 mi.)
- Take Exit 4A to I-376 East (25.6 mi.)
- Take Exit 26 to Pennsylvania Turnpike Toll Plaza (I-76) East



Ohio Turnpike Alternate Route

**Eastbound Diversion for
Exit 234 – Exit 239**

- Exit Ohio Turnpike (I-76) East at Toll Plaza 232 to SR 7 North (3.9 mi.)
- Turn Right onto US 224 East (1.9 mi.)
- Take Ramp to I-680 North (0.3 mi)
- Continue on to I-680 North (11.3 mi.)
- Take Exit 3A to SR 711 North (2.7 mi.)
- Take Ramp to I-80 East (12.5 mi.)
- Take Exit 4A to I-376 East (25.6 mi.)
- Take Exit 26 to Pennsylvania Turnpike Toll Plaza (I-76) East



Ohio Turnpike Alternate Route

**Eastbound Diversion for
Exit 234 – Exit 239**

- Exit Ohio Turnpike (I-76) East at Toll Plaza 232 to SR 7 North (3.9 mi.)
- Turn Right onto US 224 East (1.9 mi.)
- Take Ramp to I-680 North (0.3 mi)
- Continue on to I-680 North (11.3 mi.)
- Take Exit 3A to SR 711 North (2.7 mi.)
- Take Ramp to I-80 East (12.5 mi.)
- Take Exit 4A to I-376 East (25.6 mi.)
- Take Exit 26 to Pennsylvania Turnpike Toll Plaza (I-76) East





Ohio Turnpike Alternate Route

**Eastbound Diversion for
Exit 234 – Exit 239**

- Exit Ohio Turnpike (I-76) East at Toll Plaza 232 to SR 7 North (3.9 mi.)
- Turn Right onto US 224 East (15.2 mi.)
- Take Ramp to I-376 East (12.1 mi.)
- Take Exit 26 to Pennsylvania Turnpike Toll Plaza (I-76) East



Ohio Turnpike Alternate Route

**Eastbound Diversion for
Exit 234 – Exit 239**

- Exit Ohio Turnpike (I-76) East at Toll Plaza 232 to SR 7 North (3.9 mi.)
- Turn Right onto US 224 East (15.2 mi.)
- Take Ramp to I-376 East (12.1 mi.)
- Take Exit 26 to Pennsylvania Turnpike Toll Plaza (I-76) East



Ohio Turnpike Alternate Route

**Eastbound Diversion for
Exit 234 – Exit 239**

- Exit Ohio Turnpike (I-76) East at Toll Plaza 232 to SR 7 North (3.9 mi.)
- Turn Right onto US 224 East (15.2 mi.)
- Take Ramp to I-376 East (12.1 mi.)
- Take Exit 26 to Pennsylvania Turnpike Toll Plaza (I-76) East



Ohio Turnpike Alternate Route

**Eastbound Diversion for
Exit 234 – Exit 239**

- Exit Ohio Turnpike (I-76) East at Toll Plaza 232 to SR 7 North (3.9 mi.)
- Turn Right onto US 224 East (15.2 mi.)
- Take Ramp to I-376 East (12.1 mi.)
- Take Exit 26 to Pennsylvania Turnpike Toll Plaza (I-76) East





Ohio Turnpike Alternate Route

**Westbound Diversion for
Exit 239 – 234**

- Exit PennaTurnpike (I-76) West at Exit 10 to I-376 West (25.5 mi.)
- Take Exit 1A to I-80 West (21.2 mi.)
- Follow I-80 West to Ohio Turnpike (I-80) West Toll Plaza 218 (0.7 mi.)



Ohio Turnpike Alternate Route

**Westbound Diversion for
Exit 239 – 234**

- Exit PennaTurnpike (I-76) West at Exit 10 to I-376 West (25.5 mi.)
- Take Exit 1A to I-80 West (21.2 mi.)
- Follow I-80 West to Ohio Turnpike (I-80) West Toll Plaza 218 (0.7 mi.)



Ohio Turnpike Alternate Route

**Westbound Diversion for
Exit 239 – 234**

- Exit PennaTurnpike (I-76) West at Exit 10 to I-376 West (25.5 mi.)
- Take Exit 1A to I-80 West (21.2 mi.)
- Follow I-80 West to Ohio Turnpike (I-80) West Toll Plaza 218 (0.7 mi.)



Ohio Turnpike Alternate Route

**Westbound Diversion for
Exit 239 – 234**

- Exit PennaTurnpike (I-76) West at Exit 10 to I-376 West (25.5 mi.)
- Take Exit 1A to I-80 West (21.2 mi.)
- Follow I-80 West to Ohio Turnpike (I-80) West Toll Plaza 218 (0.7 mi.)





Ohio Turnpike Alternate Route

**Westbound Diversion for
Exit 239 – 234**

- Exit PennaTurnpike (I-76) West at Exit 10 to I-376 West (12.1 mi.)
- Take Exit 13 to US 224 West (0.3 mi.)
- Turn Left onto US 224 West (15.2 mi.)
- Turn Left onto SR 7 South (3.9 mi.)
- Destination Ohio Turnpike Toll Plaza 232 (I-76) West is on the Right



Ohio Turnpike Alternate Route

**Westbound Diversion for
Exit 239 – 234**

- Exit PennaTurnpike (I-76) West at Exit 10 to I-376 West (12.1 mi.)
- Take Exit 13 to US 224 West (0.3 mi.)
- Turn Left onto US 224 West (15.2 mi.)
- Turn Left onto SR 7 South (3.9 mi.)
- Destination Ohio Turnpike Toll Plaza 232 (I-76) West is on the Right



Ohio Turnpike Alternate Route

**Westbound Diversion for
Exit 239 – 234**

- Exit PennaTurnpike (I-76) West at Exit 10 to I-376 West (12.1 mi.)
- Take Exit 13 to US 224 West (0.3 mi.)
- Turn Left onto US 224 West (15.2 mi.)
- Turn Left onto SR 7 South (3.9 mi.)
- Destination Ohio Turnpike Toll Plaza 232 (I-76) West is on the Right



Ohio Turnpike Alternate Route

**Westbound Diversion for
Exit 239 – 234**

- Exit PennaTurnpike (I-76) West at Exit 10 to I-376 West (12.1 mi.)
- Take Exit 13 to US 224 West (0.3 mi.)
- Turn Left onto US 224 West (15.2 mi.)
- Turn Left onto SR 7 South (3.9 mi.)
- Destination Ohio Turnpike Toll Plaza 232 (I-76) West is on the Right





Ohio Turnpike Alternate Route

**Westbound Diversion for
US 20 Access Drive
Milepost 0.45**

- Exit **Ohio Turnpike (I-80/I-90) West** at **Milepost 0.45**
- Turn **Left** onto **US 20 West** (10.2 mi.)
- Turn **Right** onto **SR 127 North** (5.1 mi.)
- **Merge** onto **I-69 North** (1.6 mi.)
- Take **Exit 156** to **Indiana Toll Road I-80/I-90 West**



Ohio Turnpike Alternate Route

**Westbound Diversion for
US 20 Access Drive
Milepost 0.45**

- Exit **Ohio Turnpike (I-80/I-90) West** at **Milepost 0.45**
- Turn **Left** onto **US 20 West** (10.2 mi.)
- Turn **Right** onto **SR 127 North** (5.1 mi.)
- **Merge** onto **I-69 North** (1.6 mi.)
- Take **Exit 156** to **Indiana Toll Road I-80/I-90 West**



Ohio Turnpike Alternate Route

**Westbound Diversion for
US 20 Access Drive
Milepost 0.45**

- Exit **Ohio Turnpike (I-80/I-90) West** at **Milepost 0.45**
- Turn **Left** onto **US 20 West** (10.2 mi.)
- Turn **Right** onto **SR 127 North** (5.1 mi.)
- **Merge** onto **I-69 North** (1.6 mi.)
- Take **Exit 156** to **Indiana Toll Road I-80/I-90 West**



Ohio Turnpike Alternate Route

**Westbound Diversion for
US 20 Access Drive
Milepost 0.45**

- Exit **Ohio Turnpike (I-80/I-90) West** at **Milepost 0.45**
- Turn **Left** onto **US 20 West** (10.2 mi.)
- Turn **Right** onto **SR 127 North** (5.1 mi.)
- **Merge** onto **I-69 North** (1.6 mi.)
- Take **Exit 156** to **Indiana Toll Road I-80/I-90 West**





Ohio Turnpike Alternate Route

**Westbound Diversion for
US 20 Access Drive
Milepost 0.45**

- Exit **Ohio Turnpike (I-80) West** at Milepost **0.45**
- Turn **Right** onto **US 20 East** (0.7 mi.)
- Turn **Right** onto **County Road M.50 South** (1.4 mi.)
- Turn **Right** onto **County Road M.75 South** (9.5 mi.)
- Turn **Left** onto **US 20 West** (4.0 mi.)
- Turn **Right** onto **I-69 North** (7.8 mi.)
- Take **Exit 156** to **Indiana Toll Road I-80/I-90 West**



Alternate



Ohio Turnpike Alternate Route

**Westbound Diversion for
US 20 Access Drive
Milepost 0.45**

- Exit **Ohio Turnpike (I-80) West** at Milepost **0.45**
- Turn **Right** onto **US 20 East** (0.7 mi.)
- Turn **Right** onto **County Road M.50 South** (1.4 mi.)
- Turn **Right** onto **County Road M.75 South** (9.5 mi.)
- Turn **Left** onto **US 20 West** (4.0 mi.)
- Turn **Right** onto **I-69 North** (7.8 mi.)
- Take **Exit 156** to **Indiana Toll Road I-80/I-90 West**



Alternate



Ohio Turnpike Alternate Route

**Westbound Diversion for
US 20 Access Drive
Milepost 0.45**

- Exit **Ohio Turnpike (I-80) West** at Milepost **0.45**
- Turn **Right** onto **US 20 East** (0.7 mi.)
- Turn **Right** onto **County Road M.50 South** (1.4 mi.)
- Turn **Right** onto **County Road M.75 South** (9.5 mi.)
- Turn **Left** onto **US 20 West** (4.0 mi.)
- Turn **Right** onto **I-69 North** (7.8 mi.)
- Take **Exit 156** to **Indiana Toll Road I-80/I-90 West**



Alternate



Ohio Turnpike Alternate Route

**Westbound Diversion for
US 20 Access Drive
Milepost 0.45**

- Exit **Ohio Turnpike (I-80) West** at Milepost **0.45**
- Turn **Right** onto **US 20 East** (0.7 mi.)
- Turn **Right** onto **County Road M.50 South** (1.4 mi.)
- Turn **Right** onto **County Road M.75 South** (9.5 mi.)
- Turn **Left** onto **US 20 West** (4.0 mi.)
- Turn **Right** onto **I-69 North** (7.8 mi.)
- Take **Exit 156** to **Indiana Toll Road I-80/I-90 West**



Alternate



Ohio Turnpike Alternate Route

**Westbound Diversion for
Kunkle Maintenance Building
Access Drive
Milepost 16.0**

- Exit **Ohio Turnpike (I-80/I-90) West** at **Milepost 16.0**
- Turn **Left** onto **County Road 17 North** (2.1 mi.)
- Turn **Left** onto **County Road O West** (3.2 mi.)
- Turn **Left** onto **SR 15 South** (1.9 mi.)
- Destination **Ohio Turnpike Toll Plaza 13 (I-80/I-90)**
West is on the Right



Ohio Turnpike Alternate Route

**Westbound Diversion for
Kunkle Maintenance Building
Access Drive
Milepost 16.0**

- Exit **Ohio Turnpike (I-80/I-90) West** at **Milepost 16.0**
- Turn **Left** onto **County Road 17 North** (2.1 mi.)
- Turn **Left** onto **County Road O West** (3.2 mi.)
- Turn **Left** onto **SR 15 South** (1.9 mi.)
- Destination **Ohio Turnpike Toll Plaza 13 (I-80/I-90)**
West is on the Right



Ohio Turnpike Alternate Route

**Westbound Diversion for
Kunkle Maintenance Building
Access Drive
Milepost 16.0**

- Exit **Ohio Turnpike (I-80/I-90) West** at **Milepost 16.0**
- Turn **Left** onto **County Road 17 North** (2.1 mi.)
- Turn **Left** onto **County Road O West** (3.2 mi.)
- Turn **Left** onto **SR 15 South** (1.9 mi.)
- Destination **Ohio Turnpike Toll Plaza 13 (I-80/I-90)**
West is on the Right



Ohio Turnpike Alternate Route

**Westbound Diversion for
Kunkle Maintenance Building
Access Drive
Milepost 16.0**

- Exit **Ohio Turnpike (I-80/I-90) West** at **Milepost 16.0**
- Turn **Left** onto **County Road 17 North** (2.1 mi.)
- Turn **Left** onto **County Road O West** (3.2 mi.)
- Turn **Left** onto **SR 15 South** (1.9 mi.)
- Destination **Ohio Turnpike Toll Plaza 13 (I-80/I-90)**
West is on the Right





Ohio Turnpike Alternate Route

**Westbound Diversion for
Kunkle Maintenance Building
Access Drive
Milepost 16.0**

- Exit **Ohio Turnpike (I-80/I-90) West** at **Milepost 16.0**
- Turn **Right** onto **County Road 17 South** (1.5 mi.)
- Turn **Right** onto **US 20 ALT West** (3.0 mi.)
- Turn **Right** onto **SR 15 North** (1.7 mi.)
- Destination **Ohio Turnpike Toll Plaza 13 (I-80/I-90)**
West is on the Right



Ohio Turnpike Alternate Route

**Westbound Diversion for
Kunkle Maintenance Building
Access Drive
Milepost 16.0**

- Exit **Ohio Turnpike (I-80/I-90) West** at **Milepost 16.0**
- Turn **Right** onto **County Road 17 South** (1.5 mi.)
- Turn **Right** onto **US 20 ALT West** (3.0 mi.)
- Turn **Right** onto **SR 15 North** (1.7 mi.)
- Destination **Ohio Turnpike Toll Plaza 13 (I-80/I-90)**
West is on the Right



Ohio Turnpike Alternate Route

**Westbound Diversion for
Kunkle Maintenance Building
Access Drive
Milepost 16.0**

- Exit **Ohio Turnpike (I-80/I-90) West** at **Milepost 16.0**
- Turn **Right** onto **County Road 17 South** (1.5 mi.)
- Turn **Right** onto **US 20 ALT West** (3.0 mi.)
- Turn **Right** onto **SR 15 North** (1.7 mi.)
- Destination **Ohio Turnpike Toll Plaza 13 (I-80/I-90)**
West is on the Right



Ohio Turnpike Alternate Route

**Westbound Diversion for
Kunkle Maintenance Building
Access Drive
Milepost 16.0**

- Exit **Ohio Turnpike (I-80/I-90) West** at **Milepost 16.0**
- Turn **Right** onto **County Road 17 South** (1.5 mi.)
- Turn **Right** onto **US 20 ALT West** (3.0 mi.)
- Turn **Right** onto **SR 15 North** (1.7 mi.)
- Destination **Ohio Turnpike Toll Plaza 13 (I-80/I-90)**
West is on the Right





Ohio Turnpike Alternate Route

**Eastbound Diversion for
Kunkle Maintenance Building
Access Drive
Milepost 16.0**

- Exit **Ohio Turnpike (I-80/I-90) East** at **Milepost 16.0**
- Turn **Right** onto **County Road 17 South** (1.5 mi.)
- Turn **Left** onto **US 20 ALT East** (9.1 mi.)
- Turn **Left** onto **SR 66 North** (0.7 mi.)
- Destination **Ohio Turnpike Toll Plaza 25 (I-80/I-90)**
East is on the Right



Ohio Turnpike Alternate Route

**Eastbound Diversion for
Kunkle Maintenance Building
Access Drive
Milepost 16.0**

- Exit **Ohio Turnpike (I-80/I-90) East** at **Milepost 16.0**
- Turn **Right** onto **County Road 17 South** (1.5 mi.)
- Turn **Left** onto **US 20 ALT East** (9.1 mi.)
- Turn **Left** onto **SR 66 North** (0.7 mi.)
- Destination **Ohio Turnpike Toll Plaza 25 (I-80/I-90)**
East is on the Right



Ohio Turnpike Alternate Route

**Eastbound Diversion for
Kunkle Maintenance Building
Access Drive
Milepost 16.0**

- Exit **Ohio Turnpike (I-80/I-90) East** at **Milepost 16.0**
- Turn **Right** onto **County Road 17 South** (1.5 mi.)
- Turn **Left** onto **US 20 ALT East** (9.1 mi.)
- Turn **Left** onto **SR 66 North** (0.7 mi.)
- Destination **Ohio Turnpike Toll Plaza 25 (I-80/I-90)**
East is on the Right



Ohio Turnpike Alternate Route

**Eastbound Diversion for
Kunkle Maintenance Building
Access Drive
Milepost 16.0**

- Exit **Ohio Turnpike (I-80/I-90) East** at **Milepost 16.0**
- Turn **Right** onto **County Road 17 South** (1.5 mi.)
- Turn **Left** onto **US 20 ALT East** (9.1 mi.)
- Turn **Left** onto **SR 66 North** (0.7 mi.)
- Destination **Ohio Turnpike Toll Plaza 25 (I-80/I-90)**
East is on the Right





Ohio Turnpike Alternate Route

**Eastbound Diversion for
Kunkle Maintenance Building
Access Drive
Milepost 16.0**

- Exit **Ohio Turnpike (I-80/I-90) East at Milepost 16.0**
- Turn **Left** onto **County Road 17 North** (2.0 mi.)
- Turn **Right** onto **County Road 0 East** (3.0 mi.)
- Continue **Straight** onto **County Road N East** (1.2 mi.)
- Continue **Straight** onto **County Road L East** (4.7 mi.)
- Turn **Right** onto **SR 66 South** (2.4 mi.)
- Destination **Ohio Turnpike Toll Plaza 25 (I-80/I-90)**
East is on the Left



Ohio Turnpike Alternate Route

**Eastbound Diversion for
Kunkle Maintenance Building
Access Drive
Milepost 16.0**

- Exit **Ohio Turnpike (I-80/I-90) East at Milepost 16.0**
- Turn **Left** onto **County Road 17 North** (2.0 mi.)
- Turn **Right** onto **County Road 0 East** (3.0 mi.)
- Continue **Straight** onto **County Road N East** (1.2 mi.)
- Continue **Straight** onto **County Road L East** (4.7 mi.)
- Turn **Right** onto **SR 66 South** (2.4 mi.)
- Destination **Ohio Turnpike Toll Plaza 25 (I-80/I-90)**
East is on the Left



Ohio Turnpike Alternate Route

**Eastbound Diversion for
Kunkle Maintenance Building
Access Drive
Milepost 16.0**

- Exit **Ohio Turnpike (I-80/I-90) East at Milepost 16.0**
- Turn **Left** onto **County Road 17 North** (2.0 mi.)
- Turn **Right** onto **County Road 0 East** (3.0 mi.)
- Continue **Straight** onto **County Road N East** (1.2 mi.)
- Continue **Straight** onto **County Road L East** (4.7 mi.)
- Turn **Right** onto **SR 66 South** (2.4 mi.)
- Destination **Ohio Turnpike Toll Plaza 25 (I-80/I-90)**
East is on the Left



Ohio Turnpike Alternate Route

**Eastbound Diversion for
Kunkle Maintenance Building
Access Drive
Milepost 16.0**

- Exit **Ohio Turnpike (I-80/I-90) East at Milepost 16.0**
- Turn **Left** onto **County Road 17 North** (2.0 mi.)
- Turn **Right** onto **County Road 0 East** (3.0 mi.)
- Continue **Straight** onto **County Road N East** (1.2 mi.)
- Continue **Straight** onto **County Road L East** (4.7 mi.)
- Turn **Right** onto **SR 66 South** (2.4 mi.)
- Destination **Ohio Turnpike Toll Plaza 25 (I-80/I-90)**
East is on the Left





Ohio Turnpike Alternate Route

**Westbound Diversion for
Indian Meadow Service Plaza
Back Gate
Milepost 20.8**

- Exit **Ohio Turnpike (I-80/I-90) West** at **Milepost 20.8**
- Turn **Left** onto **County Road 50 West** (0.7 mi.)
- Turn **Left** onto **US 127 South** (1.6 mi.)
- Turn **Right** onto **US 20 ALT West** (6.4 mi.)
- Turn **Right** onto **SR 15 North** (1.7 mi.)
- Destination **Ohio Turnpike Toll Plaza 13 (I-80/I-90)**
West is on the Right



Ohio Turnpike Alternate Route

**Westbound Diversion for
Indian Meadow Service Plaza
Back Gate
Milepost 20.8**

- Exit **Ohio Turnpike (I-80/I-90) West** at **Milepost 20.8**
- Turn **Left** onto **County Road 50 West** (0.7 mi.)
- Turn **Left** onto **US 127 South** (1.6 mi.)
- Turn **Right** onto **US 20 ALT West** (6.4 mi.)
- Turn **Right** onto **SR 15 North** (1.7 mi.)
- Destination **Ohio Turnpike Toll Plaza 13 (I-80/I-90)**
West is on the Right



Ohio Turnpike Alternate Route

**Westbound Diversion for
Indian Meadow Service Plaza
Back Gate
Milepost 20.8**

- Exit **Ohio Turnpike (I-80/I-90) West** at **Milepost 20.8**
- Turn **Left** onto **County Road 50 West** (0.7 mi.)
- Turn **Left** onto **US 127 South** (1.6 mi.)
- Turn **Right** onto **US 20 ALT West** (6.4 mi.)
- Turn **Right** onto **SR 15 North** (1.7 mi.)
- Destination **Ohio Turnpike Toll Plaza 13 (I-80/I-90)**
West is on the Right



Ohio Turnpike Alternate Route

**Westbound Diversion for
Indian Meadow Service Plaza
Back Gate
Milepost 20.8**

- Exit **Ohio Turnpike (I-80/I-90) West** at **Milepost 20.8**
- Turn **Left** onto **County Road 50 West** (0.7 mi.)
- Turn **Left** onto **US 127 South** (1.6 mi.)
- Turn **Right** onto **US 20 ALT West** (6.4 mi.)
- Turn **Right** onto **SR 15 North** (1.7 mi.)
- Destination **Ohio Turnpike Toll Plaza 13 (I-80/I-90)**
West is on the Right





Ohio Turnpike Alternate Route

**Westbound Diversion for
Indian Meadow Service Plaza
Back Gate
Milepost 20.8**

- Exit **Ohio Turnpike (I-80/I-90) West** at **Milepost 20.8**
- Turn **Left** onto **County Road 50 West** (0.7 mi.)
- Turn **Right** onto **US 127 North** (4.1 mi.)
- Turn **Left** onto **US 20 West** (7.6 mi.)
- Turn **Left** onto **SR 15 South** (3.7 mi.)
- Destination **Ohio Turnpike Toll Plaza 13 (I-80/I-90)**
West is on the Right



Ohio Turnpike Alternate Route

**Westbound Diversion for
Indian Meadow Service Plaza
Back Gate
Milepost 20.8**

- Exit **Ohio Turnpike (I-80/I-90) West** at **Milepost 20.8**
- Turn **Left** onto **County Road 50 West** (0.7 mi.)
- Turn **Right** onto **US 127 North** (4.1 mi.)
- Turn **Left** onto **US 20 West** (7.6 mi.)
- Turn **Left** onto **SR 15 South** (3.7 mi.)
- Destination **Ohio Turnpike Toll Plaza 13 (I-80/I-90)**
West is on the Right



Ohio Turnpike Alternate Route

**Westbound Diversion for
Indian Meadow Service Plaza
Back Gate
Milepost 20.8**

- Exit **Ohio Turnpike (I-80/I-90) West** at **Milepost 20.8**
- Turn **Left** onto **County Road 50 West** (0.7 mi.)
- Turn **Right** onto **US 127 North** (4.1 mi.)
- Turn **Left** onto **US 20 West** (7.6 mi.)
- Turn **Left** onto **SR 15 South** (3.7 mi.)
- Destination **Ohio Turnpike Toll Plaza 13 (I-80/I-90)**
West is on the Right



Ohio Turnpike Alternate Route

**Westbound Diversion for
Indian Meadow Service Plaza
Back Gate
Milepost 20.8**

- Exit **Ohio Turnpike (I-80/I-90) West** at **Milepost 20.8**
- Turn **Left** onto **County Road 50 West** (0.7 mi.)
- Turn **Right** onto **US 127 North** (4.1 mi.)
- Turn **Left** onto **US 20 West** (7.6 mi.)
- Turn **Left** onto **SR 15 South** (3.7 mi.)
- Destination **Ohio Turnpike Toll Plaza 13 (I-80/I-90)**
West is on the Right





Ohio Turnpike Alternate Route

**Eastbound Diversion for
Tiffin River Service Plaza Back
Gate
Milepost 20.8**

- Exit **Ohio Turnpike (I-80/I-90) East at Milepost 20.8**
- Turn **Right** onto **County Road M West** (0.9 mi.)
- Turn **Left** onto **SR 127 South** (1.1 mi.)
- Turn **Left** onto **US 20 ALT East** (5.6 mi.)
- Turn **Right** onto **SR 66 North** (0.8 mi.)
- Destination **Ohio Turnpike Toll Plaza 25 (I-80/I-90)**
East is on the Right



Ohio Turnpike Alternate Route

**Eastbound Diversion for
Tiffin River Service Plaza Back
Gate
Milepost 20.8**

- Exit **Ohio Turnpike (I-80/I-90) East at Milepost 20.8**
- Turn **Right** onto **County Road M West** (0.9 mi.)
- Turn **Left** onto **SR 127 South** (1.1 mi.)
- Turn **Left** onto **US 20 ALT East** (5.6 mi.)
- Turn **Right** onto **SR 66 North** (0.8 mi.)
- Destination **Ohio Turnpike Toll Plaza 25 (I-80/I-90)**
East is on the Right



Ohio Turnpike Alternate Route

**Eastbound Diversion for
Tiffin River Service Plaza Back
Gate
Milepost 20.8**

- Exit **Ohio Turnpike (I-80/I-90) East at Milepost 20.8**
- Turn **Right** onto **County Road M West** (0.9 mi.)
- Turn **Left** onto **SR 127 South** (1.1 mi.)
- Turn **Left** onto **US 20 ALT East** (5.6 mi.)
- Turn **Right** onto **SR 66 North** (0.8 mi.)
- Destination **Ohio Turnpike Toll Plaza 25 (I-80/I-90)**
East is on the Right



Ohio Turnpike Alternate Route

**Eastbound Diversion for
Tiffin River Service Plaza Back
Gate
Milepost 20.8**

- Exit **Ohio Turnpike (I-80/I-90) East at Milepost 20.8**
- Turn **Right** onto **County Road M West** (0.9 mi.)
- Turn **Left** onto **SR 127 South** (1.1 mi.)
- Turn **Left** onto **US 20 ALT East** (5.6 mi.)
- Turn **Right** onto **SR 66 North** (0.8 mi.)
- Destination **Ohio Turnpike Toll Plaza 25 (I-80/I-90)**
East is on the Right





Ohio Turnpike Alternate Route

**Eastbound Diversion for
Tiffin River Service Plaza Back
Gate
Milepost 20.8**

- Exit **Ohio Turnpike (I-80/I-90) East at Milepost 20.8**
- Turn **Right** onto **County Road M West** (0.9 mi.)
- Turn **Right** onto **SR 127 North** (4.6 mi.)
- Turn **Right** onto **US 20 East** (4.3 mi.)
- Turn **Right** onto **SR 66 South** (5.9 mi.)
- Destination **Ohio Turnpike Toll Plaza 25 (I-80/I-90)**
East is on the Left



Ohio Turnpike Alternate Route

**Eastbound Diversion for
Tiffin River Service Plaza Back
Gate
Milepost 20.8**

- Exit **Ohio Turnpike (I-80/I-90) East at Milepost 20.8**
- Turn **Right** onto **County Road M West** (0.9 mi.)
- Turn **Right** onto **SR 127 North** (4.6 mi.)
- Turn **Right** onto **US 20 East** (4.3 mi.)
- Turn **Right** onto **SR 66 South** (5.9 mi.)
- Destination **Ohio Turnpike Toll Plaza 25 (I-80/I-90)**
East is on the Left



Ohio Turnpike Alternate Route

**Eastbound Diversion for
Tiffin River Service Plaza Back
Gate
Milepost 20.8**

- Exit **Ohio Turnpike (I-80/I-90) East at Milepost 20.8**
- Turn **Right** onto **County Road M West** (0.9 mi.)
- Turn **Right** onto **SR 127 North** (4.6 mi.)
- Turn **Right** onto **US 20 East** (4.3 mi.)
- Turn **Right** onto **SR 66 South** (5.9 mi.)
- Destination **Ohio Turnpike Toll Plaza 25 (I-80/I-90)**
East is on the Left



Ohio Turnpike Alternate Route

**Eastbound Diversion for
Tiffin River Service Plaza Back
Gate
Milepost 20.8**

- Exit **Ohio Turnpike (I-80/I-90) East at Milepost 20.8**
- Turn **Right** onto **County Road M West** (0.9 mi.)
- Turn **Right** onto **SR 127 North** (4.6 mi.)
- Turn **Right** onto **US 20 East** (4.3 mi.)
- Turn **Right** onto **SR 66 South** (5.9 mi.)
- Destination **Ohio Turnpike Toll Plaza 25 (I-80/I-90)**
East is on the Left





Ohio Turnpike Alternate Route

**Eastbound Diversion for
Swanton Maintenance Building
Access Drive
Milepost 48.4**

- Exit **Ohio Turnpike (I-80/I-90) East** at **Milepost 48.4**
- Turn **Right** onto **South Fulton-Lucas Road South** (1.2 mi.)
- Turn **Left** onto **US 20 ALT East** (3.9 mi.)
- Destination **Ohio Turnpike Toll Plaza 52 (I-80/I-90)**
East is on the Left



Ohio Turnpike Alternate Route

**Eastbound Diversion for
Swanton Maintenance Building
Access Drive
Milepost 48.4**

- Exit **Ohio Turnpike (I-80/I-90) East** at **Milepost 48.4**
- Turn **Right** onto **South Fulton-Lucas Road South** (1.2 mi.)
- Turn **Left** onto **US 20 ALT East** (3.9 mi.)
- Destination **Ohio Turnpike Toll Plaza 52 (I-80/I-90)**
East is on the Left



Ohio Turnpike Alternate Route

**Eastbound Diversion for
Swanton Maintenance Building
Access Drive
Milepost 48.4**

- Exit **Ohio Turnpike (I-80/I-90) East** at **Milepost 48.4**
- Turn **Right** onto **South Fulton-Lucas Road South** (1.2 mi.)
- Turn **Left** onto **US 20 ALT East** (3.9 mi.)
- Destination **Ohio Turnpike Toll Plaza 52 (I-80/I-90)**
East is on the Left



Ohio Turnpike Alternate Route

**Eastbound Diversion for
Swanton Maintenance Building
Access Drive
Milepost 48.4**

- Exit **Ohio Turnpike (I-80/I-90) East** at **Milepost 48.4**
- Turn **Right** onto **South Fulton-Lucas Road South** (1.2 mi.)
- Turn **Left** onto **US 20 ALT East** (3.9 mi.)
- Destination **Ohio Turnpike Toll Plaza 52 (I-80/I-90)**
East is on the Left





Ohio Turnpike Alternate Route

**Eastbound Diversion for
Swanton Maintenance Building
Access Drive
Milepost 48.4**

- Exit **Ohio Turnpike (I-80/I-90) East** at **Milepost 48.4**
- Turn **Left** onto **South Fulton-Lucas Road North** (0.3 mi.)
- Turn **Right** onto **Shaffer Road East** (3.0 mi.)
- Turn **Right** onto **SR 295 South** (1.1 mi.)
- Turn **Left** onto **US 20 ALT East** (0.9 mi.)
- Destination **Ohio Turnpike Toll Plaza 52 (I-80/I-90)**
East is on the Left



Ohio Turnpike Alternate Route

**Eastbound Diversion for
Swanton Maintenance Building
Access Drive
Milepost 48.4**

- Exit **Ohio Turnpike (I-80/I-90) East** at **Milepost 48.4**
- Turn **Left** onto **South Fulton-Lucas Road North** (0.3 mi.)
- Turn **Right** onto **Shaffer Road East** (3.0 mi.)
- Turn **Right** onto **SR 295 South** (1.1 mi.)
- Turn **Left** onto **US 20 ALT East** (0.9 mi.)
- Destination **Ohio Turnpike Toll Plaza 52 (I-80/I-90)**
East is on the Left



Ohio Turnpike Alternate Route

**Eastbound Diversion for
Swanton Maintenance Building
Access Drive
Milepost 48.4**

- Exit **Ohio Turnpike (I-80/I-90) East** at **Milepost 48.4**
- Turn **Left** onto **South Fulton-Lucas Road North** (0.3 mi.)
- Turn **Right** onto **Shaffer Road East** (3.0 mi.)
- Turn **Right** onto **SR 295 South** (1.1 mi.)
- Turn **Left** onto **US 20 ALT East** (0.9 mi.)
- Destination **Ohio Turnpike Toll Plaza 52 (I-80/I-90)**
East is on the Left



Ohio Turnpike Alternate Route

**Eastbound Diversion for
Swanton Maintenance Building
Access Drive
Milepost 48.4**

- Exit **Ohio Turnpike (I-80/I-90) East** at **Milepost 48.4**
- Turn **Left** onto **South Fulton-Lucas Road North** (0.3 mi.)
- Turn **Right** onto **Shaffer Road East** (3.0 mi.)
- Turn **Right** onto **SR 295 South** (1.1 mi.)
- Turn **Left** onto **US 20 ALT East** (0.9 mi.)
- Destination **Ohio Turnpike Toll Plaza 52 (I-80/I-90)**
East is on the Left





Ohio Turnpike Alternate Route

**Westbound Diversion for
Swanton Maintenance Building
Access Drive
Milepost 48.4**

- Exit **Ohio Turnpike (I-80/I-90) West** at Milepost **48.4**
- Turn **Right** onto **South Fulton-Lucas Road South** (1.3 mi.)
- Turn **Right** onto **US 20 ALT West** (8.2 mi.)
- Turn **Right** onto **SR 109 North** (2.4 mi.)
- Destination **Ohio Turnpike Toll Plaza 39 (I-80/I-90)**
West is on the Left



Ohio Turnpike Alternate Route

**Westbound Diversion for
Swanton Maintenance Building
Access Drive
Milepost 48.4**

- Exit **Ohio Turnpike (I-80/I-90) West** at Milepost **48.4**
- Turn **Right** onto **South Fulton-Lucas Road South** (1.3 mi.)
- Turn **Right** onto **US 20 ALT West** (8.2 mi.)
- Turn **Right** onto **SR 109 North** (2.4 mi.)
- Destination **Ohio Turnpike Toll Plaza 39 (I-80/I-90)**
West is on the Left



Ohio Turnpike Alternate Route

**Westbound Diversion for
Swanton Maintenance Building
Access Drive
Milepost 48.4**

- Exit **Ohio Turnpike (I-80/I-90) West** at Milepost **48.4**
- Turn **Right** onto **South Fulton-Lucas Road South** (1.3 mi.)
- Turn **Right** onto **US 20 ALT West** (8.2 mi.)
- Turn **Right** onto **SR 109 North** (2.4 mi.)
- Destination **Ohio Turnpike Toll Plaza 39 (I-80/I-90)**
West is on the Left



Ohio Turnpike Alternate Route

**Westbound Diversion for
Swanton Maintenance Building
Access Drive
Milepost 48.4**

- Exit **Ohio Turnpike (I-80/I-90) West** at Milepost **48.4**
- Turn **Right** onto **South Fulton-Lucas Road South** (1.3 mi.)
- Turn **Right** onto **US 20 ALT West** (8.2 mi.)
- Turn **Right** onto **SR 109 North** (2.4 mi.)
- Destination **Ohio Turnpike Toll Plaza 39 (I-80/I-90)**
West is on the Left





Ohio Turnpike Alternate Route

**Westbound Diversion for
Swanton Maintenance Building
Access Drive
Milepost 48.4**

- Exit **Ohio Turnpike (I-80/I-90) West** at Milepost **48.4**
- Turn **Left** onto **South Fulton-Lucas Road North** (0.2 mi.)
- Turn **Left** onto **County Road J** (8.0 mi.)
- Turn **Left** onto **SR 109 South** (0.8 mi.)
- Destination **Ohio Turnpike Toll Plaza 39 (I-80/I-90)**
West is on the Right



Ohio Turnpike Alternate Route

**Westbound Diversion for
Swanton Maintenance Building
Access Drive
Milepost 48.4**

- Exit **Ohio Turnpike (I-80/I-90) West** at Milepost **48.4**
- Turn **Left** onto **South Fulton-Lucas Road North** (0.2 mi.)
- Turn **Left** onto **County Road J** (8.0 mi.)
- Turn **Left** onto **SR 109 South** (0.8 mi.)
- Destination **Ohio Turnpike Toll Plaza 39 (I-80/I-90)**
West is on the Right



Ohio Turnpike Alternate Route

**Westbound Diversion for
Swanton Maintenance Building
Access Drive
Milepost 48.4**

- Exit **Ohio Turnpike (I-80/I-90) West** at Milepost **48.4**
- Turn **Left** onto **South Fulton-Lucas Road North** (0.2 mi.)
- Turn **Left** onto **County Road J** (8.0 mi.)
- Turn **Left** onto **SR 109 South** (0.8 mi.)
- Destination **Ohio Turnpike Toll Plaza 39 (I-80/I-90)**
West is on the Right



Ohio Turnpike Alternate Route

**Westbound Diversion for
Swanton Maintenance Building
Access Drive
Milepost 48.4**

- Exit **Ohio Turnpike (I-80/I-90) West** at Milepost **48.4**
- Turn **Left** onto **South Fulton-Lucas Road North** (0.2 mi.)
- Turn **Left** onto **County Road J** (8.0 mi.)
- Turn **Left** onto **SR 109 South** (0.8 mi.)
- Destination **Ohio Turnpike Toll Plaza 39 (I-80/I-90)**
West is on the Right





Ohio Turnpike Alternate Route

**Eastbound Diversion for
Service Plaza 2 (Closed) Back
Gate
Milepost 49.0**

- Exit **Ohio Turnpike (I-80/I-90) East** at **Milepost 49.0**
- Turn **Right** onto **Scott Road South** (1.1 mi.)
- Turn **Left** onto **US 20 ALT East** (3.0 mi.)
- Destination **Ohio Turnpike Toll Plaza 52 (I-80/I-90)**
East is on the Left



Ohio Turnpike Alternate Route

**Eastbound Diversion for
Service Plaza 2 (Closed) Back
Gate
Milepost 49.0**

- Exit **Ohio Turnpike (I-80/I-90) East** at **Milepost 49.0**
- Turn **Right** onto **Scott Road South** (1.1 mi.)
- Turn **Left** onto **US 20 ALT East** (3.0 mi.)
- Destination **Ohio Turnpike Toll Plaza 52 (I-80/I-90)**
East is on the Left



Ohio Turnpike Alternate Route

**Eastbound Diversion for
Service Plaza 2 (Closed) Back
Gate
Milepost 49.0**

- Exit **Ohio Turnpike (I-80/I-90) East** at **Milepost 49.0**
- Turn **Right** onto **Scott Road South** (1.1 mi.)
- Turn **Left** onto **US 20 ALT East** (3.0 mi.)
- Destination **Ohio Turnpike Toll Plaza 52 (I-80/I-90)**
East is on the Left



Ohio Turnpike Alternate Route

**Eastbound Diversion for
Service Plaza 2 (Closed) Back
Gate
Milepost 49.0**

- Exit **Ohio Turnpike (I-80/I-90) East** at **Milepost 49.0**
- Turn **Right** onto **Scott Road South** (1.1 mi.)
- Turn **Left** onto **US 20 ALT East** (3.0 mi.)
- Destination **Ohio Turnpike Toll Plaza 52 (I-80/I-90)**
East is on the Left





Ohio Turnpike Alternate Route

**Eastbound Diversion for
Service Plaza 2 (Closed) Back
Gate
Milepost 49.0**

- Exit **Ohio Turnpike (I-80/I-90) East at Milepost 49.0**
- Turn **Left** onto **Scott Road North** (0.3 mi.)
- Turn **Right** onto **Shaffer Road East** (2.0 mi.)
- Turn **Right** onto **SR 295 South** (1.0 mi.)
- Turn **Left** onto **US 20 ALT East** (0.9 mi.)
- Destination **Ohio Turnpike Toll Plaza 52 (I-80/I-90)**
East is on the Left



Ohio Turnpike Alternate Route

**Eastbound Diversion for
Service Plaza 2 (Closed) Back
Gate
Milepost 49.0**

- Exit **Ohio Turnpike (I-80/I-90) East at Milepost 49.0**
- Turn **Left** onto **Scott Road North** (0.3 mi.)
- Turn **Right** onto **Shaffer Road East** (2.0 mi.)
- Turn **Right** onto **SR 295 South** (1.0 mi.)
- Turn **Left** onto **US 20 ALT East** (0.9 mi.)
- Destination **Ohio Turnpike Toll Plaza 52 (I-80/I-90)**
East is on the Left



Ohio Turnpike Alternate Route

**Eastbound Diversion for
Service Plaza 2 (Closed) Back
Gate
Milepost 49.0**

- Exit **Ohio Turnpike (I-80/I-90) East at Milepost 49.0**
- Turn **Left** onto **Scott Road North** (0.3 mi.)
- Turn **Right** onto **Shaffer Road East** (2.0 mi.)
- Turn **Right** onto **SR 295 South** (1.0 mi.)
- Turn **Left** onto **US 20 ALT East** (0.9 mi.)
- Destination **Ohio Turnpike Toll Plaza 52 (I-80/I-90)**
East is on the Left



Ohio Turnpike Alternate Route

**Eastbound Diversion for
Service Plaza 2 (Closed) Back
Gate
Milepost 49.0**

- Exit **Ohio Turnpike (I-80/I-90) East at Milepost 49.0**
- Turn **Left** onto **Scott Road North** (0.3 mi.)
- Turn **Right** onto **Shaffer Road East** (2.0 mi.)
- Turn **Right** onto **SR 295 South** (1.0 mi.)
- Turn **Left** onto **US 20 ALT East** (0.9 mi.)
- Destination **Ohio Turnpike Toll Plaza 52 (I-80/I-90)**
East is on the Left





Ohio Turnpike Alternate Route

**Westbound Diversion for
Service Plaza 2 (Closed) Back
Gate
Milepost 49.0**

- Exit **Ohio Turnpike (I-80/I-90) West** at Milepost **49.0**
- Turn **Left** onto **Shaffer Road West** (mi.)
- Turn **Left** onto **South Fulton-Lucas Road South** (1.5 mi.)
- Turn **Right** onto **US 20 ALT West** (8.2 mi.)
- Turn **Right** onto **SR 109 North** (2.4 mi.)
- Destination **Ohio Turnpike Toll Plaza 39 (I-80/I-90)**

West is on the Left



Ohio Turnpike Alternate Route

**Westbound Diversion for
Service Plaza 2 (Closed) Back
Gate
Milepost 49.0**

- Exit **Ohio Turnpike (I-80/I-90) West** at Milepost **49.0**
- Turn **Left** onto **Shaffer Road West** (mi.)
- Turn **Left** onto **South Fulton-Lucas Road South** (1.5 mi.)
- Turn **Right** onto **US 20 ALT West** (8.2 mi.)
- Turn **Right** onto **SR 109 North** (2.4 mi.)
- Destination **Ohio Turnpike Toll Plaza 39 (I-80/I-90)**

West is on the Left



Ohio Turnpike Alternate Route

**Westbound Diversion for
Service Plaza 2 (Closed) Back
Gate
Milepost 49.0**

- Exit **Ohio Turnpike (I-80/I-90) West** at Milepost **49.0**
- Turn **Left** onto **Shaffer Road West** (mi.)
- Turn **Left** onto **South Fulton-Lucas Road South** (1.5 mi.)
- Turn **Right** onto **US 20 ALT West** (8.2 mi.)
- Turn **Right** onto **SR 109 North** (2.4 mi.)
- Destination **Ohio Turnpike Toll Plaza 39 (I-80/I-90)**

West is on the Left



Ohio Turnpike Alternate Route

**Westbound Diversion for
Service Plaza 2 (Closed) Back
Gate
Milepost 49.0**

- Exit **Ohio Turnpike (I-80/I-90) West** at Milepost **49.0**
- Turn **Left** onto **Shaffer Road West** (mi.)
- Turn **Left** onto **South Fulton-Lucas Road South** (1.5 mi.)
- Turn **Right** onto **US 20 ALT West** (8.2 mi.)
- Turn **Right** onto **SR 109 North** (2.4 mi.)
- Destination **Ohio Turnpike Toll Plaza 39 (I-80/I-90)**

West is on the Left





Ohio Turnpike Alternate Route

**Westbound Diversion for
Service Plaza 2 (Closed) Back
Gate
Milepost 49.0**

- Exit **Ohio Turnpike (I-80/I-90) West** at **Milepost 49.0**
- Turn **Left** onto **Shaffer Road West** (8.5 mi.)
- Turn **Left** onto **SR 109 South** (0.8 mi.)
- Destination **Ohio Turnpike Toll Plaza 39 (I-80/I-90)**
West is on the Right



Ohio Turnpike Alternate Route

**Westbound Diversion for
Service Plaza 2 (Closed) Back
Gate
Milepost 49.0**

- Exit **Ohio Turnpike (I-80/I-90) West** at **Milepost 49.0**
- Turn **Left** onto **Shaffer Road West** (8.5 mi.)
- Turn **Left** onto **SR 109 South** (0.8 mi.)
- Destination **Ohio Turnpike Toll Plaza 39 (I-80/I-90)**
West is on the Right



Ohio Turnpike Alternate Route

**Westbound Diversion for
Service Plaza 2 (Closed) Back
Gate
Milepost 49.0**

- Exit **Ohio Turnpike (I-80/I-90) West** at **Milepost 49.0**
- Turn **Left** onto **Shaffer Road West** (8.5 mi.)
- Turn **Left** onto **SR 109 South** (0.8 mi.)
- Destination **Ohio Turnpike Toll Plaza 39 (I-80/I-90)**
West is on the Right



Ohio Turnpike Alternate Route

**Westbound Diversion for
Service Plaza 2 (Closed) Back
Gate
Milepost 49.0**

- Exit **Ohio Turnpike (I-80/I-90) West** at **Milepost 49.0**
- Turn **Left** onto **Shaffer Road West** (8.5 mi.)
- Turn **Left** onto **SR 109 South** (0.8 mi.)
- Destination **Ohio Turnpike Toll Plaza 39 (I-80/I-90)**
West is on the Right





Ohio Turnpike Alternate Route

**Eastbound Diversion for
Wyandot Service Plaza Back
Gate
Milepost 76.9**

- Exit **Ohio Turnpike (I-80/I-90) East** at **Milepost 76.9**
- Turn **Right** onto **Trapp Road West** (0.2 mi.)
- Turn **Left** onto **Dutch Road South** (2.0 mi.)
- Turn **Left** onto **US 20 East** (4.6 mi.)
- Turn **Left** onto **SR 51 North** (2.2 mi.)
- Destination **Ohio Turnpike Toll Plaza 81 (I-80/I-90)**
East is on the Right



Ohio Turnpike Alternate Route

**Eastbound Diversion for
Wyandot Service Plaza Back
Gate
Milepost 76.9**

- Exit **Ohio Turnpike (I-80/I-90) East** at **Milepost 76.9**
- Turn **Right** onto **Trapp Road West** (0.2 mi.)
- Turn **Left** onto **Dutch Road South** (2.0 mi.)
- Turn **Left** onto **US 20 East** (4.6 mi.)
- Turn **Left** onto **SR 51 North** (2.2 mi.)
- Destination **Ohio Turnpike Toll Plaza 81 (I-80/I-90)**
East is on the Right



Ohio Turnpike Alternate Route

**Eastbound Diversion for
Wyandot Service Plaza Back
Gate
Milepost 76.9**

- Exit **Ohio Turnpike (I-80/I-90) East** at **Milepost 76.9**
- Turn **Right** onto **Trapp Road West** (0.2 mi.)
- Turn **Left** onto **Dutch Road South** (2.0 mi.)
- Turn **Left** onto **US 20 East** (4.6 mi.)
- Turn **Left** onto **SR 51 North** (2.2 mi.)
- Destination **Ohio Turnpike Toll Plaza 81 (I-80/I-90)**
East is on the Right



Ohio Turnpike Alternate Route

**Eastbound Diversion for
Wyandot Service Plaza Back
Gate
Milepost 76.9**

- Exit **Ohio Turnpike (I-80/I-90) East** at **Milepost 76.9**
- Turn **Right** onto **Trapp Road West** (0.2 mi.)
- Turn **Left** onto **Dutch Road South** (2.0 mi.)
- Turn **Left** onto **US 20 East** (4.6 mi.)
- Turn **Left** onto **SR 51 North** (2.2 mi.)
- Destination **Ohio Turnpike Toll Plaza 81 (I-80/I-90)**
East is on the Right





Ohio Turnpike Alternate Route

**Eastbound Diversion for
Wyandot Service Plaza Back
Gate
Milepost 76.9**

- Exit **Ohio Turnpike (I-80/I-90) East** at **Milepost 76.9**
- Turn **Left** onto **Trapp Road East** (0.6 mi.)
- Turn **Left** onto **Lime Road North** (1.9 mi.)
- Turn **Right** onto **SR 163 East** (1.1 mi.)
- Turn **Right** onto **SR 51 South** (5.0 mi.)
- Destination **Ohio Turnpike Toll Plaza 81 (I-80/I-90)**
East is on the Left



Ohio Turnpike Alternate Route

**Eastbound Diversion for
Wyandot Service Plaza Back
Gate
Milepost 76.9**

- Exit **Ohio Turnpike (I-80/I-90) East** at **Milepost 76.9**
- Turn **Left** onto **Trapp Road East** (0.6 mi.)
- Turn **Left** onto **Lime Road North** (1.9 mi.)
- Turn **Right** onto **SR 163 East** (1.1 mi.)
- Turn **Right** onto **SR 51 South** (5.0 mi.)
- Destination **Ohio Turnpike Toll Plaza 81 (I-80/I-90)**
East is on the Left



Ohio Turnpike Alternate Route

**Eastbound Diversion for
Wyandot Service Plaza Back
Gate
Milepost 76.9**

- Exit **Ohio Turnpike (I-80/I-90) East** at **Milepost 76.9**
- Turn **Left** onto **Trapp Road East** (0.6 mi.)
- Turn **Left** onto **Lime Road North** (1.9 mi.)
- Turn **Right** onto **SR 163 East** (1.1 mi.)
- Turn **Right** onto **SR 51 South** (5.0 mi.)
- Destination **Ohio Turnpike Toll Plaza 81 (I-80/I-90)**
East is on the Left



Ohio Turnpike Alternate Route

**Eastbound Diversion for
Wyandot Service Plaza Back
Gate
Milepost 76.9**

- Exit **Ohio Turnpike (I-80/I-90) East** at **Milepost 76.9**
- Turn **Left** onto **Trapp Road East** (0.6 mi.)
- Turn **Left** onto **Lime Road North** (1.9 mi.)
- Turn **Right** onto **SR 163 East** (1.1 mi.)
- Turn **Right** onto **SR 51 South** (5.0 mi.)
- Destination **Ohio Turnpike Toll Plaza 81 (I-80/I-90)**
East is on the Left





Ohio Turnpike Alternate Route

**Westbound Diversion for
Blue Heron Service Plaza Back
Gate
Milepost 76.9**

- Exit **Ohio Turnpike (I-80/I-90) West** at Milepost 76.9
- Turn **Right** onto **Trapp Road West** (0.9 mi.)
- Turn **Left** onto **Dutch Road South** (1.1 mi.)
- Turn **Right** onto **US 20 West** (4.9 mi.)
- Take **Exit 81A** to **US 420 North** (2.3 mi.)
- Destination **Ohio Turnpike Toll Plaza 71 (I-80/I-90)**
West is on the Right



Ohio Turnpike Alternate Route

**Westbound Diversion for
Blue Heron Service Plaza Back
Gate
Milepost 76.9**

- Exit **Ohio Turnpike (I-80/I-90) West** at Milepost 76.9
- Turn **Right** onto **Trapp Road West** (0.9 mi.)
- Turn **Left** onto **Dutch Road South** (1.1 mi.)
- Turn **Right** onto **US 20 West** (4.9 mi.)
- Take **Exit 81A** to **US 420 North** (2.3 mi.)
- Destination **Ohio Turnpike Toll Plaza 71 (I-80/I-90)**
West is on the Right



Ohio Turnpike Alternate Route

**Westbound Diversion for
Blue Heron Service Plaza Back
Gate
Milepost 76.9**

- Exit **Ohio Turnpike (I-80/I-90) West** at Milepost 76.9
- Turn **Right** onto **Trapp Road West** (0.9 mi.)
- Turn **Left** onto **Dutch Road South** (1.1 mi.)
- Turn **Right** onto **US 20 West** (4.9 mi.)
- Take **Exit 81A** to **US 420 North** (2.3 mi.)
- Destination **Ohio Turnpike Toll Plaza 71 (I-80/I-90)**
West is on the Right



Ohio Turnpike Alternate Route

**Westbound Diversion for
Blue Heron Service Plaza Back
Gate
Milepost 76.9**

- Exit **Ohio Turnpike (I-80/I-90) West** at Milepost 76.9
- Turn **Right** onto **Trapp Road West** (0.9 mi.)
- Turn **Left** onto **Dutch Road South** (1.1 mi.)
- Turn **Right** onto **US 20 West** (4.9 mi.)
- Take **Exit 81A** to **US 420 North** (2.3 mi.)
- Destination **Ohio Turnpike Toll Plaza 71 (I-80/I-90)**
West is on the Right





Ohio Turnpike Alternate Route

**Westbound Diversion for
Blue Heron Service Plaza Back
Gate
Milepost 76.9**

- Exit **Ohio Turnpike (I-80/I-90) West** at Milepost 76.9
- Turn **Left** onto **Trapp Road East** (0.1 mi.)
- Turn **Left** onto **Lime Road North** (1.9 mi.)
- Turn **Left** onto **SR 163 West** (5.4 mi.)
- Turn **Right** onto **US 420 North** (0.6 mi.)
- Destination **Ohio Turnpike Toll Plaza 71 (I-80/I-90)**
West is on the Right



Ohio Turnpike Alternate Route

**Westbound Diversion for
Blue Heron Service Plaza Back
Gate
Milepost 76.9**

- Exit **Ohio Turnpike (I-80/I-90) West** at Milepost 76.9
- Turn **Left** onto **Trapp Road East** (0.1 mi.)
- Turn **Left** onto **Lime Road North** (1.9 mi.)
- Turn **Left** onto **SR 163 West** (5.4 mi.)
- Turn **Right** onto **US 420 North** (0.6 mi.)
- Destination **Ohio Turnpike Toll Plaza 71 (I-80/I-90)**
West is on the Right



Ohio Turnpike Alternate Route

**Westbound Diversion for
Blue Heron Service Plaza Back
Gate
Milepost 76.9**

- Exit **Ohio Turnpike (I-80/I-90) West** at Milepost 76.9
- Turn **Left** onto **Trapp Road East** (0.1 mi.)
- Turn **Left** onto **Lime Road North** (1.9 mi.)
- Turn **Left** onto **SR 163 West** (5.4 mi.)
- Turn **Right** onto **US 420 North** (0.6 mi.)
- Destination **Ohio Turnpike Toll Plaza 71 (I-80/I-90)**
West is on the Right



Ohio Turnpike Alternate Route

**Westbound Diversion for
Blue Heron Service Plaza Back
Gate
Milepost 76.9**

- Exit **Ohio Turnpike (I-80/I-90) West** at Milepost 76.9
- Turn **Left** onto **Trapp Road East** (0.1 mi.)
- Turn **Left** onto **Lime Road North** (1.9 mi.)
- Turn **Left** onto **SR 163 West** (5.4 mi.)
- Turn **Right** onto **US 420 North** (0.6 mi.)
- Destination **Ohio Turnpike Toll Plaza 71 (I-80/I-90)**
West is on the Right





Ohio Turnpike Alternate Route

**Eastbound Diversion for
S Martin Williston Road Access
Drive
Milepost 78.8**

- Exit **Ohio Turnpike (I-80/I-90) East** at **Milepost 78.8**
- Turn **Left** onto **South Martin Williston Road South** (1.0 mi.)
- Turn **Right** onto **SR 105 West** (1.5 mi.)
- Turn **Left** onto **US 20 East** (3.6 mi.)
- Turn **Left** onto **SR 51 North** (2.2 mi.)
- Destination **Ohio Turnpike Toll Plaza 81 (I-80/I-90)**
East is on the Right



Ohio Turnpike Alternate Route

**Eastbound Diversion for
S Martin Williston Road Access
Drive
Milepost 78.8**

- Exit **Ohio Turnpike (I-80/I-90) East** at **Milepost 78.8**
- Turn **Left** onto **South Martin Williston Road South** (1.0 mi.)
- Turn **Right** onto **SR 105 West** (1.5 mi.)
- Turn **Left** onto **US 20 East** (3.6 mi.)
- Turn **Left** onto **SR 51 North** (2.2 mi.)
- Destination **Ohio Turnpike Toll Plaza 81 (I-80/I-90)**
East is on the Right



Ohio Turnpike Alternate Route

**Eastbound Diversion for
S Martin Williston Road Access
Drive
Milepost 78.8**

- Exit **Ohio Turnpike (I-80/I-90) East** at **Milepost 78.8**
- Turn **Left** onto **South Martin Williston Road South** (1.0 mi.)
- Turn **Right** onto **SR 105 West** (1.5 mi.)
- Turn **Left** onto **US 20 East** (3.6 mi.)
- Turn **Left** onto **SR 51 North** (2.2 mi.)
- Destination **Ohio Turnpike Toll Plaza 81 (I-80/I-90)**
East is on the Right



Ohio Turnpike Alternate Route

**Eastbound Diversion for
S Martin Williston Road Access
Drive
Milepost 78.8**

- Exit **Ohio Turnpike (I-80/I-90) East** at **Milepost 78.8**
- Turn **Left** onto **South Martin Williston Road South** (1.0 mi.)
- Turn **Right** onto **SR 105 West** (1.5 mi.)
- Turn **Left** onto **US 20 East** (3.6 mi.)
- Turn **Left** onto **SR 51 North** (2.2 mi.)
- Destination **Ohio Turnpike Toll Plaza 81 (I-80/I-90)**
East is on the Right





Ohio Turnpike Alternate Route

**Eastbound Diversion for
S Martin Williston Road Access
Drive
Milepost 78.8**

- Exit **Ohio Turnpike (I-80/I-90) East** at **Milepost 78.8**
- Turn **Right** onto **South Martin Williston Road North** (0.7 mi.)
- Turn **Right** onto **West Witty Road East** (1.8 mi.)
- Turn **Right** onto **SR 51 South** (2.3 mi.)
- Destination **Ohio Turnpike Toll Plaza 81 (I-80/I-90)**
East is on the Left



Ohio Turnpike Alternate Route

**Eastbound Diversion for
S Martin Williston Road Access
Drive
Milepost 78.8**

- Exit **Ohio Turnpike (I-80/I-90) East** at **Milepost 78.8**
- Turn **Right** onto **South Martin Williston Road North** (0.7 mi.)
- Turn **Right** onto **West Witty Road East** (1.8 mi.)
- Turn **Right** onto **SR 51 South** (2.3 mi.)
- Destination **Ohio Turnpike Toll Plaza 81 (I-80/I-90)**
East is on the Left



Ohio Turnpike Alternate Route

**Eastbound Diversion for
S Martin Williston Road Access
Drive
Milepost 78.8**

- Exit **Ohio Turnpike (I-80/I-90) East** at **Milepost 78.8**
- Turn **Right** onto **South Martin Williston Road North** (0.7 mi.)
- Turn **Right** onto **West Witty Road East** (1.8 mi.)
- Turn **Right** onto **SR 51 South** (2.3 mi.)
- Destination **Ohio Turnpike Toll Plaza 81 (I-80/I-90)**
East is on the Left



Ohio Turnpike Alternate Route

**Eastbound Diversion for
S Martin Williston Road Access
Drive
Milepost 78.8**

- Exit **Ohio Turnpike (I-80/I-90) East** at **Milepost 78.8**
- Turn **Right** onto **South Martin Williston Road North** (0.7 mi.)
- Turn **Right** onto **West Witty Road East** (1.8 mi.)
- Turn **Right** onto **SR 51 South** (2.3 mi.)
- Destination **Ohio Turnpike Toll Plaza 81 (I-80/I-90)**
East is on the Left





Ohio Turnpike Alternate Route

**Westbound Diversion for
S Martin Williston Road Access
Drive
Milepost 78.8**

- Exit **Ohio Turnpike (I-80/I-90) West** at **Milepost 78.8**
- Turn **Left** onto **South Martin Williston Road South** (1.1 mi.)
- Turn **Right** onto **SR 105 West** (1.5 mi.)
- Turn **Right** onto **US 20 West** (5.9 mi.)
- Take **Exit 81A** to **US 420 North** (2.3 mi.)
- Destination **Ohio Turnpike Toll Plaza 71 (I-80/I-90)**
West is on the Right



Ohio Turnpike Alternate Route

**Westbound Diversion for
S Martin Williston Road Access
Drive
Milepost 78.8**

- Exit **Ohio Turnpike (I-80/I-90) West** at **Milepost 78.8**
- Turn **Left** onto **South Martin Williston Road South** (1.1 mi.)
- Turn **Right** onto **SR 105 West** (1.5 mi.)
- Turn **Right** onto **US 20 West** (5.9 mi.)
- Take **Exit 81A** to **US 420 North** (2.3 mi.)
- Destination **Ohio Turnpike Toll Plaza 71 (I-80/I-90)**
West is on the Right



Ohio Turnpike Alternate Route

**Westbound Diversion for
S Martin Williston Road Access
Drive
Milepost 78.8**

- Exit **Ohio Turnpike (I-80/I-90) West** at **Milepost 78.8**
- Turn **Left** onto **South Martin Williston Road South** (1.1 mi.)
- Turn **Right** onto **SR 105 West** (1.5 mi.)
- Turn **Right** onto **US 20 West** (5.9 mi.)
- Take **Exit 81A** to **US 420 North** (2.3 mi.)
- Destination **Ohio Turnpike Toll Plaza 71 (I-80/I-90)**
West is on the Right



Ohio Turnpike Alternate Route

**Westbound Diversion for
S Martin Williston Road Access
Drive
Milepost 78.8**

- Exit **Ohio Turnpike (I-80/I-90) West** at **Milepost 78.8**
- Turn **Left** onto **South Martin Williston Road South** (1.1 mi.)
- Turn **Right** onto **SR 105 West** (1.5 mi.)
- Turn **Right** onto **US 20 West** (5.9 mi.)
- Take **Exit 81A** to **US 420 North** (2.3 mi.)
- Destination **Ohio Turnpike Toll Plaza 71 (I-80/I-90)**
West is on the Right





Ohio Turnpike Alternate Route

**Westbound Diversion for
S Martin Williston Road Access
Drive
Milepost 78.8**

- Exit **Ohio Turnpike (I-80/I-90) West** at Milepost **78.8**
- Turn **Right** onto **South Martin Williston Road North** (2.8 mi.)
- Turn **Left** onto **SR 163 West** (6.4 mi.)
- Turn **Right** onto **US 420 North** (0.6 mi.)
- Destination **Ohio Turnpike Toll Plaza 71 (I-80/I-90)**
West is on the Right



Ohio Turnpike Alternate Route

**Westbound Diversion for
S Martin Williston Road Access
Drive
Milepost 78.8**

- Exit **Ohio Turnpike (I-80/I-90) West** at Milepost **78.8**
- Turn **Right** onto **South Martin Williston Road North** (2.8 mi.)
- Turn **Left** onto **SR 163 West** (6.4 mi.)
- Turn **Right** onto **US 420 North** (0.6 mi.)
- Destination **Ohio Turnpike Toll Plaza 71 (I-80/I-90)**
West is on the Right



Ohio Turnpike Alternate Route

**Westbound Diversion for
S Martin Williston Road Access
Drive
Milepost 78.8**

- Exit **Ohio Turnpike (I-80/I-90) West** at Milepost **78.8**
- Turn **Right** onto **South Martin Williston Road North** (2.8 mi.)
- Turn **Left** onto **SR 163 West** (6.4 mi.)
- Turn **Right** onto **US 420 North** (0.6 mi.)
- Destination **Ohio Turnpike Toll Plaza 71 (I-80/I-90)**
West is on the Right



Ohio Turnpike Alternate Route

**Westbound Diversion for
S Martin Williston Road Access
Drive
Milepost 78.8**

- Exit **Ohio Turnpike (I-80/I-90) West** at Milepost **78.8**
- Turn **Right** onto **South Martin Williston Road North** (2.8 mi.)
- Turn **Left** onto **SR 163 West** (6.4 mi.)
- Turn **Right** onto **US 420 North** (0.6 mi.)
- Destination **Ohio Turnpike Toll Plaza 71 (I-80/I-90)**
West is on the Right





Ohio Turnpike Alternate Route

**Eastbound Diversion for
Elmore Maintenance Building
Access Drive
Milepost 79.4**

- Exit **Ohio Turnpike (I-80/I-90) East** at **Milepost 79.4**
- Turn **Right** onto **SR 105 West** (2.4 mi.)
- Turn **Left** onto **US 20 East** (3.6 mi.)
- Turn **Left** onto **SR 51 North** (2.2 mi.)
- Destination **Ohio Turnpike Toll Plaza 81 (I-80/I-90)**
East is on the Right



Ohio Turnpike Alternate Route

**Eastbound Diversion for
Elmore Maintenance Building
Access Drive
Milepost 79.4**

- Exit **Ohio Turnpike (I-80/I-90) East** at **Milepost 79.4**
- Turn **Right** onto **SR 105 West** (2.4 mi.)
- Turn **Left** onto **US 20 East** (3.6 mi.)
- Turn **Left** onto **SR 51 North** (2.2 mi.)
- Destination **Ohio Turnpike Toll Plaza 81 (I-80/I-90)**
East is on the Right



Ohio Turnpike Alternate Route

**Eastbound Diversion for
Elmore Maintenance Building
Access Drive
Milepost 79.4**

- Exit **Ohio Turnpike (I-80/I-90) East** at **Milepost 79.4**
- Turn **Right** onto **SR 105 West** (2.4 mi.)
- Turn **Left** onto **US 20 East** (3.6 mi.)
- Turn **Left** onto **SR 51 North** (2.2 mi.)
- Destination **Ohio Turnpike Toll Plaza 81 (I-80/I-90)**
East is on the Right



Ohio Turnpike Alternate Route

**Eastbound Diversion for
Elmore Maintenance Building
Access Drive
Milepost 79.4**

- Exit **Ohio Turnpike (I-80/I-90) East** at **Milepost 79.4**
- Turn **Right** onto **SR 105 West** (2.4 mi.)
- Turn **Left** onto **US 20 East** (3.6 mi.)
- Turn **Left** onto **SR 51 North** (2.2 mi.)
- Destination **Ohio Turnpike Toll Plaza 81 (I-80/I-90)**
East is on the Right





Ohio Turnpike Alternate Route

**Eastbound Diversion for
Elmore Maintenance Building
Access Drive
Milepost 79.4**

- Exit **Ohio Turnpike (I-80/I-90) East** at **Milepost 79.4**
- Turn **Left** onto **SR 105 East** (1.7 mi.)
- Turn **Right** onto **SR 51 South** (1.7 mi.)
- Destination **Ohio Turnpike Toll Plaza 81 (I-80/I-90) East** is on the **Left**



Ohio Turnpike Alternate Route

**Eastbound Diversion for
Elmore Maintenance Building
Access Drive
Milepost 79.4**

- Exit **Ohio Turnpike (I-80/I-90) East** at **Milepost 79.4**
- Turn **Left** onto **SR 105 East** (1.7 mi.)
- Turn **Right** onto **SR 51 South** (1.7 mi.)
- Destination **Ohio Turnpike Toll Plaza 81 (I-80/I-90) East** is on the **Left**



Ohio Turnpike Alternate Route

**Eastbound Diversion for
Elmore Maintenance Building
Access Drive
Milepost 79.4**

- Exit **Ohio Turnpike (I-80/I-90) East** at **Milepost 79.4**
- Turn **Left** onto **SR 105 East** (1.7 mi.)
- Turn **Right** onto **SR 51 South** (1.7 mi.)
- Destination **Ohio Turnpike Toll Plaza 81 (I-80/I-90) East** is on the **Left**



Ohio Turnpike Alternate Route

**Eastbound Diversion for
Elmore Maintenance Building
Access Drive
Milepost 79.4**

- Exit **Ohio Turnpike (I-80/I-90) East** at **Milepost 79.4**
- Turn **Left** onto **SR 105 East** (1.7 mi.)
- Turn **Right** onto **SR 51 South** (1.7 mi.)
- Destination **Ohio Turnpike Toll Plaza 81 (I-80/I-90) East** is on the **Left**





Ohio Turnpike Alternate Route

**Westbound Diversion for
Elmore Maintenance Building
Access Drive
Milepost 79.7**

- Exit **Ohio Turnpike (I-80/I-90) West** at Milepost **79.7**
- Turn **Left** onto **SR 105 West** (1.7 mi.)
- Turn **Right** onto **US 20 West** (5.9 mi.)
- Take **Exit 81A** to **US 420 North** (2.3 mi.)
- Destination **Ohio Turnpike Toll Plaza 71 (I-80/I-90)**
West is on the Right



Ohio Turnpike Alternate Route

**Westbound Diversion for
Elmore Maintenance Building
Access Drive
Milepost 79.7**

- Exit **Ohio Turnpike (I-80/I-90) West** at Milepost **79.7**
- Turn **Left** onto **SR 105 West** (1.7 mi.)
- Turn **Right** onto **US 20 West** (5.9 mi.)
- Take **Exit 81A** to **US 420 North** (2.3 mi.)
- Destination **Ohio Turnpike Toll Plaza 71 (I-80/I-90)**
West is on the Right



Ohio Turnpike Alternate Route

**Westbound Diversion for
Elmore Maintenance Building
Access Drive
Milepost 79.7**

- Exit **Ohio Turnpike (I-80/I-90) West** at Milepost **79.7**
- Turn **Left** onto **SR 105 West** (1.7 mi.)
- Turn **Right** onto **US 20 West** (5.9 mi.)
- Take **Exit 81A** to **US 420 North** (2.3 mi.)
- Destination **Ohio Turnpike Toll Plaza 71 (I-80/I-90)**
West is on the Right



Ohio Turnpike Alternate Route

**Westbound Diversion for
Elmore Maintenance Building
Access Drive
Milepost 79.7**

- Exit **Ohio Turnpike (I-80/I-90) West** at Milepost **79.7**
- Turn **Left** onto **SR 105 West** (1.7 mi.)
- Turn **Right** onto **US 20 West** (5.9 mi.)
- Take **Exit 81A** to **US 420 North** (2.3 mi.)
- Destination **Ohio Turnpike Toll Plaza 71 (I-80/I-90)**
West is on the Right





Ohio Turnpike Alternate Route

**Westbound Diversion for
Elmore Maintenance Building
Access Drive
Milepost 79.7**

- Exit **Ohio Turnpike (I-80/I-90) West** at Milepost **79.7**
- Turn **Right** onto **SR 105 East** (1.5 mi.)
- Turn **Left** onto **SR 51 North** (3.3 mi.)
- Turn **Left** onto **SR 163 West** (6.6 mi.)
- Turn **Right** onto **US 420 North** (0.6 mi.)
- Destination **Ohio Turnpike Toll Plaza 71 (I-80/I-90)**
West is on the Right



Ohio Turnpike Alternate Route

**Westbound Diversion for
Elmore Maintenance Building
Access Drive
Milepost 79.7**

- Exit **Ohio Turnpike (I-80/I-90) West** at Milepost **79.7**
- Turn **Right** onto **SR 105 East** (1.5 mi.)
- Turn **Left** onto **SR 51 North** (3.3 mi.)
- Turn **Left** onto **SR 163 West** (6.6 mi.)
- Turn **Right** onto **US 420 North** (0.6 mi.)
- Destination **Ohio Turnpike Toll Plaza 71 (I-80/I-90)**
West is on the Right



Ohio Turnpike Alternate Route

**Westbound Diversion for
Elmore Maintenance Building
Access Drive
Milepost 79.7**

- Exit **Ohio Turnpike (I-80/I-90) West** at Milepost **79.7**
- Turn **Right** onto **SR 105 East** (1.5 mi.)
- Turn **Left** onto **SR 51 North** (3.3 mi.)
- Turn **Left** onto **SR 163 West** (6.6 mi.)
- Turn **Right** onto **US 420 North** (0.6 mi.)
- Destination **Ohio Turnpike Toll Plaza 71 (I-80/I-90)**
West is on the Right



Ohio Turnpike Alternate Route

**Westbound Diversion for
Elmore Maintenance Building
Access Drive
Milepost 79.7**

- Exit **Ohio Turnpike (I-80/I-90) West** at Milepost **79.7**
- Turn **Right** onto **SR 105 East** (1.5 mi.)
- Turn **Left** onto **SR 51 North** (3.3 mi.)
- Turn **Left** onto **SR 163 West** (6.6 mi.)
- Turn **Right** onto **US 420 North** (0.6 mi.)
- Destination **Ohio Turnpike Toll Plaza 71 (I-80/I-90)**
West is on the Right





Ohio Turnpike Alternate Route

**Eastbound Diversion for
Shannon Road Access Drive (Salt
Dome)
Milepost 93.1**

- Exit **Ohio Turnpike (I-80/I-90) East** at **Milepost 93.1**
- Turn **Left** onto **Shannon Road South** (0.7 mi.)
- Turn **Right** onto **Werth Road South** (0.5 mi.)
- Turn **Left** onto **Kelly Road East** (0.5 mi.)
- Turn **Right** onto **North Township Line Road South** (0.6 mi.)
- Turn **Right** onto **US 6 West** (1.3 mi.)
- Take **Ramp** to **US 20 East / SR 19 South** (17.3 mi.)
- Turn **Left** onto **SR 4 North** (5.6 mi.)
- Destination **Ohio Turnpike Toll Plaza 110 (I-80/I-90) East** is on the **Left**



Ohio Turnpike Alternate Route

**Eastbound Diversion for
Shannon Road Access Drive (Salt
Dome)
Milepost 93.1**

- Exit **Ohio Turnpike (I-80/I-90) East** at **Milepost 93.1**
- Turn **Left** onto **Shannon Road South** (0.7 mi.)
- Turn **Right** onto **Werth Road South** (0.5 mi.)
- Turn **Left** onto **Kelly Road East** (0.5 mi.)
- Turn **Right** onto **North Township Line Road South** (0.6 mi.)
- Turn **Right** onto **US 6 West** (1.3 mi.)
- Take **Ramp** to **US 20 East / SR 19 South** (17.3 mi.)
- Turn **Left** onto **SR 4 North** (5.6 mi.)
- Destination **Ohio Turnpike Toll Plaza 110 (I-80/I-90) East** is on the **Left**



Ohio Turnpike Alternate Route

**Eastbound Diversion for
Shannon Road Access Drive (Salt
Dome)
Milepost 93.1**

- Exit **Ohio Turnpike (I-80/I-90) East** at **Milepost 93.1**
- Turn **Left** onto **Shannon Road South** (0.7 mi.)
- Turn **Right** onto **Werth Road South** (0.5 mi.)
- Turn **Left** onto **Kelly Road East** (0.5 mi.)
- Turn **Right** onto **North Township Line Road South** (0.6 mi.)
- Turn **Right** onto **US 6 West** (1.3 mi.)
- Take **Ramp** to **US 20 East / SR 19 South** (17.3 mi.)
- Turn **Left** onto **SR 4 North** (5.6 mi.)
- Destination **Ohio Turnpike Toll Plaza 110 (I-80/I-90) East** is on the **Left**



Ohio Turnpike Alternate Route

**Eastbound Diversion for
Shannon Road Access Drive (Salt
Dome)
Milepost 93.1**

- Exit **Ohio Turnpike (I-80/I-90) East** at **Milepost 93.1**
- Turn **Left** onto **Shannon Road South** (0.7 mi.)
- Turn **Right** onto **Werth Road South** (0.5 mi.)
- Turn **Left** onto **Kelly Road East** (0.5 mi.)
- Turn **Right** onto **North Township Line Road South** (0.6 mi.)
- Turn **Right** onto **US 6 West** (1.3 mi.)
- Take **Ramp** to **US 20 East / SR 19 South** (17.3 mi.)
- Turn **Left** onto **SR 4 North** (5.6 mi.)
- Destination **Ohio Turnpike Toll Plaza 110 (I-80/I-90) East** is on the **Left**





Ohio Turnpike Alternate Route

**Eastbound Diversion for
Shannon Road Access Drive (Salt
Dome)
Milepost 93.1**

- Exit **Ohio Turnpike (I-80/I-90) East** at **Milepost 93.1**
- Turn **Left** onto **Shannon Road South** (0.7 mi.)
- Turn **Right** onto **Werth Road South** (0.5 mi.)
- Turn **Left** onto **Kelly Road East** (0.5 mi.)
- Turn **Right** onto **North Township Line Road South** (0.6 mi.)
- Turn **Left** onto **US 6 East** (14.3 mi.)
- Take **Ramp** to **SR 2 East** (3.8 mi.)
- Take **Ramp** to **SR 4 South** (4.3 mi.)
- Destination **Ohio Turnpike Toll Plaza 110 (I-80/I-90) East** is on the **Right**



Ohio Turnpike Alternate Route

**Eastbound Diversion for
Shannon Road Access Drive (Salt
Dome)
Milepost 93.1**

- Exit **Ohio Turnpike (I-80/I-90) East** at **Milepost 93.1**
- Turn **Left** onto **Shannon Road South** (0.7 mi.)
- Turn **Right** onto **Werth Road South** (0.5 mi.)
- Turn **Left** onto **Kelly Road East** (0.5 mi.)
- Turn **Right** onto **North Township Line Road South** (0.6 mi.)
- Turn **Left** onto **US 6 East** (14.3 mi.)
- Take **Ramp** to **SR 2 East** (3.8 mi.)
- Take **Ramp** to **SR 4 South** (4.3 mi.)
- Destination **Ohio Turnpike Toll Plaza 110 (I-80/I-90) East** is on the **Right**



Ohio Turnpike Alternate Route

**Eastbound Diversion for
Shannon Road Access Drive (Salt
Dome)
Milepost 93.1**

- Exit **Ohio Turnpike (I-80/I-90) East** at **Milepost 93.1**
- Turn **Left** onto **Shannon Road South** (0.7 mi.)
- Turn **Right** onto **Werth Road South** (0.5 mi.)
- Turn **Left** onto **Kelly Road East** (0.5 mi.)
- Turn **Right** onto **North Township Line Road South** (0.6 mi.)
- Turn **Left** onto **US 6 East** (14.3 mi.)
- Take **Ramp** to **SR 2 East** (3.8 mi.)
- Take **Ramp** to **SR 4 South** (4.3 mi.)
- Destination **Ohio Turnpike Toll Plaza 110 (I-80/I-90) East** is on the **Right**



Ohio Turnpike Alternate Route

**Eastbound Diversion for
Shannon Road Access Drive (Salt
Dome)
Milepost 93.1**

- Exit **Ohio Turnpike (I-80/I-90) East** at **Milepost 93.1**
- Turn **Left** onto **Shannon Road South** (0.7 mi.)
- Turn **Right** onto **Werth Road South** (0.5 mi.)
- Turn **Left** onto **Kelly Road East** (0.5 mi.)
- Turn **Right** onto **North Township Line Road South** (0.6 mi.)
- Turn **Left** onto **US 6 East** (14.3 mi.)
- Take **Ramp** to **SR 2 East** (3.8 mi.)
- Take **Ramp** to **SR 4 South** (4.3 mi.)
- Destination **Ohio Turnpike Toll Plaza 110 (I-80/I-90) East** is on the **Right**





Ohio Turnpike Alternate Route

**Westbound Diversion for
Shannon Road Access Drive
Milepost 93.1**

- Exit **Ohio Turnpike (I-80/I-90) West** at **Milepost 93.1**
- Turn **Left** onto **Shannon Road South** (0.7 mi.)
- Turn **Right** onto **Werth Road South** (0.5 mi.)
- Turn **Left** onto **Kelly Road East** (0.5 mi.)
- Turn **Right** onto **North Township Line Road South** (0.6 mi.)
- Turn **Right** onto **US 6 West** (1.1 mi.)
- Take **Ramp** to **US 20 West / SR 19 North** (1.7 mi.)
- Take **Exit 101** to **SR 53 North** (0.2 mi)
- Turn **Left** onto **SR 53 North** (2.1 mi.)
- Destination **Ohio Turnpike Toll Plaza 91 (I-80/I-90) West** is on the **Right**



Ohio Turnpike Alternate Route

**Westbound Diversion for
Shannon Road Access Drive
Milepost 93.1**

- Exit **Ohio Turnpike (I-80/I-90) West** at **Milepost 93.1**
- Turn **Left** onto **Shannon Road South** (0.7 mi.)
- Turn **Right** onto **Werth Road South** (0.5 mi.)
- Turn **Left** onto **Kelly Road East** (0.5 mi.)
- Turn **Right** onto **North Township Line Road South** (0.6 mi.)
- Turn **Right** onto **US 6 West** (1.1 mi.)
- Take **Ramp** to **US 20 West / SR 19 North** (1.7 mi.)
- Take **Exit 101** to **SR 53 North** (0.2 mi)
- Turn **Left** onto **SR 53 North** (2.1 mi.)
- Destination **Ohio Turnpike Toll Plaza 91 (I-80/I-90) West** is on the **Right**



Ohio Turnpike Alternate Route

**Westbound Diversion for
Shannon Road Access Drive
Milepost 93.1**

- Exit **Ohio Turnpike (I-80/I-90) West** at **Milepost 93.1**
- Turn **Left** onto **Shannon Road South** (0.7 mi.)
- Turn **Right** onto **Werth Road South** (0.5 mi.)
- Turn **Left** onto **Kelly Road East** (0.5 mi.)
- Turn **Right** onto **North Township Line Road South** (0.6 mi.)
- Turn **Right** onto **US 6 West** (1.1 mi.)
- Take **Ramp** to **US 20 West / SR 19 North** (1.7 mi.)
- Take **Exit 101** to **SR 53 North** (0.2 mi)
- Turn **Left** onto **SR 53 North** (2.1 mi.)
- Destination **Ohio Turnpike Toll Plaza 91 (I-80/I-90) West** is on the **Right**



Ohio Turnpike Alternate Route

**Westbound Diversion for
Shannon Road Access Drive
Milepost 93.1**

- Exit **Ohio Turnpike (I-80/I-90) West** at **Milepost 93.1**
- Turn **Left** onto **Shannon Road South** (0.7 mi.)
- Turn **Right** onto **Werth Road South** (0.5 mi.)
- Turn **Left** onto **Kelly Road East** (0.5 mi.)
- Turn **Right** onto **North Township Line Road South** (0.6 mi.)
- Turn **Right** onto **US 6 West** (1.1 mi.)
- Take **Ramp** to **US 20 West / SR 19 North** (1.7 mi.)
- Take **Exit 101** to **SR 53 North** (0.2 mi)
- Turn **Left** onto **SR 53 North** (2.1 mi.)
- Destination **Ohio Turnpike Toll Plaza 91 (I-80/I-90) West** is on the **Right**





Ohio Turnpike Alternate Route

**Eastbound Diversion for
Commodore Perry Service Plaza
Back Gate
Milepost 100.0**

- Exit **Ohio Turnpike (I-80/I-90) East** at **Milepost 100.0**
- Turn **Right** onto **Yorktown Road South** (3.3 mi.)
- Turn **Right** onto **SR 101 West** (1.1 mi.)
- Turn **Left** onto **US 20 East** (9.7 mi.)
- Turn **Left** onto **SR 4 North** (5.6 mi.)
- Destination **Ohio Turnpike Toll Plaza 110 (I-80/I-90)**
East is on the Left



Ohio Turnpike Alternate Route

**Eastbound Diversion for
Commodore Perry Service Plaza
Back Gate
Milepost 100.0**

- Exit **Ohio Turnpike (I-80/I-90) East** at **Milepost 100.0**
- Turn **Right** onto **Yorktown Road South** (3.3 mi.)
- Turn **Right** onto **SR 101 West** (1.1 mi.)
- Turn **Left** onto **US 20 East** (9.7 mi.)
- Turn **Left** onto **SR 4 North** (5.6 mi.)
- Destination **Ohio Turnpike Toll Plaza 110 (I-80/I-90)**
East is on the Left



Ohio Turnpike Alternate Route

**Eastbound Diversion for
Commodore Perry Service Plaza
Back Gate
Milepost 100.0**

- Exit **Ohio Turnpike (I-80/I-90) East** at **Milepost 100.0**
- Turn **Right** onto **Yorktown Road South** (3.3 mi.)
- Turn **Right** onto **SR 101 West** (1.1 mi.)
- Turn **Left** onto **US 20 East** (9.7 mi.)
- Turn **Left** onto **SR 4 North** (5.6 mi.)
- Destination **Ohio Turnpike Toll Plaza 110 (I-80/I-90)**
East is on the Left



Ohio Turnpike Alternate Route

**Eastbound Diversion for
Commodore Perry Service Plaza
Back Gate
Milepost 100.0**

- Exit **Ohio Turnpike (I-80/I-90) East** at **Milepost 100.0**
- Turn **Right** onto **Yorktown Road South** (3.3 mi.)
- Turn **Right** onto **SR 101 West** (1.1 mi.)
- Turn **Left** onto **US 20 East** (9.7 mi.)
- Turn **Left** onto **SR 4 North** (5.6 mi.)
- Destination **Ohio Turnpike Toll Plaza 110 (I-80/I-90)**
East is on the Left





Ohio Turnpike Alternate Route

**Eastbound Diversion for
Commodore Perry Service Plaza
Back Gate
Milepost 100.0**

- Exit **Ohio Turnpike (I-80/I-90) East** at **Milepost 100.0**
- Turn **Left** onto **Yorktown Road North** (3.1 mi.)
- Turn **Right** onto **US 6 East** (9.4 mi.)
- Take **Ramp** to **SR 2 East** (3.8 mi.)
- Take **Ramp** to **SR 4 South** (4.3 mi.)
- Destination **Ohio Turnpike Toll Plaza 110 (I-80/I-90)**
East is on the Right



Ohio Turnpike Alternate Route

**Eastbound Diversion for
Commodore Perry Service Plaza
Back Gate
Milepost 100.0**

- Exit **Ohio Turnpike (I-80/I-90) East** at **Milepost 100.0**
- Turn **Left** onto **Yorktown Road North** (3.1 mi.)
- Turn **Right** onto **US 6 East** (9.4 mi.)
- Take **Ramp** to **SR 2 East** (3.8 mi.)
- Take **Ramp** to **SR 4 South** (4.3 mi.)
- Destination **Ohio Turnpike Toll Plaza 110 (I-80/I-90)**
East is on the Right



Ohio Turnpike Alternate Route

**Eastbound Diversion for
Commodore Perry Service Plaza
Back Gate
Milepost 100.0**

- Exit **Ohio Turnpike (I-80/I-90) East** at **Milepost 100.0**
- Turn **Left** onto **Yorktown Road North** (3.1 mi.)
- Turn **Right** onto **US 6 East** (9.4 mi.)
- Take **Ramp** to **SR 2 East** (3.8 mi.)
- Take **Ramp** to **SR 4 South** (4.3 mi.)
- Destination **Ohio Turnpike Toll Plaza 110 (I-80/I-90)**
East is on the Right



Ohio Turnpike Alternate Route

**Eastbound Diversion for
Commodore Perry Service Plaza
Back Gate
Milepost 100.0**

- Exit **Ohio Turnpike (I-80/I-90) East** at **Milepost 100.0**
- Turn **Left** onto **Yorktown Road North** (3.1 mi.)
- Turn **Right** onto **US 6 East** (9.4 mi.)
- Take **Ramp** to **SR 2 East** (3.8 mi.)
- Take **Ramp** to **SR 4 South** (4.3 mi.)
- Destination **Ohio Turnpike Toll Plaza 110 (I-80/I-90)**
East is on the Right





Ohio Turnpike Alternate Route

**Westbound Diversion for
Erie Island Service Plaza Back
Gate
Milepost 100.0**

- Exit **Ohio Turnpike (I-80/I-90) West** at **Milepost 100.0**
- Turn **Left** onto **Yorktown Road North** (0.1 mi.)
- Turn **Left** onto **SR 412 West** (6.3 mi.)
- Take **Ramp** to **US 6 West / US 20 West / SR 19 North** (2.4 mi.)
- Take **Exit 101** to **SR 53 North** (0.2 mi)
- Turn **Left** onto **SR 53 North** (2.1 mi.)
- Destination **Ohio Turnpike Toll Plaza 91 (I-80/I-90)**
West is on the Right



Ohio Turnpike Alternate Route

**Westbound Diversion for
Erie Island Service Plaza Back
Gate
Milepost 100.0**

- Exit **Ohio Turnpike (I-80/I-90) West** at **Milepost 100.0**
- Turn **Left** onto **Yorktown Road North** (0.1 mi.)
- Turn **Left** onto **SR 412 West** (6.3 mi.)
- Take **Ramp** to **US 6 West / US 20 West / SR 19 North** (2.4 mi.)
- Take **Exit 101** to **SR 53 North** (0.2 mi)
- Turn **Left** onto **SR 53 North** (2.1 mi.)
- Destination **Ohio Turnpike Toll Plaza 91 (I-80/I-90)**
West is on the Right



Ohio Turnpike Alternate Route

**Westbound Diversion for
Erie Island Service Plaza Back
Gate
Milepost 100.0**

- Exit **Ohio Turnpike (I-80/I-90) West** at **Milepost 100.0**
- Turn **Left** onto **Yorktown Road North** (0.1 mi.)
- Turn **Left** onto **SR 412 West** (6.3 mi.)
- Take **Ramp** to **US 6 West / US 20 West / SR 19 North** (2.4 mi.)
- Take **Exit 101** to **SR 53 North** (0.2 mi)
- Turn **Left** onto **SR 53 North** (2.1 mi.)
- Destination **Ohio Turnpike Toll Plaza 91 (I-80/I-90)**
West is on the Right



Ohio Turnpike Alternate Route

**Westbound Diversion for
Erie Island Service Plaza Back
Gate
Milepost 100.0**

- Exit **Ohio Turnpike (I-80/I-90) West** at **Milepost 100.0**
- Turn **Left** onto **Yorktown Road North** (0.1 mi.)
- Turn **Left** onto **SR 412 West** (6.3 mi.)
- Take **Ramp** to **US 6 West / US 20 West / SR 19 North** (2.4 mi.)
- Take **Exit 101** to **SR 53 North** (0.2 mi)
- Turn **Left** onto **SR 53 North** (2.1 mi.)
- Destination **Ohio Turnpike Toll Plaza 91 (I-80/I-90)**
West is on the Right





Ohio Turnpike Alternate Route

**Westbound Diversion for
Erie Island Service Plaza Back
Gate
Milepost 100.0**

- Exit **Ohio Turnpike (I-80/I-90) West** at **Milepost 100.0**
- Turn **Left** onto **Yorktown Road North** (0.1 mi.)
- Turn **Left** onto **SR 412 West** (1.0 mi.)
- Turn **Right** onto **SR 510 North** (2.7 mi.)
- Turn **Left** onto **US 6 West** (8.0 mi.)
- Take **Ramp** to **US 6 West / US 20 West / SR 19 North** (1.7 mi.)
- Take **Exit 101** to **SR 53 North** (0.2 mi)
- Turn **Left** onto **SR 53 North** (2.1 mi.)
- Destination **Ohio Turnpike Toll Plaza 91 (I-80/I-90) West** is on the **Right**



Ohio Turnpike Alternate Route

**Westbound Diversion for
Erie Island Service Plaza Back
Gate
Milepost 100.0**

- Exit **Ohio Turnpike (I-80/I-90) West** at **Milepost 100.0**
- Turn **Left** onto **Yorktown Road North** (0.1 mi.)
- Turn **Left** onto **SR 412 West** (1.0 mi.)
- Turn **Right** onto **SR 510 North** (2.7 mi.)
- Turn **Left** onto **US 6 West** (8.0 mi.)
- Take **Ramp** to **US 6 West / US 20 West / SR 19 North** (1.7 mi.)
- Take **Exit 101** to **SR 53 North** (0.2 mi)
- Turn **Left** onto **SR 53 North** (2.1 mi.)
- Destination **Ohio Turnpike Toll Plaza 91 (I-80/I-90) West** is on the **Right**



Ohio Turnpike Alternate Route

**Westbound Diversion for
Erie Island Service Plaza Back
Gate
Milepost 100.0**

- Exit **Ohio Turnpike (I-80/I-90) West** at **Milepost 100.0**
- Turn **Left** onto **Yorktown Road North** (0.1 mi.)
- Turn **Left** onto **SR 412 West** (1.0 mi.)
- Turn **Right** onto **SR 510 North** (2.7 mi.)
- Turn **Left** onto **US 6 West** (8.0 mi.)
- Take **Ramp** to **US 6 West / US 20 West / SR 19 North** (1.7 mi.)
- Take **Exit 101** to **SR 53 North** (0.2 mi)
- Turn **Left** onto **SR 53 North** (2.1 mi.)
- Destination **Ohio Turnpike Toll Plaza 91 (I-80/I-90) West** is on the **Right**



Ohio Turnpike Alternate Route

**Westbound Diversion for
Erie Island Service Plaza Back
Gate
Milepost 100.0**

- Exit **Ohio Turnpike (I-80/I-90) West** at **Milepost 100.0**
- Turn **Left** onto **Yorktown Road North** (0.1 mi.)
- Turn **Left** onto **SR 412 West** (1.0 mi.)
- Turn **Right** onto **SR 510 North** (2.7 mi.)
- Turn **Left** onto **US 6 West** (8.0 mi.)
- Take **Ramp** to **US 6 West / US 20 West / SR 19 North** (1.7 mi.)
- Take **Exit 101** to **SR 53 North** (0.2 mi)
- Turn **Left** onto **SR 53 North** (2.1 mi.)
- Destination **Ohio Turnpike Toll Plaza 91 (I-80/I-90) West** is on the **Right**





Ohio Turnpike Alternate Route

Eastbound Diversion for Fuller Road Access Drive Milepost 100.7

- Exit **Ohio Turnpike (I-80/I-90) East** at **Milepost 100.7**
- Turn **Left** onto **Fuller Road West** (0.4 mi.)
- Turn **Right** onto **SR 101 West** (1.1 mi.)
- Turn **Left** onto **US 20 East** (9.7 mi.)
- Turn **Left** onto **SR 4 North** (5.6 mi.)
- Destination **Ohio Turnpike Toll Plaza 110 (I-80/I-90) East** is on the **Left**



Ohio Turnpike Alternate Route

Eastbound Diversion for Fuller Road Access Drive Milepost 100.7

- Exit **Ohio Turnpike (I-80/I-90) East** at **Milepost 100.7**
- Turn **Left** onto **Fuller Road West** (0.4 mi.)
- Turn **Right** onto **SR 101 West** (1.1 mi.)
- Turn **Left** onto **US 20 East** (9.7 mi.)
- Turn **Left** onto **SR 4 North** (5.6 mi.)
- Destination **Ohio Turnpike Toll Plaza 110 (I-80/I-90) East** is on the **Left**



Ohio Turnpike Alternate Route

Eastbound Diversion for Fuller Road Access Drive Milepost 100.7

- Exit **Ohio Turnpike (I-80/I-90) East** at **Milepost 100.7**
- Turn **Left** onto **Fuller Road West** (0.4 mi.)
- Turn **Right** onto **SR 101 West** (1.1 mi.)
- Turn **Left** onto **US 20 East** (9.7 mi.)
- Turn **Left** onto **SR 4 North** (5.6 mi.)
- Destination **Ohio Turnpike Toll Plaza 110 (I-80/I-90) East** is on the **Left**



Ohio Turnpike Alternate Route

Eastbound Diversion for Fuller Road Access Drive Milepost 100.7

- Exit **Ohio Turnpike (I-80/I-90) East** at **Milepost 100.7**
- Turn **Left** onto **Fuller Road West** (0.4 mi.)
- Turn **Right** onto **SR 101 West** (1.1 mi.)
- Turn **Left** onto **US 20 East** (9.7 mi.)
- Turn **Left** onto **SR 4 North** (5.6 mi.)
- Destination **Ohio Turnpike Toll Plaza 110 (I-80/I-90) East** is on the **Left**





Ohio Turnpike Alternate Route

Eastbound Diversion for Fuller Road Access Drive Milepost 100.7

- Exit **Ohio Turnpike (I-80/I-90) East** at **Milepost 100.7**
- Turn **Left** onto **Fuller Road West** (0.4 mi.)
- Turn **Right** onto **US 6 East** (9.4 mi.)
- Take **Ramp** to **SR 2 East** (3.8 mi.)
- Take **Ramp** to **SR 4 South** (4.3 mi.)
- Destination **Ohio Turnpike Toll Plaza 110 (I-80/I-90) East** is on the **Right**



Ohio Turnpike Alternate Route

Eastbound Diversion for Fuller Road Access Drive Milepost 100.7

- Exit **Ohio Turnpike (I-80/I-90) East** at **Milepost 100.7**
- Turn **Left** onto **Fuller Road West** (0.4 mi.)
- Turn **Right** onto **US 6 East** (9.4 mi.)
- Take **Ramp** to **SR 2 East** (3.8 mi.)
- Take **Ramp** to **SR 4 South** (4.3 mi.)
- Destination **Ohio Turnpike Toll Plaza 110 (I-80/I-90) East** is on the **Right**



Ohio Turnpike Alternate Route

Eastbound Diversion for Fuller Road Access Drive Milepost 100.7

- Exit **Ohio Turnpike (I-80/I-90) East** at **Milepost 100.7**
- Turn **Left** onto **Fuller Road West** (0.4 mi.)
- Turn **Right** onto **US 6 East** (9.4 mi.)
- Take **Ramp** to **SR 2 East** (3.8 mi.)
- Take **Ramp** to **SR 4 South** (4.3 mi.)
- Destination **Ohio Turnpike Toll Plaza 110 (I-80/I-90) East** is on the **Right**



Ohio Turnpike Alternate Route

Eastbound Diversion for Fuller Road Access Drive Milepost 100.7

- Exit **Ohio Turnpike (I-80/I-90) East** at **Milepost 100.7**
- Turn **Left** onto **Fuller Road West** (0.4 mi.)
- Turn **Right** onto **US 6 East** (9.4 mi.)
- Take **Ramp** to **SR 2 East** (3.8 mi.)
- Take **Ramp** to **SR 4 South** (4.3 mi.)
- Destination **Ohio Turnpike Toll Plaza 110 (I-80/I-90) East** is on the **Right**





Ohio Turnpike Alternate Route

Westbound Diversion for Fuller Road Access Drive Milepost 100.7

- Exit **Ohio Turnpike (I-80/I-90) West** at Milepost **100.7**
- Continue **Straight** on **Fuller Drive East** (0.5 mi.)
- Turn **Left** onto **Vickery Road North** (0.5 mi.)
- Turn **Left** onto **SR 412 West** (7.3 mi.)
- Take **Ramp** to **US 6 West / US 20 West / SR 19 North** (2.4 mi.)
- Take **Exit 101** to **SR 53 North** (0.2 mi)
- Turn **Left** onto **SR 53 North** (2.1 mi.)
- Destination **Ohio Turnpike Toll Plaza 91 (I-80/I-90) West** is on the **Right**



Ohio Turnpike Alternate Route

Westbound Diversion for Fuller Road Access Drive Milepost 100.7

- Exit **Ohio Turnpike (I-80/I-90) West** at Milepost **100.7**
- Continue **Straight** on **Fuller Drive East** (0.5 mi.)
- Turn **Left** onto **Vickery Road North** (0.5 mi.)
- Turn **Left** onto **SR 412 West** (7.3 mi.)
- Take **Ramp** to **US 6 West / US 20 West / SR 19 North** (2.4 mi.)
- Take **Exit 101** to **SR 53 North** (0.2 mi)
- Turn **Left** onto **SR 53 North** (2.1 mi.)
- Destination **Ohio Turnpike Toll Plaza 91 (I-80/I-90) West** is on the **Right**



Ohio Turnpike Alternate Route

Westbound Diversion for Fuller Road Access Drive Milepost 100.7

- Exit **Ohio Turnpike (I-80/I-90) West** at Milepost **100.7**
- Continue **Straight** on **Fuller Drive East** (0.5 mi.)
- Turn **Left** onto **Vickery Road North** (0.5 mi.)
- Turn **Left** onto **SR 412 West** (7.3 mi.)
- Take **Ramp** to **US 6 West / US 20 West / SR 19 North** (2.4 mi.)
- Take **Exit 101** to **SR 53 North** (0.2 mi)
- Turn **Left** onto **SR 53 North** (2.1 mi.)
- Destination **Ohio Turnpike Toll Plaza 91 (I-80/I-90) West** is on the **Right**



Ohio Turnpike Alternate Route

Westbound Diversion for Fuller Road Access Drive Milepost 100.7

- Exit **Ohio Turnpike (I-80/I-90) West** at Milepost **100.7**
- Continue **Straight** on **Fuller Drive East** (0.5 mi.)
- Turn **Left** onto **Vickery Road North** (0.5 mi.)
- Turn **Left** onto **SR 412 West** (7.3 mi.)
- Take **Ramp** to **US 6 West / US 20 West / SR 19 North** (2.4 mi.)
- Take **Exit 101** to **SR 53 North** (0.2 mi)
- Turn **Left** onto **SR 53 North** (2.1 mi.)
- Destination **Ohio Turnpike Toll Plaza 91 (I-80/I-90) West** is on the **Right**





Ohio Turnpike Alternate Route

Westbound Diversion for Fuller Road Access Drive Milepost 100.7

- Exit **Ohio Turnpike (I-80/I-90) West** at Milepost **100.7**
- Continue **Straight** on **Fuller Drive East** (0.5 mi.)
- Turn **Left** onto **Vickery North** (0.5 mi.)
- Turn **Left** onto **SR 412 West** (2.0 mi.)
- Turn **Right** onto **SR 510 North** (2.7 mi.)
- Turn **Left** onto **US 6 West** (8.0 mi.)
- Take **Ramp** to **US 6 West / US 20 West / SR 19 North** (1.7 mi.)
- Take **Exit 101** to **SR 53 North** (0.2 mi)
- Turn **Left** onto **SR 53 North** (2.1 mi.)
- Destination **Ohio Turnpike Toll Plaza 91 (I-80/I-90) West** is on the **Right**



Alternate



Ohio Turnpike Alternate Route

Westbound Diversion for Fuller Road Access Drive Milepost 100.7

- Exit **Ohio Turnpike (I-80/I-90) West** at Milepost **100.7**
- Continue **Straight** on **Fuller Drive East** (0.5 mi.)
- Turn **Left** onto **Vickery North** (0.5 mi.)
- Turn **Left** onto **SR 412 West** (2.0 mi.)
- Turn **Right** onto **SR 510 North** (2.7 mi.)
- Turn **Left** onto **US 6 West** (8.0 mi.)
- Take **Ramp** to **US 6 West / US 20 West / SR 19 North** (1.7 mi.)
- Take **Exit 101** to **SR 53 North** (0.2 mi)
- Turn **Left** onto **SR 53 North** (2.1 mi.)
- Destination **Ohio Turnpike Toll Plaza 91 (I-80/I-90) West** is on the **Right**



Alternate



Ohio Turnpike Alternate Route

Westbound Diversion for Fuller Road Access Drive Milepost 100.7

- Exit **Ohio Turnpike (I-80/I-90) West** at Milepost **100.7**
- Continue **Straight** on **Fuller Drive East** (0.5 mi.)
- Turn **Left** onto **Vickery North** (0.5 mi.)
- Turn **Left** onto **SR 412 West** (2.0 mi.)
- Turn **Right** onto **SR 510 North** (2.7 mi.)
- Turn **Left** onto **US 6 West** (8.0 mi.)
- Take **Ramp** to **US 6 West / US 20 West / SR 19 North** (1.7 mi.)
- Take **Exit 101** to **SR 53 North** (0.2 mi)
- Turn **Left** onto **SR 53 North** (2.1 mi.)
- Destination **Ohio Turnpike Toll Plaza 91 (I-80/I-90) West** is on the **Right**



Alternate



Ohio Turnpike Alternate Route

Westbound Diversion for Fuller Road Access Drive Milepost 100.7

- Exit **Ohio Turnpike (I-80/I-90) West** at Milepost **100.7**
- Continue **Straight** on **Fuller Drive East** (0.5 mi.)
- Turn **Left** onto **Vickery North** (0.5 mi.)
- Turn **Left** onto **SR 412 West** (2.0 mi.)
- Turn **Right** onto **SR 510 North** (2.7 mi.)
- Turn **Left** onto **US 6 West** (8.0 mi.)
- Take **Ramp** to **US 6 West / US 20 West / SR 19 North** (1.7 mi.)
- Take **Exit 101** to **SR 53 North** (0.2 mi)
- Turn **Left** onto **SR 53 North** (2.1 mi.)
- Destination **Ohio Turnpike Toll Plaza 91 (I-80/I-90) West** is on the **Right**



Alternate



Ohio Turnpike Alternate Route

**Westbound Diversion for
Castalia Maintenance Building
Access Drive
Milepost 106.8**

- Exit **Ohio Turnpike (I-80/I-90) West** at **Milepost 106.8**
- Turn **Left** onto **SR 269 North** (3.3 mi.)
- Turn **Left** onto **SR 101 West** (2.9 mi.)
- Turn **Right** onto **SR 412 West** (12.0 mi.)
- Take **Ramp** to **US 6 West / US 20 West / SR 19 North** (2.4 mi.)
- Take **Exit 101** to **SR 53 North** (0.2 mi)
- Turn **Left** onto **SR 53 North** (2.1 mi.)
- Destination **Ohio Turnpike Toll Plaza 91 (I-80/I-90) West** is on the **Right**



Ohio Turnpike Alternate Route

**Westbound Diversion for
Castalia Maintenance Building
Access Drive
Milepost 106.8**

- Exit **Ohio Turnpike (I-80/I-90) West** at **Milepost 106.8**
- Turn **Left** onto **SR 269 North** (3.3 mi.)
- Turn **Left** onto **SR 101 West** (2.9 mi.)
- Turn **Right** onto **SR 412 West** (12.0 mi.)
- Take **Ramp** to **US 6 West / US 20 West / SR 19 North** (2.4 mi.)
- Take **Exit 101** to **SR 53 North** (0.2 mi)
- Turn **Left** onto **SR 53 North** (2.1 mi.)
- Destination **Ohio Turnpike Toll Plaza 91 (I-80/I-90) West** is on the **Right**



Ohio Turnpike Alternate Route

**Westbound Diversion for
Castalia Maintenance Building
Access Drive
Milepost 106.8**

- Exit **Ohio Turnpike (I-80/I-90) West** at **Milepost 106.8**
- Turn **Left** onto **SR 269 North** (3.3 mi.)
- Turn **Left** onto **SR 101 West** (2.9 mi.)
- Turn **Right** onto **SR 412 West** (12.0 mi.)
- Take **Ramp** to **US 6 West / US 20 West / SR 19 North** (2.4 mi.)
- Take **Exit 101** to **SR 53 North** (0.2 mi)
- Turn **Left** onto **SR 53 North** (2.1 mi.)
- Destination **Ohio Turnpike Toll Plaza 91 (I-80/I-90) West** is on the **Right**



Ohio Turnpike Alternate Route

**Westbound Diversion for
Castalia Maintenance Building
Access Drive
Milepost 106.8**

- Exit **Ohio Turnpike (I-80/I-90) West** at **Milepost 106.8**
- Turn **Left** onto **SR 269 North** (3.3 mi.)
- Turn **Left** onto **SR 101 West** (2.9 mi.)
- Turn **Right** onto **SR 412 West** (12.0 mi.)
- Take **Ramp** to **US 6 West / US 20 West / SR 19 North** (2.4 mi.)
- Take **Exit 101** to **SR 53 North** (0.2 mi)
- Turn **Left** onto **SR 53 North** (2.1 mi.)
- Destination **Ohio Turnpike Toll Plaza 91 (I-80/I-90) West** is on the **Right**





Ohio Turnpike Alternate Route

**Westbound Diversion for
Castalia Maintenance Building
Access Drive
Milepost 106.8**

- Exit **Ohio Turnpike (I-80/I-90) West** at Milepost 106.8
- Turn **Right** onto **SR 269 South** (5.3 mi.)
- Turn **Right** onto **US 20 West** (16.1 mi.)
- Take **Exit 101** to **SR 53 North** (0.2 mi)
- Turn **Left** onto **SR 53 North** (2.1 mi.)
- Destination **Ohio Turnpike Toll Plaza 91 (I-80/I-90)**
West is on the Right



Ohio Turnpike Alternate Route

**Westbound Diversion for
Castalia Maintenance Building
Access Drive
Milepost 106.8**

- Exit **Ohio Turnpike (I-80/I-90) West** at Milepost 106.8
- Turn **Right** onto **SR 269 South** (5.3 mi.)
- Turn **Right** onto **US 20 West** (16.1 mi.)
- Take **Exit 101** to **SR 53 North** (0.2 mi)
- Turn **Left** onto **SR 53 North** (2.1 mi.)
- Destination **Ohio Turnpike Toll Plaza 91 (I-80/I-90)**
West is on the Right



Ohio Turnpike Alternate Route

**Westbound Diversion for
Castalia Maintenance Building
Access Drive
Milepost 106.8**

- Exit **Ohio Turnpike (I-80/I-90) West** at Milepost 106.8
- Turn **Right** onto **SR 269 South** (5.3 mi.)
- Turn **Right** onto **US 20 West** (16.1 mi.)
- Take **Exit 101** to **SR 53 North** (0.2 mi)
- Turn **Left** onto **SR 53 North** (2.1 mi.)
- Destination **Ohio Turnpike Toll Plaza 91 (I-80/I-90)**
West is on the Right



Ohio Turnpike Alternate Route

**Westbound Diversion for
Castalia Maintenance Building
Access Drive
Milepost 106.8**

- Exit **Ohio Turnpike (I-80/I-90) West** at Milepost 106.8
- Turn **Right** onto **SR 269 South** (5.3 mi.)
- Turn **Right** onto **US 20 West** (16.1 mi.)
- Take **Exit 101** to **SR 53 North** (0.2 mi)
- Turn **Left** onto **SR 53 North** (2.1 mi.)
- Destination **Ohio Turnpike Toll Plaza 91 (I-80/I-90)**
West is on the Right





Ohio Turnpike Alternate Route

**Eastbound Diversion for
Castalia Maintenance Building
Access Drive
Milepost 106.9**

- Exit **Ohio Turnpike (I-80/I-90) East** at **Milepost 106.9**
- Turn **Left** onto **SR 269 South** (0.4 mi.)
- Turn **Right** onto **Portland Road East** (3.9 mi.)
- Turn **Right** onto **SR 4 South** (0.4 mi.)
- Destination **Ohio Turnpike Toll Plaza 110 (I-80/I-90)**
East is on the Right



Ohio Turnpike Alternate Route

**Eastbound Diversion for
Castalia Maintenance Building
Access Drive
Milepost 106.9**

- Exit **Ohio Turnpike (I-80/I-90) East** at **Milepost 106.9**
- Turn **Left** onto **SR 269 South** (0.4 mi.)
- Turn **Right** onto **Portland Road East** (3.9 mi.)
- Turn **Right** onto **SR 4 South** (0.4 mi.)
- Destination **Ohio Turnpike Toll Plaza 110 (I-80/I-90)**
East is on the Right



Ohio Turnpike Alternate Route

**Eastbound Diversion for
Castalia Maintenance Building
Access Drive
Milepost 106.9**

- Exit **Ohio Turnpike (I-80/I-90) East** at **Milepost 106.9**
- Turn **Left** onto **SR 269 South** (0.4 mi.)
- Turn **Right** onto **Portland Road East** (3.9 mi.)
- Turn **Right** onto **SR 4 South** (0.4 mi.)
- Destination **Ohio Turnpike Toll Plaza 110 (I-80/I-90)**
East is on the Right



Ohio Turnpike Alternate Route

**Eastbound Diversion for
Castalia Maintenance Building
Access Drive
Milepost 106.9**

- Exit **Ohio Turnpike (I-80/I-90) East** at **Milepost 106.9**
- Turn **Left** onto **SR 269 South** (0.4 mi.)
- Turn **Right** onto **Portland Road East** (3.9 mi.)
- Turn **Right** onto **SR 4 South** (0.4 mi.)
- Destination **Ohio Turnpike Toll Plaza 110 (I-80/I-90)**
East is on the Right





Ohio Turnpike Alternate Route

**Eastbound Diversion for
Castalia Maintenance Building
Access Drive
Milepost 106.9**

- Exit **Ohio Turnpike (I-80/I-90) East** at **Milepost 106.9**
- Turn **Right** onto **SR 269 North** (1.2 mi.)
- Turn **Right** onto **Mason Road East** (4.0 mi.)
- Turn **Right** onto **SR 4 South** (1.3 mi.)
- Destination **Ohio Turnpike Toll Plaza 110 (I-80/I-90)**
East is on the Right



Ohio Turnpike Alternate Route

**Eastbound Diversion for
Castalia Maintenance Building
Access Drive
Milepost 106.9**

- Exit **Ohio Turnpike (I-80/I-90) East** at **Milepost 106.9**
- Turn **Right** onto **SR 269 North** (1.2 mi.)
- Turn **Right** onto **Mason Road East** (4.0 mi.)
- Turn **Right** onto **SR 4 South** (1.3 mi.)
- Destination **Ohio Turnpike Toll Plaza 110 (I-80/I-90)**
East is on the Right



Ohio Turnpike Alternate Route

**Eastbound Diversion for
Castalia Maintenance Building
Access Drive
Milepost 106.9**

- Exit **Ohio Turnpike (I-80/I-90) East** at **Milepost 106.9**
- Turn **Right** onto **SR 269 North** (1.2 mi.)
- Turn **Right** onto **Mason Road East** (4.0 mi.)
- Turn **Right** onto **SR 4 South** (1.3 mi.)
- Destination **Ohio Turnpike Toll Plaza 110 (I-80/I-90)**
East is on the Right



Ohio Turnpike Alternate Route

**Eastbound Diversion for
Castalia Maintenance Building
Access Drive
Milepost 106.9**

- Exit **Ohio Turnpike (I-80/I-90) East** at **Milepost 106.9**
- Turn **Right** onto **SR 269 North** (1.2 mi.)
- Turn **Right** onto **Mason Road East** (4.0 mi.)
- Turn **Right** onto **SR 4 South** (1.3 mi.)
- Destination **Ohio Turnpike Toll Plaza 110 (I-80/I-90)**
East is on the Right





Ohio Turnpike Alternate Route

**Eastbound Diversion for
Portland Road Access Drive
Milepost 109.4**

- Exit **Ohio Turnpike (I-80/I-90) East** at **Milepost 109.4**
- Turn **Right** onto **Portland Road East** (1.6 mi.)
- Turn **Right** onto **SR 4 South** (0.4 mi.)
- Destination **Ohio Turnpike Toll Plaza 110 (I-80/I-90)**
East is on the Right



Ohio Turnpike Alternate Route

**Eastbound Diversion for
Portland Road Access Drive
Milepost 109.4**

- Exit **Ohio Turnpike (I-80/I-90) East** at **Milepost 109.4**
- Turn **Right** onto **Portland Road East** (1.6 mi.)
- Turn **Right** onto **SR 4 South** (0.4 mi.)
- Destination **Ohio Turnpike Toll Plaza 110 (I-80/I-90)**
East is on the Right



Ohio Turnpike Alternate Route

**Eastbound Diversion for
Portland Road Access Drive
Milepost 109.4**

- Exit **Ohio Turnpike (I-80/I-90) East** at **Milepost 109.4**
- Turn **Right** onto **Portland Road East** (1.6 mi.)
- Turn **Right** onto **SR 4 South** (0.4 mi.)
- Destination **Ohio Turnpike Toll Plaza 110 (I-80/I-90)**
East is on the Right



Ohio Turnpike Alternate Route

**Eastbound Diversion for
Portland Road Access Drive
Milepost 109.4**

- Exit **Ohio Turnpike (I-80/I-90) East** at **Milepost 109.4**
- Turn **Right** onto **Portland Road East** (1.6 mi.)
- Turn **Right** onto **SR 4 South** (0.4 mi.)
- Destination **Ohio Turnpike Toll Plaza 110 (I-80/I-90)**
East is on the Right





Ohio Turnpike Alternate Route

**Westbound Diversion for
Portland Road Access Drive
Milepost 109.4**

- Exit **Ohio Turnpike (I-80/I-90) West** at **Milepost 109.4**
- Turn **Left** onto **Portland Road West** (2.7 mi.)
- Turn **Right** onto **SR 269 North** (3.7 mi.)
- Turn **Left** onto **SR 101 West** (2.9 mi.)
- Turn **Right** onto **SR 412 West** (12.0 mi.)
- Take **Ramp** to **US 6 West / US 20 West / SR 19 North** (2.4 mi.)
- Take **Exit 101** to **SR 53 North** (0.2 mi)
- Turn **Left** onto **SR 53 North** (2.1 mi.)
- Destination **Ohio Turnpike Toll Plaza 91 (I-80/I-90) West** is on the **Right**



Ohio Turnpike Alternate Route

**Westbound Diversion for
Portland Road Access Drive
Milepost 109.4**

- Exit **Ohio Turnpike (I-80/I-90) West** at **Milepost 109.4**
- Turn **Left** onto **Portland Road West** (2.7 mi.)
- Turn **Right** onto **SR 269 North** (3.7 mi.)
- Turn **Left** onto **SR 101 West** (2.9 mi.)
- Turn **Right** onto **SR 412 West** (12.0 mi.)
- Take **Ramp** to **US 6 West / US 20 West / SR 19 North** (2.4 mi.)
- Take **Exit 101** to **SR 53 North** (0.2 mi)
- Turn **Left** onto **SR 53 North** (2.1 mi.)
- Destination **Ohio Turnpike Toll Plaza 91 (I-80/I-90) West** is on the **Right**



Ohio Turnpike Alternate Route

**Westbound Diversion for
Portland Road Access Drive
Milepost 109.4**

- Exit **Ohio Turnpike (I-80/I-90) West** at **Milepost 109.4**
- Turn **Left** onto **Portland Road West** (2.7 mi.)
- Turn **Right** onto **SR 269 North** (3.7 mi.)
- Turn **Left** onto **SR 101 West** (2.9 mi.)
- Turn **Right** onto **SR 412 West** (12.0 mi.)
- Take **Ramp** to **US 6 West / US 20 West / SR 19 North** (2.4 mi.)
- Take **Exit 101** to **SR 53 North** (0.2 mi)
- Turn **Left** onto **SR 53 North** (2.1 mi.)
- Destination **Ohio Turnpike Toll Plaza 91 (I-80/I-90) West** is on the **Right**



Ohio Turnpike Alternate Route

**Westbound Diversion for
Portland Road Access Drive
Milepost 109.4**

- Exit **Ohio Turnpike (I-80/I-90) West** at **Milepost 109.4**
- Turn **Left** onto **Portland Road West** (2.7 mi.)
- Turn **Right** onto **SR 269 North** (3.7 mi.)
- Turn **Left** onto **SR 101 West** (2.9 mi.)
- Turn **Right** onto **SR 412 West** (12.0 mi.)
- Take **Ramp** to **US 6 West / US 20 West / SR 19 North** (2.4 mi.)
- Take **Exit 101** to **SR 53 North** (0.2 mi)
- Turn **Left** onto **SR 53 North** (2.1 mi.)
- Destination **Ohio Turnpike Toll Plaza 91 (I-80/I-90) West** is on the **Right**





Ohio Turnpike Alternate Route

**Westbound Diversion for
Portland Road Access Drive
Milepost 109.4**

- Exit **Ohio Turnpike (I-80/I-90) West** at Milepost **109.4**
- Turn **Left** onto **Portland Road West** (2.7 mi.)
- Turn **Left** onto **SR 269 South** (4.9 mi.)
- Turn **Right** onto **US 20 West** (16.1 mi.)
- Take **Exit 101** to **SR 53 North** (0.2 mi)
- Turn **Left** onto **SR 53 North** (2.1 mi.)
- Destination **Ohio Turnpike Toll Plaza 91 (I-80/I-90)**
West is on the Right



Alternate



Ohio Turnpike Alternate Route

**Westbound Diversion for
Portland Road Access Drive
Milepost 109.4**

- Exit **Ohio Turnpike (I-80/I-90) West** at Milepost **109.4**
- Turn **Left** onto **Portland Road West** (2.7 mi.)
- Turn **Left** onto **SR 269 South** (4.9 mi.)
- Turn **Right** onto **US 20 West** (16.1 mi.)
- Take **Exit 101** to **SR 53 North** (0.2 mi)
- Turn **Left** onto **SR 53 North** (2.1 mi.)
- Destination **Ohio Turnpike Toll Plaza 91 (I-80/I-90)**
West is on the Right



Alternate



Ohio Turnpike Alternate Route

**Westbound Diversion for
Portland Road Access Drive
Milepost 109.4**

- Exit **Ohio Turnpike (I-80/I-90) West** at Milepost **109.4**
- Turn **Left** onto **Portland Road West** (2.7 mi.)
- Turn **Left** onto **SR 269 South** (4.9 mi.)
- Turn **Right** onto **US 20 West** (16.1 mi.)
- Take **Exit 101** to **SR 53 North** (0.2 mi)
- Turn **Left** onto **SR 53 North** (2.1 mi.)
- Destination **Ohio Turnpike Toll Plaza 91 (I-80/I-90)**
West is on the Right



Alternate



Ohio Turnpike Alternate Route

**Westbound Diversion for
Portland Road Access Drive
Milepost 109.4**

- Exit **Ohio Turnpike (I-80/I-90) West** at Milepost **109.4**
- Turn **Left** onto **Portland Road West** (2.7 mi.)
- Turn **Left** onto **SR 269 South** (4.9 mi.)
- Turn **Right** onto **US 20 West** (16.1 mi.)
- Take **Exit 101** to **SR 53 North** (0.2 mi)
- Turn **Left** onto **SR 53 North** (2.1 mi.)
- Destination **Ohio Turnpike Toll Plaza 91 (I-80/I-90)**
West is on the Right



Alternate



Ohio Turnpike Alternate Route

**Westbound Diversion for
Humm Road Access Drive
Milepost 125.2**

- Exit **Ohio Turnpike (I-80/I-90) West** at **Milepost 125.2**
- Turn **Left** onto **Humm Road North** (0.6 mi.)
- Turn **Left** onto **Mason Road West** (1.2 mi.)
- Turn **Right** onto **SR 61 North** (2.7 mi.)
- Turn **Left** onto **SR 2 West** (3.8 mi.)
- Take **Exit** to **SR 13 South** (4.8 mi.)
- Take **Right** onto **US 250 West** (1.0 mi.)
- Destination **Ohio Turnpike Toll Plaza 118 (I-80/I-90) West** is on the **Right**



Ohio Turnpike Alternate Route

**Westbound Diversion for
Humm Road Access Drive
Milepost 125.2**

- Exit **Ohio Turnpike (I-80/I-90) West** at **Milepost 125.2**
- Turn **Left** onto **Humm Road North** (0.6 mi.)
- Turn **Left** onto **Mason Road West** (1.2 mi.)
- Turn **Right** onto **SR 61 North** (2.7 mi.)
- Turn **Left** onto **SR 2 West** (3.8 mi.)
- Take **Exit** to **SR 13 South** (4.8 mi.)
- Take **Right** onto **US 250 West** (1.0 mi.)
- Destination **Ohio Turnpike Toll Plaza 118 (I-80/I-90) West** is on the **Right**



Ohio Turnpike Alternate Route

**Westbound Diversion for
Humm Road Access Drive
Milepost 125.2**

- Exit **Ohio Turnpike (I-80/I-90) West** at **Milepost 125.2**
- Turn **Left** onto **Humm Road North** (0.6 mi.)
- Turn **Left** onto **Mason Road West** (1.2 mi.)
- Turn **Right** onto **SR 61 North** (2.7 mi.)
- Turn **Left** onto **SR 2 West** (3.8 mi.)
- Take **Exit** to **SR 13 South** (4.8 mi.)
- Take **Right** onto **US 250 West** (1.0 mi.)
- Destination **Ohio Turnpike Toll Plaza 118 (I-80/I-90) West** is on the **Right**



Ohio Turnpike Alternate Route

**Westbound Diversion for
Humm Road Access Drive
Milepost 125.2**

- Exit **Ohio Turnpike (I-80/I-90) West** at **Milepost 125.2**
- Turn **Left** onto **Humm Road North** (0.6 mi.)
- Turn **Left** onto **Mason Road West** (1.2 mi.)
- Turn **Right** onto **SR 61 North** (2.7 mi.)
- Turn **Left** onto **SR 2 West** (3.8 mi.)
- Take **Exit** to **SR 13 South** (4.8 mi.)
- Take **Right** onto **US 250 West** (1.0 mi.)
- Destination **Ohio Turnpike Toll Plaza 118 (I-80/I-90) West** is on the **Right**





Ohio Turnpike Alternate Route

**Westbound Diversion for
Humm Road Access Drive
Milepost 125.2**

- Exit **Ohio Turnpike (I-80/I-90) West** at **Milepost 125.2**
- Turn **Left** onto **Humm Road North** (0.6 mi.)
- Turn **Left** onto **Mason Road West** (8.2 mi.)
- Turn **Left** onto **US 250 East** (0.5 mi.)
- Destination **Ohio Turnpike Toll Plaza 118 (I-80/I-90)**
West is on the Right



Ohio Turnpike Alternate Route

**Westbound Diversion for
Humm Road Access Drive
Milepost 125.2**

- Exit **Ohio Turnpike (I-80/I-90) West** at **Milepost 125.2**
- Turn **Left** onto **Humm Road North** (0.6 mi.)
- Turn **Left** onto **Mason Road West** (8.2 mi.)
- Turn **Left** onto **US 250 East** (0.5 mi.)
- Destination **Ohio Turnpike Toll Plaza 118 (I-80/I-90)**
West is on the Right



Alternate



Alternate



Ohio Turnpike Alternate Route

**Westbound Diversion for
Humm Road Access Drive
Milepost 125.2**

- Exit **Ohio Turnpike (I-80/I-90) West** at **Milepost 125.2**
- Turn **Left** onto **Humm Road North** (0.6 mi.)
- Turn **Left** onto **Mason Road West** (8.2 mi.)
- Turn **Left** onto **US 250 East** (0.5 mi.)
- Destination **Ohio Turnpike Toll Plaza 118 (I-80/I-90)**
West is on the Right



Ohio Turnpike Alternate Route

**Westbound Diversion for
Humm Road Access Drive
Milepost 125.2**

- Exit **Ohio Turnpike (I-80/I-90) West** at **Milepost 125.2**
- Turn **Left** onto **Humm Road North** (0.6 mi.)
- Turn **Left** onto **Mason Road West** (8.2 mi.)
- Turn **Left** onto **US 250 East** (0.5 mi.)
- Destination **Ohio Turnpike Toll Plaza 118 (I-80/I-90)**
West is on the Right



Alternate



Alternate



Ohio Turnpike Alternate Route

**Eastbound Diversion for
Humm Road Access Drive
Milepost 125.3**

- Exit **Ohio Turnpike (I-80/I-90) East at Milepost 125.3**
- Turn **Right** onto **Humm Road South** (0.2 mi.)
- Turn **Right** onto **Main Road West** (0.7 mi.)
- Turn **Left** onto **SR 61 South** (1.4 mi.)
- Turn **Left** onto **SR 113 East** (11.9 mi.)
- Turn **Left** onto **Baumhart Road North** (1.4 mi.)
- Destination **Ohio Turnpike Toll Plaza 135 (I-80/I-90)**
East is on the Left



Ohio Turnpike Alternate Route

**Eastbound Diversion for
Humm Road Access Drive
Milepost 125.3**

- Exit **Ohio Turnpike (I-80/I-90) East at Milepost 125.3**
- Turn **Right** onto **Humm Road South** (0.2 mi.)
- Turn **Right** onto **Main Road West** (0.7 mi.)
- Turn **Left** onto **SR 61 South** (1.4 mi.)
- Turn **Left** onto **SR 113 East** (11.9 mi.)
- Turn **Left** onto **Baumhart Road North** (1.4 mi.)
- Destination **Ohio Turnpike Toll Plaza 135 (I-80/I-90)**
East is on the Left



Ohio Turnpike Alternate Route

**Eastbound Diversion for
Humm Road Access Drive
Milepost 125.3**

- Exit **Ohio Turnpike (I-80/I-90) East at Milepost 125.3**
- Turn **Right** onto **Humm Road South** (0.2 mi.)
- Turn **Right** onto **Main Road West** (0.7 mi.)
- Turn **Left** onto **SR 61 South** (1.4 mi.)
- Turn **Left** onto **SR 113 East** (11.9 mi.)
- Turn **Left** onto **Baumhart Road North** (1.4 mi.)
- Destination **Ohio Turnpike Toll Plaza 135 (I-80/I-90)**
East is on the Left



Ohio Turnpike Alternate Route

**Eastbound Diversion for
Humm Road Access Drive
Milepost 125.3**

- Exit **Ohio Turnpike (I-80/I-90) East at Milepost 125.3**
- Turn **Right** onto **Humm Road South** (0.2 mi.)
- Turn **Right** onto **Main Road West** (0.7 mi.)
- Turn **Left** onto **SR 61 South** (1.4 mi.)
- Turn **Left** onto **SR 113 East** (11.9 mi.)
- Turn **Left** onto **Baumhart Road North** (1.4 mi.)
- Destination **Ohio Turnpike Toll Plaza 135 (I-80/I-90)**
East is on the Left





Ohio Turnpike Alternate Route

**Eastbound Diversion for
Humm Road Access Drive
Milepost 125.3**

- Exit **Ohio Turnpike (I-80/I-90) East** at **Milepost 125.3**
- Turn **Left** onto **Humm Road North** (0.6 mi.)
- Turn **Left** onto **Mason Road West** (1.2 mi.)
- Turn **Right** onto **SR 61 North** (2.7 mi.)
- Turn **Right** onto **SR 2 East** (11.8 mi.)
- Take **Exit** to **Baumhart Road South** (0.2 mi.)
- Turn **Right** onto **Baumhart Road South** (2.5 mi.)
- Destination **Ohio Turnpike Toll Plaza 135 (I-80/I-90) East** is on the **Right**



Ohio Turnpike Alternate Route

**Eastbound Diversion for
Humm Road Access Drive
Milepost 125.3**

- Exit **Ohio Turnpike (I-80/I-90) East** at **Milepost 125.3**
- Turn **Left** onto **Humm Road North** (0.6 mi.)
- Turn **Left** onto **Mason Road West** (1.2 mi.)
- Turn **Right** onto **SR 61 North** (2.7 mi.)
- Turn **Right** onto **SR 2 East** (11.8 mi.)
- Take **Exit** to **Baumhart Road South** (0.2 mi.)
- Turn **Right** onto **Baumhart Road South** (2.5 mi.)
- Destination **Ohio Turnpike Toll Plaza 135 (I-80/I-90) East** is on the **Right**



Ohio Turnpike Alternate Route

**Eastbound Diversion for
Humm Road Access Drive
Milepost 125.3**

- Exit **Ohio Turnpike (I-80/I-90) East** at **Milepost 125.3**
- Turn **Left** onto **Humm Road North** (0.6 mi.)
- Turn **Left** onto **Mason Road West** (1.2 mi.)
- Turn **Right** onto **SR 61 North** (2.7 mi.)
- Turn **Right** onto **SR 2 East** (11.8 mi.)
- Take **Exit** to **Baumhart Road South** (0.2 mi.)
- Turn **Right** onto **Baumhart Road South** (2.5 mi.)
- Destination **Ohio Turnpike Toll Plaza 135 (I-80/I-90) East** is on the **Right**



Ohio Turnpike Alternate Route

**Eastbound Diversion for
Humm Road Access Drive
Milepost 125.3**

- Exit **Ohio Turnpike (I-80/I-90) East** at **Milepost 125.3**
- Turn **Left** onto **Humm Road North** (0.6 mi.)
- Turn **Left** onto **Mason Road West** (1.2 mi.)
- Turn **Right** onto **SR 61 North** (2.7 mi.)
- Turn **Right** onto **SR 2 East** (11.8 mi.)
- Take **Exit** to **Baumhart Road South** (0.2 mi.)
- Turn **Right** onto **Baumhart Road South** (2.5 mi.)
- Destination **Ohio Turnpike Toll Plaza 135 (I-80/I-90) East** is on the **Right**





Ohio Turnpike Alternate Route

**Eastbound Diversion for
Main Road / Frailey Road Access
Drive
Milepost 126.3**

- Exit **Ohio Turnpike (I-80/I-90) East** at **Milepost 126.3**
- Turn **Left** onto **Main Road East** (2.3 mi.)
- Turn **Left** onto **SR 113 East** (7.7 mi.)
- Turn **Left** onto **Baumhart Road North** (1.4 mi.)
- Destination **Ohio Turnpike Toll Plaza 135 (I-80/I-90)**
East is on the Left



Ohio Turnpike Alternate Route

**Eastbound Diversion for
Main Road / Frailey Road Access
Drive
Milepost 126.3**

- Exit **Ohio Turnpike (I-80/I-90) East** at **Milepost 126.3**
- Turn **Left** onto **Main Road East** (2.3 mi.)
- Turn **Left** onto **SR 113 East** (7.7 mi.)
- Turn **Left** onto **Baumhart Road North** (1.4 mi.)
- Destination **Ohio Turnpike Toll Plaza 135 (I-80/I-90)**
East is on the Left



Ohio Turnpike Alternate Route

**Eastbound Diversion for
Main Road / Frailey Road Access
Drive
Milepost 126.3**

- Exit **Ohio Turnpike (I-80/I-90) East** at **Milepost 126.3**
- Turn **Left** onto **Main Road East** (2.3 mi.)
- Turn **Left** onto **SR 113 East** (7.7 mi.)
- Turn **Left** onto **Baumhart Road North** (1.4 mi.)
- Destination **Ohio Turnpike Toll Plaza 135 (I-80/I-90)**
East is on the Left



Ohio Turnpike Alternate Route

**Eastbound Diversion for
Main Road / Frailey Road Access
Drive
Milepost 126.3**

- Exit **Ohio Turnpike (I-80/I-90) East** at **Milepost 126.3**
- Turn **Left** onto **Main Road East** (2.3 mi.)
- Turn **Left** onto **SR 113 East** (7.7 mi.)
- Turn **Left** onto **Baumhart Road North** (1.4 mi.)
- Destination **Ohio Turnpike Toll Plaza 135 (I-80/I-90)**
East is on the Left





Ohio Turnpike Alternate Route

**Eastbound Diversion for
Main Road / Frailey Road Access
Drive
Milepost 126.3**

- Exit **Ohio Turnpike (I-80/I-90) East at Milepost 126.3**
- Turn **Left** onto **Main Road East** (0.1 mi.)
- Turn **Left** onto **Frailey Road North** (1.0 mi.)
- Turn **Left** onto **Mason Road West** (2.1 mi.)
- Turn **Right** onto **SR 61 North** (2.7 mi.)
- Turn **Right** onto **SR 2 East** (11.8 mi.)
- Take **Exit** to **Baumhart Road South** (0.2 mi.)
- Turn **Right** onto **Baumhart Road South** (2.5 mi.)
- Destination **Ohio Turnpike Toll Plaza 135 (I-80/I-90) East** is on the **Right**



Ohio Turnpike Alternate Route

**Eastbound Diversion for
Main Road / Frailey Road Access
Drive
Milepost 126.3**

- Exit **Ohio Turnpike (I-80/I-90) East at Milepost 126.3**
- Turn **Left** onto **Main Road East** (0.1 mi.)
- Turn **Left** onto **Frailey Road North** (1.0 mi.)
- Turn **Left** onto **Mason Road West** (2.1 mi.)
- Turn **Right** onto **SR 61 North** (2.7 mi.)
- Turn **Right** onto **SR 2 East** (11.8 mi.)
- Take **Exit** to **Baumhart Road South** (0.2 mi.)
- Turn **Right** onto **Baumhart Road South** (2.5 mi.)
- Destination **Ohio Turnpike Toll Plaza 135 (I-80/I-90) East** is on the **Right**



Ohio Turnpike Alternate Route

**Eastbound Diversion for
Main Road / Frailey Road Access
Drive
Milepost 126.3**

- Exit **Ohio Turnpike (I-80/I-90) East at Milepost 126.3**
- Turn **Left** onto **Main Road East** (0.1 mi.)
- Turn **Left** onto **Frailey Road North** (1.0 mi.)
- Turn **Left** onto **Mason Road West** (2.1 mi.)
- Turn **Right** onto **SR 61 North** (2.7 mi.)
- Turn **Right** onto **SR 2 East** (11.8 mi.)
- Take **Exit** to **Baumhart Road South** (0.2 mi.)
- Turn **Right** onto **Baumhart Road South** (2.5 mi.)
- Destination **Ohio Turnpike Toll Plaza 135 (I-80/I-90) East** is on the **Right**



Ohio Turnpike Alternate Route

**Eastbound Diversion for
Main Road / Frailey Road Access
Drive
Milepost 126.3**

- Exit **Ohio Turnpike (I-80/I-90) East at Milepost 126.3**
- Turn **Left** onto **Main Road East** (0.1 mi.)
- Turn **Left** onto **Frailey Road North** (1.0 mi.)
- Turn **Left** onto **Mason Road West** (2.1 mi.)
- Turn **Right** onto **SR 61 North** (2.7 mi.)
- Turn **Right** onto **SR 2 East** (11.8 mi.)
- Take **Exit** to **Baumhart Road South** (0.2 mi.)
- Turn **Right** onto **Baumhart Road South** (2.5 mi.)
- Destination **Ohio Turnpike Toll Plaza 135 (I-80/I-90) East** is on the **Right**





Ohio Turnpike Alternate Route

**Westbound Diversion for
Thorpe Road / Frailey Road
Access Drive
Milepost 126.3**

- Exit **Ohio Turnpike (I-80/I-90) West** at **Milepost 126.3**
- Turn **Left** onto **Frailey Road North** (0.9 mi.)
- Turn **Left** onto **Mason Road West** (2.1 mi.)
- Turn **Right** onto **SR 61 North** (2.7 mi.)
- Turn **Left** onto **SR 2 West** (3.8 mi.)
- Take **Exit** to **SR 13 South** (4.8 mi.)
- Take **Right** onto **US 250 West** (1.0 mi.)
- Destination **Ohio Turnpike Toll Plaza 118 (I-80/I-90) West** is on the **Right**



Ohio Turnpike Alternate Route

**Westbound Diversion for
Thorpe Road / Frailey Road
Access Drive
Milepost 126.3**

- Exit **Ohio Turnpike (I-80/I-90) West** at **Milepost 126.3**
- Turn **Left** onto **Frailey Road North** (0.9 mi.)
- Turn **Left** onto **Mason Road West** (2.1 mi.)
- Turn **Right** onto **SR 61 North** (2.7 mi.)
- Turn **Left** onto **SR 2 West** (3.8 mi.)
- Take **Exit** to **SR 13 South** (4.8 mi.)
- Take **Right** onto **US 250 West** (1.0 mi.)
- Destination **Ohio Turnpike Toll Plaza 118 (I-80/I-90) West** is on the **Right**



Ohio Turnpike Alternate Route

**Westbound Diversion for
Thorpe Road / Frailey Road
Access Drive
Milepost 126.3**

- Exit **Ohio Turnpike (I-80/I-90) West** at **Milepost 126.3**
- Turn **Left** onto **Frailey Road North** (0.9 mi.)
- Turn **Left** onto **Mason Road West** (2.1 mi.)
- Turn **Right** onto **SR 61 North** (2.7 mi.)
- Turn **Left** onto **SR 2 West** (3.8 mi.)
- Take **Exit** to **SR 13 South** (4.8 mi.)
- Take **Right** onto **US 250 West** (1.0 mi.)
- Destination **Ohio Turnpike Toll Plaza 118 (I-80/I-90) West** is on the **Right**



Ohio Turnpike Alternate Route

**Westbound Diversion for
Thorpe Road / Frailey Road
Access Drive
Milepost 126.3**

- Exit **Ohio Turnpike (I-80/I-90) West** at **Milepost 126.3**
- Turn **Left** onto **Frailey Road North** (0.9 mi.)
- Turn **Left** onto **Mason Road West** (2.1 mi.)
- Turn **Right** onto **SR 61 North** (2.7 mi.)
- Turn **Left** onto **SR 2 West** (3.8 mi.)
- Take **Exit** to **SR 13 South** (4.8 mi.)
- Take **Right** onto **US 250 West** (1.0 mi.)
- Destination **Ohio Turnpike Toll Plaza 118 (I-80/I-90) West** is on the **Right**





Ohio Turnpike Alternate Route

**Westbound Diversion for
Thorpe Road / Frailey Road
Access Drive
Milepost 126.3**

- Exit **Ohio Turnpike (I-80/I-90) West** at **Milepost 126.3**
- Turn **Left** onto **Frailey Road North** (0.9 mi.)
- Turn **Left** onto **Mason Road West** (9.1 mi.)
- Turn **Left** onto **US 250 East** (0.5 mi.)
- Destination **Ohio Turnpike Toll Plaza 118 (I-80/I-90)**
West is on the Right



Ohio Turnpike Alternate Route

**Westbound Diversion for
Thorpe Road / Frailey Road
Access Drive
Milepost 126.3**

- Exit **Ohio Turnpike (I-80/I-90) West** at **Milepost 126.3**
- Turn **Left** onto **Frailey Road North** (0.9 mi.)
- Turn **Left** onto **Mason Road West** (9.1 mi.)
- Turn **Left** onto **US 250 East** (0.5 mi.)
- Destination **Ohio Turnpike Toll Plaza 118 (I-80/I-90)**
West is on the Right



Ohio Turnpike Alternate Route

**Westbound Diversion for
Thorpe Road / Frailey Road
Access Drive
Milepost 126.3**

- Exit **Ohio Turnpike (I-80/I-90) West** at **Milepost 126.3**
- Turn **Left** onto **Frailey Road North** (0.9 mi.)
- Turn **Left** onto **Mason Road West** (9.1 mi.)
- Turn **Left** onto **US 250 East** (0.5 mi.)
- Destination **Ohio Turnpike Toll Plaza 118 (I-80/I-90)**
West is on the Right



Ohio Turnpike Alternate Route

**Westbound Diversion for
Thorpe Road / Frailey Road
Access Drive
Milepost 126.3**

- Exit **Ohio Turnpike (I-80/I-90) West** at **Milepost 126.3**
- Turn **Left** onto **Frailey Road North** (0.9 mi.)
- Turn **Left** onto **Mason Road West** (9.1 mi.)
- Turn **Left** onto **US 250 East** (0.5 mi.)
- Destination **Ohio Turnpike Toll Plaza 118 (I-80/I-90)**
West is on the Right





Ohio Turnpike Alternate Route

**Eastbound Diversion for
Vermillion Valley Service Plaza
Back Gate
Milepost 139.5**

- Exit **Ohio Turnpike (I-80/I-90) East at Milepost 139.5**
- Turn **Right** onto **SR 58 South** (0.3 mi.)
- Destination **Ohio Turnpike Toll Plaza 140 (I-80/I-90) East is on the Left**



Ohio Turnpike Alternate Route

**Eastbound Diversion for
Vermillion Valley Service Plaza
Back Gate
Milepost 139.5**

- Exit **Ohio Turnpike (I-80/I-90) East at Milepost 139.5**
- Turn **Right** onto **SR 58 South** (0.3 mi.)
- Destination **Ohio Turnpike Toll Plaza 140 (I-80/I-90) East is on the Left**



Ohio Turnpike Alternate Route

**Eastbound Diversion for
Vermillion Valley Service Plaza
Back Gate
Milepost 139.5**

- Exit **Ohio Turnpike (I-80/I-90) East at Milepost 139.5**
- Turn **Right** onto **SR 58 South** (0.3 mi.)
- Destination **Ohio Turnpike Toll Plaza 140 (I-80/I-90) East is on the Left**



Ohio Turnpike Alternate Route

**Eastbound Diversion for
Vermillion Valley Service Plaza
Back Gate
Milepost 139.5**

- Exit **Ohio Turnpike (I-80/I-90) East at Milepost 139.5**
- Turn **Right** onto **SR 58 South** (0.3 mi.)
- Destination **Ohio Turnpike Toll Plaza 140 (I-80/I-90) East is on the Left**





Ohio Turnpike Alternate Route

**Westbound Diversion for
Middle Ridge Service Plaza Back
Gate
Milepost 139.5**

- Exit **Ohio Turnpike (I-80/I-90) West** at **Milepost 139.5**
- Turn **Right** onto **Middle Ridge Road East** (0.9 mi.)
- Turn **Right** onto **SR 58 South** (1.5 mi.)
- Turn **Right** onto **SR 113 West** (3.7 mi.)
- Turn **Right** onto **Baumhart Road North** (1.3 mi.)
- Destination **Ohio Turnpike Toll Plaza 135 (I-80/I-90)**
West is on the Left



Ohio Turnpike Alternate Route

**Westbound Diversion for
Middle Ridge Service Plaza Back
Gate
Milepost 139.5**

- Exit **Ohio Turnpike (I-80/I-90) West** at **Milepost 139.5**
- Turn **Right** onto **Middle Ridge Road East** (0.9 mi.)
- Turn **Right** onto **SR 58 South** (1.5 mi.)
- Turn **Right** onto **SR 113 West** (3.7 mi.)
- Turn **Right** onto **Baumhart Road North** (1.3 mi.)
- Destination **Ohio Turnpike Toll Plaza 135 (I-80/I-90)**
West is on the Left



Ohio Turnpike Alternate Route

**Westbound Diversion for
Middle Ridge Service Plaza Back
Gate
Milepost 139.5**

- Exit **Ohio Turnpike (I-80/I-90) West** at **Milepost 139.5**
- Turn **Right** onto **Middle Ridge Road East** (0.9 mi.)
- Turn **Right** onto **SR 58 South** (1.5 mi.)
- Turn **Right** onto **SR 113 West** (3.7 mi.)
- Turn **Right** onto **Baumhart Road North** (1.3 mi.)
- Destination **Ohio Turnpike Toll Plaza 135 (I-80/I-90)**
West is on the Left



Ohio Turnpike Alternate Route

**Westbound Diversion for
Middle Ridge Service Plaza Back
Gate
Milepost 139.5**

- Exit **Ohio Turnpike (I-80/I-90) West** at **Milepost 139.5**
- Turn **Right** onto **Middle Ridge Road East** (0.9 mi.)
- Turn **Right** onto **SR 58 South** (1.5 mi.)
- Turn **Right** onto **SR 113 West** (3.7 mi.)
- Turn **Right** onto **Baumhart Road North** (1.3 mi.)
- Destination **Ohio Turnpike Toll Plaza 135 (I-80/I-90)**
West is on the Left





Ohio Turnpike Alternate Route

**Westbound Diversion for
Middle Ridge Service Plaza Back
Gate
Milepost 139.5**

- Exit **Ohio Turnpike (I-80/I-90) West** at **Milepost 139.5**
- Turn **Left** onto **Middle Ridge Road West** (1.6 mi.)
- Turn **Left** onto **Quary Road South** (200 feet)
- Turn **Right** onto **Middle Ridge Road West** (1.6 mi.)
- Turn **Left** onto **Baumhart Road South** (0.6 mi.)
- Destination **Ohio Turnpike Toll Plaza 135 (I-80/I-90)**
West is on the Right



Ohio Turnpike Alternate Route

**Westbound Diversion for
Middle Ridge Service Plaza Back
Gate
Milepost 139.5**

- Exit **Ohio Turnpike (I-80/I-90) West** at **Milepost 139.5**
- Turn **Left** onto **Middle Ridge Road West** (1.6 mi.)
- Turn **Left** onto **Quary Road South** (200 feet)
- Turn **Right** onto **Middle Ridge Road West** (1.6 mi.)
- Turn **Left** onto **Baumhart Road South** (0.6 mi.)
- Destination **Ohio Turnpike Toll Plaza 135 (I-80/I-90)**
West is on the Right



Ohio Turnpike Alternate Route

**Westbound Diversion for
Middle Ridge Service Plaza Back
Gate
Milepost 139.5**

- Exit **Ohio Turnpike (I-80/I-90) West** at **Milepost 139.5**
- Turn **Left** onto **Middle Ridge Road West** (1.6 mi.)
- Turn **Left** onto **Quary Road South** (200 feet)
- Turn **Right** onto **Middle Ridge Road West** (1.6 mi.)
- Turn **Left** onto **Baumhart Road South** (0.6 mi.)
- Destination **Ohio Turnpike Toll Plaza 135 (I-80/I-90)**
West is on the Right



Ohio Turnpike Alternate Route

**Westbound Diversion for
Middle Ridge Service Plaza Back
Gate
Milepost 139.5**

- Exit **Ohio Turnpike (I-80/I-90) West** at **Milepost 139.5**
- Turn **Left** onto **Middle Ridge Road West** (1.6 mi.)
- Turn **Left** onto **Quary Road South** (200 feet)
- Turn **Right** onto **Middle Ridge Road West** (1.6 mi.)
- Turn **Left** onto **Baumhart Road South** (0.6 mi.)
- Destination **Ohio Turnpike Toll Plaza 135 (I-80/I-90)**
West is on the Right





Ohio Turnpike Alternate Route

**Westbound Diversion for
Lancer Drive Access Drive
Milepost 139.75**

- Exit Ohio Turnpike (I-80/I-90) West at Milepost 139.75
- Turn Right onto Middle Ridge Road East (0.7 mi.)
- Turn Right onto SR 58 South (1.5 mi.)
- Turn Right onto SR 113 West (3.7 mi.)
- Turn Right onto Baumhart Road North (1.3 mi.)
- Destination Ohio Turnpike Toll Plaza 135 (I-80/I-90)
West is on the Left



Ohio Turnpike Alternate Route

**Westbound Diversion for
Lancer Drive Access Drive
Milepost 139.75**

- Exit Ohio Turnpike (I-80/I-90) West at Milepost 139.75
- Turn Right onto Middle Ridge Road East (0.7 mi.)
- Turn Right onto SR 58 South (1.5 mi.)
- Turn Right onto SR 113 West (3.7 mi.)
- Turn Right onto Baumhart Road North (1.3 mi.)
- Destination Ohio Turnpike Toll Plaza 135 (I-80/I-90)
West is on the Left



Ohio Turnpike Alternate Route

**Westbound Diversion for
Lancer Drive Access Drive
Milepost 139.75**

- Exit Ohio Turnpike (I-80/I-90) West at Milepost 139.75
- Turn Right onto Middle Ridge Road East (0.7 mi.)
- Turn Right onto SR 58 South (1.5 mi.)
- Turn Right onto SR 113 West (3.7 mi.)
- Turn Right onto Baumhart Road North (1.3 mi.)
- Destination Ohio Turnpike Toll Plaza 135 (I-80/I-90)
West is on the Left



Ohio Turnpike Alternate Route

**Westbound Diversion for
Lancer Drive Access Drive
Milepost 139.75**

- Exit Ohio Turnpike (I-80/I-90) West at Milepost 139.75
- Turn Right onto Middle Ridge Road East (0.7 mi.)
- Turn Right onto SR 58 South (1.5 mi.)
- Turn Right onto SR 113 West (3.7 mi.)
- Turn Right onto Baumhart Road North (1.3 mi.)
- Destination Ohio Turnpike Toll Plaza 135 (I-80/I-90)
West is on the Left





Ohio Turnpike Alternate Route

**Westbound Diversion for
Lancer Drive Access Drive
Milepost 139.75**

- Exit Ohio Turnpike (I-80/I-90) West at Milepost 139.75
 - Turn Left onto Middle Ridge Road West (1.8 mi.)
 - Turn Left onto Quarry Road South (200 feet)
 - Turn Right onto Middle Ridge Road West (1.6 mi.)
 - Turn Left onto Baumhart Road South (0.6 mi.)
 - Destination Ohio Turnpike Toll Plaza 135 (I-80/I-90)
- West is on the Right



Alternate



Ohio Turnpike Alternate Route

**Westbound Diversion for
Lancer Drive Access Drive
Milepost 139.75**

- Exit Ohio Turnpike (I-80/I-90) West at Milepost 139.75
 - Turn Left onto Middle Ridge Road West (1.8 mi.)
 - Turn Left onto Quarry Road South (200 feet)
 - Turn Right onto Middle Ridge Road West (1.6 mi.)
 - Turn Left onto Baumhart Road South (0.6 mi.)
 - Destination Ohio Turnpike Toll Plaza 135 (I-80/I-90)
- West is on the Right



Alternate



Ohio Turnpike Alternate Route

**Westbound Diversion for
Lancer Drive Access Drive
Milepost 139.75**

- Exit Ohio Turnpike (I-80/I-90) West at Milepost 139.75
 - Turn Left onto Middle Ridge Road West (1.8 mi.)
 - Turn Left onto Quarry Road South (200 feet)
 - Turn Right onto Middle Ridge Road West (1.6 mi.)
 - Turn Left onto Baumhart Road South (0.6 mi.)
 - Destination Ohio Turnpike Toll Plaza 135 (I-80/I-90)
- West is on the Right



Alternate



Ohio Turnpike Alternate Route

**Westbound Diversion for
Lancer Drive Access Drive
Milepost 139.75**

- Exit Ohio Turnpike (I-80/I-90) West at Milepost 139.75
 - Turn Left onto Middle Ridge Road West (1.8 mi.)
 - Turn Left onto Quarry Road South (200 feet)
 - Turn Right onto Middle Ridge Road West (1.6 mi.)
 - Turn Left onto Baumhart Road South (0.6 mi.)
 - Destination Ohio Turnpike Toll Plaza 135 (I-80/I-90)
- West is on the Right



Alternate



Ohio Turnpike Alternate Route

**Eastbound Diversion for
SR 58 Access Drive
Milepost 139.9**

- Exit **Ohio Turnpike (I-80/I-90) East** at **Milepost 139.5**
- Turn **Right** onto **SR 58 South** (0.3 mi.)
- Destination **Ohio Turnpike Toll Plaza 140 (I-80/I-90)**
East is on the Left



Ohio Turnpike Alternate Route

**Eastbound Diversion for
SR 58 Access Drive
Milepost 139.9**

- Exit **Ohio Turnpike (I-80/I-90) East** at **Milepost 139.5**
- Turn **Right** onto **SR 58 South** (0.3 mi.)
- Destination **Ohio Turnpike Toll Plaza 140 (I-80/I-90)**
East is on the Left



Ohio Turnpike Alternate Route

**Eastbound Diversion for
SR 58 Access Drive
Milepost 139.9**

- Exit **Ohio Turnpike (I-80/I-90) East** at **Milepost 139.5**
- Turn **Right** onto **SR 58 South** (0.3 mi.)
- Destination **Ohio Turnpike Toll Plaza 140 (I-80/I-90)**
East is on the Left



Ohio Turnpike Alternate Route

**Eastbound Diversion for
SR 58 Access Drive
Milepost 139.9**

- Exit **Ohio Turnpike (I-80/I-90) East** at **Milepost 139.5**
- Turn **Right** onto **SR 58 South** (0.3 mi.)
- Destination **Ohio Turnpike Toll Plaza 140 (I-80/I-90)**
East is on the Left





Ohio Turnpike Alternate Route

**Westbound Diversion for
SR 58 Access Drive
Milepost 140.0**

- Exit **Ohio Turnpike (I-80/I-90) West** at **Milepost 140.1**
- Turn **Right** onto **SR 58 South** (0.5 mi.)
- Turn **Right** onto **SR 113 West** (3.7 mi.)
- Turn **Right** onto **Baumhart Road North** (1.3 mi.)
- Destination **Ohio Turnpike Toll Plaza 135 (I-80/I-90)**
West is on the Left



Ohio Turnpike Alternate Route

**Westbound Diversion for
SR 58 Access Drive
Milepost 140.0**

- Exit **Ohio Turnpike (I-80/I-90) West** at **Milepost 140.1**
- Turn **Right** onto **SR 58 South** (0.5 mi.)
- Turn **Right** onto **SR 113 West** (3.7 mi.)
- Turn **Right** onto **Baumhart Road North** (1.3 mi.)
- Destination **Ohio Turnpike Toll Plaza 135 (I-80/I-90)**
West is on the Left



Ohio Turnpike Alternate Route

**Westbound Diversion for
SR 58 Access Drive
Milepost 140.0**

- Exit **Ohio Turnpike (I-80/I-90) West** at **Milepost 140.1**
- Turn **Right** onto **SR 58 South** (0.5 mi.)
- Turn **Right** onto **SR 113 West** (3.7 mi.)
- Turn **Right** onto **Baumhart Road North** (1.3 mi.)
- Destination **Ohio Turnpike Toll Plaza 135 (I-80/I-90)**
West is on the Left



Ohio Turnpike Alternate Route

**Westbound Diversion for
SR 58 Access Drive
Milepost 140.0**

- Exit **Ohio Turnpike (I-80/I-90) West** at **Milepost 140.1**
- Turn **Right** onto **SR 58 South** (0.5 mi.)
- Turn **Right** onto **SR 113 West** (3.7 mi.)
- Turn **Right** onto **Baumhart Road North** (1.3 mi.)
- Destination **Ohio Turnpike Toll Plaza 135 (I-80/I-90)**
West is on the Left





Ohio Turnpike Alternate Route

**Westbound Diversion for
SR 58 Access Drive
Milepost 140.0**

- Exit **Ohio Turnpike (I-80/I-90) West** at Milepost 140.1
- Turn **Left** onto **SR 58 North** (2.3 mi.)
- Take **Ramp** to **SR 2 West** (4.1 mi.)
- Take **Exit** to **Baumhart Road South** (0.2 mi.)
- Turn **Left** onto **Baumhart Road South** (2.5 mi.)
- Destination **Ohio Turnpike Toll Plaza 135 (I-80/I-90)**
West is on the Right



Alternate



Ohio Turnpike Alternate Route

**Westbound Diversion for
SR 58 Access Drive
Milepost 140.0**

- Exit **Ohio Turnpike (I-80/I-90) West** at Milepost 140.1
- Turn **Left** onto **SR 58 North** (2.3 mi.)
- Take **Ramp** to **SR 2 West** (4.1 mi.)
- Take **Exit** to **Baumhart Road South** (0.2 mi.)
- Turn **Left** onto **Baumhart Road South** (2.5 mi.)
- Destination **Ohio Turnpike Toll Plaza 135 (I-80/I-90)**
West is on the Right



Alternate



Ohio Turnpike Alternate Route

**Westbound Diversion for
SR 58 Access Drive
Milepost 140.0**

- Exit **Ohio Turnpike (I-80/I-90) West** at Milepost 140.1
- Turn **Left** onto **SR 58 North** (2.3 mi.)
- Take **Ramp** to **SR 2 West** (4.1 mi.)
- Take **Exit** to **Baumhart Road South** (0.2 mi.)
- Turn **Left** onto **Baumhart Road South** (2.5 mi.)
- Destination **Ohio Turnpike Toll Plaza 135 (I-80/I-90)**
West is on the Right



Alternate



Ohio Turnpike Alternate Route

**Westbound Diversion for
SR 58 Access Drive
Milepost 140.0**

- Exit **Ohio Turnpike (I-80/I-90) West** at Milepost 140.1
- Turn **Left** onto **SR 58 North** (2.3 mi.)
- Take **Ramp** to **SR 2 West** (4.1 mi.)
- Take **Exit** to **Baumhart Road South** (0.2 mi.)
- Turn **Left** onto **Baumhart Road South** (2.5 mi.)
- Destination **Ohio Turnpike Toll Plaza 135 (I-80/I-90)**
West is on the Right



Alternate



Ohio Turnpike Alternate Route

**Eastbound Diversion for
Amherst Maintenance Building
Access Drive
Milepost 141.1**

- Exit **Ohio Turnpike (I-80/I-90) East at Milepost 141.1**
- Turn **Right** onto **Oberlin Road South** (1.2 mi.)
- Turn **Left** onto **SR 113 East** (4.4 mi.)
- Turn **Left** onto **SR 57 North** (0.4 mi.)
- Destination **Ohio Turnpike Toll Plaza 145 (I-80) East** is on the **Right**



Ohio Turnpike Alternate Route

**Eastbound Diversion for
Amherst Maintenance Building
Access Drive
Milepost 141.1**

- Exit **Ohio Turnpike (I-80/I-90) East at Milepost 141.1**
- Turn **Right** onto **Oberlin Road South** (1.2 mi.)
- Turn **Left** onto **SR 113 East** (4.4 mi.)
- Turn **Left** onto **SR 57 North** (0.4 mi.)
- Destination **Ohio Turnpike Toll Plaza 145 (I-80) East** is on the **Right**



Ohio Turnpike Alternate Route

**Eastbound Diversion for
Amherst Maintenance Building
Access Drive
Milepost 141.1**

- Exit **Ohio Turnpike (I-80/I-90) East at Milepost 141.1**
- Turn **Right** onto **Oberlin Road South** (1.2 mi.)
- Turn **Left** onto **SR 113 East** (4.4 mi.)
- Turn **Left** onto **SR 57 North** (0.4 mi.)
- Destination **Ohio Turnpike Toll Plaza 145 (I-80) East** is on the **Right**



Ohio Turnpike Alternate Route

**Eastbound Diversion for
Amherst Maintenance Building
Access Drive
Milepost 141.1**

- Exit **Ohio Turnpike (I-80/I-90) East at Milepost 141.1**
- Turn **Right** onto **Oberlin Road South** (1.2 mi.)
- Turn **Left** onto **SR 113 East** (4.4 mi.)
- Turn **Left** onto **SR 57 North** (0.4 mi.)
- Destination **Ohio Turnpike Toll Plaza 145 (I-80) East** is on the **Right**





Ohio Turnpike Alternate Route

**Eastbound Diversion for
Amherst Maintenance Building
Access Drive
Milepost 141.1**

- Exit **Ohio Turnpike (I-80/I-90) East at Milepost 141.1**
- Turn **Left** onto **Oberlin Road North** (0.9 mi.)
- Turn **Right** onto **Middle Ridge Road East** (3.0 mi.)
- Take **Ramp** to **SR 2 East** (2.5 mi.)
- Take **Exit 145A** to **SR 57 South** (0.3 mi.)
- Turn **Right** onto **SR 57 South** (0.7 mi.)
- Destination **Ohio Turnpike Toll Plaza 145 (I-80) East** is on the **Right**



Ohio Turnpike Alternate Route

**Eastbound Diversion for
Amherst Maintenance Building
Access Drive
Milepost 141.1**

- Exit **Ohio Turnpike (I-80/I-90) East at Milepost 141.1**
- Turn **Left** onto **Oberlin Road North** (0.9 mi.)
- Turn **Right** onto **Middle Ridge Road East** (3.0 mi.)
- Take **Ramp** to **SR 2 East** (2.5 mi.)
- Take **Exit 145A** to **SR 57 South** (0.3 mi.)
- Turn **Right** onto **SR 57 South** (0.7 mi.)
- Destination **Ohio Turnpike Toll Plaza 145 (I-80) East** is on the **Right**



Ohio Turnpike Alternate Route

**Eastbound Diversion for
Amherst Maintenance Building
Access Drive
Milepost 141.1**

- Exit **Ohio Turnpike (I-80/I-90) East at Milepost 141.1**
- Turn **Left** onto **Oberlin Road North** (0.9 mi.)
- Turn **Right** onto **Middle Ridge Road East** (3.0 mi.)
- Take **Ramp** to **SR 2 East** (2.5 mi.)
- Take **Exit 145A** to **SR 57 South** (0.3 mi.)
- Turn **Right** onto **SR 57 South** (0.7 mi.)
- Destination **Ohio Turnpike Toll Plaza 145 (I-80) East** is on the **Right**



Ohio Turnpike Alternate Route

**Eastbound Diversion for
Amherst Maintenance Building
Access Drive
Milepost 141.1**

- Exit **Ohio Turnpike (I-80/I-90) East at Milepost 141.1**
- Turn **Left** onto **Oberlin Road North** (0.9 mi.)
- Turn **Right** onto **Middle Ridge Road East** (3.0 mi.)
- Take **Ramp** to **SR 2 East** (2.5 mi.)
- Take **Exit 145A** to **SR 57 South** (0.3 mi.)
- Turn **Right** onto **SR 57 South** (0.7 mi.)
- Destination **Ohio Turnpike Toll Plaza 145 (I-80) East** is on the **Right**





Ohio Turnpike Alternate Route

**Westbound Diversion for
Amherst Maintenance Building
Access Drive
Milepost 141.3**

- Exit **Ohio Turnpike (I-80/I-90) West** at **Milepost 141.3**
- Turn **Right** onto **Oberlin Road South** (1.4 mi.)
- Turn **Right** onto **SR 113 West** (4.7 mi.)
- Turn **Right** onto **Baumhart Road North** (1.3 mi.)
- Destination **Ohio Turnpike Toll Plaza 135 (I-80/I-90)**
West is on the Left



Ohio Turnpike Alternate Route

**Westbound Diversion for
Amherst Maintenance Building
Access Drive
Milepost 141.3**

- Exit **Ohio Turnpike (I-80/I-90) West** at **Milepost 141.3**
- Turn **Right** onto **Oberlin Road South** (1.4 mi.)
- Turn **Right** onto **SR 113 West** (4.7 mi.)
- Turn **Right** onto **Baumhart Road North** (1.3 mi.)
- Destination **Ohio Turnpike Toll Plaza 135 (I-80/I-90)**
West is on the Left



Ohio Turnpike Alternate Route

**Westbound Diversion for
Amherst Maintenance Building
Access Drive
Milepost 141.3**

- Exit **Ohio Turnpike (I-80/I-90) West** at **Milepost 141.3**
- Turn **Right** onto **Oberlin Road South** (1.4 mi.)
- Turn **Right** onto **SR 113 West** (4.7 mi.)
- Turn **Right** onto **Baumhart Road North** (1.3 mi.)
- Destination **Ohio Turnpike Toll Plaza 135 (I-80/I-90)**
West is on the Left



Ohio Turnpike Alternate Route

**Westbound Diversion for
Amherst Maintenance Building
Access Drive
Milepost 141.3**

- Exit **Ohio Turnpike (I-80/I-90) West** at **Milepost 141.3**
- Turn **Right** onto **Oberlin Road South** (1.4 mi.)
- Turn **Right** onto **SR 113 West** (4.7 mi.)
- Turn **Right** onto **Baumhart Road North** (1.3 mi.)
- Destination **Ohio Turnpike Toll Plaza 135 (I-80/I-90)**
West is on the Left





Ohio Turnpike Alternate Route

**Westbound Diversion for
Amherst Maintenance Building
Access Drive
Milepost 141.3**

- Exit **Ohio Turnpike (I-80/I-90) West** at **Milepost 141.3**
- Turn **Left** onto **Oberlin Road North** (0.8 mi.)
- Turn **Left** onto **Middle Ridge Road West** (1.2 mi.)
- Turn **Right** onto **SR 58 North** (2.3 mi.)
- Take **Ramp** to **SR 2 West** (4.1 mi.)
- Take **Exit** to **Baumhart Road South** (0.2 mi.)
- Turn **Left** onto **Baumhart Road South** (2.5 mi.)
- Destination **Ohio Turnpike Toll Plaza 135 (I-80/I-90) West** is on the **Right**



Ohio Turnpike Alternate Route

**Westbound Diversion for
Amherst Maintenance Building
Access Drive
Milepost 141.3**

- Exit **Ohio Turnpike (I-80/I-90) West** at **Milepost 141.3**
- Turn **Left** onto **Oberlin Road North** (0.8 mi.)
- Turn **Left** onto **Middle Ridge Road West** (1.2 mi.)
- Turn **Right** onto **SR 58 North** (2.3 mi.)
- Take **Ramp** to **SR 2 West** (4.1 mi.)
- Take **Exit** to **Baumhart Road South** (0.2 mi.)
- Turn **Left** onto **Baumhart Road South** (2.5 mi.)
- Destination **Ohio Turnpike Toll Plaza 135 (I-80/I-90) West** is on the **Right**



Ohio Turnpike Alternate Route

**Westbound Diversion for
Amherst Maintenance Building
Access Drive
Milepost 141.3**

- Exit **Ohio Turnpike (I-80/I-90) West** at **Milepost 141.3**
- Turn **Left** onto **Oberlin Road North** (0.8 mi.)
- Turn **Left** onto **Middle Ridge Road West** (1.2 mi.)
- Turn **Right** onto **SR 58 North** (2.3 mi.)
- Take **Ramp** to **SR 2 West** (4.1 mi.)
- Take **Exit** to **Baumhart Road South** (0.2 mi.)
- Turn **Left** onto **Baumhart Road South** (2.5 mi.)
- Destination **Ohio Turnpike Toll Plaza 135 (I-80/I-90) West** is on the **Right**



Ohio Turnpike Alternate Route

**Westbound Diversion for
Amherst Maintenance Building
Access Drive
Milepost 141.3**

- Exit **Ohio Turnpike (I-80/I-90) West** at **Milepost 141.3**
- Turn **Left** onto **Oberlin Road North** (0.8 mi.)
- Turn **Left** onto **Middle Ridge Road West** (1.2 mi.)
- Turn **Right** onto **SR 58 North** (2.3 mi.)
- Take **Ramp** to **SR 2 West** (4.1 mi.)
- Take **Exit** to **Baumhart Road South** (0.2 mi.)
- Turn **Left** onto **Baumhart Road South** (2.5 mi.)
- Destination **Ohio Turnpike Toll Plaza 135 (I-80/I-90) West** is on the **Right**





Ohio Turnpike Alternate Route

**Westbound Diversion for
OTIC Administration Building
Access Drive
Milepost 159.4**

- Exit **Ohio Turnpike (I-80) West** at **Milepost 159.4**
- Turn **Left** onto **SR 237 North** (1.7 mi.)
- Turn **Left** onto **Bagley Road West** (7.1 mi.)
- Turn **Right** onto **Lorain Road East** (0.5 mi.)
- Destination **Ohio Turnpike Toll Plaza 152 (I-80) West** is on the **Right**



Ohio Turnpike Alternate Route

**Westbound Diversion for
OTIC Administration Building
Access Drive
Milepost 159.4**

- Exit **Ohio Turnpike (I-80) West** at **Milepost 159.4**
- Turn **Left** onto **SR 237 North** (1.7 mi.)
- Turn **Left** onto **Bagley Road West** (7.1 mi.)
- Turn **Right** onto **Lorain Road East** (0.5 mi.)
- Destination **Ohio Turnpike Toll Plaza 152 (I-80) West** is on the **Right**



Ohio Turnpike Alternate Route

**Westbound Diversion for
OTIC Administration Building
Access Drive
Milepost 159.4**

- Exit **Ohio Turnpike (I-80) West** at **Milepost 159.4**
- Turn **Left** onto **SR 237 North** (1.7 mi.)
- Turn **Left** onto **Bagley Road West** (7.1 mi.)
- Turn **Right** onto **Lorain Road East** (0.5 mi.)
- Destination **Ohio Turnpike Toll Plaza 152 (I-80) West** is on the **Right**



Ohio Turnpike Alternate Route

**Westbound Diversion for
OTIC Administration Building
Access Drive
Milepost 159.4**

- Exit **Ohio Turnpike (I-80) West** at **Milepost 159.4**
- Turn **Left** onto **SR 237 North** (1.7 mi.)
- Turn **Left** onto **Bagley Road West** (7.1 mi.)
- Turn **Right** onto **Lorain Road East** (0.5 mi.)
- Destination **Ohio Turnpike Toll Plaza 152 (I-80) West** is on the **Right**





Ohio Turnpike Alternate Route

**Westbound Diversion for
OTIC Administration Building
Access Drive
Milepost 159.4**

- Exit **Ohio Turnpike (I-80) West** at **Milepost 159.4**
- Turn **Left** onto **Sprague Road West** (6.0 mi.)
- Turn **Right** onto **Root Road North** (1.6 mi.)
- Turn **Right** onto **Lorain Road East** (0.9 mi.)
- Destination **Ohio Turnpike Toll Plaza 152 (I-80) West** is on the **Right**



Ohio Turnpike Alternate Route

**Westbound Diversion for
OTIC Administration Building
Access Drive
Milepost 159.4**

- Exit **Ohio Turnpike (I-80) West** at **Milepost 159.4**
- Turn **Left** onto **Sprague Road West** (6.0 mi.)
- Turn **Right** onto **Root Road North** (1.6 mi.)
- Turn **Right** onto **Lorain Road East** (0.9 mi.)
- Destination **Ohio Turnpike Toll Plaza 152 (I-80) West** is on the **Right**



Ohio Turnpike Alternate Route

**Westbound Diversion for
OTIC Administration Building
Access Drive
Milepost 159.4**

- Exit **Ohio Turnpike (I-80) West** at **Milepost 159.4**
- Turn **Left** onto **Sprague Road West** (6.0 mi.)
- Turn **Right** onto **Root Road North** (1.6 mi.)
- Turn **Right** onto **Lorain Road East** (0.9 mi.)
- Destination **Ohio Turnpike Toll Plaza 152 (I-80) West** is on the **Right**



Ohio Turnpike Alternate Route

**Westbound Diversion for
OTIC Administration Building
Access Drive
Milepost 159.4**

- Exit **Ohio Turnpike (I-80) West** at **Milepost 159.4**
- Turn **Left** onto **Sprague Road West** (6.0 mi.)
- Turn **Right** onto **Root Road North** (1.6 mi.)
- Turn **Right** onto **Lorain Road East** (0.9 mi.)
- Destination **Ohio Turnpike Toll Plaza 152 (I-80) West** is on the **Right**





Ohio Turnpike Alternate Route

**Eastbound Diversion for
OTIC Administration Building
Access Drive
Milepost 159.5**

- Exit **Ohio Turnpike (I-80) East** at **Milepost 159.5**
- Turn **Right** onto **SR 237 South** (2.5 mi.)
- Turn **Left** onto **SR 82 East** (2.5 mi.)
- Take **Ramp** to **I-71 North** (1.7 mi.)
- Take **Exit 233** to **Ohio Turnpike Toll Plaza 161 (I-80)**
East is on the Right



Ohio Turnpike Alternate Route

**Eastbound Diversion for
OTIC Administration Building
Access Drive
Milepost 159.5**

- Exit **Ohio Turnpike (I-80) East** at **Milepost 159.5**
- Turn **Right** onto **SR 237 South** (2.5 mi.)
- Turn **Left** onto **SR 82 East** (2.5 mi.)
- Take **Ramp** to **I-71 North** (1.7 mi.)
- Take **Exit 233** to **Ohio Turnpike Toll Plaza 161 (I-80)**
East is on the Right



Ohio Turnpike Alternate Route

**Eastbound Diversion for
OTIC Administration Building
Access Drive
Milepost 159.5**

- Exit **Ohio Turnpike (I-80) East** at **Milepost 159.5**
- Turn **Right** onto **SR 237 South** (2.5 mi.)
- Turn **Left** onto **SR 82 East** (2.5 mi.)
- Take **Ramp** to **I-71 North** (1.7 mi.)
- Take **Exit 233** to **Ohio Turnpike Toll Plaza 161 (I-80)**
East is on the Right



Ohio Turnpike Alternate Route

**Eastbound Diversion for
OTIC Administration Building
Access Drive
Milepost 159.5**

- Exit **Ohio Turnpike (I-80) East** at **Milepost 159.5**
- Turn **Right** onto **SR 237 South** (2.5 mi.)
- Turn **Left** onto **SR 82 East** (2.5 mi.)
- Take **Ramp** to **I-71 North** (1.7 mi.)
- Take **Exit 233** to **Ohio Turnpike Toll Plaza 161 (I-80)**
East is on the Right





Ohio Turnpike Alternate Route

**Eastbound Diversion for
OTIC Administration Building
Access Drive
Milepost 159.5**

- Exit **Ohio Turnpike (I-80) East** at **Milepost 159.5**
- Turn **Left** onto **SR 237 North** (1.7 mi.)
- Turn **Right** onto **Bagley Road East** (1.7 mi.)
- Take **Ramp** to **I-71 South** (2.1 mi.)
- Take **Exit 233** to **Ohio Turnpike Toll Plaza 161 (I-80)**
East is on the Right



Ohio Turnpike Alternate Route

**Eastbound Diversion for
OTIC Administration Building
Access Drive
Milepost 159.5**

- Exit **Ohio Turnpike (I-80) East** at **Milepost 159.5**
- Turn **Left** onto **SR 237 North** (1.7 mi.)
- Turn **Right** onto **Bagley Road East** (1.7 mi.)
- Take **Ramp** to **I-71 South** (2.1 mi.)
- Take **Exit 233** to **Ohio Turnpike Toll Plaza 161 (I-80)**
East is on the Right



Ohio Turnpike Alternate Route

**Eastbound Diversion for
OTIC Administration Building
Access Drive
Milepost 159.5**

- Exit **Ohio Turnpike (I-80) East** at **Milepost 159.5**
- Turn **Left** onto **SR 237 North** (1.7 mi.)
- Turn **Right** onto **Bagley Road East** (1.7 mi.)
- Take **Ramp** to **I-71 South** (2.1 mi.)
- Take **Exit 233** to **Ohio Turnpike Toll Plaza 161 (I-80)**
East is on the Right



Ohio Turnpike Alternate Route

**Eastbound Diversion for
OTIC Administration Building
Access Drive
Milepost 159.5**

- Exit **Ohio Turnpike (I-80) East** at **Milepost 159.5**
- Turn **Left** onto **SR 237 North** (1.7 mi.)
- Turn **Right** onto **Bagley Road East** (1.7 mi.)
- Take **Ramp** to **I-71 South** (2.1 mi.)
- Take **Exit 233** to **Ohio Turnpike Toll Plaza 161 (I-80)**
East is on the Right





Ohio Turnpike Alternate Route

**Eastbound Diversion for
Towpath Service Plaza Back Gate
Milepost 170.1**

- Exit **Ohio Turnpike (I-80) East** at **Milepost 170.1**
- Turn **Right** onto **SR 176 North** (1.6 mi.)
- Turn **Right** onto **SR 82 East** (1.7 mi.)
- Take Ramp to I-77 South (2.4 mi.)
- Take **Exit 146** to **Ohio Turnpike Toll Plaza 173 (I-80)**

East is on the Right



Ohio Turnpike Alternate Route

**Eastbound Diversion for
Towpath Service Plaza Back Gate
Milepost 170.1**

- Exit **Ohio Turnpike (I-80) East** at **Milepost 170.1**
- Turn **Right** onto **SR 176 North** (1.6 mi.)
- Turn **Right** onto **SR 82 East** (1.7 mi.)
- Take Ramp to I-77 South (2.4 mi.)
- Take **Exit 146** to **Ohio Turnpike Toll Plaza 173 (I-80)**

East is on the Right



Ohio Turnpike Alternate Route

**Eastbound Diversion for
Towpath Service Plaza Back Gate
Milepost 170.1**

- Exit **Ohio Turnpike (I-80) East** at **Milepost 170.1**
- Turn **Right** onto **SR 176 North** (1.6 mi.)
- Turn **Right** onto **SR 82 East** (1.7 mi.)
- Take Ramp to I-77 South (2.4 mi.)
- Take **Exit 146** to **Ohio Turnpike Toll Plaza 173 (I-80)**

East is on the Right



Ohio Turnpike Alternate Route

**Eastbound Diversion for
Towpath Service Plaza Back Gate
Milepost 170.1**

- Exit **Ohio Turnpike (I-80) East** at **Milepost 170.1**
- Turn **Right** onto **SR 176 North** (1.6 mi.)
- Turn **Right** onto **SR 82 East** (1.7 mi.)
- Take Ramp to I-77 South (2.4 mi.)
- Take **Exit 146** to **Ohio Turnpike Toll Plaza 173 (I-80)**

East is on the Right





Ohio Turnpike Alternate Route

**Eastbound Diversion for
Towpath Service Plaza Back Gate
Milepost 170.1**

- Exit **Ohio Turnpike (I-80) East** at **Milepost 170.1**
- Turn **Left** onto **SR 176 South** (4.0 mi.)
- Turn **Left** onto **SR 303 East** (0.9 mi.)
- Turn **Left** onto **Brecksville Road North** (2.2 mi.)
- Destination **Ohio Turnpike Toll Plaza 173 (I-80) East** is on the **Left**



Alternate



Ohio Turnpike Alternate Route

**Eastbound Diversion for
Towpath Service Plaza Back Gate
Milepost 170.1**

- Exit **Ohio Turnpike (I-80) East** at **Milepost 170.1**
- Turn **Left** onto **SR 176 South** (4.0 mi.)
- Turn **Left** onto **SR 303 East** (0.9 mi.)
- Turn **Left** onto **Brecksville Road North** (2.2 mi.)
- Destination **Ohio Turnpike Toll Plaza 173 (I-80) East** is on the **Left**



Alternate



Ohio Turnpike Alternate Route

**Eastbound Diversion for
Towpath Service Plaza Back Gate
Milepost 170.1**

- Exit **Ohio Turnpike (I-80) East** at **Milepost 170.1**
- Turn **Left** onto **SR 176 South** (4.0 mi.)
- Turn **Left** onto **SR 303 East** (0.9 mi.)
- Turn **Left** onto **Brecksville Road North** (2.2 mi.)
- Destination **Ohio Turnpike Toll Plaza 173 (I-80) East** is on the **Left**



Alternate



Ohio Turnpike Alternate Route

**Eastbound Diversion for
Towpath Service Plaza Back Gate
Milepost 170.1**

- Exit **Ohio Turnpike (I-80) East** at **Milepost 170.1**
- Turn **Left** onto **SR 176 South** (4.0 mi.)
- Turn **Left** onto **SR 303 East** (0.9 mi.)
- Turn **Left** onto **Brecksville Road North** (2.2 mi.)
- Destination **Ohio Turnpike Toll Plaza 173 (I-80) East** is on the **Left**



Alternate



Ohio Turnpike Alternate Route

**Westbound Diversion for
Great Lakes Service Plaza Back
Gate
Milepost 170.1**

- Exit **Ohio Turnpike (I-80) West** at **Milepost 170.1**
- Turn **Left** onto **East Edgerton Road West** (0.6 mi.)
- Turn **Right** onto **SR 176 North** (1.6 mi.)
- Turn **Left** onto **SR 82 West** (6.4 mi.)
- Take **Ramp** to **I-71 North** (1.7 mi.)
- Take **Exit 233** to **Ohio Turnpike Toll Plaza 161 (I-80)**
East is on the Right



Ohio Turnpike Alternate Route

**Westbound Diversion for
Great Lakes Service Plaza Back
Gate
Milepost 170.1**

- Exit **Ohio Turnpike (I-80) West** at **Milepost 170.1**
- Turn **Left** onto **East Edgerton Road West** (0.6 mi.)
- Turn **Right** onto **SR 176 North** (1.6 mi.)
- Turn **Left** onto **SR 82 West** (6.4 mi.)
- Take **Ramp** to **I-71 North** (1.7 mi.)
- Take **Exit 233** to **Ohio Turnpike Toll Plaza 161 (I-80)**
East is on the Right



Ohio Turnpike Alternate Route

**Westbound Diversion for
Great Lakes Service Plaza Back
Gate
Milepost 170.1**

- Exit **Ohio Turnpike (I-80) West** at **Milepost 170.1**
- Turn **Left** onto **East Edgerton Road West** (0.6 mi.)
- Turn **Right** onto **SR 176 North** (1.6 mi.)
- Turn **Left** onto **SR 82 West** (6.4 mi.)
- Take **Ramp** to **I-71 North** (1.7 mi.)
- Take **Exit 233** to **Ohio Turnpike Toll Plaza 161 (I-80)**
East is on the Right



Ohio Turnpike Alternate Route

**Westbound Diversion for
Great Lakes Service Plaza Back
Gate
Milepost 170.1**

- Exit **Ohio Turnpike (I-80) West** at **Milepost 170.1**
- Turn **Left** onto **East Edgerton Road West** (0.6 mi.)
- Turn **Right** onto **SR 176 North** (1.6 mi.)
- Turn **Left** onto **SR 82 West** (6.4 mi.)
- Take **Ramp** to **I-71 North** (1.7 mi.)
- Take **Exit 233** to **Ohio Turnpike Toll Plaza 161 (I-80)**
East is on the Right





Ohio Turnpike Alternate Route

**Westbound Diversion for
Great Lakes Service Plaza Back
Gate
Milepost 170.1**

- Exit **Ohio Turnpike (I-80) West** at **Milepost 170.1**
- Turn **Left** onto **East Edgerton Road West** (0.6 mi.)
- Turn **Right** onto **SR 176 North** (1.6 mi.)
- Turn **Right** onto **SR 82 East** (1.9 mi.)
- Take **Ramp** to **I-77 North** (5.7 mi.)
- Take **Exit 156** to **I-480 West** (1.0 mi.)
- Continue onto **I-480 West** (18.0 mi.)
- Continue **Straight** to **Ohio Turnpike Toll Plaza 151 (I-80) West**



Ohio Turnpike Alternate Route

**Westbound Diversion for
Great Lakes Service Plaza Back
Gate
Milepost 170.1**

- Exit **Ohio Turnpike (I-80) West** at **Milepost 170.1**
- Turn **Left** onto **East Edgerton Road West** (0.6 mi.)
- Turn **Right** onto **SR 176 North** (1.6 mi.)
- Turn **Right** onto **SR 82 East** (1.9 mi.)
- Take **Ramp** to **I-77 North** (5.7 mi.)
- Take **Exit 156** to **I-480 West** (1.0 mi.)
- Continue onto **I-480 West** (18.0 mi.)
- Continue **Straight** to **Ohio Turnpike Toll Plaza 151 (I-80) West**



Ohio Turnpike Alternate Route

**Westbound Diversion for
Great Lakes Service Plaza Back
Gate
Milepost 170.1**

- Exit **Ohio Turnpike (I-80) West** at **Milepost 170.1**
- Turn **Left** onto **East Edgerton Road West** (0.6 mi.)
- Turn **Right** onto **SR 176 North** (1.6 mi.)
- Turn **Right** onto **SR 82 East** (1.9 mi.)
- Take **Ramp** to **I-77 North** (5.7 mi.)
- Take **Exit 156** to **I-480 West** (1.0 mi.)
- Continue onto **I-480 West** (18.0 mi.)
- Continue **Straight** to **Ohio Turnpike Toll Plaza 151 (I-80) West**



Ohio Turnpike Alternate Route

**Westbound Diversion for
Great Lakes Service Plaza Back
Gate
Milepost 170.1**

- Exit **Ohio Turnpike (I-80) West** at **Milepost 170.1**
- Turn **Left** onto **East Edgerton Road West** (0.6 mi.)
- Turn **Right** onto **SR 176 North** (1.6 mi.)
- Turn **Right** onto **SR 82 East** (1.9 mi.)
- Take **Ramp** to **I-77 North** (5.7 mi.)
- Take **Exit 156** to **I-480 West** (1.0 mi.)
- Continue onto **I-480 West** (18.0 mi.)
- Continue **Straight** to **Ohio Turnpike Toll Plaza 151 (I-80) West**





Ohio Turnpike Alternate Route

**Eastbound Diversion for
Boston Maintenance Building
Access Drive
Milepost 173.9**

- Exit **Ohio Turnpike (I-80) East** at **Milepost 173.9**
- Turn **Left** onto **Boston Mills Road East** (0.1 mi.)
- Turn **Right** onto **Black Road South** (1.2 mi.)
- Turn **Left** onto **SR 303 East** (1.0 mi.)
- Take **Ramp** to **I-271 North** (5.6 mi.)
- Take **Exit 18** to **SR 8 East** (0.3 mi.)
- Turn **Right** onto **SR 8 East** (2.9 mi.)
- Take **Exit 14B** to **Ohio Turnpike Toll Plaza 180 (I-80) East**



Ohio Turnpike Alternate Route

**Eastbound Diversion for
Boston Maintenance Building
Access Drive
Milepost 173.9**

- Exit **Ohio Turnpike (I-80) East** at **Milepost 173.9**
- Turn **Left** onto **Boston Mills Road East** (0.1 mi.)
- Turn **Right** onto **Black Road South** (1.2 mi.)
- Turn **Left** onto **SR 303 East** (1.0 mi.)
- Take **Ramp** to **I-271 North** (5.6 mi.)
- Take **Exit 18** to **SR 8 East** (0.3 mi.)
- Turn **Right** onto **SR 8 East** (2.9 mi.)
- Take **Exit 14B** to **Ohio Turnpike Toll Plaza 180 (I-80) East**



Ohio Turnpike Alternate Route

**Eastbound Diversion for
Boston Maintenance Building
Access Drive
Milepost 173.9**

- Exit **Ohio Turnpike (I-80) East** at **Milepost 173.9**
- Turn **Left** onto **Boston Mills Road East** (0.1 mi.)
- Turn **Right** onto **Black Road South** (1.2 mi.)
- Turn **Left** onto **SR 303 East** (1.0 mi.)
- Take **Ramp** to **I-271 North** (5.6 mi.)
- Take **Exit 18** to **SR 8 East** (0.3 mi.)
- Turn **Right** onto **SR 8 East** (2.9 mi.)
- Take **Exit 14B** to **Ohio Turnpike Toll Plaza 180 (I-80) East**



Ohio Turnpike Alternate Route

**Eastbound Diversion for
Boston Maintenance Building
Access Drive
Milepost 173.9**

- Exit **Ohio Turnpike (I-80) East** at **Milepost 173.9**
- Turn **Left** onto **Boston Mills Road East** (0.1 mi.)
- Turn **Right** onto **Black Road South** (1.2 mi.)
- Turn **Left** onto **SR 303 East** (1.0 mi.)
- Take **Ramp** to **I-271 North** (5.6 mi.)
- Take **Exit 18** to **SR 8 East** (0.3 mi.)
- Turn **Right** onto **SR 8 East** (2.9 mi.)
- Take **Exit 14B** to **Ohio Turnpike Toll Plaza 180 (I-80) East**





Ohio Turnpike Alternate Route

**Eastbound Diversion for
Boston Maintenance Building
Access Drive
Milepost 173.9**

- Exit **Ohio Turnpike (I-80) East** at **Milepost 173.9**
- Turn **Left** onto **Boston Mills Road East** (0.1 mi.)
- Turn **Right** onto **Black Road South** (1.2 mi.)
- Turn **Left** onto **SR 303 East** (6.3 mi.)
- Take **Ramp** to **SR 8 North** (1.6 mi.)
- Take **Exit 14B** to **Ohio Turnpike Toll Plaza 180 (I-80)**
East



Ohio Turnpike Alternate Route

**Eastbound Diversion for
Boston Maintenance Building
Access Drive
Milepost 173.9**

- Exit **Ohio Turnpike (I-80) East** at **Milepost 173.9**
- Turn **Left** onto **Boston Mills Road East** (0.1 mi.)
- Turn **Right** onto **Black Road South** (1.2 mi.)
- Turn **Left** onto **SR 303 East** (6.3 mi.)
- Take **Ramp** to **SR 8 North** (1.6 mi.)
- Take **Exit 14B** to **Ohio Turnpike Toll Plaza 180 (I-80)**
East



Ohio Turnpike Alternate Route

**Eastbound Diversion for
Boston Maintenance Building
Access Drive
Milepost 173.9**

- Exit **Ohio Turnpike (I-80) East** at **Milepost 173.9**
- Turn **Left** onto **Boston Mills Road East** (0.1 mi.)
- Turn **Right** onto **Black Road South** (1.2 mi.)
- Turn **Left** onto **SR 303 East** (6.3 mi.)
- Take **Ramp** to **SR 8 North** (1.6 mi.)
- Take **Exit 14B** to **Ohio Turnpike Toll Plaza 180 (I-80)**
East



Ohio Turnpike Alternate Route

**Eastbound Diversion for
Boston Maintenance Building
Access Drive
Milepost 173.9**

- Exit **Ohio Turnpike (I-80) East** at **Milepost 173.9**
- Turn **Left** onto **Boston Mills Road East** (0.1 mi.)
- Turn **Right** onto **Black Road South** (1.2 mi.)
- Turn **Left** onto **SR 303 East** (6.3 mi.)
- Take **Ramp** to **SR 8 North** (1.6 mi.)
- Take **Exit 14B** to **Ohio Turnpike Toll Plaza 180 (I-80)**
East





Ohio Turnpike Alternate Route

**Westbound Diversion for
Boston Maintenance Building
Access Drive
Milepost 173.9**

- Exit **Ohio Turnpike (I-80) West** at **Milepost 173.9**
- Turn **Right** onto **Black Road South** (0.1 mi.)
- Turn **Right** onto **Boston Mills Road West** (1.2 mi.)
- Turn **Right** onto **SR 21 North** (0.5 mi.)
- Destination **Ohio Turnpike Toll Plaza 173 (I-80) West** is on the **Left**



Ohio Turnpike Alternate Route

**Westbound Diversion for
Boston Maintenance Building
Access Drive
Milepost 173.9**

- Exit **Ohio Turnpike (I-80) West** at **Milepost 173.9**
- Turn **Right** onto **Black Road South** (0.1 mi.)
- Turn **Right** onto **Boston Mills Road West** (1.2 mi.)
- Turn **Right** onto **SR 21 North** (0.5 mi.)
- Destination **Ohio Turnpike Toll Plaza 173 (I-80) West** is on the **Left**



Ohio Turnpike Alternate Route

**Westbound Diversion for
Boston Maintenance Building
Access Drive
Milepost 173.9**

- Exit **Ohio Turnpike (I-80) West** at **Milepost 173.9**
- Turn **Right** onto **Black Road South** (0.1 mi.)
- Turn **Right** onto **Boston Mills Road West** (1.2 mi.)
- Turn **Right** onto **SR 21 North** (0.5 mi.)
- Destination **Ohio Turnpike Toll Plaza 173 (I-80) West** is on the **Left**



Ohio Turnpike Alternate Route

**Westbound Diversion for
Boston Maintenance Building
Access Drive
Milepost 173.9**

- Exit **Ohio Turnpike (I-80) West** at **Milepost 173.9**
- Turn **Right** onto **Black Road South** (0.1 mi.)
- Turn **Right** onto **Boston Mills Road West** (1.2 mi.)
- Turn **Right** onto **SR 21 North** (0.5 mi.)
- Destination **Ohio Turnpike Toll Plaza 173 (I-80) West** is on the **Left**





Ohio Turnpike Alternate Route

**Westbound Diversion for
Boston Maintenance Building
Access Drive
Milepost 173.9**

- Exit **Ohio Turnpike (I-80) West** at **Milepost 173.9**
- Turn **Right** onto **Black Road South** (1.3 mi.)
- Turn **Right** onto **SR 303 West** (1.6 mi.)
- Turn **Right** onto **Brecksville Road North** (2.2 mi.)
- Destination **Ohio Turnpike Toll Plaza 173 (I-80) West** is on the **Left**



Ohio Turnpike Alternate Route

**Westbound Diversion for
Boston Maintenance Building
Access Drive
Milepost 173.9**

- Exit **Ohio Turnpike (I-80) West** at **Milepost 173.9**
- Turn **Right** onto **Black Road South** (1.3 mi.)
- Turn **Right** onto **SR 303 West** (1.6 mi.)
- Turn **Right** onto **Brecksville Road North** (2.2 mi.)
- Destination **Ohio Turnpike Toll Plaza 173 (I-80) West** is on the **Left**



Ohio Turnpike Alternate Route

**Westbound Diversion for
Boston Maintenance Building
Access Drive
Milepost 173.9**

- Exit **Ohio Turnpike (I-80) West** at **Milepost 173.9**
- Turn **Right** onto **Black Road South** (1.3 mi.)
- Turn **Right** onto **SR 303 West** (1.6 mi.)
- Turn **Right** onto **Brecksville Road North** (2.2 mi.)
- Destination **Ohio Turnpike Toll Plaza 173 (I-80) West** is on the **Left**



Ohio Turnpike Alternate Route

**Westbound Diversion for
Boston Maintenance Building
Access Drive
Milepost 173.9**

- Exit **Ohio Turnpike (I-80) West** at **Milepost 173.9**
- Turn **Right** onto **Black Road South** (1.3 mi.)
- Turn **Right** onto **SR 303 West** (1.6 mi.)
- Turn **Right** onto **Brecksville Road North** (2.2 mi.)
- Destination **Ohio Turnpike Toll Plaza 173 (I-80) West** is on the **Left**





Ohio Turnpike Alternate Route

**Eastbound Diversion for
Stow Road Access Drive
Milepost 184.8**

- Exit **Ohio Turnpike (I-80) East** at **Milepost 184.8**
- Turn **Left** onto **Stow Road South** (0.9 mi.)
- Turn **Left** onto **SR 303 East** (3.2 mi.)
- Turn **Left** onto **SR 14 West** (1.2 mi.)
- Destination **Ohio Turnpike Toll Plaza 187 (I-80) East** is on the **Right**



Ohio Turnpike Alternate Route

**Eastbound Diversion for
Stow Road Access Drive
Milepost 184.8**

- Exit **Ohio Turnpike (I-80) East** at **Milepost 184.8**
- Turn **Left** onto **Stow Road South** (0.9 mi.)
- Turn **Left** onto **SR 303 East** (3.2 mi.)
- Turn **Left** onto **SR 14 West** (1.2 mi.)
- Destination **Ohio Turnpike Toll Plaza 187 (I-80) East** is on the **Right**



Ohio Turnpike Alternate Route

**Eastbound Diversion for
Stow Road Access Drive
Milepost 184.8**

- Exit **Ohio Turnpike (I-80) East** at **Milepost 184.8**
- Turn **Left** onto **Stow Road South** (0.9 mi.)
- Turn **Left** onto **SR 303 East** (3.2 mi.)
- Turn **Left** onto **SR 14 West** (1.2 mi.)
- Destination **Ohio Turnpike Toll Plaza 187 (I-80) East** is on the **Right**



Ohio Turnpike Alternate Route

**Eastbound Diversion for
Stow Road Access Drive
Milepost 184.8**

- Exit **Ohio Turnpike (I-80) East** at **Milepost 184.8**
- Turn **Left** onto **Stow Road South** (0.9 mi.)
- Turn **Left** onto **SR 303 East** (3.2 mi.)
- Turn **Left** onto **SR 14 West** (1.2 mi.)
- Destination **Ohio Turnpike Toll Plaza 187 (I-80) East** is on the **Right**





Ohio Turnpike Alternate Route

**Eastbound Diversion for
Stow Road Access Drive
Milepost 184.8**

- Exit **Ohio Turnpike (I-80) East** at **Milepost 184.8**
- Turn **Right** onto **Stow Road North** (0.6 mi.)
- Turn **Right** onto **Hudson Aurora Road East** (1.8 mi.)
- Take **Ramp** to **I-480 East / SR 14 East** (0.7 mi.)
- Take **Exit 42** to **Ohio Turnpike Toll Plaza 187 (I-80) East**



Alternate



Ohio Turnpike Alternate Route

**Eastbound Diversion for
Stow Road Access Drive
Milepost 184.8**

- Exit **Ohio Turnpike (I-80) East** at **Milepost 184.8**
- Turn **Right** onto **Stow Road North** (0.6 mi.)
- Turn **Right** onto **Hudson Aurora Road East** (1.8 mi.)
- Take **Ramp** to **I-480 East / SR 14 East** (0.7 mi.)
- Take **Exit 42** to **Ohio Turnpike Toll Plaza 187 (I-80) East**



Alternate



Ohio Turnpike Alternate Route

**Eastbound Diversion for
Stow Road Access Drive
Milepost 184.8**

- Exit **Ohio Turnpike (I-80) East** at **Milepost 184.8**
- Turn **Right** onto **Stow Road North** (0.6 mi.)
- Turn **Right** onto **Hudson Aurora Road East** (1.8 mi.)
- Take **Ramp** to **I-480 East / SR 14 East** (0.7 mi.)
- Take **Exit 42** to **Ohio Turnpike Toll Plaza 187 (I-80) East**



Alternate



Ohio Turnpike Alternate Route

**Eastbound Diversion for
Stow Road Access Drive
Milepost 184.8**

- Exit **Ohio Turnpike (I-80) East** at **Milepost 184.8**
- Turn **Right** onto **Stow Road North** (0.6 mi.)
- Turn **Right** onto **Hudson Aurora Road East** (1.8 mi.)
- Take **Ramp** to **I-480 East / SR 14 East** (0.7 mi.)
- Take **Exit 42** to **Ohio Turnpike Toll Plaza 187 (I-80) East**



Alternate



Ohio Turnpike Alternate Route

**Westbound Diversion for
Stow Road Access Drive
Milepost 184.8**

- Exit **Ohio Turnpike (I-80) West** at **Milepost 184.8**
- Turn **Left** onto **Stow Road South** (0.9 mi.)
- Turn **Right** onto **SR 303 West** (4.2 mi.)
- Take **Ramp** to **SR 8 North** (1.6 mi.)
- Take **Exit 14B** to **Ohio Turnpike Toll Plaza 180 (I-80) West**



Ohio Turnpike Alternate Route

**Westbound Diversion for
Stow Road Access Drive
Milepost 184.8**

- Exit **Ohio Turnpike (I-80) West** at **Milepost 184.8**
- Turn **Left** onto **Stow Road South** (0.9 mi.)
- Turn **Right** onto **SR 303 West** (4.2 mi.)
- Take **Ramp** to **SR 8 North** (1.6 mi.)
- Take **Exit 14B** to **Ohio Turnpike Toll Plaza 180 (I-80) West**



Ohio Turnpike Alternate Route

**Westbound Diversion for
Stow Road Access Drive
Milepost 184.8**

- Exit **Ohio Turnpike (I-80) West** at **Milepost 184.8**
- Turn **Left** onto **Stow Road South** (0.9 mi.)
- Turn **Right** onto **SR 303 West** (4.2 mi.)
- Take **Ramp** to **SR 8 North** (1.6 mi.)
- Take **Exit 14B** to **Ohio Turnpike Toll Plaza 180 (I-80) West**



Ohio Turnpike Alternate Route

**Westbound Diversion for
Stow Road Access Drive
Milepost 184.8**

- Exit **Ohio Turnpike (I-80) West** at **Milepost 184.8**
- Turn **Left** onto **Stow Road South** (0.9 mi.)
- Turn **Right** onto **SR 303 West** (4.2 mi.)
- Take **Ramp** to **SR 8 North** (1.6 mi.)
- Take **Exit 14B** to **Ohio Turnpike Toll Plaza 180 (I-80) West**





Ohio Turnpike Alternate Route

**Westbound Diversion for
Stow Road Access Drive
Milepost 184.8**

- Exit **Ohio Turnpike (I-80) West** at **Milepost 184.8**
- Turn **Right** onto **Stow Road North** (0.5 mi.)
- Turn **Right** onto **Hudson Aurora Road East** (1.8 mi.)
- Take **Ramp** to **I-480 West / SR 14 West** (5.2 mi.)
- Take **Exit 36** to **SR 82 West** (0.2 mi.)
- Turn **Left** onto **SR 82 West** (3.8 mi.)
- Turn **Left** onto **SR 8 South** (3.9 mi.)
- Take **Exit 14B** to **Ohio Turnpike Toll Plaza 180 (I-80) West**



Alternate



Ohio Turnpike Alternate Route

**Westbound Diversion for
Stow Road Access Drive
Milepost 184.8**

- Exit **Ohio Turnpike (I-80) West** at **Milepost 184.8**
- Turn **Right** onto **Stow Road North** (0.5 mi.)
- Turn **Right** onto **Hudson Aurora Road East** (1.8 mi.)
- Take **Ramp** to **I-480 West / SR 14 West** (5.2 mi.)
- Take **Exit 36** to **SR 82 West** (0.2 mi.)
- Turn **Left** onto **SR 82 West** (3.8 mi.)
- Turn **Left** onto **SR 8 South** (3.9 mi.)
- Take **Exit 14B** to **Ohio Turnpike Toll Plaza 180 (I-80) West**



Alternate



Ohio Turnpike Alternate Route

**Westbound Diversion for
Stow Road Access Drive
Milepost 184.8**

- Exit **Ohio Turnpike (I-80) West** at **Milepost 184.8**
- Turn **Right** onto **Stow Road North** (0.5 mi.)
- Turn **Right** onto **Hudson Aurora Road East** (1.8 mi.)
- Take **Ramp** to **I-480 West / SR 14 West** (5.2 mi.)
- Take **Exit 36** to **SR 82 West** (0.2 mi.)
- Turn **Left** onto **SR 82 West** (3.8 mi.)
- Turn **Left** onto **SR 8 South** (3.9 mi.)
- Take **Exit 14B** to **Ohio Turnpike Toll Plaza 180 (I-80) West**



Alternate



Ohio Turnpike Alternate Route

**Westbound Diversion for
Stow Road Access Drive
Milepost 184.8**

- Exit **Ohio Turnpike (I-80) West** at **Milepost 184.8**
- Turn **Right** onto **Stow Road North** (0.5 mi.)
- Turn **Right** onto **Hudson Aurora Road East** (1.8 mi.)
- Take **Ramp** to **I-480 West / SR 14 West** (5.2 mi.)
- Take **Exit 36** to **SR 82 West** (0.2 mi.)
- Turn **Left** onto **SR 82 West** (3.8 mi.)
- Turn **Left** onto **SR 8 South** (3.9 mi.)
- Take **Exit 14B** to **Ohio Turnpike Toll Plaza 180 (I-80) West**



Alternate



Ohio Turnpike Alternate Route

**Eastbound Diversion for
Brady's Leap Service Plaza Back
Gate
Milepost 197.0**

- Exit **Ohio Turnpike (I-80) East** at **Milepost 197.0**
- Turn **Left** onto **Limeridge Road South** (0.3 mi.)
- Turn **Left** onto **SR 303 East** (10.6 mi.)
- Turn **Right** onto **SR 82 East** (0.2 mi.)
- Turn **Right** onto **SR 534 South** (2.2 mi.)
- Turn **Left** onto **SR 5 East** (1.2 mi.)
- Destination **Ohio Turnpike Toll Plaza 209 (I-80) East** is on the **Right**



Ohio Turnpike Alternate Route

**Eastbound Diversion for
Brady's Leap Service Plaza Back
Gate
Milepost 197.0**

- Exit **Ohio Turnpike (I-80) East** at **Milepost 197.0**
- Turn **Left** onto **Limeridge Road South** (0.3 mi.)
- Turn **Left** onto **SR 303 East** (10.6 mi.)
- Turn **Right** onto **SR 82 East** (0.2 mi.)
- Turn **Right** onto **SR 534 South** (2.2 mi.)
- Turn **Left** onto **SR 5 East** (1.2 mi.)
- Destination **Ohio Turnpike Toll Plaza 209 (I-80) East** is on the **Right**



Ohio Turnpike Alternate Route

**Eastbound Diversion for
Brady's Leap Service Plaza Back
Gate
Milepost 197.0**

- Exit **Ohio Turnpike (I-80) East** at **Milepost 197.0**
- Turn **Left** onto **Limeridge Road South** (0.3 mi.)
- Turn **Left** onto **SR 303 East** (10.6 mi.)
- Turn **Right** onto **SR 82 East** (0.2 mi.)
- Turn **Right** onto **SR 534 South** (2.2 mi.)
- Turn **Left** onto **SR 5 East** (1.2 mi.)
- Destination **Ohio Turnpike Toll Plaza 209 (I-80) East** is on the **Right**



Ohio Turnpike Alternate Route

**Eastbound Diversion for
Brady's Leap Service Plaza Back
Gate
Milepost 197.0**

- Exit **Ohio Turnpike (I-80) East** at **Milepost 197.0**
- Turn **Left** onto **Limeridge Road South** (0.3 mi.)
- Turn **Left** onto **SR 303 East** (10.6 mi.)
- Turn **Right** onto **SR 82 East** (0.2 mi.)
- Turn **Right** onto **SR 534 South** (2.2 mi.)
- Turn **Left** onto **SR 5 East** (1.2 mi.)
- Destination **Ohio Turnpike Toll Plaza 209 (I-80) East** is on the **Right**





Ohio Turnpike Alternate Route

**Eastbound Diversion for
Brady's Leap Service Plaza Back
Gate
Milepost 197.0**

- Exit **Ohio Turnpike (I-80) East** at **Milepost 197.0**
- Turn **Right** onto **Limeridge Road North** (1.2 mi.)
- Turn **Right** onto **Streeter Road East** (2.0 mi.)
- Turn **Left** onto **SR 700 North** (2.6 mi.)
- Turn **Right** onto **SR 82 East** (13.7 mi.)
- Turn **Right** onto **SR 5 West** (2.4 mi.)
- Destination **Ohio Turnpike Toll Plaza 209 (I-80) East** is on the **Right**



Ohio Turnpike Alternate Route

**Eastbound Diversion for
Brady's Leap Service Plaza Back
Gate
Milepost 197.0**

- Exit **Ohio Turnpike (I-80) East** at **Milepost 197.0**
- Turn **Right** onto **Limeridge Road North** (1.2 mi.)
- Turn **Right** onto **Streeter Road East** (2.0 mi.)
- Turn **Left** onto **SR 700 North** (2.6 mi.)
- Turn **Right** onto **SR 82 East** (13.7 mi.)
- Turn **Right** onto **SR 5 West** (2.4 mi.)
- Destination **Ohio Turnpike Toll Plaza 209 (I-80) East** is on the **Right**



Ohio Turnpike Alternate Route

**Eastbound Diversion for
Brady's Leap Service Plaza Back
Gate
Milepost 197.0**

- Exit **Ohio Turnpike (I-80) East** at **Milepost 197.0**
- Turn **Right** onto **Limeridge Road North** (1.2 mi.)
- Turn **Right** onto **Streeter Road East** (2.0 mi.)
- Turn **Left** onto **SR 700 North** (2.6 mi.)
- Turn **Right** onto **SR 82 East** (13.7 mi.)
- Turn **Right** onto **SR 5 West** (2.4 mi.)
- Destination **Ohio Turnpike Toll Plaza 209 (I-80) East** is on the **Right**



Ohio Turnpike Alternate Route

**Eastbound Diversion for
Brady's Leap Service Plaza Back
Gate
Milepost 197.0**

- Exit **Ohio Turnpike (I-80) East** at **Milepost 197.0**
- Turn **Right** onto **Limeridge Road North** (1.2 mi.)
- Turn **Right** onto **Streeter Road East** (2.0 mi.)
- Turn **Left** onto **SR 700 North** (2.6 mi.)
- Turn **Right** onto **SR 82 East** (13.7 mi.)
- Turn **Right** onto **SR 5 West** (2.4 mi.)
- Destination **Ohio Turnpike Toll Plaza 209 (I-80) East** is on the **Right**





Ohio Turnpike Alternate Route

**Westbound Diversion for
Portage Service Plaza Back Gate
Milepost 197.0**

- Exit **Ohio Turnpike (I-80) West** at **Milepost 197.0**
- Turn **Left** onto **Limeridge Road South** (0.3 mi.)
- Turn **Right** onto **SR 303 West** (2.5 mi.)
- Turn **Right** onto **SR 44 North** (0.5 mi.)
- Destination **Ohio Turnpike Toll Plaza 193 (I-80) West** is on the **Left**



Ohio Turnpike Alternate Route

**Westbound Diversion for
Portage Service Plaza Back Gate
Milepost 197.0**

- Exit **Ohio Turnpike (I-80) West** at **Milepost 197.0**
- Turn **Left** onto **Limeridge Road South** (0.3 mi.)
- Turn **Right** onto **SR 303 West** (2.5 mi.)
- Turn **Right** onto **SR 44 North** (0.5 mi.)
- Destination **Ohio Turnpike Toll Plaza 193 (I-80) West** is on the **Left**



Ohio Turnpike Alternate Route

**Westbound Diversion for
Portage Service Plaza Back Gate
Milepost 197.0**

- Exit **Ohio Turnpike (I-80) West** at **Milepost 197.0**
- Turn **Left** onto **Limeridge Road South** (0.3 mi.)
- Turn **Right** onto **SR 303 West** (2.5 mi.)
- Turn **Right** onto **SR 44 North** (0.5 mi.)
- Destination **Ohio Turnpike Toll Plaza 193 (I-80) West** is on the **Left**



Ohio Turnpike Alternate Route

**Westbound Diversion for
Portage Service Plaza Back Gate
Milepost 197.0**

- Exit **Ohio Turnpike (I-80) West** at **Milepost 197.0**
- Turn **Left** onto **Limeridge Road South** (0.3 mi.)
- Turn **Right** onto **SR 303 West** (2.5 mi.)
- Turn **Right** onto **SR 44 North** (0.5 mi.)
- Destination **Ohio Turnpike Toll Plaza 193 (I-80) West** is on the **Left**





Ohio Turnpike Alternate Route

**Westbound Diversion for
Portage Service Plaza Back Gate
Milepost 197.0**

- Exit **Ohio Turnpike (I-80) West** at **Milepost 197.0**
- Turn **Right** onto **Limeridge Road North** (1.0 mi.)
- Turn **Left** onto **Streeter Road West** (2.6 mi.)
- Turn **Left** onto **SR 44 South** (0.5 mi.)
- Destination **Ohio Turnpike Toll Plaza 193 (I-80) West** is on the **Right**



Alternate



Ohio Turnpike Alternate Route

**Westbound Diversion for
Portage Service Plaza Back Gate
Milepost 197.0**

- Exit **Ohio Turnpike (I-80) West** at **Milepost 197.0**
- Turn **Right** onto **Limeridge Road North** (1.0 mi.)
- Turn **Left** onto **Streeter Road West** (2.6 mi.)
- Turn **Left** onto **SR 44 South** (0.5 mi.)
- Destination **Ohio Turnpike Toll Plaza 193 (I-80) West** is on the **Right**



Alternate



Ohio Turnpike Alternate Route

**Westbound Diversion for
Portage Service Plaza Back Gate
Milepost 197.0**

- Exit **Ohio Turnpike (I-80) West** at **Milepost 197.0**
- Turn **Right** onto **Limeridge Road North** (1.0 mi.)
- Turn **Left** onto **Streeter Road West** (2.6 mi.)
- Turn **Left** onto **SR 44 South** (0.5 mi.)
- Destination **Ohio Turnpike Toll Plaza 193 (I-80) West** is on the **Right**



Alternate



Ohio Turnpike Alternate Route

**Westbound Diversion for
Portage Service Plaza Back Gate
Milepost 197.0**

- Exit **Ohio Turnpike (I-80) West** at **Milepost 197.0**
- Turn **Right** onto **Limeridge Road North** (1.0 mi.)
- Turn **Left** onto **Streeter Road West** (2.6 mi.)
- Turn **Left** onto **SR 44 South** (0.5 mi.)
- Destination **Ohio Turnpike Toll Plaza 193 (I-80) West** is on the **Right**



Alternate



Ohio Turnpike Alternate Route

**Westbound Diversion for
Hiram Maintenance Building
Access Drive
Milepost 198.5**

- Exit **Ohio Turnpike (I-80) West** at **Milepost 197.0**
- Turn **Right** onto **SR 700 South** (0.5 mi.)
- Turn **Right** onto **SR 303 West** (3.6 mi.)
- Turn **Right** onto **SR 44 North** (0.5 mi.)
- Destination **Ohio Turnpike Toll Plaza 193 (I-80) West** is on the **Left**



Ohio Turnpike Alternate Route

**Westbound Diversion for
Hiram Maintenance Building
Access Drive
Milepost 198.5**

- Exit **Ohio Turnpike (I-80) West** at **Milepost 197.0**
- Turn **Right** onto **SR 700 South** (0.5 mi.)
- Turn **Right** onto **SR 303 West** (3.6 mi.)
- Turn **Right** onto **SR 44 North** (0.5 mi.)
- Destination **Ohio Turnpike Toll Plaza 193 (I-80) West** is on the **Left**



Ohio Turnpike Alternate Route

**Westbound Diversion for
Hiram Maintenance Building
Access Drive
Milepost 198.5**

- Exit **Ohio Turnpike (I-80) West** at **Milepost 197.0**
- Turn **Right** onto **SR 700 South** (0.5 mi.)
- Turn **Right** onto **SR 303 West** (3.6 mi.)
- Turn **Right** onto **SR 44 North** (0.5 mi.)
- Destination **Ohio Turnpike Toll Plaza 193 (I-80) West** is on the **Left**



Ohio Turnpike Alternate Route

**Westbound Diversion for
Hiram Maintenance Building
Access Drive
Milepost 198.5**

- Exit **Ohio Turnpike (I-80) West** at **Milepost 197.0**
- Turn **Right** onto **SR 700 South** (0.5 mi.)
- Turn **Right** onto **SR 303 West** (3.6 mi.)
- Turn **Right** onto **SR 44 North** (0.5 mi.)
- Destination **Ohio Turnpike Toll Plaza 193 (I-80) West** is on the **Left**





Ohio Turnpike Alternate Route

**Westbound Diversion for
Hiram Maintenance Building
Access Drive
Milepost 198.5**

- Exit **Ohio Turnpike (I-80) West** at **Milepost 197.0**
- Turn **Left** onto **SR 700 North** (1.0 mi.)
- Turn **Left** onto **Streeter Road West** (3.7 mi.)
- Turn **Left** onto **SR 44 South** (0.5 mi.)
- Destination **Ohio Turnpike Toll Plaza 193 (I-80) West** is on the **Right**



Ohio Turnpike Alternate Route

**Westbound Diversion for
Hiram Maintenance Building
Access Drive
Milepost 198.5**

- Exit **Ohio Turnpike (I-80) West** at **Milepost 197.0**
- Turn **Left** onto **SR 700 North** (1.0 mi.)
- Turn **Left** onto **Streeter Road West** (3.7 mi.)
- Turn **Left** onto **SR 44 South** (0.5 mi.)
- Destination **Ohio Turnpike Toll Plaza 193 (I-80) West** is on the **Right**



Ohio Turnpike Alternate Route

**Westbound Diversion for
Hiram Maintenance Building
Access Drive
Milepost 198.5**

- Exit **Ohio Turnpike (I-80) West** at **Milepost 197.0**
- Turn **Left** onto **SR 700 North** (1.0 mi.)
- Turn **Left** onto **Streeter Road West** (3.7 mi.)
- Turn **Left** onto **SR 44 South** (0.5 mi.)
- Destination **Ohio Turnpike Toll Plaza 193 (I-80) West** is on the **Right**



Ohio Turnpike Alternate Route

**Westbound Diversion for
Hiram Maintenance Building
Access Drive
Milepost 198.5**

- Exit **Ohio Turnpike (I-80) West** at **Milepost 197.0**
- Turn **Left** onto **SR 700 North** (1.0 mi.)
- Turn **Left** onto **Streeter Road West** (3.7 mi.)
- Turn **Left** onto **SR 44 South** (0.5 mi.)
- Destination **Ohio Turnpike Toll Plaza 193 (I-80) West** is on the **Right**





Ohio Turnpike Alternate Route

**Eastbound Diversion for
Hiram Maintenance Building
Access Drive
Milepost 198.6**

- Exit **Ohio Turnpike (I-80) East** at **Milepost 198.6**
- Turn **Left** onto **SR 700 South** (0.4 mi.)
- Turn **Left** onto **SR 303 East** (8.9 mi.)
- Turn **Right** onto **SR 82 East** (0.2 mi.)
- Turn **Right** onto **SR 534 South** (2.2 mi.)
- Turn **Left** onto **SR 5 East** (1.2 mi.)
- Destination **Ohio Turnpike Toll Plaza 209 (I-80) East** is on the **Right**



Ohio Turnpike Alternate Route

**Eastbound Diversion for
Hiram Maintenance Building
Access Drive
Milepost 198.6**

- Exit **Ohio Turnpike (I-80) East** at **Milepost 198.6**
- Turn **Left** onto **SR 700 South** (0.4 mi.)
- Turn **Left** onto **SR 303 East** (8.9 mi.)
- Turn **Right** onto **SR 82 East** (0.2 mi.)
- Turn **Right** onto **SR 534 South** (2.2 mi.)
- Turn **Left** onto **SR 5 East** (1.2 mi.)
- Destination **Ohio Turnpike Toll Plaza 209 (I-80) East** is on the **Right**



Ohio Turnpike Alternate Route

**Eastbound Diversion for
Hiram Maintenance Building
Access Drive
Milepost 198.6**

- Exit **Ohio Turnpike (I-80) East** at **Milepost 198.6**
- Turn **Left** onto **SR 700 South** (0.4 mi.)
- Turn **Left** onto **SR 303 East** (8.9 mi.)
- Turn **Right** onto **SR 82 East** (0.2 mi.)
- Turn **Right** onto **SR 534 South** (2.2 mi.)
- Turn **Left** onto **SR 5 East** (1.2 mi.)
- Destination **Ohio Turnpike Toll Plaza 209 (I-80) East** is on the **Right**



Ohio Turnpike Alternate Route

**Eastbound Diversion for
Hiram Maintenance Building
Access Drive
Milepost 198.6**

- Exit **Ohio Turnpike (I-80) East** at **Milepost 198.6**
- Turn **Left** onto **SR 700 South** (0.4 mi.)
- Turn **Left** onto **SR 303 East** (8.9 mi.)
- Turn **Right** onto **SR 82 East** (0.2 mi.)
- Turn **Right** onto **SR 534 South** (2.2 mi.)
- Turn **Left** onto **SR 5 East** (1.2 mi.)
- Destination **Ohio Turnpike Toll Plaza 209 (I-80) East** is on the **Right**





Ohio Turnpike Alternate Route

**Eastbound Diversion for
Hiram Maintenance Building
Access Drive
Milepost 198.6**

- Exit **Ohio Turnpike (I-80) East** at **Milepost 198.6**
- Turn **Right** onto **SR 700 North** (3.8 mi.)
- Turn **Right** onto **SR 82 East** (13.7 mi.)
- Turn **Right** onto **SR 5 West** (2.4 mi.)
- Destination **Ohio Turnpike Toll Plaza 209 (I-80) East** is on the **Right**



Ohio Turnpike Alternate Route

**Eastbound Diversion for
Hiram Maintenance Building
Access Drive
Milepost 198.6**

- Exit **Ohio Turnpike (I-80) East** at **Milepost 198.6**
- Turn **Right** onto **SR 700 North** (3.8 mi.)
- Turn **Right** onto **SR 82 East** (13.7 mi.)
- Turn **Right** onto **SR 5 West** (2.4 mi.)
- Destination **Ohio Turnpike Toll Plaza 209 (I-80) East** is on the **Right**



Ohio Turnpike Alternate Route

**Eastbound Diversion for
Hiram Maintenance Building
Access Drive
Milepost 198.6**

- Exit **Ohio Turnpike (I-80) East** at **Milepost 198.6**
- Turn **Right** onto **SR 700 North** (3.8 mi.)
- Turn **Right** onto **SR 82 East** (13.7 mi.)
- Turn **Right** onto **SR 5 West** (2.4 mi.)
- Destination **Ohio Turnpike Toll Plaza 209 (I-80) East** is on the **Right**



Ohio Turnpike Alternate Route

**Eastbound Diversion for
Hiram Maintenance Building
Access Drive
Milepost 198.6**

- Exit **Ohio Turnpike (I-80) East** at **Milepost 198.6**
- Turn **Right** onto **SR 700 North** (3.8 mi.)
- Turn **Right** onto **SR 82 East** (13.7 mi.)
- Turn **Right** onto **SR 5 West** (2.4 mi.)
- Destination **Ohio Turnpike Toll Plaza 209 (I-80) East** is on the **Right**





Ohio Turnpike Alternate Route

**Eastbound Diversion for
Bryant Road Access Drive
Milepost 202.8**

- Exit **Ohio Turnpike (I-80) East** at **Milepost 202.8**
- Turn **Left** onto **Bryant Road South** (0.5 mi.)
- Turn **Left** onto **SR 303 East** (4.6 mi.)
- Turn **Right** onto **SR 82 East** (0.2 mi.)
- Turn **Right** onto **SR 534 South** (2.2 mi.)
- Turn **Left** onto **SR 5 East** (1.2 mi.)
- Destination **Ohio Turnpike Toll Plaza 209 (I-80) East** is on the **Right**



Ohio Turnpike Alternate Route

**Eastbound Diversion for
Bryant Road Access Drive
Milepost 202.8**

- Exit **Ohio Turnpike (I-80) East** at **Milepost 202.8**
- Turn **Left** onto **Bryant Road South** (0.5 mi.)
- Turn **Left** onto **SR 303 East** (4.6 mi.)
- Turn **Right** onto **SR 82 East** (0.2 mi.)
- Turn **Right** onto **SR 534 South** (2.2 mi.)
- Turn **Left** onto **SR 5 East** (1.2 mi.)
- Destination **Ohio Turnpike Toll Plaza 209 (I-80) East** is on the **Right**



Ohio Turnpike Alternate Route

**Eastbound Diversion for
Bryant Road Access Drive
Milepost 202.8**

- Exit **Ohio Turnpike (I-80) East** at **Milepost 202.8**
- Turn **Left** onto **Bryant Road South** (0.5 mi.)
- Turn **Left** onto **SR 303 East** (4.6 mi.)
- Turn **Right** onto **SR 82 East** (0.2 mi.)
- Turn **Right** onto **SR 534 South** (2.2 mi.)
- Turn **Left** onto **SR 5 East** (1.2 mi.)
- Destination **Ohio Turnpike Toll Plaza 209 (I-80) East** is on the **Right**



Ohio Turnpike Alternate Route

**Eastbound Diversion for
Bryant Road Access Drive
Milepost 202.8**

- Exit **Ohio Turnpike (I-80) East** at **Milepost 202.8**
- Turn **Left** onto **Bryant Road South** (0.5 mi.)
- Turn **Left** onto **SR 303 East** (4.6 mi.)
- Turn **Right** onto **SR 82 East** (0.2 mi.)
- Turn **Right** onto **SR 534 South** (2.2 mi.)
- Turn **Left** onto **SR 5 East** (1.2 mi.)
- Destination **Ohio Turnpike Toll Plaza 209 (I-80) East** is on the **Right**





Ohio Turnpike Alternate Route

**Eastbound Diversion for
Bryant Road Access Drive
Milepost 202.8**

- Exit **Ohio Turnpike (I-80) East** at **Milepost 202.8**
- Turn **Right** onto **Bryant Road North** (1.4 mi.)
- Turn **Right** onto **SR 82 East** (8.7 mi.)
- Turn **Right** onto **SR 5 West** (2.4 mi.)
- Destination **Ohio Turnpike Toll Plaza 209 (I-80) East** is on the **Right**



Alternate



Ohio Turnpike Alternate Route

**Eastbound Diversion for
Bryant Road Access Drive
Milepost 202.8**

- Exit **Ohio Turnpike (I-80) East** at **Milepost 202.8**
- Turn **Right** onto **Bryant Road North** (1.4 mi.)
- Turn **Right** onto **SR 82 East** (8.7 mi.)
- Turn **Right** onto **SR 5 West** (2.4 mi.)
- Destination **Ohio Turnpike Toll Plaza 209 (I-80) East** is on the **Right**



Alternate



Ohio Turnpike Alternate Route

**Eastbound Diversion for
Bryant Road Access Drive
Milepost 202.8**

- Exit **Ohio Turnpike (I-80) East** at **Milepost 202.8**
- Turn **Right** onto **Bryant Road North** (1.4 mi.)
- Turn **Right** onto **SR 82 East** (8.7 mi.)
- Turn **Right** onto **SR 5 West** (2.4 mi.)
- Destination **Ohio Turnpike Toll Plaza 209 (I-80) East** is on the **Right**



Alternate



Ohio Turnpike Alternate Route

**Eastbound Diversion for
Bryant Road Access Drive
Milepost 202.8**

- Exit **Ohio Turnpike (I-80) East** at **Milepost 202.8**
- Turn **Right** onto **Bryant Road North** (1.4 mi.)
- Turn **Right** onto **SR 82 East** (8.7 mi.)
- Turn **Right** onto **SR 5 West** (2.4 mi.)
- Destination **Ohio Turnpike Toll Plaza 209 (I-80) East** is on the **Right**



Alternate



Ohio Turnpike Alternate Route

**Westbound Diversion for
Bryant Road Access Drive
Milepost 202.8**

- Exit **Ohio Turnpike (I-80) West** at **Milepost 197.0**
- Turn **Left** onto **Bryant Road South** (0.5 mi.)
- Turn **Right** onto **SR 303 West** (8.6 mi.)
- Turn **Right** onto **SR 44 North** (0.5 mi.)
- Destination **Ohio Turnpike Toll Plaza 193 (I-80) West** is on the **Left**



Ohio Turnpike Alternate Route

**Westbound Diversion for
Bryant Road Access Drive
Milepost 202.8**

- Exit **Ohio Turnpike (I-80) West** at **Milepost 197.0**
- Turn **Left** onto **Bryant Road South** (0.5 mi.)
- Turn **Right** onto **SR 303 West** (8.6 mi.)
- Turn **Right** onto **SR 44 North** (0.5 mi.)
- Destination **Ohio Turnpike Toll Plaza 193 (I-80) West** is on the **Left**



Ohio Turnpike Alternate Route

**Westbound Diversion for
Bryant Road Access Drive
Milepost 202.8**

- Exit **Ohio Turnpike (I-80) West** at **Milepost 197.0**
- Turn **Left** onto **Bryant Road South** (0.5 mi.)
- Turn **Right** onto **SR 303 West** (8.6 mi.)
- Turn **Right** onto **SR 44 North** (0.5 mi.)
- Destination **Ohio Turnpike Toll Plaza 193 (I-80) West** is on the **Left**



Ohio Turnpike Alternate Route

**Westbound Diversion for
Bryant Road Access Drive
Milepost 202.8**

- Exit **Ohio Turnpike (I-80) West** at **Milepost 197.0**
- Turn **Left** onto **Bryant Road South** (0.5 mi.)
- Turn **Right** onto **SR 303 West** (8.6 mi.)
- Turn **Right** onto **SR 44 North** (0.5 mi.)
- Destination **Ohio Turnpike Toll Plaza 193 (I-80) West** is on the **Left**





Ohio Turnpike Alternate Route

**Westbound Diversion for
Bryant Road Access Drive
Milepost 202.8**

- Exit **Ohio Turnpike (I-80) West** at **Milepost 197.0**
- Turn **Right** onto **Bryant Road North** (1.4 mi.)
- Turn **Left** onto **SR 82 West** (5.9 mi.)
- Turn **Left** onto **SR 700 South** (2.8 mi.)
- Turn **Left** onto **Streeter Road West** (3.7 mi.)
- Turn **Left** onto **SR 44 South** (0.5 mi.)
- Destination **Ohio Turnpike Toll Plaza 193 (I-80) West** is on the **Right**



Alternate



Ohio Turnpike Alternate Route

**Westbound Diversion for
Bryant Road Access Drive
Milepost 202.8**

- Exit **Ohio Turnpike (I-80) West** at **Milepost 197.0**
- Turn **Right** onto **Bryant Road North** (1.4 mi.)
- Turn **Left** onto **SR 82 West** (5.9 mi.)
- Turn **Left** onto **SR 700 South** (2.8 mi.)
- Turn **Left** onto **Streeter Road West** (3.7 mi.)
- Turn **Left** onto **SR 44 South** (0.5 mi.)
- Destination **Ohio Turnpike Toll Plaza 193 (I-80) West** is on the **Right**



Alternate



Ohio Turnpike Alternate Route

**Westbound Diversion for
Bryant Road Access Drive
Milepost 202.8**

- Exit **Ohio Turnpike (I-80) West** at **Milepost 197.0**
- Turn **Right** onto **Bryant Road North** (1.4 mi.)
- Turn **Left** onto **SR 82 West** (5.9 mi.)
- Turn **Left** onto **SR 700 South** (2.8 mi.)
- Turn **Left** onto **Streeter Road West** (3.7 mi.)
- Turn **Left** onto **SR 44 South** (0.5 mi.)
- Destination **Ohio Turnpike Toll Plaza 193 (I-80) West** is on the **Right**



Alternate



Ohio Turnpike Alternate Route

**Westbound Diversion for
Bryant Road Access Drive
Milepost 202.8**

- Exit **Ohio Turnpike (I-80) West** at **Milepost 197.0**
- Turn **Right** onto **Bryant Road North** (1.4 mi.)
- Turn **Left** onto **SR 82 West** (5.9 mi.)
- Turn **Left** onto **SR 700 South** (2.8 mi.)
- Turn **Left** onto **Streeter Road West** (3.7 mi.)
- Turn **Left** onto **SR 44 South** (0.5 mi.)
- Destination **Ohio Turnpike Toll Plaza 193 (I-80) West** is on the **Right**



Alternate



Ohio Turnpike Alternate Route

Eastbound Diversion for Mahoning Avenue Access Drive Milepost 219.4

- Exit **Ohio Turnpike (I-76) East** at Milepost 219.4
- Take **Ramp** to **County Road 18 East** (3.8 mi.)
- Take **Ramp** to **SR 11 South** (5.1 mi.)
- Take **Exit 34** to **US 224 East** (3.9 mi.)
- Turn **Right** onto **SR 7 South** (3.9 mi.)
- Destination **Ohio Turnpike Toll Plaza 232 (I-76) East** is on the **Right**



Ohio Turnpike Alternate Route

Eastbound Diversion for Mahoning Avenue Access Drive Milepost 219.4

- Exit **Ohio Turnpike (I-76) East** at Milepost 219.4
- Take **Ramp** to **County Road 18 East** (3.8 mi.)
- Take **Ramp** to **SR 11 South** (5.1 mi.)
- Take **Exit 34** to **US 224 East** (3.9 mi.)
- Turn **Right** onto **SR 7 South** (3.9 mi.)
- Destination **Ohio Turnpike Toll Plaza 232 (I-76) East** is on the **Right**



Ohio Turnpike Alternate Route

Eastbound Diversion for Mahoning Avenue Access Drive Milepost 219.4

- Exit **Ohio Turnpike (I-76) East** at Milepost 219.4
- Take **Ramp** to **County Road 18 East** (3.8 mi.)
- Take **Ramp** to **SR 11 South** (5.1 mi.)
- Take **Exit 34** to **US 224 East** (3.9 mi.)
- Turn **Right** onto **SR 7 South** (3.9 mi.)
- Destination **Ohio Turnpike Toll Plaza 232 (I-76) East** is on the **Right**



Ohio Turnpike Alternate Route

Eastbound Diversion for Mahoning Avenue Access Drive Milepost 219.4

- Exit **Ohio Turnpike (I-76) East** at Milepost 219.4
- Take **Ramp** to **County Road 18 East** (3.8 mi.)
- Take **Ramp** to **SR 11 South** (5.1 mi.)
- Take **Exit 34** to **US 224 East** (3.9 mi.)
- Turn **Right** onto **SR 7 South** (3.9 mi.)
- Destination **Ohio Turnpike Toll Plaza 232 (I-76) East** is on the **Right**





Ohio Turnpike Alternate Route

**Eastbound Diversion for
Mahoning Avenue Access Drive
Milepost 219.4**

- Exit **Ohio Turnpike (I-76) East** at **Milepost 219.4**
- Take **Ramp** to **County Road 18 West** (3.0 mi.)
- Turn **Right** onto **North Bailey Road North** (0.5 mi.)
- Take **Ramp** to **I-76 East** (2.8 mi.)
- **Continue** onto **I-80 East** (3.8 mi.)
- Take **Exit 224B** to **I-680 East** (16.6 mi.)
- Destination **Ohio Turnpike Toll Plaza 234 (I-76) East** is **Straight Ahead**



Ohio Turnpike Alternate Route

**Eastbound Diversion for
Mahoning Avenue Access Drive
Milepost 219.4**

- Exit **Ohio Turnpike (I-76) East** at **Milepost 219.4**
- Take **Ramp** to **County Road 18 West** (3.0 mi.)
- Turn **Right** onto **North Bailey Road North** (0.5 mi.)
- Take **Ramp** to **I-76 East** (2.8 mi.)
- **Continue** onto **I-80 East** (3.8 mi.)
- Take **Exit 224B** to **I-680 East** (16.6 mi.)
- Destination **Ohio Turnpike Toll Plaza 234 (I-76) East** is **Straight Ahead**



Ohio Turnpike Alternate Route

**Eastbound Diversion for
Mahoning Avenue Access Drive
Milepost 219.4**

- Exit **Ohio Turnpike (I-76) East** at **Milepost 219.4**
- Take **Ramp** to **County Road 18 West** (3.0 mi.)
- Turn **Right** onto **North Bailey Road North** (0.5 mi.)
- Take **Ramp** to **I-76 East** (2.8 mi.)
- **Continue** onto **I-80 East** (3.8 mi.)
- Take **Exit 224B** to **I-680 East** (16.6 mi.)
- Destination **Ohio Turnpike Toll Plaza 234 (I-76) East** is **Straight Ahead**



Ohio Turnpike Alternate Route

**Eastbound Diversion for
Mahoning Avenue Access Drive
Milepost 219.4**

- Exit **Ohio Turnpike (I-76) East** at **Milepost 219.4**
- Take **Ramp** to **County Road 18 West** (3.0 mi.)
- Turn **Right** onto **North Bailey Road North** (0.5 mi.)
- Take **Ramp** to **I-76 East** (2.8 mi.)
- **Continue** onto **I-80 East** (3.8 mi.)
- Take **Exit 224B** to **I-680 East** (16.6 mi.)
- Destination **Ohio Turnpike Toll Plaza 234 (I-76) East** is **Straight Ahead**





Ohio Turnpike Alternate Route

**Westbound Diversion for
Mahoning Avenue Access Drive
Milepost 219.4**

- Exit Ohio Turnpike (I-76) West at Milepost 219.4
- U-turn on Mahoning Avenue Ramp to Toll Plaza 218 (1.2 mi.)
- Destination Ohio Turnpike Toll Plaza 218 (I-80) West is Straight Ahead



Ohio Turnpike Alternate Route

**Westbound Diversion for
Mahoning Avenue Access Drive
Milepost 219.4**

- Exit Ohio Turnpike (I-76) West at Milepost 219.4
- U-turn on Mahoning Avenue Ramp to Toll Plaza 218 (1.2 mi.)
- Destination Ohio Turnpike Toll Plaza 218 (I-80) West is Straight Ahead



Ohio Turnpike Alternate Route

**Westbound Diversion for
Mahoning Avenue Access Drive
Milepost 219.4**

- Exit Ohio Turnpike (I-76) West at Milepost 219.4
- U-turn on Mahoning Avenue Ramp to Toll Plaza 218 (1.2 mi.)
- Destination Ohio Turnpike Toll Plaza 218 (I-80) West is Straight Ahead



Ohio Turnpike Alternate Route

**Westbound Diversion for
Mahoning Avenue Access Drive
Milepost 219.4**

- Exit Ohio Turnpike (I-76) West at Milepost 219.4
- U-turn on Mahoning Avenue Ramp to Toll Plaza 218 (1.2 mi.)
- Destination Ohio Turnpike Toll Plaza 218 (I-80) West is Straight Ahead





Ohio Turnpike Alternate Route

**Westbound Diversion for
Mahoning Avenue Access Drive
Milepost 219.4**

- Exit **Ohio Turnpike (I-76) West** at **Milepost 219.4**
- Take **Ramp** to **County Road 18 West** (3.0 mi.)
- Turn **Right** onto **North Bailey Road North** (3.8 mi.)
- Destination **Ohio Turnpike Toll Plaza 215 (I-80) West** is on the **Left**



Ohio Turnpike Alternate Route

**Westbound Diversion for
Mahoning Avenue Access Drive
Milepost 219.4**

- Exit **Ohio Turnpike (I-76) West** at **Milepost 219.4**
- Take **Ramp** to **County Road 18 West** (3.0 mi.)
- Turn **Right** onto **North Bailey Road North** (3.8 mi.)
- Destination **Ohio Turnpike Toll Plaza 215 (I-80) West** is on the **Left**



Alternate



Alternate



Ohio Turnpike Alternate Route

**Westbound Diversion for
Mahoning Avenue Access Drive
Milepost 219.4**

- Exit **Ohio Turnpike (I-76) West** at **Milepost 219.4**
- Take **Ramp** to **County Road 18 West** (3.0 mi.)
- Turn **Right** onto **North Bailey Road North** (3.8 mi.)
- Destination **Ohio Turnpike Toll Plaza 215 (I-80) West** is on the **Left**



Ohio Turnpike Alternate Route

**Westbound Diversion for
Mahoning Avenue Access Drive
Milepost 219.4**

- Exit **Ohio Turnpike (I-76) West** at **Milepost 219.4**
- Take **Ramp** to **County Road 18 West** (3.0 mi.)
- Turn **Right** onto **North Bailey Road North** (3.8 mi.)
- Destination **Ohio Turnpike Toll Plaza 215 (I-80) West** is on the **Left**



Alternate



Alternate



Ohio Turnpike Alternate Route

**Eastbound Diversion for
Canfield Maintenance Building
Access Drive
Milepost 228.1**

- Exit **Ohio Turnpike (I-76) East** at **Milepost 228.1**
- Turn **Left** onto **Tippecanoe Road North** (0.6 mi.)
- Turn **Right** onto **US 224 East** (4.3 mi.)
- Take **Ramp** to **I-680 South** (4.4 mi.)
- Destination **Ohio Turnpike Toll Plaza 234 (I-76) East** is **Straight Ahead**



Ohio Turnpike Alternate Route

**Eastbound Diversion for
Canfield Maintenance Building
Access Drive
Milepost 228.1**

- Exit **Ohio Turnpike (I-76) East** at **Milepost 228.1**
- Turn **Left** onto **Tippecanoe Road North** (0.6 mi.)
- Turn **Right** onto **US 224 East** (4.3 mi.)
- Take **Ramp** to **I-680 South** (4.4 mi.)
- Destination **Ohio Turnpike Toll Plaza 234 (I-76) East** is **Straight Ahead**



Ohio Turnpike Alternate Route

**Eastbound Diversion for
Canfield Maintenance Building
Access Drive
Milepost 228.1**

- Exit **Ohio Turnpike (I-76) East** at **Milepost 228.1**
- Turn **Left** onto **Tippecanoe Road North** (0.6 mi.)
- Turn **Right** onto **US 224 East** (4.3 mi.)
- Take **Ramp** to **I-680 South** (4.4 mi.)
- Destination **Ohio Turnpike Toll Plaza 234 (I-76) East** is **Straight Ahead**



Ohio Turnpike Alternate Route

**Eastbound Diversion for
Canfield Maintenance Building
Access Drive
Milepost 228.1**

- Exit **Ohio Turnpike (I-76) East** at **Milepost 228.1**
- Turn **Left** onto **Tippecanoe Road North** (0.6 mi.)
- Turn **Right** onto **US 224 East** (4.3 mi.)
- Take **Ramp** to **I-680 South** (4.4 mi.)
- Destination **Ohio Turnpike Toll Plaza 234 (I-76) East** is **Straight Ahead**





Ohio Turnpike Alternate Route

**Eastbound Diversion for
Canfield Maintenance Building
Access Drive
Milepost 228.1**

- Exit **Ohio Turnpike (I-76) East** at **Milepost 228.1**
- Turn **Right** onto **Tippecanoe Road South** (1.9 mi.)
- Turn **Left** onto **Western Reserve Road East** (2.6 mi.)
- Turn **Right** onto **SR 7 South** (1.4 mi.)
- Destination **Ohio Turnpike Toll Plaza 232 (I-76) East** is on the **Right**



Ohio Turnpike Alternate Route

**Eastbound Diversion for
Canfield Maintenance Building
Access Drive
Milepost 228.1**

- Exit **Ohio Turnpike (I-76) East** at **Milepost 228.1**
- Turn **Right** onto **Tippecanoe Road South** (1.9 mi.)
- Turn **Left** onto **Western Reserve Road East** (2.6 mi.)
- Turn **Right** onto **SR 7 South** (1.4 mi.)
- Destination **Ohio Turnpike Toll Plaza 232 (I-76) East** is on the **Right**



Ohio Turnpike Alternate Route

**Eastbound Diversion for
Canfield Maintenance Building
Access Drive
Milepost 228.1**

- Exit **Ohio Turnpike (I-76) East** at **Milepost 228.1**
- Turn **Right** onto **Tippecanoe Road South** (1.9 mi.)
- Turn **Left** onto **Western Reserve Road East** (2.6 mi.)
- Turn **Right** onto **SR 7 South** (1.4 mi.)
- Destination **Ohio Turnpike Toll Plaza 232 (I-76) East** is on the **Right**



Ohio Turnpike Alternate Route

**Eastbound Diversion for
Canfield Maintenance Building
Access Drive
Milepost 228.1**

- Exit **Ohio Turnpike (I-76) East** at **Milepost 228.1**
- Turn **Right** onto **Tippecanoe Road South** (1.9 mi.)
- Turn **Left** onto **Western Reserve Road East** (2.6 mi.)
- Turn **Right** onto **SR 7 South** (1.4 mi.)
- Destination **Ohio Turnpike Toll Plaza 232 (I-76) East** is on the **Right**





Ohio Turnpike Alternate Route

**Westbound Diversion for
Canfield Maintenance Building
Access Drive
Milepost 228.2**

- Exit **Ohio Turnpike (I-80) West** at **Milepost 228.1**
- Turn **Left** onto **Tippecanoe Road North** (0.6 mi.)
- Turn **Right** onto **US 224 East** (4.3 mi.)
- Take **Ramp** to **I-680 North** (11.8 mi.)
- **Continue** onto **I-80 West** (3.8 mi.)
- Destination **Ohio Turnpike Toll Plaza 218 (I-80) West** is on the **Right**



Ohio Turnpike Alternate Route

**Westbound Diversion for
Canfield Maintenance Building
Access Drive
Milepost 228.2**

- Exit **Ohio Turnpike (I-80) West** at **Milepost 228.1**
- Turn **Left** onto **Tippecanoe Road North** (0.6 mi.)
- Turn **Right** onto **US 224 East** (4.3 mi.)
- Take **Ramp** to **I-680 North** (11.8 mi.)
- **Continue** onto **I-80 West** (3.8 mi.)
- Destination **Ohio Turnpike Toll Plaza 218 (I-80) West** is on the **Right**



Ohio Turnpike Alternate Route

**Westbound Diversion for
Canfield Maintenance Building
Access Drive
Milepost 228.2**

- Exit **Ohio Turnpike (I-80) West** at **Milepost 228.1**
- Turn **Left** onto **Tippecanoe Road North** (0.6 mi.)
- Turn **Right** onto **US 224 East** (4.3 mi.)
- Take **Ramp** to **I-680 North** (11.8 mi.)
- **Continue** onto **I-80 West** (3.8 mi.)
- Destination **Ohio Turnpike Toll Plaza 218 (I-80) West** is on the **Right**



Ohio Turnpike Alternate Route

**Westbound Diversion for
Canfield Maintenance Building
Access Drive
Milepost 228.2**

- Exit **Ohio Turnpike (I-80) West** at **Milepost 228.1**
- Turn **Left** onto **Tippecanoe Road North** (0.6 mi.)
- Turn **Right** onto **US 224 East** (4.3 mi.)
- Take **Ramp** to **I-680 North** (11.8 mi.)
- **Continue** onto **I-80 West** (3.8 mi.)
- Destination **Ohio Turnpike Toll Plaza 218 (I-80) West** is on the **Right**





Ohio Turnpike Alternate Route

**Westbound Diversion for
Canfield Maintenance Building
Access Drive
Milepost 228.2**

- Exit **Ohio Turnpike (I-80) West** at **Milepost 228.1**
- Turn **Left** onto **Tippecanoe Road North** (0.6 mi.)
- Turn **Left** onto **US 224 West** (1.5 mi.)
- Take **Ramp** to **SR 11 North** (6.7 mi.)
- **Keep Left** and take **Ramp** to **I-80 West** (3.8 mi.)
- Destination **Ohio Turnpike Toll Plaza 218 (I-80) West** is on the **Right**



Ohio Turnpike Alternate Route

**Westbound Diversion for
Canfield Maintenance Building
Access Drive
Milepost 228.2**

- Exit **Ohio Turnpike (I-80) West** at **Milepost 228.1**
- Turn **Left** onto **Tippecanoe Road North** (0.6 mi.)
- Turn **Left** onto **US 224 West** (1.5 mi.)
- Take **Ramp** to **SR 11 North** (6.7 mi.)
- **Keep Left** and take **Ramp** to **I-80 West** (3.8 mi.)
- Destination **Ohio Turnpike Toll Plaza 218 (I-80) West** is on the **Right**



Ohio Turnpike Alternate Route

**Westbound Diversion for
Canfield Maintenance Building
Access Drive
Milepost 228.2**

- Exit **Ohio Turnpike (I-80) West** at **Milepost 228.1**
- Turn **Left** onto **Tippecanoe Road North** (0.6 mi.)
- Turn **Left** onto **US 224 West** (1.5 mi.)
- Take **Ramp** to **SR 11 North** (6.7 mi.)
- **Keep Left** and take **Ramp** to **I-80 West** (3.8 mi.)
- Destination **Ohio Turnpike Toll Plaza 218 (I-80) West** is on the **Right**



Ohio Turnpike Alternate Route

**Westbound Diversion for
Canfield Maintenance Building
Access Drive
Milepost 228.2**

- Exit **Ohio Turnpike (I-80) West** at **Milepost 228.1**
- Turn **Left** onto **Tippecanoe Road North** (0.6 mi.)
- Turn **Left** onto **US 224 West** (1.5 mi.)
- Take **Ramp** to **SR 11 North** (6.7 mi.)
- **Keep Left** and take **Ramp** to **I-80 West** (3.8 mi.)
- Destination **Ohio Turnpike Toll Plaza 218 (I-80) West** is on the **Right**





Ohio Turnpike Alternate Route

**Eastbound Diversion for
Glacier Hills Service Plaza Back
Gate
Milepost 237.2**

- Exit **Ohio Turnpike (I-76) East** at **Milepost 237.2**
- Turn **Right** onto **Beard Road North** (3.6 mi.)
- Turn **Left** onto **E Western Reserve Road West** (1.7 mi.)
- Take **Ramp** to **I-680 North** (2.5 mi.)
- Take **Exit 11** to **US 224 East** (0.2 mi.)
- Turn **Right** onto **US 224 East** (14.8 mi.)
- Take **Ramp** to **I-376 South** (12.3 mi.)
- Take **Exit 26** to **Pennsylvania Turnpike Toll Plaza (I-76) East**



Ohio Turnpike Alternate Route

**Eastbound Diversion for
Glacier Hills Service Plaza Back
Gate
Milepost 237.2**

- Exit **Ohio Turnpike (I-76) East** at **Milepost 237.2**
- Turn **Right** onto **Beard Road North** (3.6 mi.)
- Turn **Left** onto **E Western Reserve Road West** (1.7 mi.)
- Take **Ramp** to **I-680 North** (2.5 mi.)
- Take **Exit 11** to **US 224 East** (0.2 mi.)
- Turn **Right** onto **US 224 East** (14.8 mi.)
- Take **Ramp** to **I-376 South** (12.3 mi.)
- Take **Exit 26** to **Pennsylvania Turnpike Toll Plaza (I-76) East**



Ohio Turnpike Alternate Route

**Eastbound Diversion for
Glacier Hills Service Plaza Back
Gate
Milepost 237.2**

- Exit **Ohio Turnpike (I-76) East** at **Milepost 237.2**
- Turn **Right** onto **Beard Road North** (3.6 mi.)
- Turn **Left** onto **E Western Reserve Road West** (1.7 mi.)
- Take **Ramp** to **I-680 North** (2.5 mi.)
- Take **Exit 11** to **US 224 East** (0.2 mi.)
- Turn **Right** onto **US 224 East** (14.8 mi.)
- Take **Ramp** to **I-376 South** (12.3 mi.)
- Take **Exit 26** to **Pennsylvania Turnpike Toll Plaza (I-76) East**



Ohio Turnpike Alternate Route

**Eastbound Diversion for
Glacier Hills Service Plaza Back
Gate
Milepost 237.2**

- Exit **Ohio Turnpike (I-76) East** at **Milepost 237.2**
- Turn **Right** onto **Beard Road North** (3.6 mi.)
- Turn **Left** onto **E Western Reserve Road West** (1.7 mi.)
- Take **Ramp** to **I-680 North** (2.5 mi.)
- Take **Exit 11** to **US 224 East** (0.2 mi.)
- Turn **Right** onto **US 224 East** (14.8 mi.)
- Take **Ramp** to **I-376 South** (12.3 mi.)
- Take **Exit 26** to **Pennsylvania Turnpike Toll Plaza (I-76) East**





Ohio Turnpike Alternate Route

**Eastbound Diversion for
Glacier Hills Service Plaza Back
Gate
Milepost 237.2**

- Exit **Ohio Turnpike (I-76) East** at **Milepost 237.2**
- Turn **Left** onto **Beard Road South** (0.8 mi.)
- Turn **Left** onto **Columbiana Road East** (10.9 mi.)
- Take **Ramp** to **I-376 South** (9.4 mi.)
- Take **Exit 26** to **Pennsylvania Turnpike Toll Plaza (I-76) East**



Ohio Turnpike Alternate Route

**Eastbound Diversion for
Glacier Hills Service Plaza Back
Gate
Milepost 237.2**

- Exit **Ohio Turnpike (I-76) East** at **Milepost 237.2**
- Turn **Left** onto **Beard Road South** (0.8 mi.)
- Turn **Left** onto **Columbiana Road East** (10.9 mi.)
- Take **Ramp** to **I-376 South** (9.4 mi.)
- Take **Exit 26** to **Pennsylvania Turnpike Toll Plaza (I-76) East**



Ohio Turnpike Alternate Route

**Eastbound Diversion for
Glacier Hills Service Plaza Back
Gate
Milepost 237.2**

- Exit **Ohio Turnpike (I-76) East** at **Milepost 237.2**
- Turn **Left** onto **Beard Road South** (0.8 mi.)
- Turn **Left** onto **Columbiana Road East** (10.9 mi.)
- Take **Ramp** to **I-376 South** (9.4 mi.)
- Take **Exit 26** to **Pennsylvania Turnpike Toll Plaza (I-76) East**



Ohio Turnpike Alternate Route

**Eastbound Diversion for
Glacier Hills Service Plaza Back
Gate
Milepost 237.2**

- Exit **Ohio Turnpike (I-76) East** at **Milepost 237.2**
- Turn **Left** onto **Beard Road South** (0.8 mi.)
- Turn **Left** onto **Columbiana Road East** (10.9 mi.)
- Take **Ramp** to **I-376 South** (9.4 mi.)
- Take **Exit 26** to **Pennsylvania Turnpike Toll Plaza (I-76) East**





Ohio Turnpike Alternate Route

**Westbound Diversion for
Mahoning Valley Service Plaza
Back Gate
Milepost 237.2**

- Exit **Ohio Turnpike (I-76) West** at **Milepost 237.2**
- Turn **Left** onto **E South Range Road West** (0.5 mi.)
- Turn **Left** onto **Beard Road South** (0.2 mi.)
- Turn **Right** onto **Glacier Road West** (3.3 mi.)
- Turn **Right** onto **SR 7 North** (1.4 mi.)
- Destination **Ohio Turnpike Toll Plaza 232 (I-76) West** is on the **Right**



Ohio Turnpike Alternate Route

**Westbound Diversion for
Mahoning Valley Service Plaza
Back Gate
Milepost 237.2**

- Exit **Ohio Turnpike (I-76) West** at **Milepost 237.2**
- Turn **Left** onto **E South Range Road West** (0.5 mi.)
- Turn **Left** onto **Beard Road South** (0.2 mi.)
- Turn **Right** onto **Glacier Road West** (3.3 mi.)
- Turn **Right** onto **SR 7 North** (1.4 mi.)
- Destination **Ohio Turnpike Toll Plaza 232 (I-76) West** is on the **Right**



Ohio Turnpike Alternate Route

**Westbound Diversion for
Mahoning Valley Service Plaza
Back Gate
Milepost 237.2**

- Exit **Ohio Turnpike (I-76) West** at **Milepost 237.2**
- Turn **Left** onto **E South Range Road West** (0.5 mi.)
- Turn **Left** onto **Beard Road South** (0.2 mi.)
- Turn **Right** onto **Glacier Road West** (3.3 mi.)
- Turn **Right** onto **SR 7 North** (1.4 mi.)
- Destination **Ohio Turnpike Toll Plaza 232 (I-76) West** is on the **Right**



Ohio Turnpike Alternate Route

**Westbound Diversion for
Mahoning Valley Service Plaza
Back Gate
Milepost 237.2**

- Exit **Ohio Turnpike (I-76) West** at **Milepost 237.2**
- Turn **Left** onto **E South Range Road West** (0.5 mi.)
- Turn **Left** onto **Beard Road South** (0.2 mi.)
- Turn **Right** onto **Glacier Road West** (3.3 mi.)
- Turn **Right** onto **SR 7 North** (1.4 mi.)
- Destination **Ohio Turnpike Toll Plaza 232 (I-76) West** is on the **Right**





Ohio Turnpike Alternate Route

**Westbound Diversion for
Mahoning Valley Service Plaza
Back Gate
Milepost 237.2**

- Exit **Ohio Turnpike (I-76) West** at **Milepost 237.2**
- Turn **Left** onto **E South Range Road West** (0.5 mi.)
- Turn **Right** onto **Beard Road North** (3.1 mi.)
- Turn **Left** onto **E Western Reserve Road West** (3.5 mi.)
- Turn **Left** onto **SR 7 South** (1.3 mi.)
- Destination **Ohio Turnpike Toll Plaza 232 (I-76) West** is on the **Right**



Ohio Turnpike Alternate Route

**Westbound Diversion for
Mahoning Valley Service Plaza
Back Gate
Milepost 237.2**

- Exit **Ohio Turnpike (I-76) West** at **Milepost 237.2**
- Turn **Left** onto **E South Range Road West** (0.5 mi.)
- Turn **Right** onto **Beard Road North** (3.1 mi.)
- Turn **Left** onto **E Western Reserve Road West** (3.5 mi.)
- Turn **Left** onto **SR 7 South** (1.3 mi.)
- Destination **Ohio Turnpike Toll Plaza 232 (I-76) West** is on the **Right**



Ohio Turnpike Alternate Route

**Westbound Diversion for
Mahoning Valley Service Plaza
Back Gate
Milepost 237.2**

- Exit **Ohio Turnpike (I-76) West** at **Milepost 237.2**
- Turn **Left** onto **E South Range Road West** (0.5 mi.)
- Turn **Right** onto **Beard Road North** (3.1 mi.)
- Turn **Left** onto **E Western Reserve Road West** (3.5 mi.)
- Turn **Left** onto **SR 7 South** (1.3 mi.)
- Destination **Ohio Turnpike Toll Plaza 232 (I-76) West** is on the **Right**



Ohio Turnpike Alternate Route

**Westbound Diversion for
Mahoning Valley Service Plaza
Back Gate
Milepost 237.2**

- Exit **Ohio Turnpike (I-76) West** at **Milepost 237.2**
- Turn **Left** onto **E South Range Road West** (0.5 mi.)
- Turn **Right** onto **Beard Road North** (3.1 mi.)
- Turn **Left** onto **E Western Reserve Road West** (3.5 mi.)
- Turn **Left** onto **SR 7 South** (1.3 mi.)
- Destination **Ohio Turnpike Toll Plaza 232 (I-76) West** is on the **Right**





Ohio Turnpike Alternate Route

**Westbound Diversion for
Eastgate Back Gate
Milepost 239.0**

- Exit **Ohio Turnpike (I-76) West** at **Milepost 239.0**
- Turn **Left** onto **E Pine Lake Road West** (0.4 mi.)
- Turn **Left** onto **New Castle Road West** (2.1 mi.)
- Turn **Right** onto **SR 165 West** (2.5 mi.)
- Turn **Left** onto **SR 165 West** (1.2 mi.)
- Turn **Right** onto **SR 7 North** (1.4 mi.)
- Destination **Ohio Turnpike Toll Plaza 232 (I-76) West** is on the **Right**



Ohio Turnpike Alternate Route

**Westbound Diversion for
Eastgate Back Gate
Milepost 239.0**

- Exit **Ohio Turnpike (I-76) West** at **Milepost 239.0**
- Turn **Left** onto **E Pine Lake Road West** (0.4 mi.)
- Turn **Left** onto **New Castle Road West** (2.1 mi.)
- Turn **Right** onto **SR 165 West** (2.5 mi.)
- Turn **Left** onto **SR 165 West** (1.2 mi.)
- Turn **Right** onto **SR 7 North** (1.4 mi.)
- Destination **Ohio Turnpike Toll Plaza 232 (I-76) West** is on the **Right**



Ohio Turnpike Alternate Route

**Westbound Diversion for
Eastgate Back Gate
Milepost 239.0**

- Exit **Ohio Turnpike (I-76) West** at **Milepost 239.0**
- Turn **Left** onto **E Pine Lake Road West** (0.4 mi.)
- Turn **Left** onto **New Castle Road West** (2.1 mi.)
- Turn **Right** onto **SR 165 West** (2.5 mi.)
- Turn **Left** onto **SR 165 West** (1.2 mi.)
- Turn **Right** onto **SR 7 North** (1.4 mi.)
- Destination **Ohio Turnpike Toll Plaza 232 (I-76) West** is on the **Right**



Ohio Turnpike Alternate Route

**Westbound Diversion for
Eastgate Back Gate
Milepost 239.0**

- Exit **Ohio Turnpike (I-76) West** at **Milepost 239.0**
- Turn **Left** onto **E Pine Lake Road West** (0.4 mi.)
- Turn **Left** onto **New Castle Road West** (2.1 mi.)
- Turn **Right** onto **SR 165 West** (2.5 mi.)
- Turn **Left** onto **SR 165 West** (1.2 mi.)
- Turn **Right** onto **SR 7 North** (1.4 mi.)
- Destination **Ohio Turnpike Toll Plaza 232 (I-76) West** is on the **Right**





Ohio Turnpike Alternate Route

**Westbound Diversion for
Eastgate Back Gate
Milepost 239.0**

- Exit **Ohio Turnpike (I-76) West** at **Milepost 239.0**
- Turn **Left** onto **E Pine Lake Road West** (0.4 mi.)
- Turn **Left** onto **New Castle Road West** (0.3 mi.)
- Turn **Right** onto **Unity Road North** (0.9 mi.)
- Turn **Left** onto **E South Range Road West** (1.0 mi.)
- Turn **Right** onto **Beard Road North** (3.1 mi.)
- Turn **Left** onto **E Western Reserve Road West** (3.5 mi.)
- Turn **Left** onto **SR 7 South** (1.3 mi.)
- Destination **Ohio Turnpike Toll Plaza 232 (I-76) West** is on the **Right**



Alternate



Ohio Turnpike Alternate Route

**Westbound Diversion for
Eastgate Back Gate
Milepost 239.0**

- Exit **Ohio Turnpike (I-76) West** at **Milepost 239.0**
- Turn **Left** onto **E Pine Lake Road West** (0.4 mi.)
- Turn **Left** onto **New Castle Road West** (0.3 mi.)
- Turn **Right** onto **Unity Road North** (0.9 mi.)
- Turn **Left** onto **E South Range Road West** (1.0 mi.)
- Turn **Right** onto **Beard Road North** (3.1 mi.)
- Turn **Left** onto **E Western Reserve Road West** (3.5 mi.)
- Turn **Left** onto **SR 7 South** (1.3 mi.)
- Destination **Ohio Turnpike Toll Plaza 232 (I-76) West** is on the **Right**



Alternate



Ohio Turnpike Alternate Route

**Westbound Diversion for
Eastgate Back Gate
Milepost 239.0**

- Exit **Ohio Turnpike (I-76) West** at **Milepost 239.0**
- Turn **Left** onto **E Pine Lake Road West** (0.4 mi.)
- Turn **Left** onto **New Castle Road West** (0.3 mi.)
- Turn **Right** onto **Unity Road North** (0.9 mi.)
- Turn **Left** onto **E South Range Road West** (1.0 mi.)
- Turn **Right** onto **Beard Road North** (3.1 mi.)
- Turn **Left** onto **E Western Reserve Road West** (3.5 mi.)
- Turn **Left** onto **SR 7 South** (1.3 mi.)
- Destination **Ohio Turnpike Toll Plaza 232 (I-76) West** is on the **Right**



Alternate



Ohio Turnpike Alternate Route

**Westbound Diversion for
Eastgate Back Gate
Milepost 239.0**

- Exit **Ohio Turnpike (I-76) West** at **Milepost 239.0**
- Turn **Left** onto **E Pine Lake Road West** (0.4 mi.)
- Turn **Left** onto **New Castle Road West** (0.3 mi.)
- Turn **Right** onto **Unity Road North** (0.9 mi.)
- Turn **Left** onto **E South Range Road West** (1.0 mi.)
- Turn **Right** onto **Beard Road North** (3.1 mi.)
- Turn **Left** onto **E Western Reserve Road West** (3.5 mi.)
- Turn **Left** onto **SR 7 South** (1.3 mi.)
- Destination **Ohio Turnpike Toll Plaza 232 (I-76) West** is on the **Right**



Alternate

Appendix B

Combined Notification List

Highway Patrol

Ohio	216-898-1333	OSHP Turnpike Operations
Indiana	574-206-2931	Indiana State Police – Indiana Toll Road
	260-432-8661	Indiana State Police – Fort Wayne District 22
Pennsylvania	724-284-8100	Pennsylvania State Police Troop D
	717-939-9551	Penna Turnpike State Police (Press 1 for Roadway)

DOT District

Ohio DOT	419-353-8131	District 2 (After hours ODOT TMC)
	419-295-0603	District 3 (After hours call Matt Blankenship Emergency Coordinator; Alternate is ODOT TMC)
	216-581-2100	District 12 (Press 1)
	330-786-3100	District 4 (Press 0)
Indiana DOT	866-227-3555	Indiana DOT Fort Wayne District (24 hours M-W, Th-Sun after 4:30PM transfers to TMC)
Penn DOT	412-429-5000	Pennsylvania DOT District 11
	814-678-7156	Pennsylvania DOT District 1

DOT TMC

ODOT TMC	614-387-2438	
PennaTP TMC	800-932-0586	
PennDOT TMC	412-429-6030	PennDOT Western Regional Traffic Management Center
Indiana DOT TMC	317-899-8690	Option 1
Indiana Toll Road TMC	574-651-2480	

Township

Township	419-213-4960	Monclova Township (After hours call Lucas County Sheriff)
	419-865-7105	Springfield Township (After hours call Village of Holland PD)
	419-354-9001	Troy Township (After hours call Wood County Sheriff)
	419-627-0824	Perkins Township PD (Press 1)
	330-675-2730	Braceville Township PD
	330-659-9500	Richfield Township (After hours call Village of Richfield PD)
	330-726-4114	Boardman Township PD (Press 0)
	330-799-9721	Austintown Township PD
	330-549-5338	Beaver Township PD

City/Village

City/Village	419-485-3121	Village of Montpelier PD (Press 1)
	419-924-2271	Village of West Unity PD (Press 8)
	419-237-2341	Village of Fayette PD
	419-822-3232	Village of Delta PD
	419-826-4696	Village of Swanton PD
	419-936-8995	Toledo PD
	419-865-7105	Village of Holland PD
	419-897-7040	Maumee PD
	419-872-8001	Perrysburg PD
	419-849-3020	Village of Woodville PD
	419-855-7717	Village of Genoa PD
	419-862-3980	Village of Elmore PD
	419-332-6464	Fremont PD
	419-898-2055	Village of Oak Harbor PD
	419-547-9555	Clyde PD
	419-483-4444	Bellevue PD
	419-684-5161	Village of Castalia PD (After hours call Erie County Sheriff)
	419-499-2001	Village of Milan PD
	440-988-2625	Amherst PD
	440-986-8118	Village of South Amherst PD (After hours 440-653-3330 or 440-653-6035)
	440-323-3302	Elyria PD
	440-327-2191	North Ridgeville PD
	440-235-3145	Olmsted Falls PD
	440-234-1234	Berea PD
	440-580-3230	Strongsville PD
	440-237-8686	North Royalton PD
	440-526-5400	Broadview Heights PD
	330-659-9500	Village of Richfield PD
	440-526-8900	Brecksville PD
	330-342-1800	Hudson PD
	330-657-2911	Village of Peninsula PD
	330-653-5911	Village of Boston Heights PD
	330-626-4976	Streetsboro PD (Press 1)
	330-468-1234	Macedonia PD
	330-425-1234	Twinsburg PD
	330-562-8181	Aurora PD
	330-274-2251	Mantua PD
	330-326-2211	Village of Windham PD
	330-527-4717	Village of Garrettsville PD
	330-569-3235	Village of Hiram PD
	330-872-5757	Newton Falls PD (Press 1)

City/Village (Continued)

City/Village	330-841-2512	Warren PD
	330-824-2545	Village of Lordstown PD
	330-533-4903	Canfield PD
	330-757-2717	Poland PD
	260-665-2121	Angola, IN PD

County EMA

County EMA	419-636-8497	Williams County EMA
	419-583-6018	Fulton County EMA (After hours call Sheriff)
	419-243-5111	Lucas County EMA
	419-354-9001	Wood County EMA (Press 8)
	419-680-6994	Sandusky County EMA (After hours call Sheriff)
	419-734-4404	Ottawa County EMA (After hours call Sheriff)
	419-627-7568	Erie County EMA (After hours call Sheriff)
	419-663-5772	Huron County EMA (After hours call Sheriff)
	440-329-5444	Lorain County EMA (After hours call Sheriff)
	216-443-5700	Cuyahoga County EMA (Alternate 216-771-1363)
	330-643-2558	Summit County EMA (After hours call Sheriff)
	330-697-2689	Portage County EMA (After hours call Sheriff)
	330-770-0222	Trumbull County EMA (After hours call Sheriff)
	330-716-4685	Mahoning County EMA (After hours call Sheriff)
	260-665-5521	Stueben County IN (ext 3400)

County Sheriff

County Sheriff	419-636-3151	Williams County Sheriff
	419-335-4010	Fulton County Sheriff (Press 8)
	419-243-5111	Lucas County Sheriff
	419-354-9001	Wood County Sheriff
	419-334-6433	Sandusky County Sheriff
	419-734-4404	Ottawa County Sheriff
	419-625-7951	Erie County Sheriff (Press 1)
	419-663-2828	Huron County Sheriff
	440-323-1212	Lorain County Sheriff
	330-643-2181	Summit County Sheriff
	330-296-5100	Portage County Sheriff (Press 0)
	330-675-2508	Trumbull County Sheriff (Press 1)
	330-740-2370	Mahoning County Sheriff
	260-665-3131	Stueben County IN Sheriff

County Engineer

County Engineer	419-636-2454	Williams County Engineer (After hours call Sheriff)
	419-335-3816	Fulton County Engineer (After hours call Sheriff)
	419-213-2892	Lucas County Engineer (After hours call Sheriff)
	419-354-9060	Wood County Engineer (After hours Ray Hueber 419-262-4585; John Musteric 419-307-4487; Gary Britten 419-260-7299)
	419-334-9731	Sandusky County Engineer (After hours call Sheriff)
	419-734-6777	Ottawa County Engineer (After hours 419-340-5417; call Sheriff)
	419-627-7710	Erie County Engineer (After hours call Sheriff)
	419-668-1997	Huron County Engineer (After hours call Sheriff)
	440-329-5584	Lorain County Engineer (After hours call Sheriff)
	330-643-2850	Summit County Engineer (After hours press 1)
	330-296-6411	Portage County Engineer
	330-675-2640	Trumbull County Engineer
	330-799-1581	Mahoning County Engineer (After hours call Sheriff)
	260-668-1000	Stueben County IN Engineer (ext 4030)

Railroad Contacts

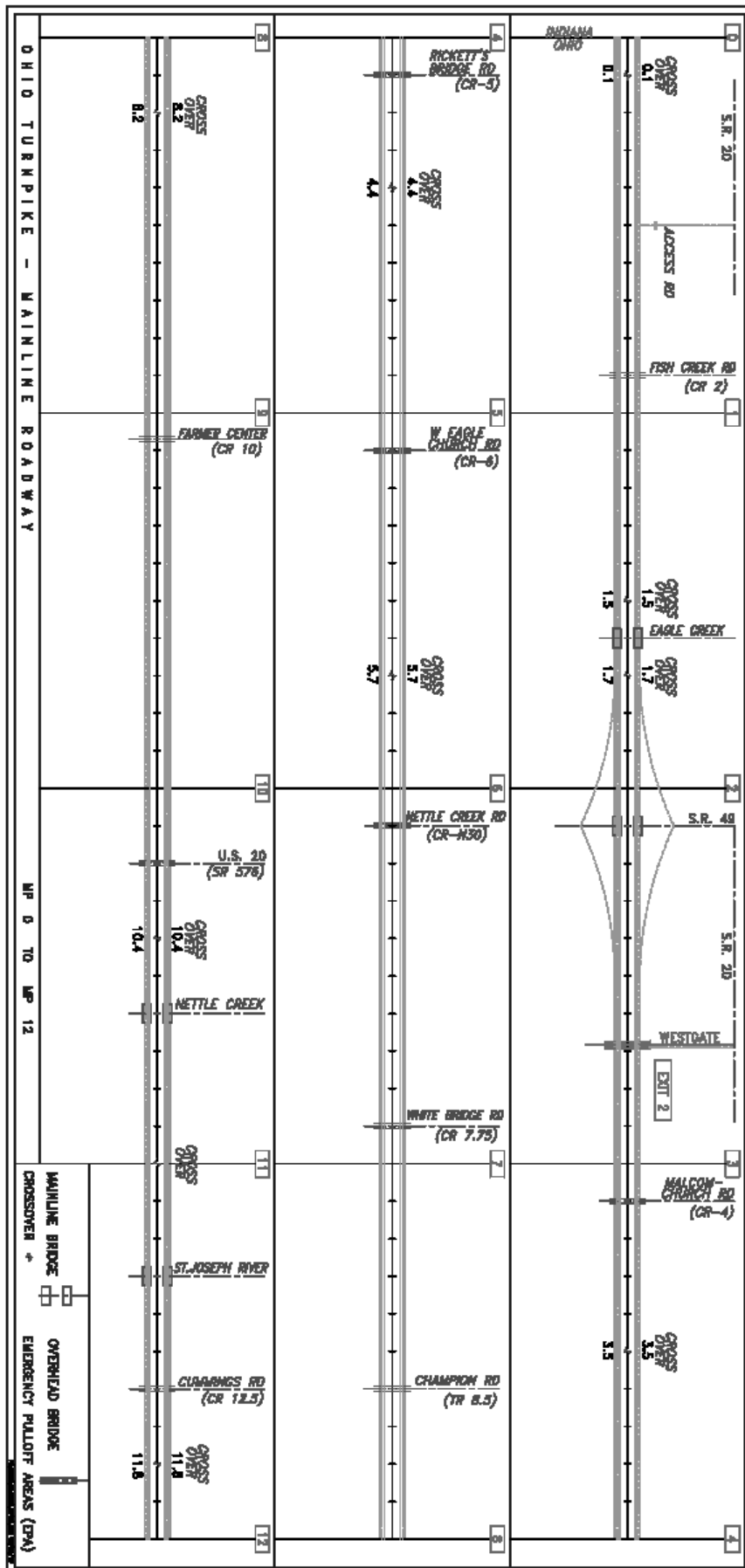
Milepost	Railroad	Bridge Type	Emergency Contact Number	County	Municipality	Closest Surface Street Intersection	Closest intersection north or south of Turnpike
14.2	NS RR (Wabash RR) (EB)	Mainline	1 (800) 453-2530 (NS)	Williams	Jefferson Twp	County Road 15	South
14.2	NS RR (Wabash RR) (WB)	Mainline	1 (800) 453-2530 (NS)	Williams	Jefferson Twp	County Road 15	South
40.5	Indiana & Ohio Railway	Mainline	1 (800) 979-4958 or 1 (802)-527-3499?	Fulton	Pike Twp	County Road H	South
40.5	Indiana & Ohio Railway	Mainline	1 (800) 979-4958 or 1 (802)-527-3499?	Fulton	Pike Twp	County Road H	South
52.3	NS RR (EB)	Mainline	1 (800) 453-2530 (NS)	Lucas	Swanton	SR 295	South
52.3	NS RR (WB)	Mainline	1 (800) 453-2530 (NS)	Lucas	Swanton	SR 295	South
61.5	NS RR (N&W RR) and Stengel Ave	Mainline	1 (800) 453-2530 (NS)	Lucas	Toledo	Green Valley Drive	North
63.5	CSX RR (B&O RR)	Mainline	1 (800) 232-0144 (Opt. 1) (CSX)	Wood	Perrysburg	White Road	North
66.2	CSX RR (NYC RR)	Mainline	1 (800) 232-0144 (Opt. 1) (CSX)	Wood	Perrysburg Twp	Glenwood Road	South
68.8	CSX RR and E. Broadway St. - CR 10	Mainline	1 (800) 232-0144 (Opt. 1) (CSX)	Wood	Lake Twp	Wagoner Road	South
70.2	CSX RR (C&O RR)	Mainline	1 (800) 232-0144 (Opt. 1) (CSX)	Wood	Lake Twp	Hanley Road	South
74	CSX RR (Conrail)	Mainline	1 (800) 232-0144 (Opt. 1) (CSX)	Wood	Troy Twp	SR 163	North
90.7	NS RR (N&W RR)	Mainline	1 (800) 453-2530 (NS)	Sandusky	Sandusky Twp	County Road 89	South
109.1	NS RR (N&W RR) (Penn Central RR)	Mainline	1 (800) 453-2530 (NS)	Erie	Groton Twp	Portland Road	South
117.3	NS RR (Nickel Plate RR) and Kelley Rd - TR 116	Mainline	1 (800) 453-2530 (NS)	Erie	Milan Twp	US 250	North
141.7	NS RR	Mainline	1 (800) 453-2530 (NS)	Lorain	Amherst Twp	Oberlin Road	North

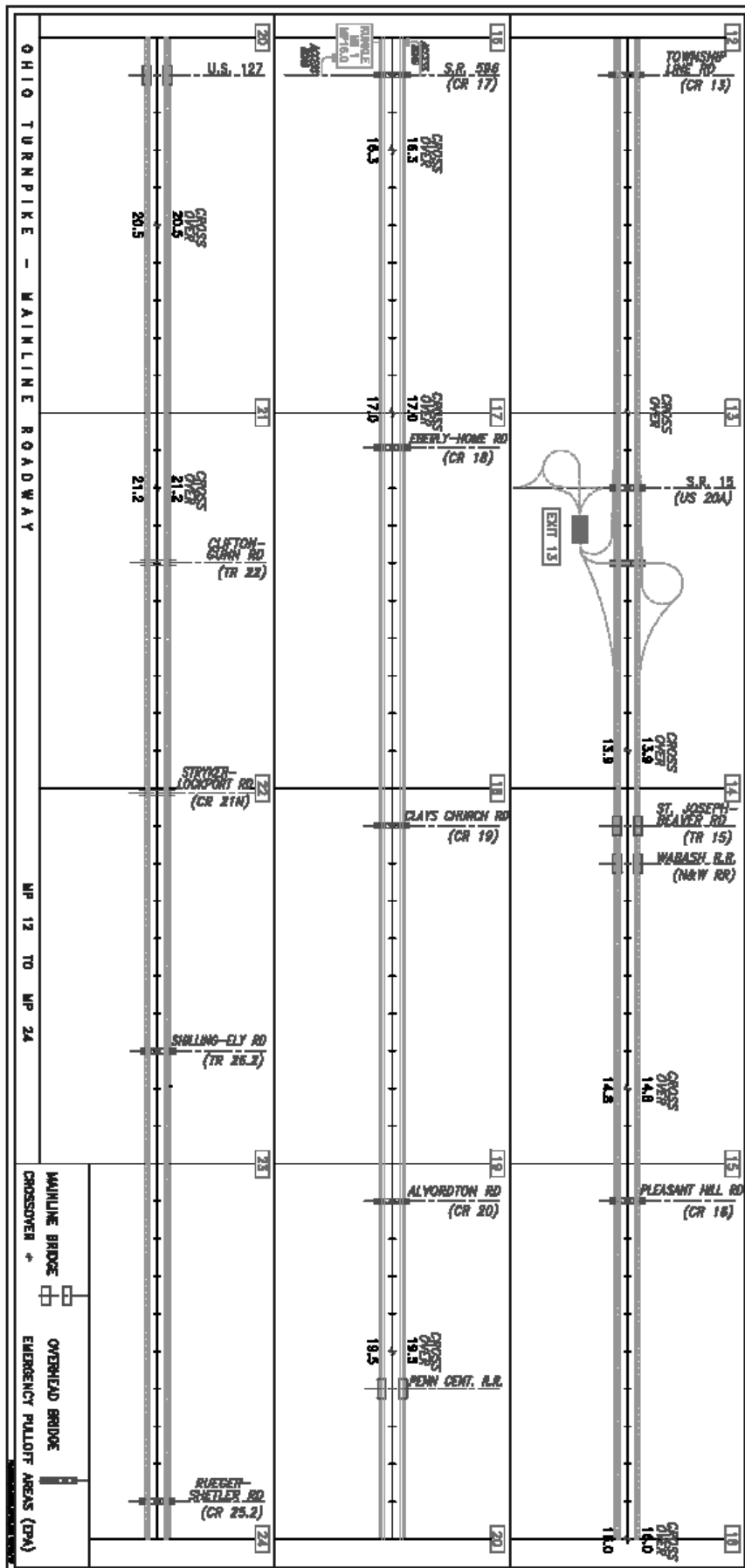
Railroad Contacts (continued)

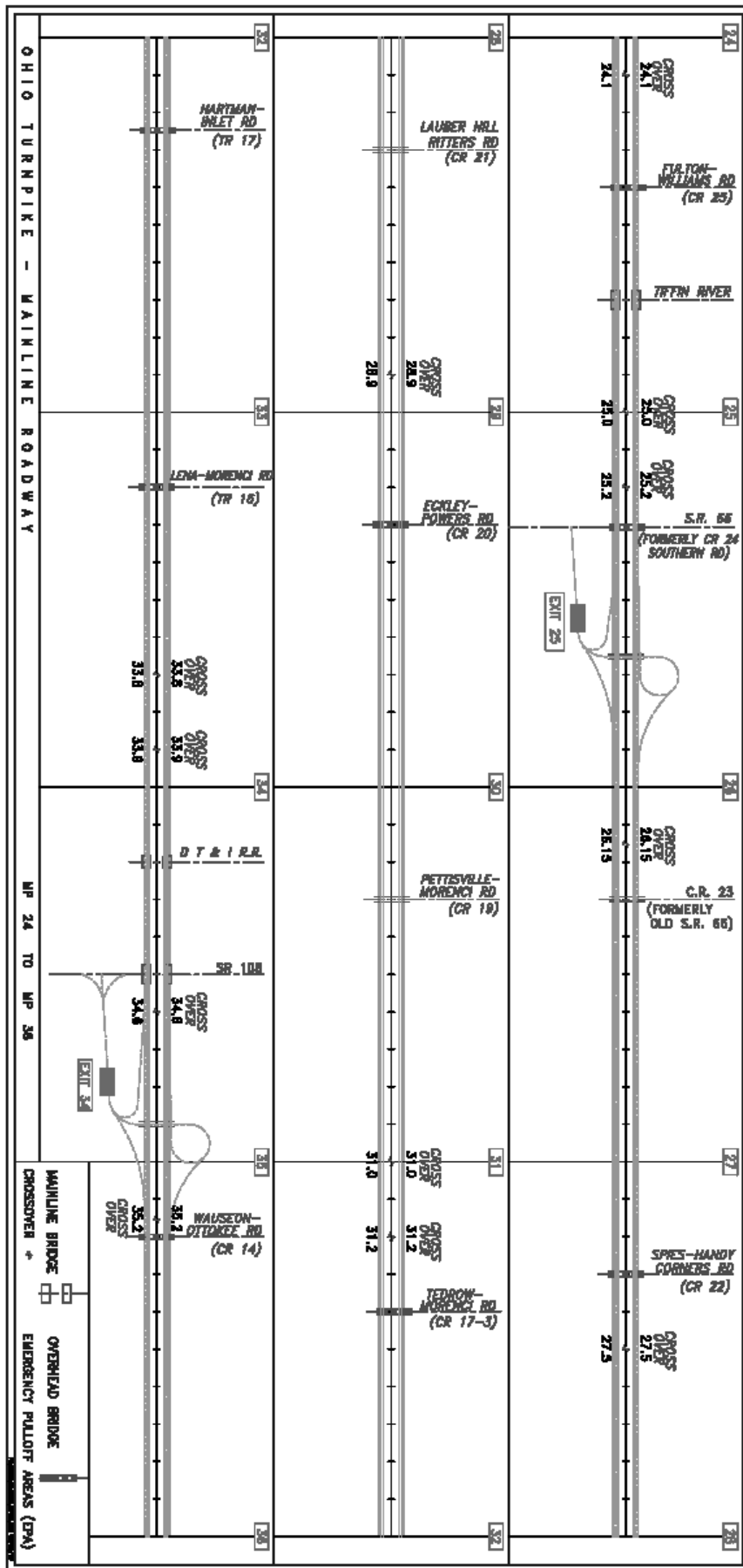
Milepost	Railroad	Bridge Type	Emergency Contact Number	County	Municipality	Closest Surface Street Intersection	Closest intersection north or south of Turnpike
144.6	CSX RR (B&O RR)	Mainline	1 (800) 232-0144 (Opt. 1) (CSX)	Lorain	Elyria	Warden Avenue	South
147.9	NS RR (Conrail) (NYC RR)	Mainline	1 (800) 453-2530 (NS)	Lorain	Elyria	US 20 / Cleveland St	South
152.6	NS RR (Conrail) (NYC RR)	Mainline	1 (800) 453-2530 (NS)	Lorain	Ridgeville	Bronson Road	North
157.2	CSX RR (Conrail) (NYC RR)	Overhead	1 (800) 232-0144 (Opt. 1) (CSX)	Cuyahoga	Olmsted	SR 252	South
160.3	CSX RR (B&O RR)	Overhead	1 (800) 232-0144 (Opt. 1) (CSX)	Cuyahoga	Strongsville	Fair Road	South
176.9	Cuyahoga Scenic Railroad (EB)	Mainline	1 (330) 388-6662 (no answer call 630-360-4098)	Summit	Boston	Boston Mills Road	North
176.9	Cuyahoga Scenic Railroad (WB)	Mainline	1 (330) 388-6662 (no answer call 630-360-4098)	Summit	Boston	Boston Mills Road	North
182	NS RR (Conrail) (Penn RR)	Overhead	1 (800) 453-2530 (NS)	Summit	Hudson	East Hines Hill Road	North
186	W&LE RR (Nickel Plate RR)	Mainline	1 (800) 837-3477 (W&LE)	Summit	Hudson	Aurora Hudson Road	North
208.1	Conrail RR (Erie Lackawanna & Penn RR)	Mainline	1 (800) 272-0911 (Conrail)	Trumbull	Braceville Twp	SR 534	South
210.3	CSX RR (B&O RR)	Mainline	1 (800) 232-0144 (Opt. 1) (CSX)	Trumbull	Braceville Twp / Newton Twp	Campbell Road	South
211.7	CSX RR (Conrail) (B&O RR)	Mainline	1 (800) 232-0144 (Opt. 1) (CSX)	Trumbull	Newton Twp	Miller Graber Road SW	South
217.4	NS RR (Conrail) (Penn Central RR)	Mainline	1 (800) 453-2530 (NS)	Mahoning	Jackson Twp	SR 45	South
233.3	Youngstown & Southern RR	Overhead	1 (888) 504-6599 (Y&S)	Mahoning	Beaver Twp	SR 626	North

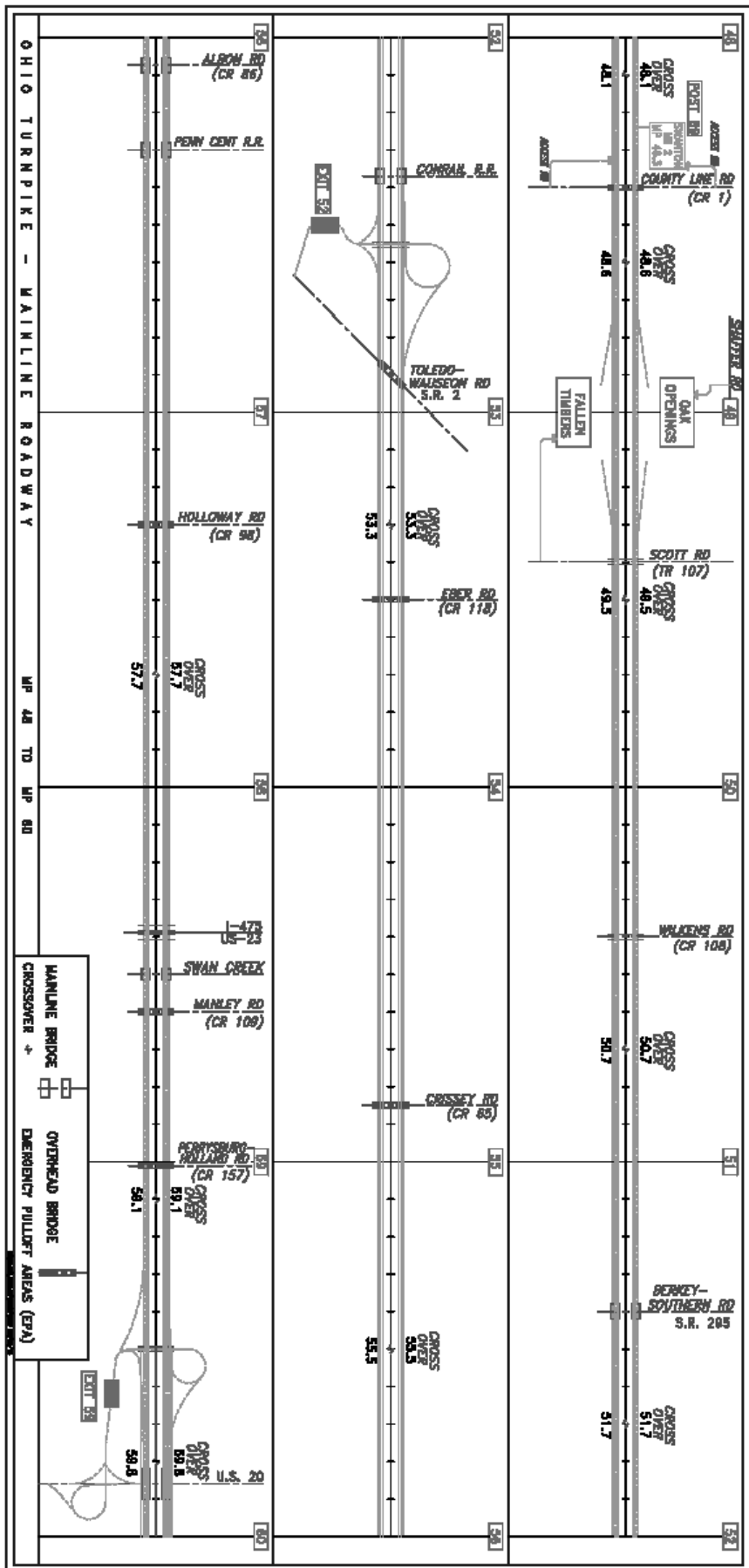
Appendix C

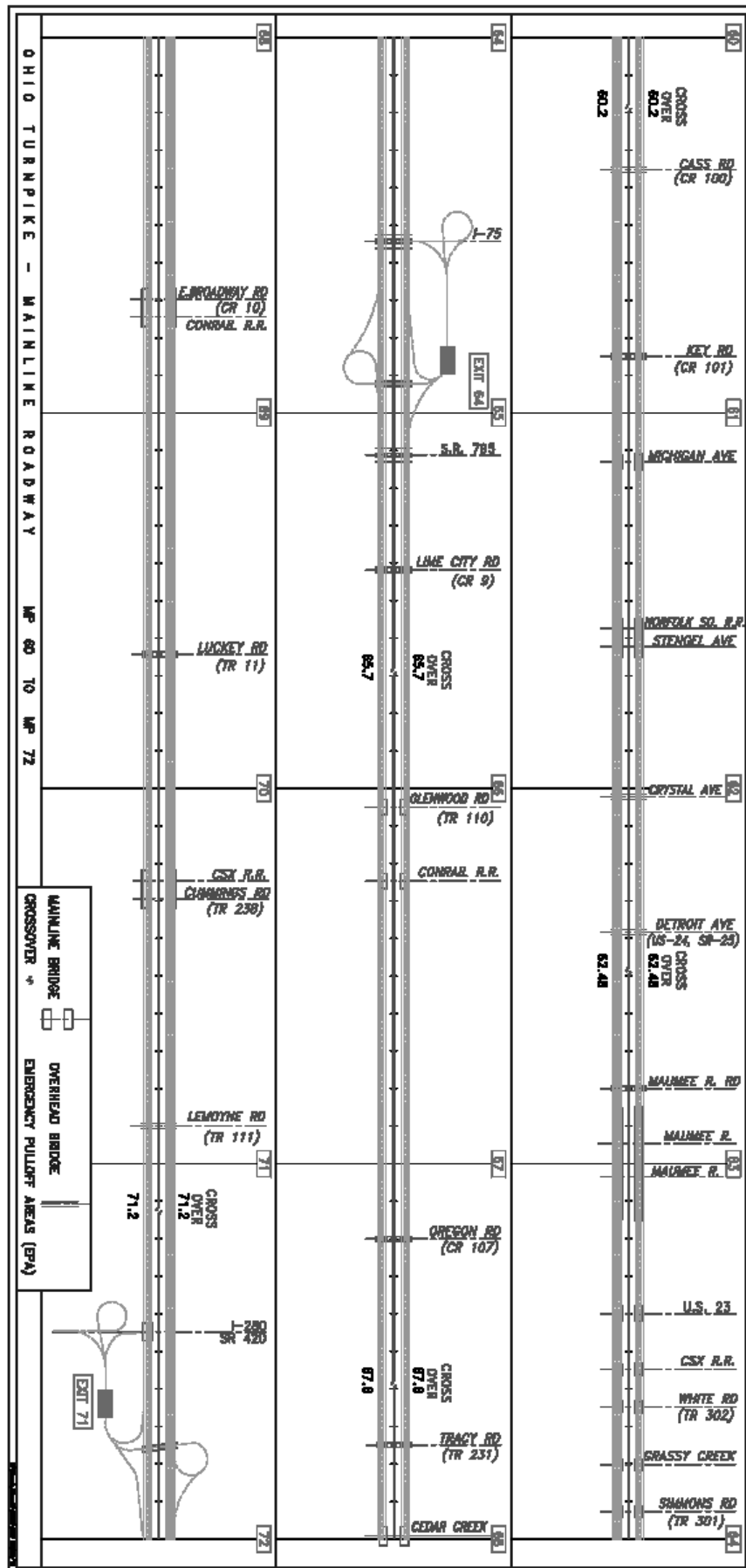
Straight Line Diagrams

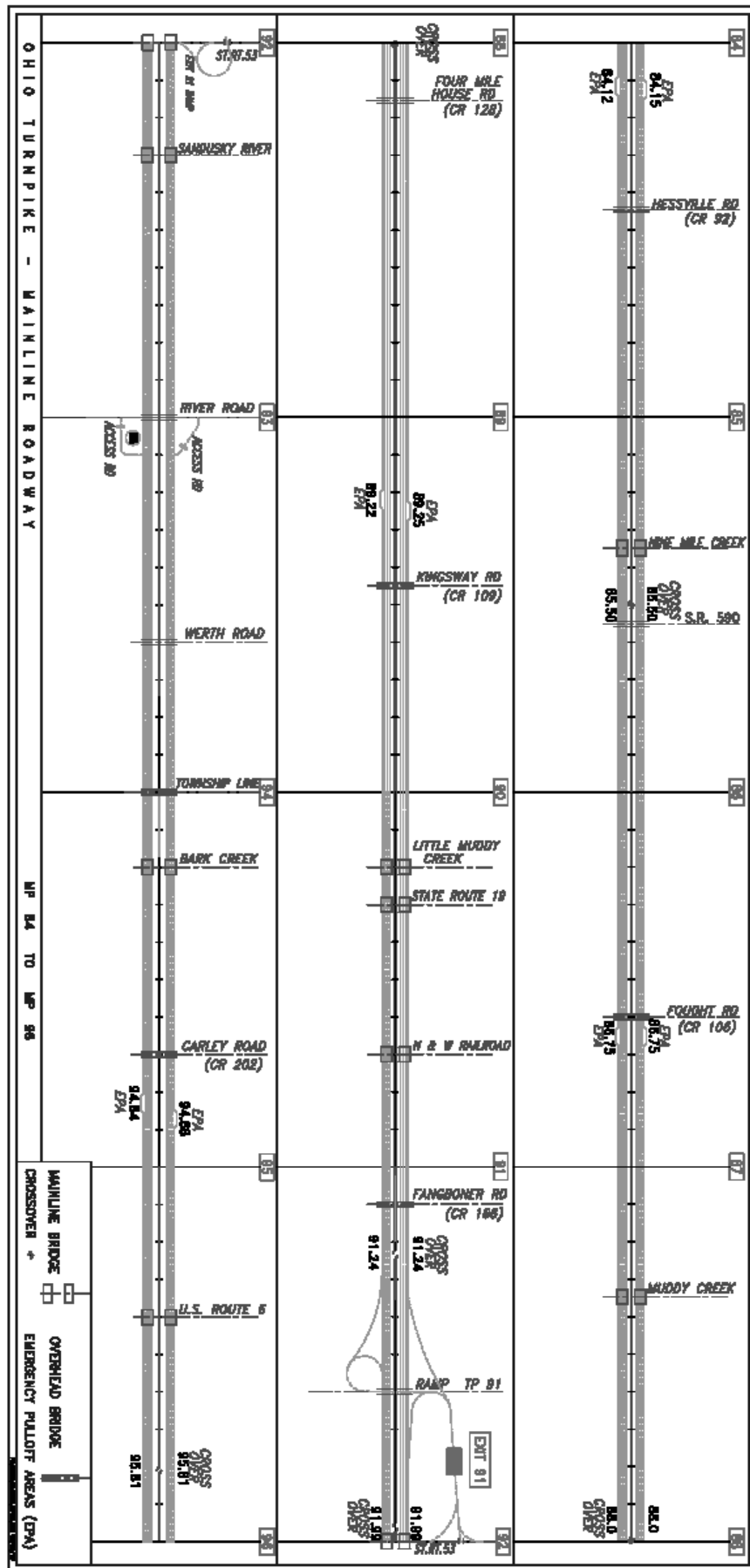


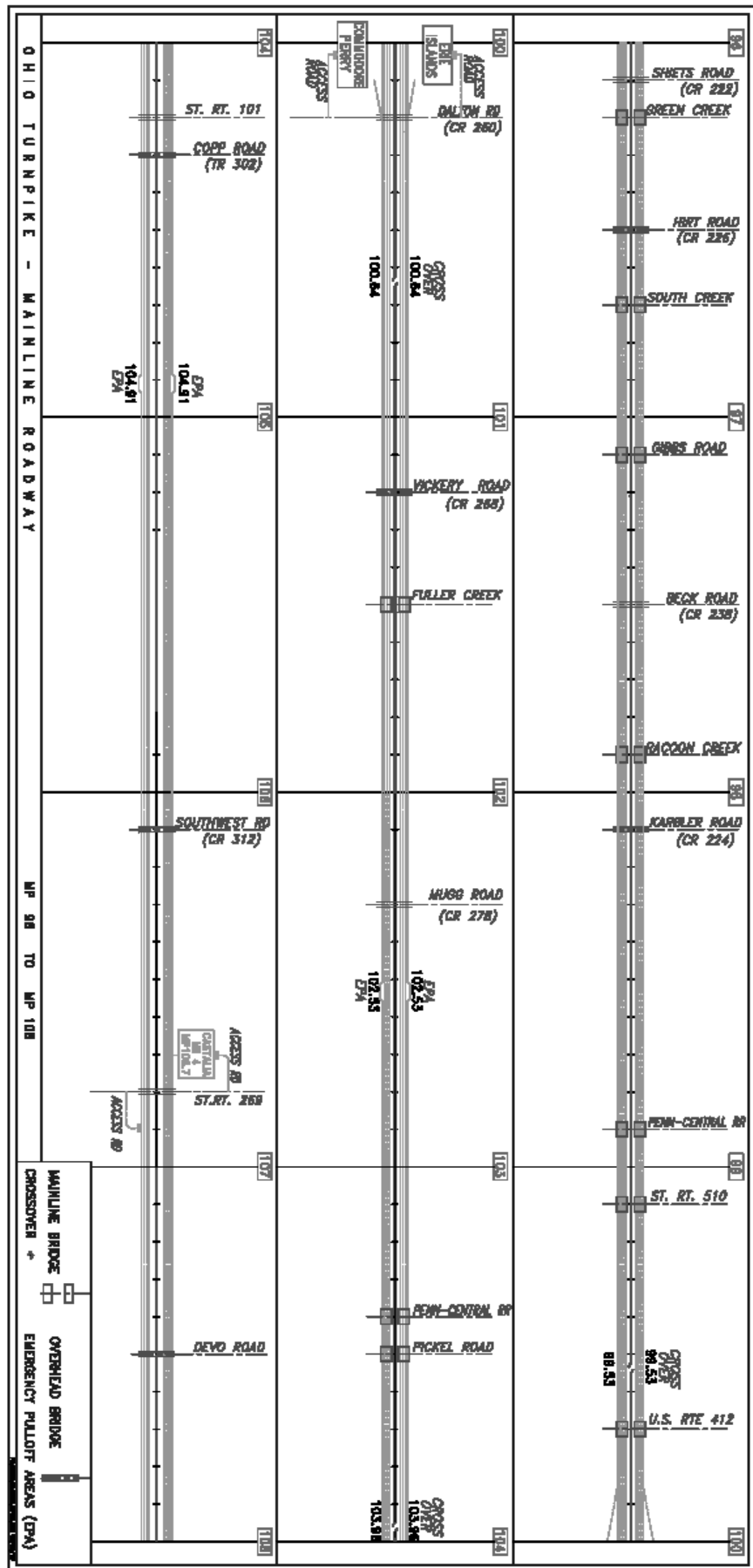


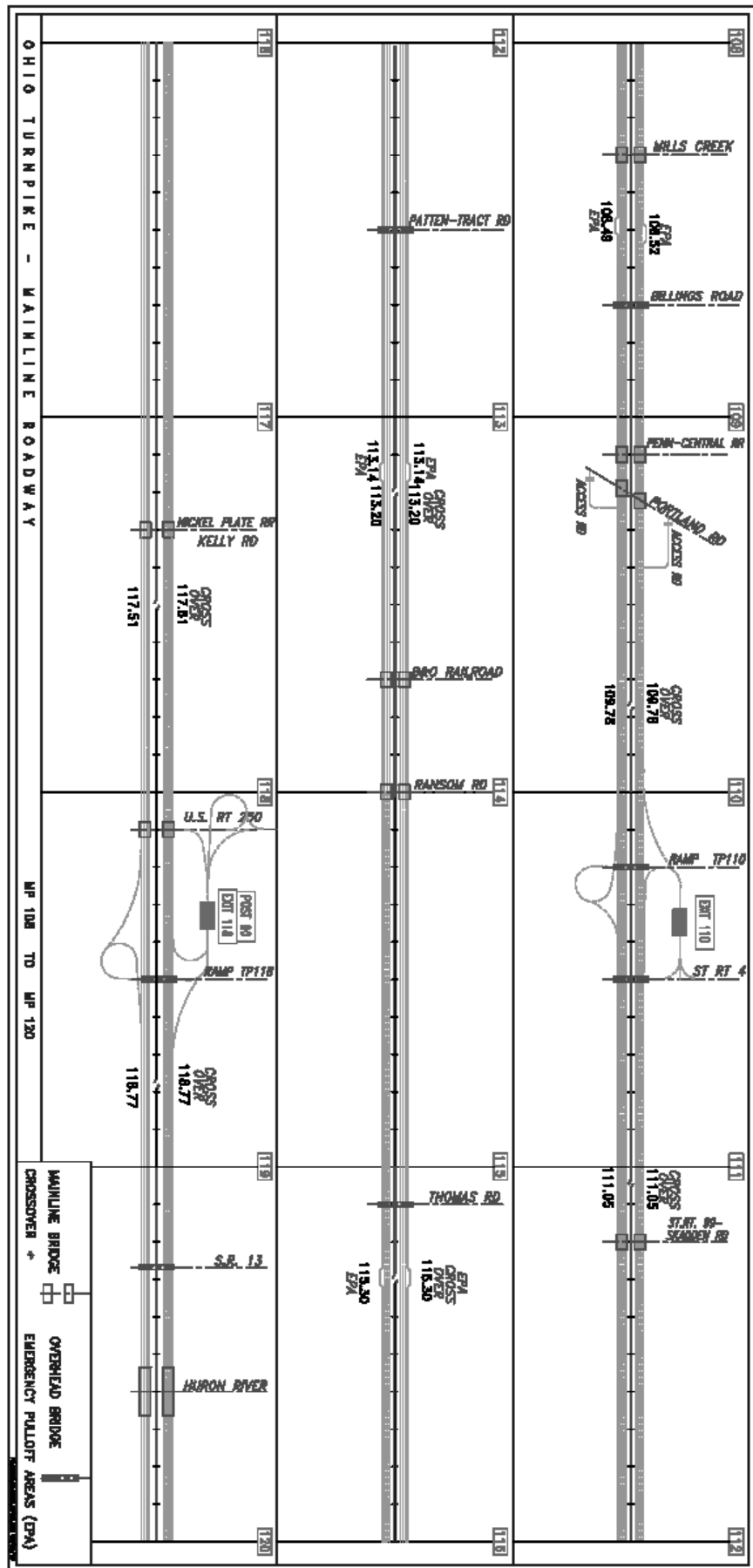


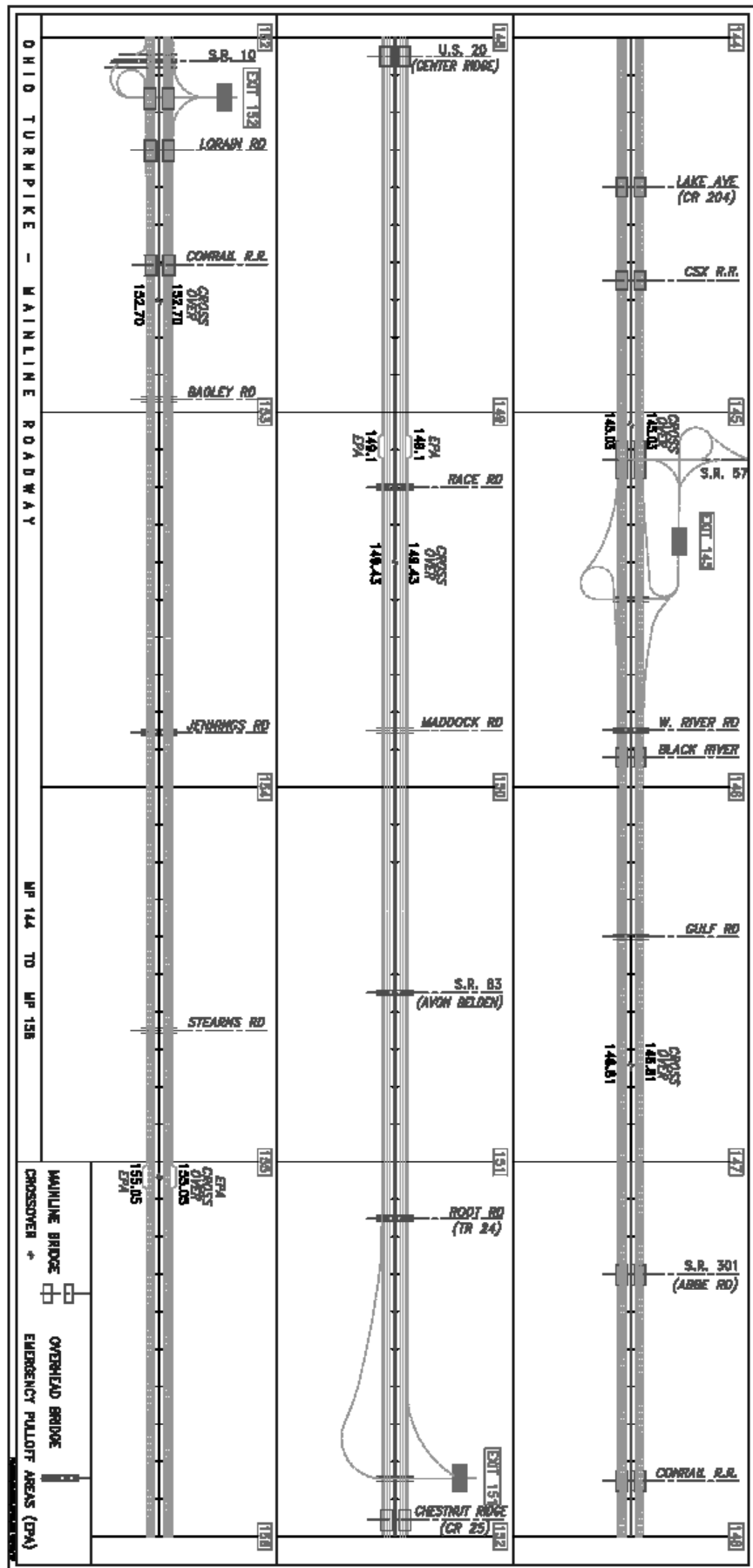


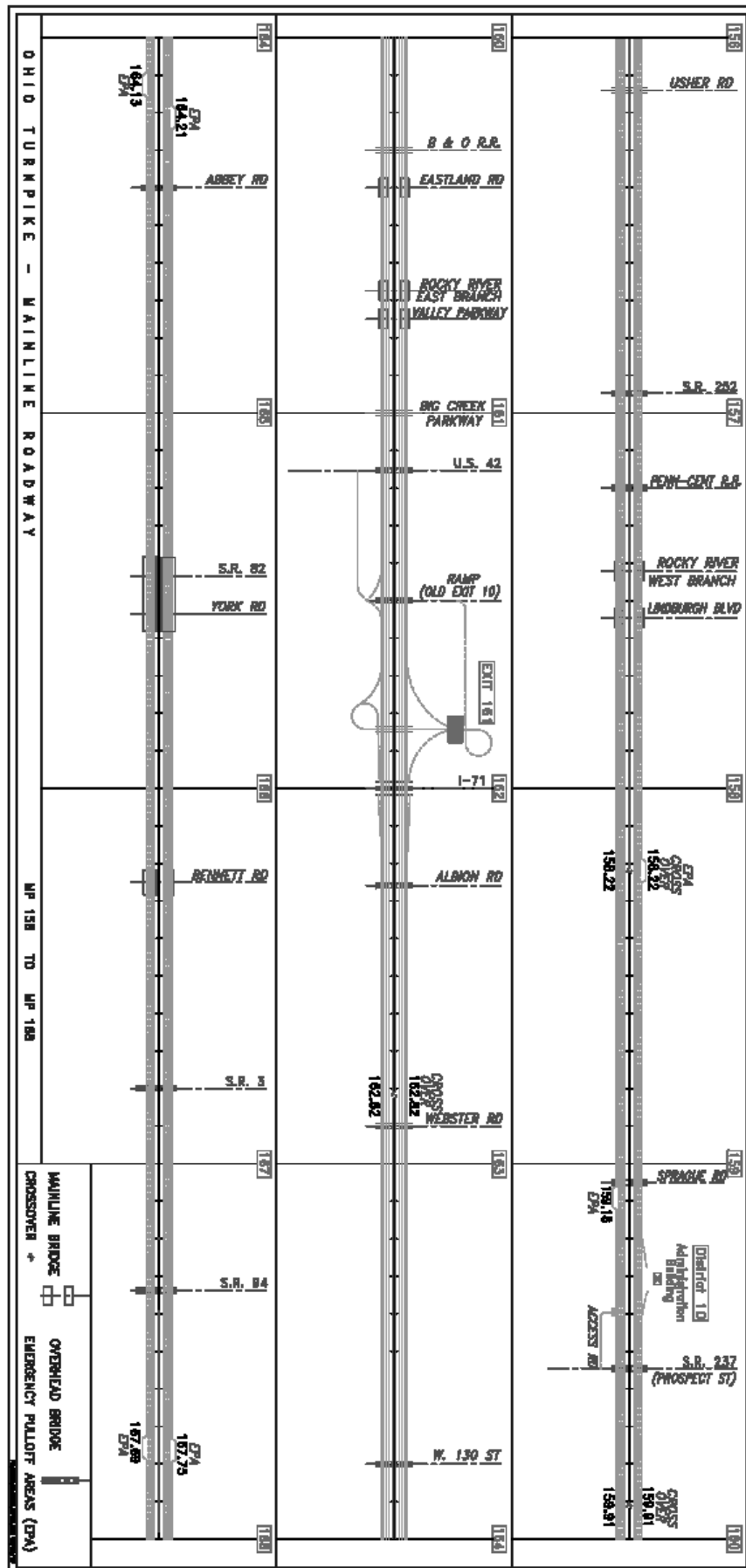


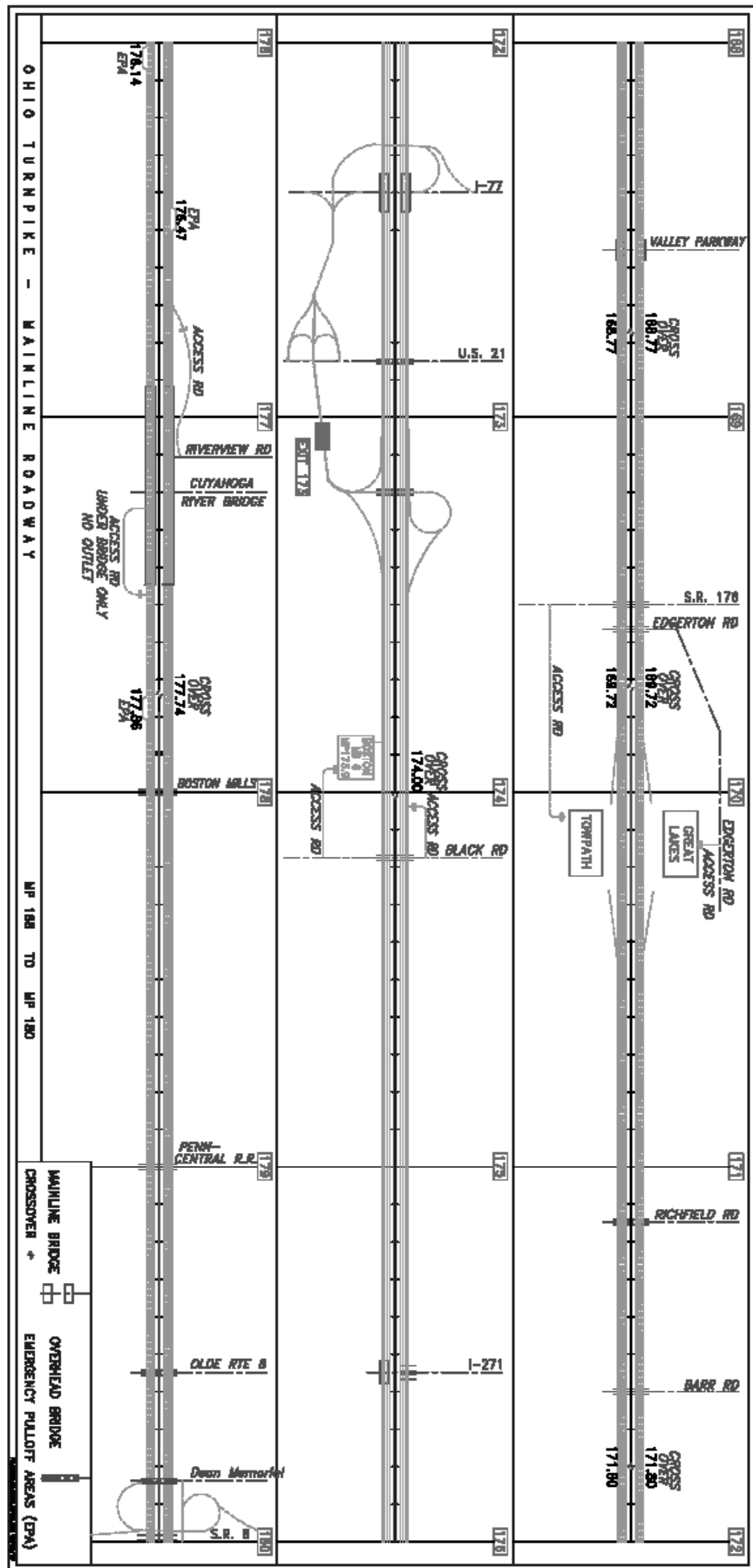


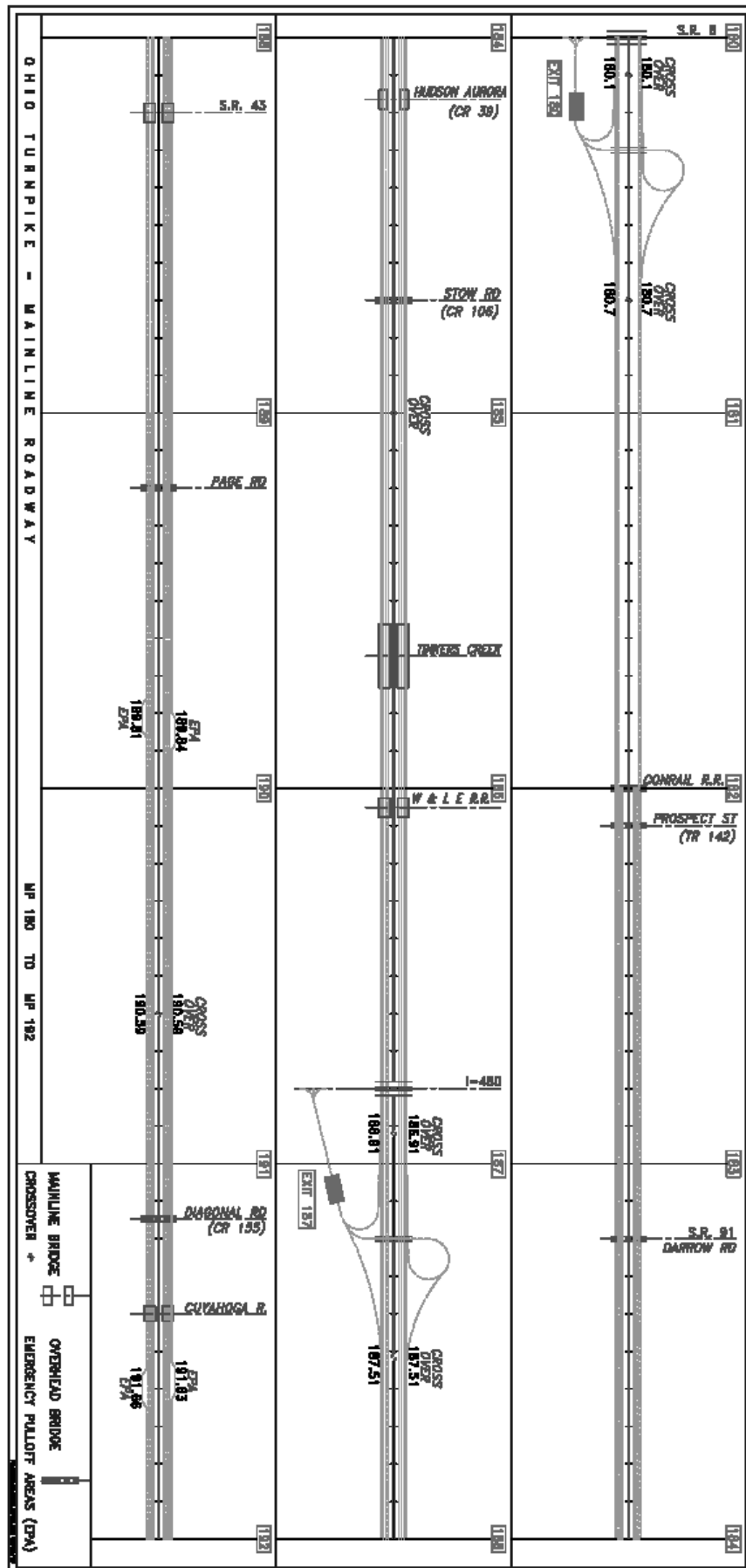


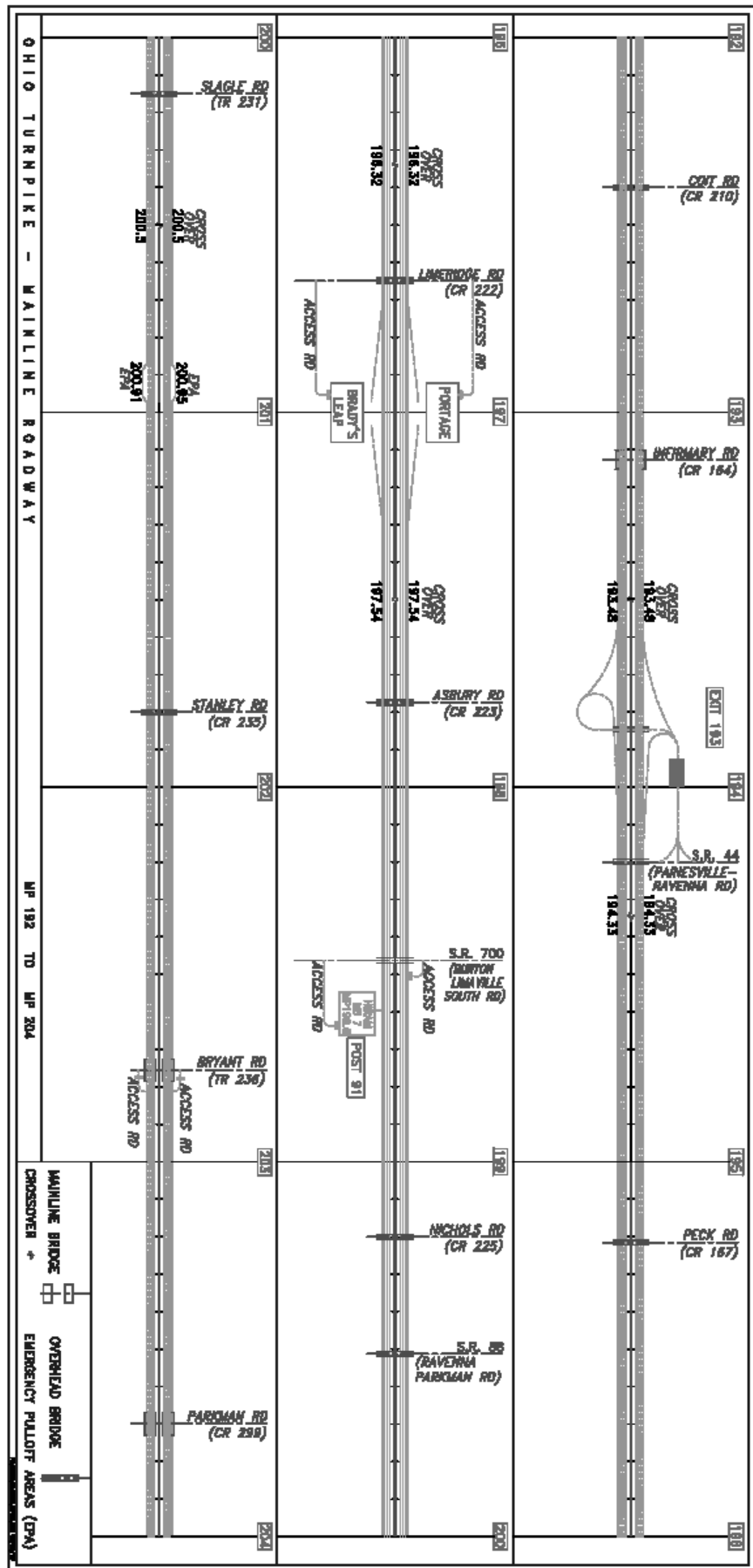


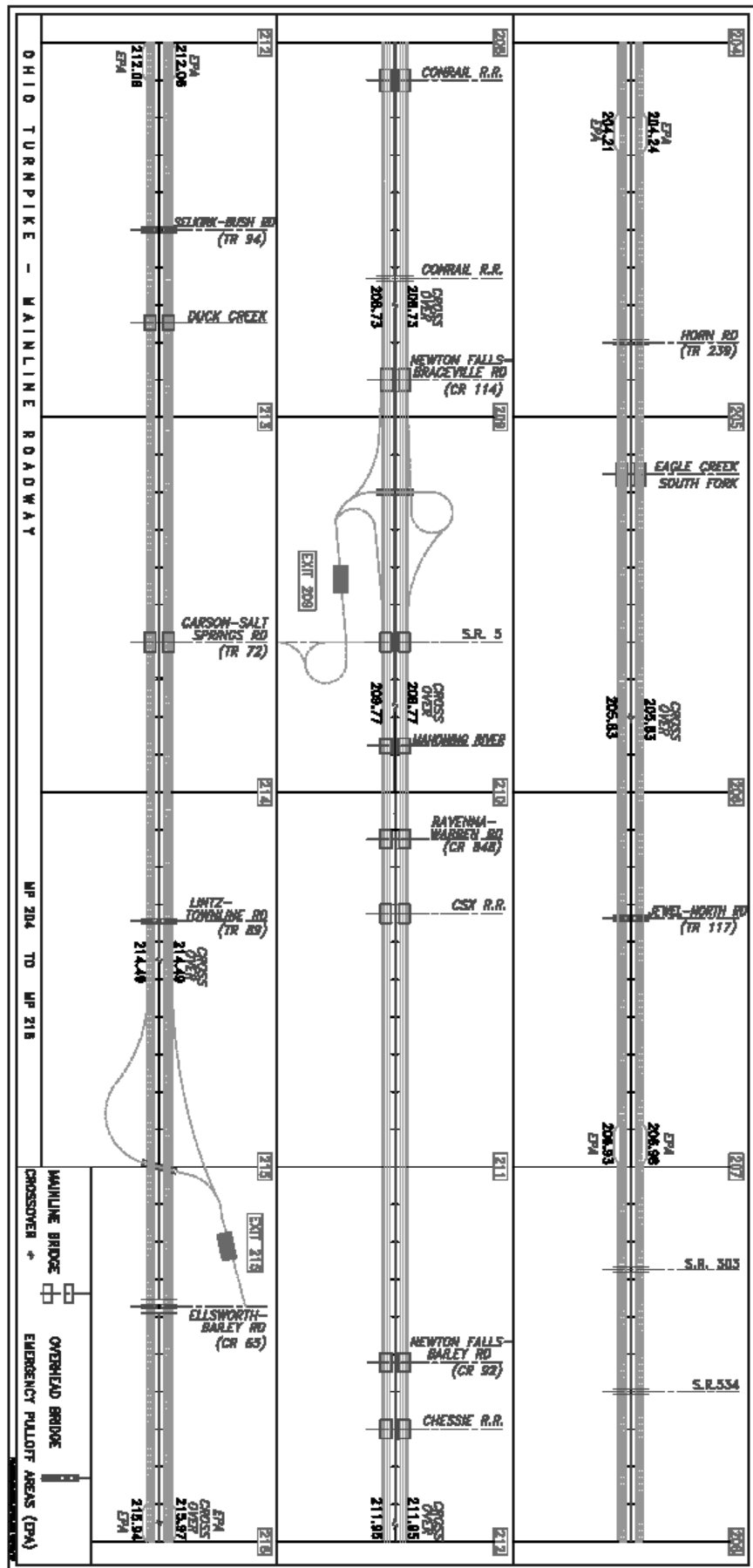


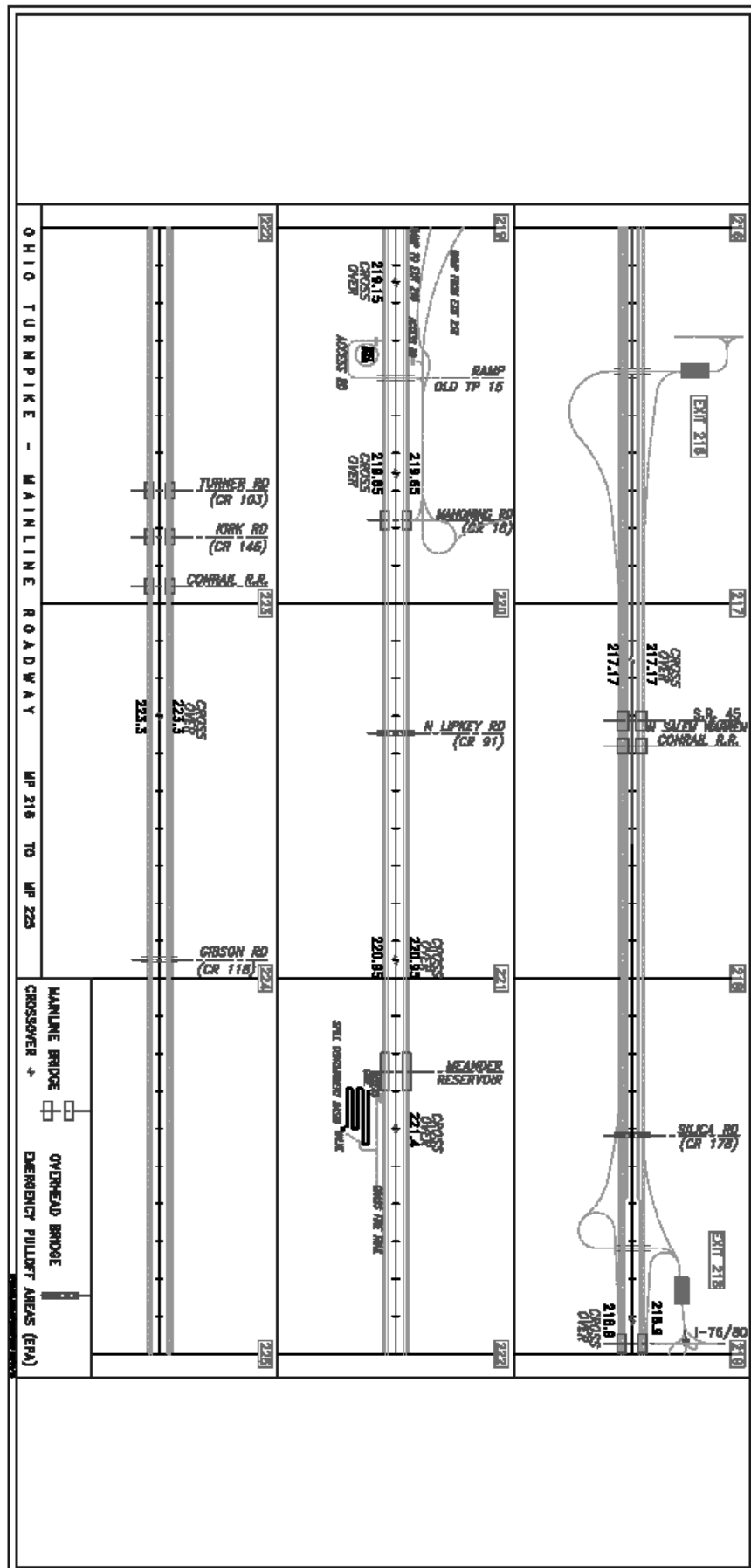


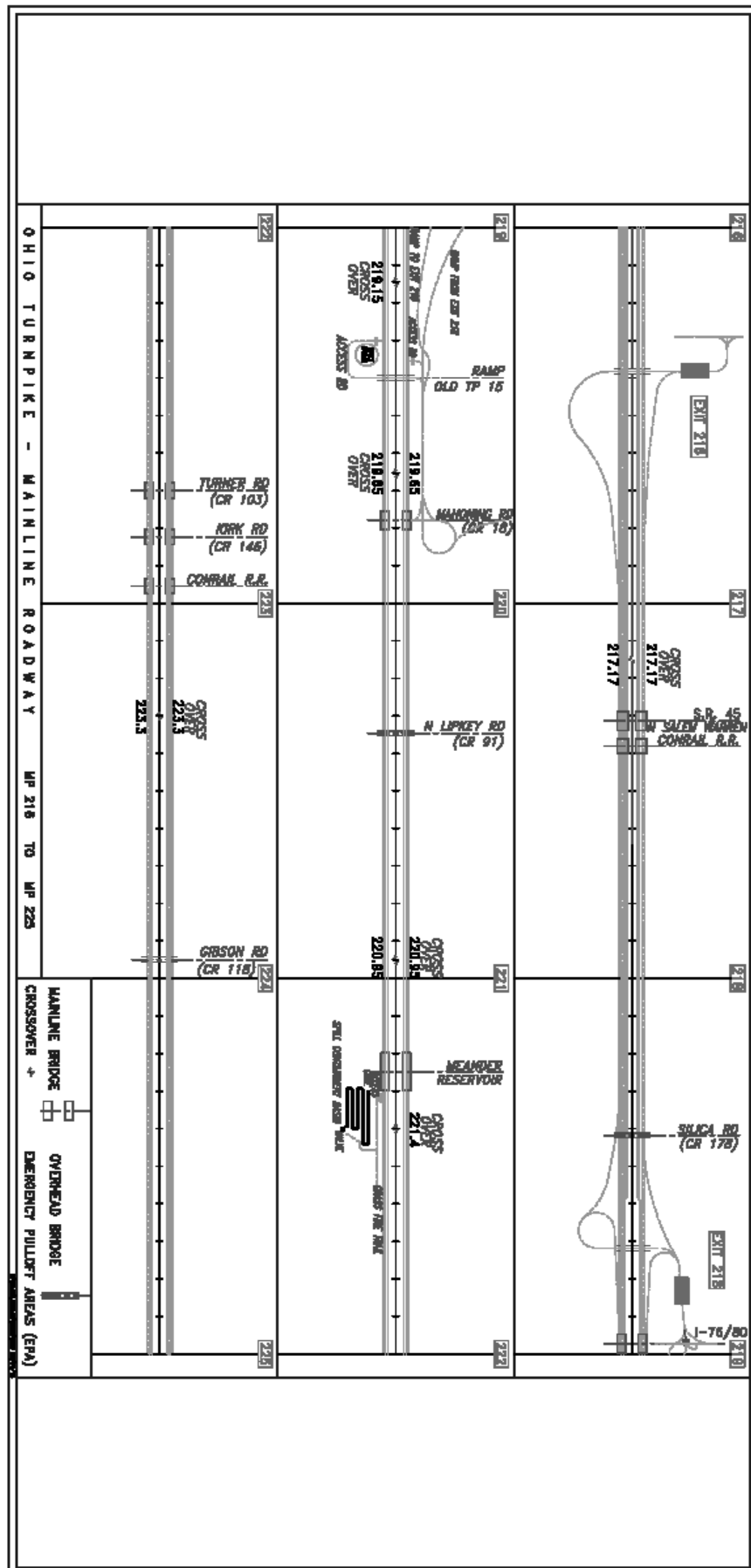












Appendix D

Major Incident OMUTCD Closure Requirements

2012 OMUTCD Section 6I.01 General

Support:

- 01 The National Incident Management System (NIMS) requires the use of the Incident Command System (ICS) at traffic incident management scenes.
- 02 A traffic incident is an emergency road user occurrence, a natural disaster, or other unplanned event that affects or impedes the normal flow of traffic.
- 03 A traffic incident management area is an area of a highway where temporary traffic controls are installed as authorized by a public authority or the official having jurisdiction of the roadway, in response to a road user incident, natural disaster, hazardous material spill, or other unplanned incident. It is a type of TTC zone and extends from the first warning device (such as a sign, light, or cone) to the last TTC device or to a point where vehicles return to the original lane alignment and are clear of the incident.
- 04 Traffic incidents can be divided into three general classes of duration, each of which has unique traffic control characteristics and needs. These classes are:
- A. Major—expected duration of more than 2 hours;
 - B. Intermediate—expected duration of 30 minutes to 2 hours; and
 - C. Minor—expected duration under 30 minutes.

Option:

- 12 For traffic incidents, particularly those of an emergency nature, TTC devices on hand may be used for the initial response as long as they do not themselves create unnecessary additional hazards.

Section 6I.02 Major Traffic Incidents

Support:

- 01 Major traffic incidents are typically traffic incidents involving hazardous materials, fatal traffic crashes involving numerous vehicles, and other natural or man-made disasters. These traffic incidents typically involve closing all or part of a roadway facility for a period exceeding 2 hours.

Guidance:

- 02 If the traffic incident is anticipated to last more than 24 hours, applicable procedures and devices set forth in other Chapters of Part 6 should be used.

2012 OMUTCD Section 6I.03 Intermediate Traffic Incidents

Support:

01 Intermediate traffic incidents typically affect travel lanes for a time period of 30 minutes to 2
hours, and usually require traffic control on the scene to divert road users past the blockage. Full
roadway closures might be needed for short periods during traffic incident clearance to allow traffic
incident responders to accomplish their tasks.

Guidance:

03 *All traffic control devices needed to set up the TTC at a traffic incident should be available so
that they can be readily deployed for intermediate traffic incidents. The TTC should include the
proper traffic diversions, tapered lane closures, and upstream warning devices to alert traffic
approaching the queue and to encourage early diversion to an appropriate alternative route.*

04 *Attention should be paid to the upstream end of the traffic queue such that warning is given to
road users approaching the back of the queue.*

07 *When light sticks or flares are used to establish the initial traffic control at incident scenes,
channelizing devices (see Section 6F.63) should be installed as soon thereafter as practical.*

Option:

08 The light sticks or flares may remain in place if they are being used to supplement the
channelizing devices.

Guidance:

09 *The light sticks, flares, and channelizing devices should be removed after the incident is
terminated.*

2012 OMUTCD Section 6I.04 Minor Traffic Incidents

Support:

01 Minor traffic incidents are typically disabled vehicles and minor crashes that result in lane
closures of less than 30 minutes. On-scene responders are typically law enforcement and towing
companies, and occasionally highway agency service patrol vehicles.

02 Diversion of traffic into other lanes is often not needed or is needed only briefly. It is not
generally possible or practical to set up a lane closure with traffic control devices for a minor traffic
incident. Traffic control is the responsibility of on-scene responders.

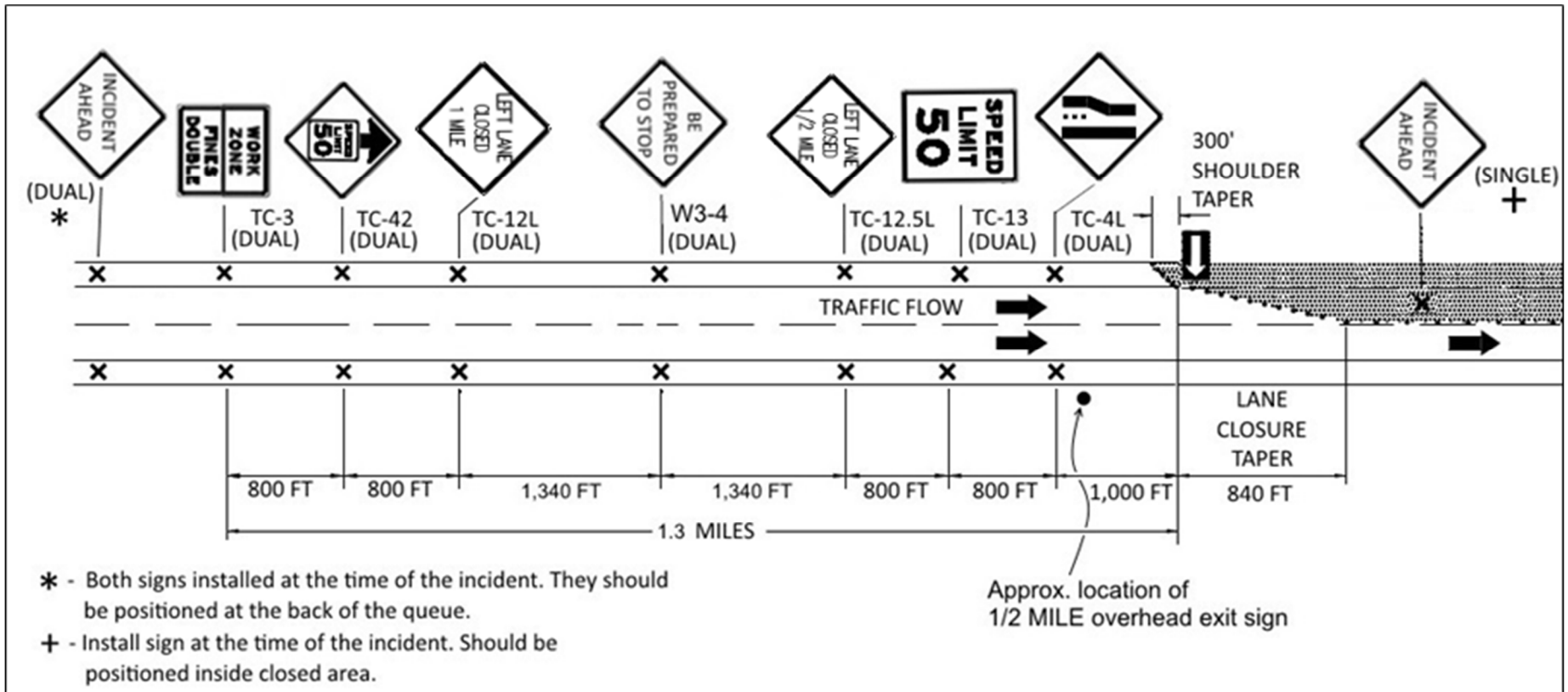
Guidance:

03 *When a minor traffic incident blocks a travel lane, it should be removed from that lane to the
shoulder as quickly as possible.*

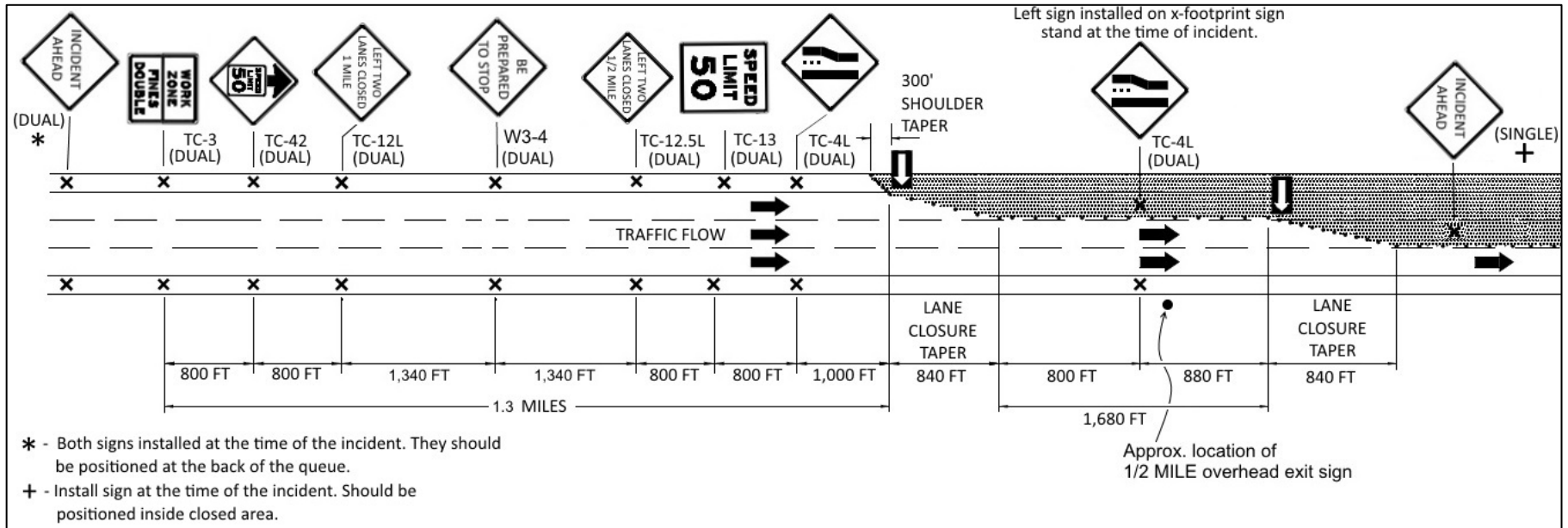
Appendix E

OTIC Diversion
Standard MOT

The following Temporary Traffic Control devices shall be used to affect a closure on a 2-lane section of the Ohio Turnpike if an incident is expected to last more than 24 hours.



The following Temporary Traffic Control devices shall be used to affect a closure on a 3-lane section of the Ohio Turnpike if an incident is expected to last more than 24 hours.



Appendix F

OTIC Traffic Incident Management System (TIMS)



TRAFFIC INCIDENT MANAGEMENT SYSTEM (TIMS)

GUIDELINES

1. Purpose

- A. Ensure that an Ohio Turnpike and Infrastructure Commission (OTIC) Guideline exists to manage traffic backups and travel delays.
- B. Ensure that a flexible and adaptable system exists to effectively provide the most efficient and safe travel for Turnpike customers.

2. Scope and Application

- A. Establishes a graduated response operational plan to manage traffic backups and/or travel delays, beginning with the initial notification and continuing through conclusion of the event.
- B. Defines the inter-departmental coordination to facilitate the delivery of assistance and communications to mitigate a traffic backup and/or travel delay.
- C. Assigns specific functional responsibility to the appropriate OTIC departments and contracted entities.

3. Notifications

- A. The OTIC Communications Center will notify OTIC personnel based on the current Incident Notification List (INL).
- B. The TIMS Coordinator will update the Incident Management Team (IMT) as situation change or information becomes available.

4. Definitions

- A. TRAFFIC ADVISORY: This is the 24-hour advanced notification is issued to key OTIC personnel when traffic delays are anticipated
- B. TRAFFIC WATCH: This is the initial alert is issued to key OTIC personnel when normal traffic flow is impeded.
- C. TRAFFIC WARNING: This is the alert issued to key OTIC personnel when a traffic backup exceeds 3 miles and is causing a travel delay greater than 15 minutes AND this condition is expected to continue or become more severe.

Traffic Warnings may also be issued immediately upon notification of a traffic incident that is expected to cause significant traffic backups and/or travel delays.

- D. TIMS Coordinator: Assist all involved in clearing the roadway with verification, response, and clearance times to expeditiously remove a motor vehicle crash or incident from the roadway, resulting in a safer roadway environment for both incident responders and motorists. Typically, this position will be held by the Traffic Engineer or their designee.
- E. Incident Management Team (IMT): A standing team of trained personnel from various operational departments activated to support incident management. The IMT will provide the command-and-control infrastructure that is required to manage the logistical, planning, operational, safety and public relations issues related to the incident/emergency. The size of this team is intentionally small to facilitate prompt decisions and actions. The IMT consists of the following personnel, or their designee:
- a. Traffic Engineer (TIMS Coordinator)
 - b. Executive Director
 - c. Deputy Chief Engineer
 - d. Maintenance Operations Engineer
 - e. Safety Services Manager
 - f. Communications Center Operations Supervisor
 - g. Marketing Communications Manager
 - h. Superintendent of Toll Operations
 - i. Service Plaza Operations Manager
 - j. OSHP Liaison

The IMT is responsible for requesting additional personnel for the Communications Center and/or Customer Service Representatives.

- F. Traffic Diversions: The issuance of a Traffic Warning shall prompt discussions amongst the TIMS Coordinator and on scene OTIC Personnel to determine the viability of diverting traffic off the mainline, which Toll Plazas are best suited to handle the diverted traffic, etc. (Note: Regular tolls are collected during diversions.)
- G. Toll Free Operations: Toll free exiting of traffic must be approved by the Executive Director or designee prior to implementation. In general, allowing vehicles to exit the Turnpike without paying tolls will only be used for short durations to ease extreme traffic congestion. Regular toll collection shall be resumed as soon as traffic conditions will allow.

5. Operational Guidelines

- A. Anticipated Traffic Delays: Twenty-four (24) hours prior to an anticipated traffic delay, the Traffic Engineer or designee shall notify the Communications Center Operations Supervisor of the location(s), activity(ies), and time(s). Notifications of anticipated traffic delays shall prompt the following actions:
- a. Communications Center shall issue a Traffic Advisory to key OTIC personnel
 - b. The Traffic Engineer or designee shall ensure the pre-positioning of the Portable Changeable Message Boards (PCMB) prior to the affected location(s).
- B. Traffic Incidents: After the Communications Center is first notified of a traffic incident, the highest-ranking OTIC Maintenance person on the scene shall update the OTIC Communications Center regarding the traffic status (i.e. Estimated time to travel through backup, location of backup, stopped traffic, backup has cleared, etc.) at regular 15 minute intervals until the backup has cleared. Updates may also be provided by the Ohio State Highway Patrol (OSHP). The OTIC Communications Center shall issue updates to key OTIC personnel, which will generally be classified as a TRAFFIC WATCH or TRAFFIC WARNING, as follows:
- a. TRAFFIC WATCH: **{Backup < 3 Miles, Delay < 15 Minutes}**
An initial alert is issued to key OTIC personnel when normal traffic flow is impeded. Additional Traffic Watch notifications may be issued to provide updates when the incident does not escalate to the WARNING level.
 - b. TRAFFIC WARNING: **{Backup > 3 Miles, Delay > 15 Minutes}**
This alert is issued to key OTIC personnel when a traffic backup exceeds 3 miles and is causing a travel delay greater than 15 minutes AND this condition is expected to continue or become more severe. Traffic Warnings may also be issued immediately upon notification of a traffic incident that is expected to cause significant traffic backups and travel delays. The issuance of a Traffic Warning shall prompt the following actions:
 - i. OTIC IMT determines the necessity of activating the Incident Management Center (IMC)
 - ii. Traffic Diversion discussions between Maintenance and Toll
 - iii. Public notifications issued by the Marketing & Communications Department
 - iv. OTIC Communication Center will provide notification to Ohio Department of Transportation's Statewide Traffic Management Center (ODOT TMC.)
 - v. Consider establishing a Staging Area for Disabled Vehicle Service (DVS) provider and Emergency Personnel (Fire, Ambulance, etc.)

- c. Communications: To facilitate an expedient resolution of incidents, it is imperative the following Communication Guidelines be respected:
 - i. Radio communications with field personnel are restricted to IMT only
 - ii. Phone communications with field personnel are restricted to IMT only
 - iii. IMC access is restricted to IMT only

- C. Coordination of External Agencies: If the subject incident has the potential to affect the following external agencies then the Radio Room shall contact them.
 - a. PA Turnpike 1-717-939-9551 ext. 8
 - b. IN Turnpike 1-574-651-2480
 - c. ODOT 1-614-387-2438

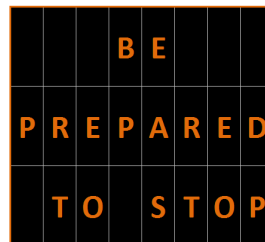
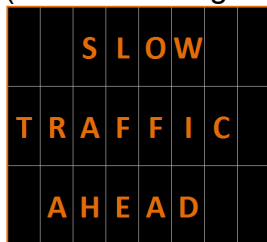
- D. Protecting the back of the Queue
 During traffic backups an IRV, Law Enforcement Officer, Maintenance Personnel or Zone Person shall maintain a 1000' distance behind the rear of stopped traffic while moving forward or backward (as needed) to maintain the proper distance. They shall utilize all necessary emergency lighting, message board or arrow board and remain off the roadway when possible.

6. Traffic Conditions and recommended Action Plans

Each incident is unique and dependent on the specific situation; therefore, the following Action Plans are intended for general guidance only.

A. Less Than 3 Mile Traffic Backup (beyond first arrow board OR incident location):

- a. TRAFFIC WATCH issued by Communications Center
 - i. PCMB on mainline prior to backup, typical message:
 [SLOW TRAFFIC AHEAD] [BE PREPARED TO STOP]
 (PCMB Message 1)

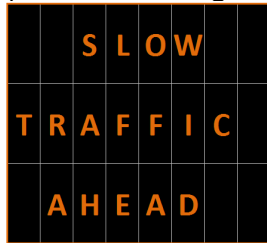


- b. Maintenance or Construction zones causing traffic backups should be reduced if possible

- c. A *TRAFFIC WARNING* may be issued if conditions require it.

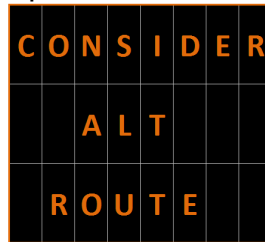
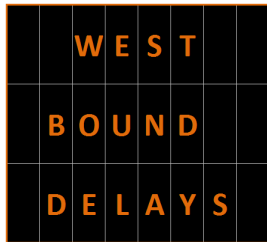
B. Greater Than 3 Mile Traffic Backup (beyond first arrow board OR incident location):

- a. A *TRAFFIC WATCH* may remain in place based on status update from OTIC Roadway personnel or OSHP
- b. TRAFFIC WARNING issued by Communications Center
- c. Implement “TRAFFIC WARNING” Operational Guidelines
 - i. PCMB on mainline prior to backup, typical message:
[SLOW TRAFFIC AHEAD] [BE PREPARED TO STOP]
(PCMB Message 1)

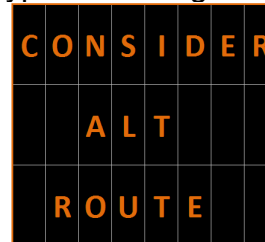
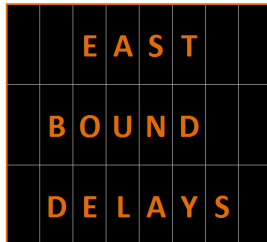


- d. Mobilize additional PCMBs on mainline and within Toll Plazas to provide additional advance notification to customers and for potential traffic diversion

- i. PCMB on mainline prior to previous Toll Plaza, typical message:



- ii. PCMB within Toll Plaza, typical message:



7. Traffic Diversions

A. Diversion Process

Traffic incidents requiring diversions are unpredictable, unique occurrences which restrict traffic flow. They are unplanned events such as emergencies and crashes, and each must be addressed individually.

Emergencies affecting the health and safety of the traveling public can occur that necessitate action on OTIC's part before all the necessary equipment and personnel can be gathered to establish Temporary Traffic Control (TTC) per the OMUTCD, OTIC and ODOT Standard Construction Drawings (SCD) and Traffic Engineering Manual (TEM). Circumstances such as these call for judgment in regard to the initial TTC devices deployed (based on availability) when using less than what is desirable. As soon as practical, devices and equipment that comply with the OMUTCD should be placed to control traffic.

OMUTCD Section 6I.01 *"For traffic incidents, particularly those of an emergency nature, TTC devices on hand may be used for the initial response as long as they do not themselves create unnecessary additional hazards."*

OMUTCD Section 6I.02 *"Major traffic incidents are typically traffic incidents involving hazardous materials, fatal traffic crashes involving numerous vehicles, and other natural or man-made disasters. These traffic incidents typically involve closing all or part of a roadway facility for a period exceeding 2 hours."*

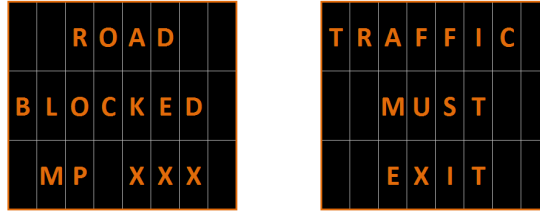
Guidance:

02 If the traffic incident is anticipated to last more than 24 hours, applicable procedures and devices set forth in other Chapters of Part 6 should be used."

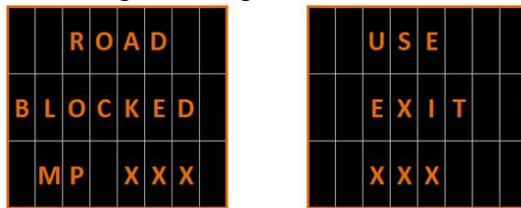
OTIC personnel will implement either a voluntary or mandatory diversion based on the expected closure time.

Refer to the OTIC Playbook for specific diversion route details.

- a. Voluntary Diversion (Turnpike will be closed for a short period of time, Turnpike is not closed but motorists are encouraged to use next exit, period of low traffic volume and sufficient visibility, etc.)
 - i. On the PCMB prior to the Toll Plaza upstream of the closure point the Communications Center will implement the following message:

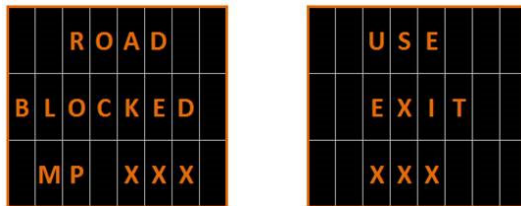


On PCMB prior to the one above the Communications Center will implement the following message:

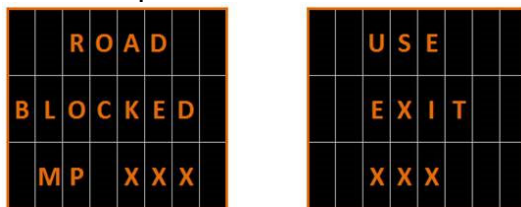


Note: If available, the above message should be placed on additional PCMBs prior to the two noted above.

- b. Mandatory Diversion (Turnpike will be closed for an extended period of time, period of high traffic volume, low visibility, etc.)
 - i. The Communications Center will implement the following message on the PCMB prior to the TP upstream of the closure point.



The Communications Center will implement the following message on the PCMB prior to the one above.



Note: If available, this message should be repeated on additional PCMBs prior to the two noted above.

ii. Prior to Closing:

Once a decision is made to implement a mandatory diversion all effort should be made to contact the affected political subdivision(s) (i.e. city, village, township, county sheriff, ODOT TMC, etc.) to notify them of the impending closure. Also, to check and make sure the facility we are diverting traffic on to is not closed due to weather, being detoured, etc.

OHIO TURNPIKE DETOUR incident management signs shall be used placed along the diversion route to help guide motorists.



TIMS Coordinator (or designee) should contact all long combination vehicle (LCV) companies to notify them of the diversion.

iii. Implementing the Closure:

The following guidelines are based on free flow traffic at the exit point. All effort should be made to implement the closure with the assistance of law enforcement.

Implementation requires a minimum of two maintenance vehicles with arrow boards. The Incident Response Vehicle (IRV) or available maintenance vehicle should be placed on the inside shoulder at the closure point.

The closure procedure begins by erecting **“EMERGENCY SCENE AHEAD”** sign(s) approximately 2 miles upstream of the exit point. If possible, one sign should be placed on each side of the live traffic lanes. Place a flare(s) at the base of each sign. This will help draw attention to the sign.

At this time the maintenance vehicles with arrow boards shall enter the traffic stream and create a rolling roadblock.

Approaching the exit point the maintenance vehicles should stagger to guide motorists towards the exit ramp; however, the vehicles should be careful to not allow motorists to pass between them.

The IRV or maintenance vehicle on the inside shoulder should place cones or flares across the Turnpike in a tapered line to guide motorists towards the exit point. As traffic starts to exit, the

arrow boards and vehicles can be placed on the backside of the cones/flares.

Once traffic is effectively exiting the Turnpike, law enforcement, the IRV or available maintenance vehicle should sit 1000' prior to the back of the traffic queue to warn motorists of the diversion.

It is recommended that all response vehicles be positioned on the same side of the roadway even though the freeway is closed. This will serve to facilitate quicker lane openings as the incident de-escalates.

iv. Screening Motorists:

Depending on the location of the diversion it may be helpful to have Toll Plaza Personnel screen entering motorists to keep them from traveling towards the diverted area. Contact Tolls to discuss the limits of the screening effort.

When screening is in effect motorists should be given the option of not entering the Turnpike by u-turning at the Toll Plaza. This excludes LCVs. LCVs entering the Turnpike should be given the following options:

1. Travel away from the diversion or
2. Towards the diversion with the understanding that they will have to wait until the road is reopened.

Toll Collectors should supply motorists with preprinted diversion maps. Refer to OTIC Playbook Appendix for preprinted diversion maps.

B. Trapped Traffic

Anytime a full freeway closure occurs, consideration must be given to managing and addressing traffic trapped between the incident and the closure point. Depending on the expected length of the closure, the IMT may need to address this issue. Clearing trapped traffic is difficult. It may take several hours before any of these methods may be implemented. The method chosen depends on many variables.

The following are examples of methods to deal with trapped traffic:

a. Reversing Motorists

Depending on incident location, traffic may be reversed and sent back to the closest exit. Coordination at the exit ramp is needed to alternate between diverted traffic and reversed traffic. Commercial traffic may have difficulty with this option. It is imperative that the speed of the reversed traffic is controlled with a rolling road block or a law enforcement escort.

b. Utilizing Crossovers

i. U-turning Motorists

Depending on the location, traffic may be sent back to the previous exit by U-turning them through a median crossover. For short term closures commercial vehicles should not be included in this maneuver.

In two-lane and three-lane sections opposing traffic should be reduced to a single lane using standard lane closure techniques or periodically stopped.

If the crossover is too close to an exit ramp it may be difficult for U-turning traffic to get up to speed and cross lanes to utilize the exit ramp. If this is the case, then traffic traveling in the opposing direction of the stopped traffic will need to be held periodically to allow for U-turn movements of the stopped vehicles.

ii. Wrong Way Traffic (Signal 100)

Depending on location, traffic may drive through one crossover, driven single file the wrong way along the Turnpike past the incident, then crossed back over through the next available crossover. Opposing traffic needs to be stopped during this operation.

The IMT will ask on scene personnel if there are any eligible crossover locations available to perform the maneuvers described above.

c. Utilizing Back Gates / Maintenance Gates

Traffic may be allowed to exit the Turnpike through a Service Plaza back gate or a Maintenance Gate. The IMT will ask on scene personnel if there are any eligible back gate and/or maintenance gate location. See Section 4G for guidance on "Toll Free Operations".

C. Diversion Limitations

Diversions at the following locations may be difficult to implement due to geometric reasons or Automatic Toll Payment Machines (ATPM):

Limitations are listed in Appendix A.

D. Discontinuing a Diversion

Communications Center will update key OTIC personnel and ODOT TMC of termination of backup, re-opening of mainline roadway, etc.

8. **PCMB Assistance**

A. Scope

When multiple events or unusual incidents are occurring on the Turnpike that inundates the Communications Center staff the TIMS Group may assist with

programming of the Portable Changeable Message Boards (PCMBs). This permits the Communications Center Staff to remain focused on the events and coordination of the incidents. In addition, it will provide an efficient method to notify Commission customers, personnel, incident responders and Disabled Vehicle Service operators

B. PCMB Transfer

- a. The TIMS Leader will confer with the on-call Communications Center Supervisor. (I.e. Safety Services Manager or Operations Supervisor) about the situation(s) and determine if PCMB transfer should occur for the subject incident.
- b. Once the PCMB transfer is initiated the on-call Communications Center Supervisor will notify the Communications Center of the transfer.
- c. The TIMS Leader will determine the PCMBs to activate and messages to display. (I.e. Schedule 21, 22, etc.)
- d. The TIMS Leader shall notify key OTIC personnel of the transfer.

C. PCMB Assignment and Activation

- a. The TIMS Leader may assign the PCMB programming to an Incident Management Team (IMT) member or multiple personnel and provide the PCMB locations and messages to display.
- b. Upon completion of the PCMB programming, the assigned IMT personnel shall notify the TIMS Leader of the PCMB status. (I.e. 11W Activated, 67.6WB, 14W Inoperable 71.7WB, etc.)
- c. When activation is completed, the TIMS Leader shall notify the on-call Communications Center Supervisor of the situation. The on-call supervisor shall notify the Communication Center of the PCMB status
- d. Any change in PCMB messaging during the events shall only be completed by the TIMS leader or assigned IMT personnel the task.

D. PCMB Deactivation

- a. Deactivation of the PCMBs shall be initiated by the TIMS Leader. Deactivation will be assigned to either the Communications Center staff or IMT Personnel.

E. PCMB Responsibility

- a. The TIMS leader will confer with the on-call Communications Center Supervisor about the situation(s) and determine if PCMB responsibility should be transferred back to the Communications Center.
- b. Once the PCMB transfer is initiated the on-call Communications Center Supervisor will notify the Communications Center of the transfer.

9. Extended Incidents

When a major incident requires the Turnpike to be closed for an extended period of time or there are multiple incidents along the Turnpike the following may occur:

- A. Communications Center
Additional Radio Operator(s) should be called in to assist with communications. The Safety Services Manager will coordinate this effort.
- B. Customer Service
Outside of normal business hours it may be necessary to call in Customer Service personnel to assist with the influx of customer calls. This would allow the Communications Center personnel to deal with the incident(s). The Customer Service Center Supervisor will coordinate this effort.
- C. OMUTCD
If the diversion is expected to last more than 24 hours all effort should be made to install the traffic control devices shown in the OTIC Incident Management Playbook.
- D. PCMB Location
If possible, place a PCMB(s) on the intersecting street to alert motorists of the closure prior to entering the Toll Plaza.

Appendix A

Diversion Limitations

- TP 13 WB** The WB approach has geometric challenges. Vertical curve on approach reduces sight distance.
- TP 13** ATPM 10-10:30pm to 6-6:30am
- TP 25** ATPM 24 hours
- TP 34** ATPM 10-10:30pm to 6-6:30am & 2-2:30pm to 10-10:30pm
- TP 39** ATPM 24 hours
- TP 52 EB** The EB approach has geometric challenges. Horizontal curve on approach reduces sight distance.
- TP 52** ATPM 10-10:30pm to 6-6:30am
- TP 59** ATPM 10-10:30pm to 6-6:30am
- TP 64** ATPM 10-10:30pm to 6-6:30am
- TP 81** ATPM 24 hours
- TP 91** ATPM 10-10:30pm to 6-6:30am
- TP 110** ATPM 10-10:30pm to 6-6:30am
- TP 118** ATPM 10-10:30pm to 6-6:30am
- TP 135 WB** The WB approach has geometric challenges. Vertical curve on approach reduces sight distance.
- TP 135** ATPM 24 hours
- TP 140 WB** The WB approach has geometric challenges. Horizontal and vertical curve on approach reduces sight distance.
- TP 140** ATPM 7pm to 6am
- TP 142 EB** The EB approach has geometric challenges. Horizontal and vertical curve on approach reduces sight distance.
- TP 142** ATPM 10-10:30pm to 6-6:30am

- TP 145 EB** The EB approach has geometric challenges. Horizontal curve on approach reduces sight distance.
- TP 152 WB** The WB approach has geometric challenges. Horizontal and vertical curve on approach reduces sight distance.
- TP 152** ATPM 10-10:30pm to 6-6:30am
- TP 161 EB** The EB approach has geometric challenges. Horizontal curve on approach reduces sight distance.
- TP 180** ATPM 10-10:30pm to 6-6:30am
- TP 193** ATPM 10-10:30pm to 6-6:30am
- TP 209** ATPM 10-10:30pm to 6-6:30am
- TP 215** ATPM 24 hours
- TP 216** ATPM 24 hours
- TP 234 WB** The WB approach has geometric challenges. Horizontal curve on approach reduces sight distance.
- TP 234** ATPM 10-10:30pm to 6-6:30am