The Ohio Turnpike and Infrastructure Commission

Incident Management Playbook

3/15/2021

Abstract

Traffic Incident Management (TIM) is the coordinated detection, response to and removal of traffic incidents and the restoration of traffic capacity as quickly and safely as possible. TIM is a coordinated effort both internally and externally.

Traffic incident management (TIM) depends on communication among responsible personnel (e.g., in incident reporting, response dispatch, and traffic management). Experience gained from each incident provides opportunities to improve our TIM performance. Both communication and learning from experience are being enhanced by new technology and management practices, such as Google Maps Traffic, geo-located device inventory (GIS), communication procedures (e.g., standardization of terminology and adoption of shared radio frequencies), and channels for communicating with travelers (Facebook, Twitter, Instagram etc.)

The Ohio Turnpike and Infrastructure Commission (OTIC) is committed to the efficient operation of the Ohio Turnpike. While various police and fire agencies have the statutory authority to close travel lanes, the Commission shall minimize the disruption to the traveling public by assisting with traffic control, developing pre-planned route diversions and advocating quick clearance of major traffic crashes.

The primary goal in creating a playbook is to think ahead to the possibilities and make contingency plans while acknowledging that it is impossible to plan for every scenario.

Foolproof systems don't take into account the ingenuity of fools. - Gene Brown

Table of Contents*:*

1. Introduction

2. Communication Plan

3. OTIC Toll Plaza to Toll Plaza Plays / Diversion Maps

4. OTIC Access Gate Diversion Route

5. Service Plaza Closures

6. Toll Plaza Closures

7. ODOT Route Closures

8. Appendix

   A. Diversion Route Cards

   B. Combined Notification List

   C. OTIC Straight Line Diagrams

   D. Major Incident OMUTCD Closure Requirements

   E. OTIC Diversion Standard MOT

   F. OTIC Traffic Incident Management System

1. Introduction

Traffic Incident Management (TIM) is a planned and coordinated program to detect and remove incidents and restore traffic capacity as safely and quickly as possible.

In addition to the guidance found in the OTIC *Traffic Incident Management Guidelines*, the following plays/diversions were developed to give direction if the need arises to divert customers at specific locations.

While the plays/diversions cannot account for the complicated sequence of events that surrounds a major incident, they can be used as an established methodology to divert traffic.

2. Communication Plan

Every incident impacts stakeholders, and each incident will have different stakeholders. Identifying those critical stakeholders and targeting communication to meet their individual needs is an important process.

In addition to the communication processes spelled out in the OTIC *Traffic Incident Management Guidelines* the following processes will be included if a play is activated.

1. An incident occurring on the Turnpike requiring a diversion:

   A. The Communications Center will notify OTIC personnel based on the current OTIC *Incident Notification List*.

   B. Before implementing a diversion the Communications Center must notify agencies listed in the implemented play's "Emergency Closure Notification List".

      i. Suggested dialog: *My name is _____ from the Ohio Turnpike. We have a (state incident type; i.e. Commercial rollover, multi-vehicle accident, serious injury accident, vehicle fire, etc.) at milepost ____. We are preparing to divert all traffic off the Turnpike on to _____ (route name). We are telling traffic to divert using the following route (recite play Diversion Route). Are you aware of any obstructions along that route?*

2. An incident occurring off the Turnpike that may affect Turnpike customers:

   A. The Communications Center will notify OTIC personnel based on the current OTIC *Incident Notification List*.

3. OTIC Toll Plaza to Toll Plaza Plays / Diversions

Each OTIC Play / Diversion includes the following information:

1. Direction / From / To

2. Diversion map

3. Turn by turn directions

4. Diversion Notes
   A. LCVs

5. Ramp Closures
   A. Toll Plaza Accel / Decel Ramps
   B. Service Plazas Accel / Decel Ramps

6. Emergency Closure Notification List
   A. Highway Patrol Post
   B. ODOT District
   C. ODOT TMC
   D. Affected City/Village
   E. Affected County
   F. Affected Township

7. Suggested PCMB messages

Ohio Turnpike Closed Between	Page
SR 49 (milepost 1.8) and Toll Plaza 13 (milepost 13.5)	3-3
Toll Plaza 13 (milepost 13.5) and Toll Plaza 25 (milepost 25.5)	3-10
Toll Plaza 25 (milepost 25.5) and Toll Plaza 34 (milepost 34.9)	3-17
Toll Plaza 34 (milepost 34.9) and Toll Plaza 39 (milepost 39.8)	3-24
Toll Plaza 39 (milepost 39.8) and Toll Plaza 52 (milepost 52.6)	3-31
Toll Plaza 52 (milepost 52.6) and Toll Plaza 59 (milepost 59.5)	3-38
Toll Plaza 59 (milepost 59.5) and Toll Plaza 64 (milepost 64.9)	3-45
Toll Plaza 64 (milepost 64.9) and Toll Plaza 71 (milepost 71.7)	3-52
Toll Plaza 71 (milepost 71.7) and Toll Plaza 81 (milepost 81.8)	3-59
Toll Plaza 81 (milepost 81.8) and Toll Plaza 91 (milepost 91.6)	3-68
Toll Plaza 91 (milepost 91.6) and Toll Plaza 110 (milepost 110.2)	3-77
Toll Plaza 110 (milepost 110.2) and Toll Plaza 118 (milepost 118.5)	3-86
Toll Plaza 118 (milepost 118.5) and Toll Plaza 135 (milepost 135.9)	3-93
Toll Plaza 135 (milepost 135.9) and Toll Plaza 140 (milepost 140.6)	3-100
Toll Plaza 140 (milepost 140.6) and Toll Plaza 145 (milepost 145.5)	3-107
Toll Plaza 145 (milepost 145.5) and Toll Plaza 142 (milepost 142.8) WESTBOUND ONLY	3-114
Toll Plaza 151 (milepost 151.8) and Toll Plaza 145 (milepost 145.5) WESTBOUND ONLY	3-118
Toll Plaza 145 (milepost 145.5) and Toll Plaza 152 (milepost 152.2)	3-122
Toll Plaza 152 (milepost 152.2) and Toll Plaza 161 (milepost 161.8)	3-129
Toll Plaza 161 (milepost 161.8) and Toll Plaza 173 (milepost 173.2)	3-136
Toll Plaza 173 (milepost 173.2) and Toll Plaza 180 (milepost 180.3)	3-143
Toll Plaza 180 (milepost 180.3) and Toll Plaza 187 (milepost 187.2)	3-150
Toll Plaza 187 (milepost 187.2) and Toll Plaza 193 (milepost 193.9)	3-158
Toll Plaza 193 (milepost 193.9) and Toll Plaza 209 (milepost 209.2)	3-167
Toll Plaza 209 (milepost 209.2) and Toll Plaza 215 (milepost 215.0) EASTBOUND ONLY	3-176
Toll Plaza 215 (milepost 215.0) and Toll Plaza 216 (milepost 216.4)	3-181
Toll Plaza 216 (milepost 216.4) and Toll Plaza 218 (milepost 218.7) WESTBOUND ONLY	3-188
Toll Plaza 218 (milepost 218.7) and Toll Plaza 232 (milepost 232.9)	3-193
Toll Plaza 232 (milepost 232.9) and Toll Plaza 234 (milepost 234.1)	3-200
Toll Plaza 234 (milepost 234.1) and Toll Plaza 239 (milepost 239.1)	3-207

Ohio Turnpike closed between

SR 49 (milepost 1.8)

and

Toll Plaza **13 (milepost 13.5)**

General Play Information

	Toll Plaza	Intersecting Route
From	2	SR 49
To	13	SR 15

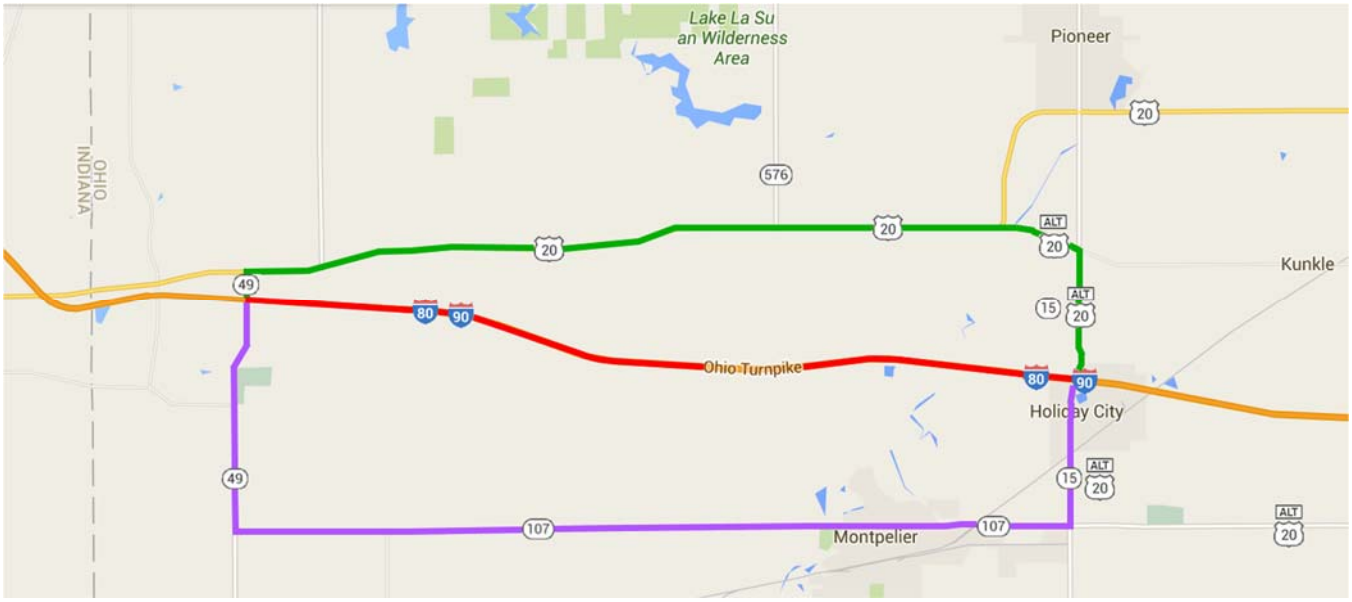

Closed section
Primary Diversion Route
Alternate Diversion Route

Diversion Turn-By-Turn Directions

Primary Diversion Route

- Exit **Ohio Turnpike (I-80/I-90) East** to **SR 49 North** (0.6 mi.)
- Turn **Right** onto **US 20 East / SR 49 North** (10.0 mi.)
- Keep **Right** and continue onto **US 20 ALT East** (1.1 mi.)
- Turn **Right** onto **SR 15 South / US 20 ALT East** (1.2 mi.)
- Destination **Ohio Turnpike Toll Plaza 13 (I-80/I-90) East** will be on the **Right**

Alternate Diversion Route

- Exit **Ohio Turnpike (I-80/I-90) East** to **SR 49 South** (3.2 mi.)
- Turn **Left** onto **SR 107 East** (11.1 mi.)
- Turn **Left** onto **SR 15 North / US 20 ALT West** (1.2 mi.)
- Destination **Ohio Turnpike Toll Plaza 13 (I-80/I-90) East** will be on the **Right**

Diversion Notes

- Close Ohio Turnpike (I-80/I-90) Eastbound at SR 49 exit ramp.
- LCVs cannot use diversion route. Depending on the estimated duration of closure they can wait in place or U-turn at Toll Plaza 2. Check with Toll Plaza to make sure space is available to U-turn an LCV.
- If Toll Plaza is unstaffed then consider staffing during diversion to reduce traffic queue.
- Diversion route should be driven to make sure there are no obstructions, weather related issues, local detours, etc.
- During a prolonged closure or major incident the County EMA may be able to provide water, blankets, gasoline, food, etc. for entrapped motorists.
- The County EMA may be able to provide four wheelers, generators, PCMBs, power tools, etc. to help manage and/or clear the incident area.

Ramp Closures

- Close SR 49 Eastbound entrance Ramp

Emergency Closure Notification List

Jurisdiction	Notes
Highway Patrol	OSHP Turnpike Operations
ODOT District	District 2
ODOT TMC	Central Office - Columbus
City/Village	Village of Montpelier PD *(only notify if Alternate Diversion is in effect)*
County EMA	Williams County EMA
County Sheriff	Williams County Sheriff
Township	N/A

Refer to Appendix B for contact information

PCMB Location / Message

The Communications Center will implement the following message on a mainline PCMB prior to the I-80 Eastbound exit ramp to SR 49.

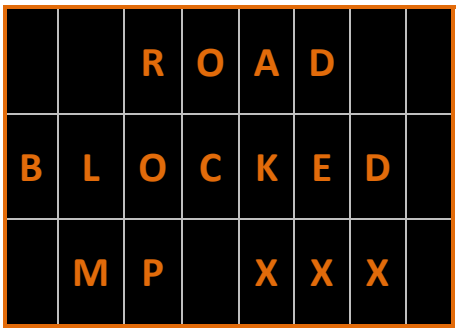

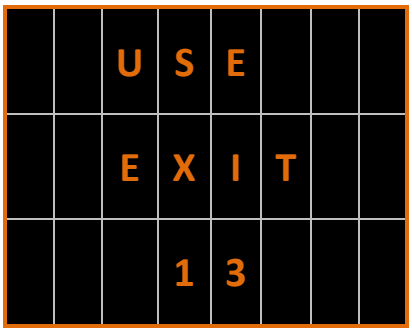

General Play Information

	Toll Plaza	Intersecting Route
From	13	SR 15
To	2	SR 49

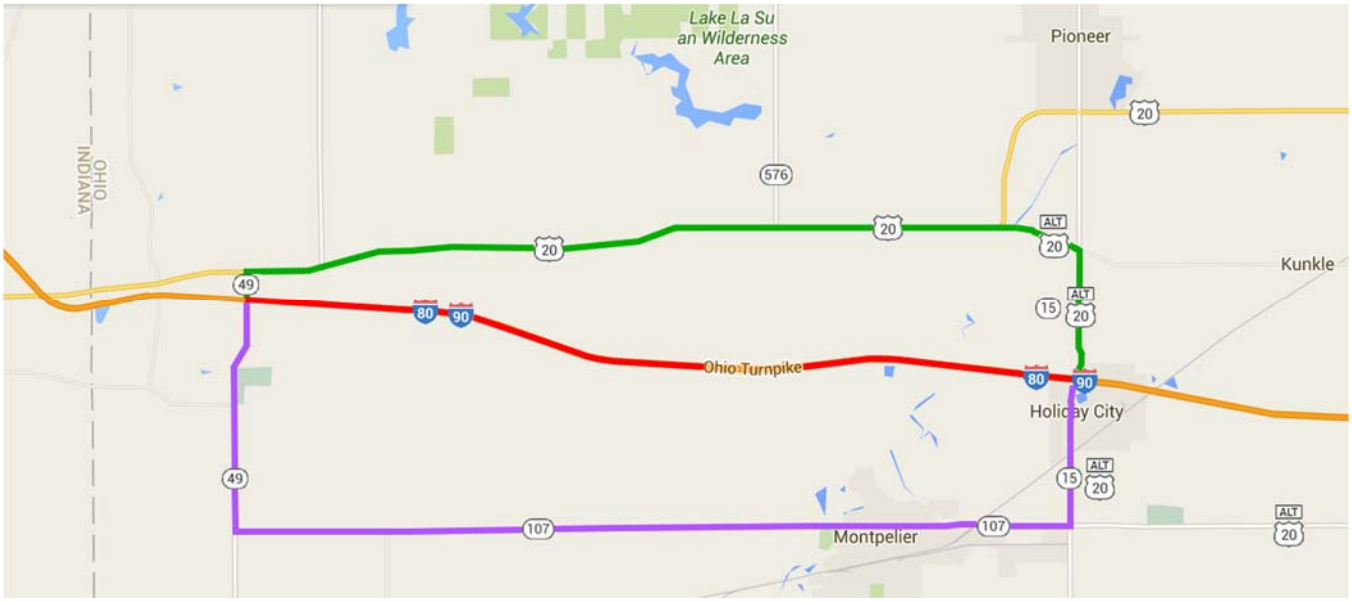

Closed section
Primary Diversion Route
Alternate Diversion Route

Diversion Turn-By-Turn Directions

Primary Diversion Route

- Exit **Ohio Turnpike (I-80/I-90) West** at **Toll Plaza 13** to **SR 15 North** (1.2 mi.)
- Turn **Left** onto **US 20 ALT West** (11.1 mi.)
- Turn **Left** onto **SR 49 South** (0.6 mi.)
- Destination **I-80/I-90 West** will be on the **Right**

Alternate Diversion Route

- Exit **Ohio Turnpike (I-80/I-90) West** at **Toll Plaza 13** to **SR 15 South** (1.2 mi.)
- Turn **Right** onto **SR 107 West** (11.1 mi.)
- Turn **Right** onto **SR 49 North** (3.0 mi.)
- Destination **I-80/I-90 West** will be on the **Left**

Diversion Notes

- Close Ohio Turnpike (I-80/I-90) Westbound at Toll Plaza 13 Westbound exit ramp.
- LCVs cannot use diversion route. Depending on the estimated duration of closure they can wait in place or U-turn at Toll Plaza 13. Check with Toll Plaza to make sure space is available to U-turn an LCV.
- If either Toll Plaza is unstaffed then consider staffing during diversion to reduce traffic queue / wait times.
- Diversion route should be driven to make sure there are no obstructions, weather related issues, local detours, etc.
- During a prolonged closure or major incident the County EMA may be able to provide water, blankets, gasoline, food, etc. for entrapped motorists.
- The County EMA may be able to provide four wheelers, generators, PCMBs, power tools, etc. to help manage and/or clear the incident area.

Ramp Closures

- If incident is after Toll Plaza 13 Westbound entrance ramp then close Toll Plaza 13 Westbound entrance Ramp

Emergency Closure Notification List

Jurisdiction	Notes
Highway Patrol	OSHP Turnpike Operations
ODOT District	District 2
ODOT TMC	Central Office - Columbus
City/Village	Village of Montpelier PD *(only notify if Alternate Diversion is in effect)*
County EMA	Williams County EMA
County Sheriff	Williams County Sheriff
Township	N/A

Refer to Appendix B for contact information

PCMB Location / Message

The Communications Center will implement the following message on the PCMB prior to the Toll Plaza upstream of the closure point.

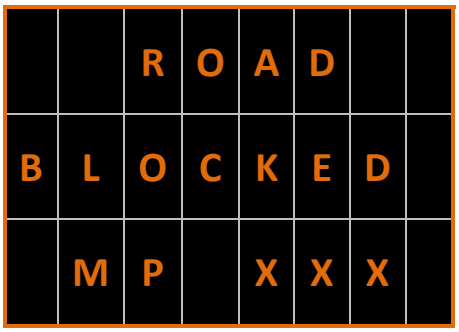

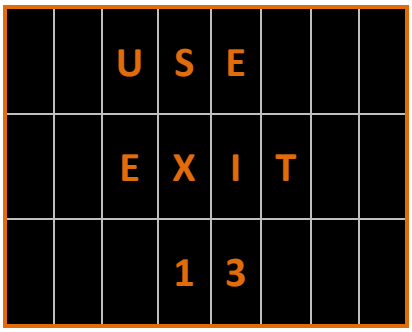

If available, the Communications Center will implement the following message on a PCMB prior to the one above. (Note: The recommended Toll Plaza number may be adjusted based on location of this PCMB.)



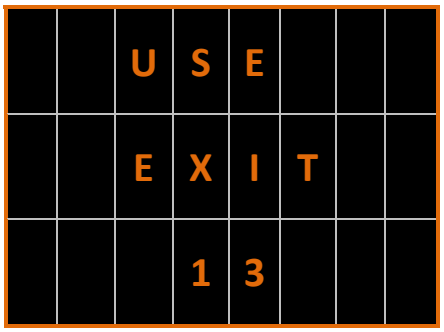

Ohio Turnpike closed between

Toll Plaza **13** **(milepost 13.5)**

and

Toll Plaza **25** **(milepost 25.5)**

General Play Information

	Toll Plaza	Intersecting Route
From	13	SR 15
To	25	SR 66

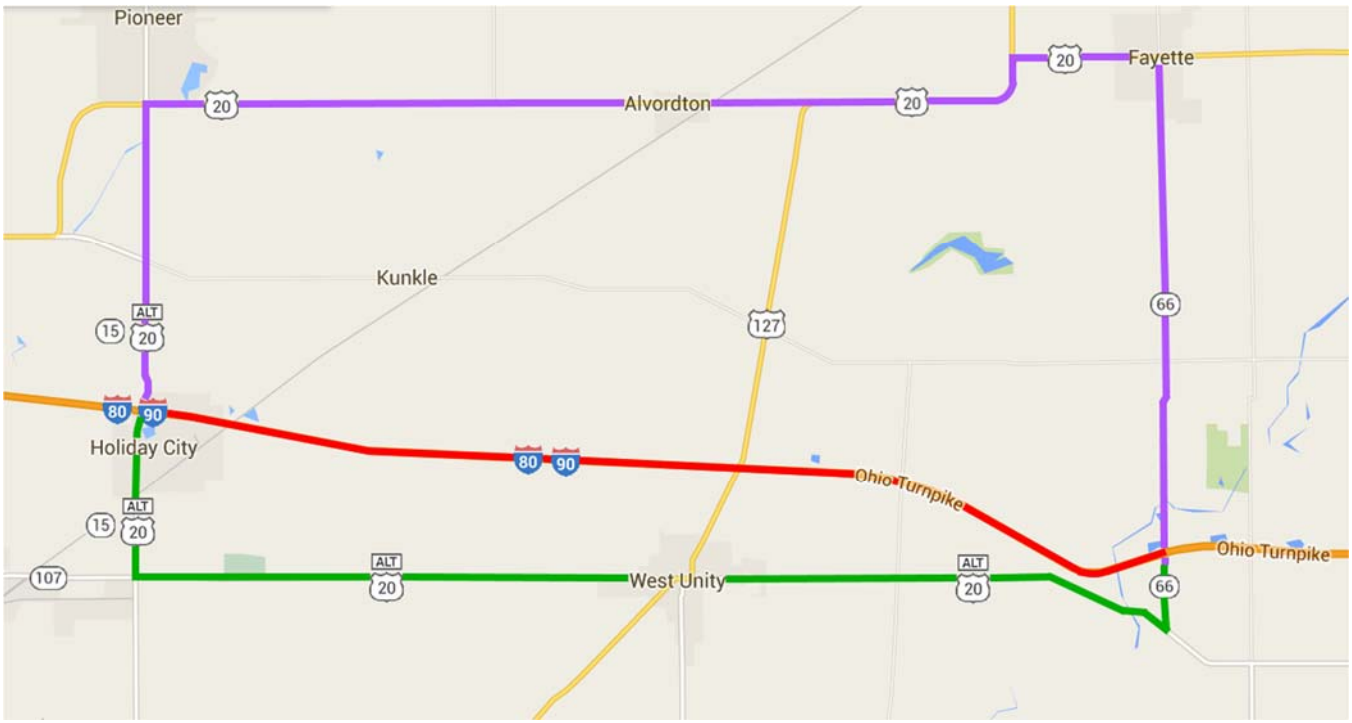

Closed section
Primary Diversion Route
Alternate Diversion Route

Diversion Turn-By-Turn Directions

Primary Diversion Route

- Exit **Ohio Turnpike (I-80/I-90) East** at **Toll Plaza 13** to **SR 15 South / US 20 ALT East** (1.5 mi.)
- Turn **Left** onto **US 20 ALT East** (12.0 mi.)
- Turn **Left** onto **SR 66 North** (1.2 mi.)
- Destination **Ohio Turnpike Toll Plaza 25 (I-80/I-90) East** will be on the **Right**

Alternate Diversion Route

- Exit **Ohio Turnpike (I-80/I-90) East** at **Toll Plaza 13** to **SR 15 North / US 20 ALT West** (3.6 mi.)
- Turn **Right** onto **US 20 East** (12.1 mi.)
- Turn **Right** onto **SR 66 South** (7.6 mi.)
- Destination **Ohio Turnpike Toll Plaza 25 (I-80/I-90) East** will be on the **Left**

Diversion Notes

- Close Ohio Turnpike (I-80/I-90) Eastbound at Toll Plaza 13 exit ramp.
- LCVs cannot use diversion route. Depending on the estimated duration of closure they can wait in place or U-turn at Toll Plaza 13. Check with Toll Plaza to make sure space is available to U-turn an LCV.
- If either Toll Plaza is unstaffed then consider staffing during diversion to reduce traffic queue / wait times.
- Diversion route should be driven to make sure there are no obstructions, weather related issues, local detours, etc.
- During a prolonged closure or major incident the County EMA may be able to provide water, blankets, gasoline, food, etc. for entrapped motorists.
- The County EMA may be able to provide four wheelers, generators, PCMBs, power tools, etc. to help manage and/or clear the incident area.

Ramp Closures

- If incident is after Toll Plaza 13 Eastbound entrance ramp then close Toll Plaza 13 Eastbound entrance ramp.
- If incident is after Tiffin River Service Plaza (milepost 20.9) entrance ramp then close Service Plaza entrance ramp.
- Depending on duration of closure consider allowing passenger vehicles trapped at the Service Plaza to use the Service Plaza Access Gate diversion.

Emergency Closure Notification List

Jurisdiction	Notes
Highway Patrol	OSHP Turnpike Operations
ODOT District	District 2
ODOT TMC	Central Office - Columbus
City/Village	Village of West Unity PD *(only notify if Primary Diversion is in effect)*
	Village of Fayette PD *(only notify if Alternate Diversion is in effect)*
County EMA	Williams County EMA
	Fulton County EMA
County Sheriff	Williams County Sheriff
	Fulton County Sheriff
Township	N/A

Refer to Appendix B for contact information

PCMB Location / Message

The Communications Center will implement the following message on the PCMB prior to the Toll Plaza upstream of the closure point.



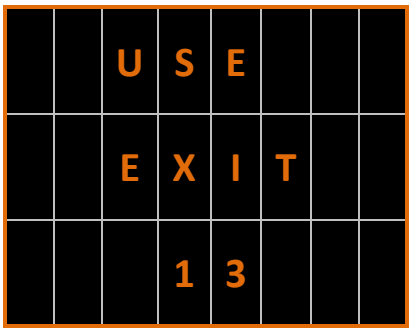

If available, the Communications Center will implement the following message on a PCMB prior to the one above. (Note: The recommended Toll Plaza number may be adjusted based on location of this PCMB.)



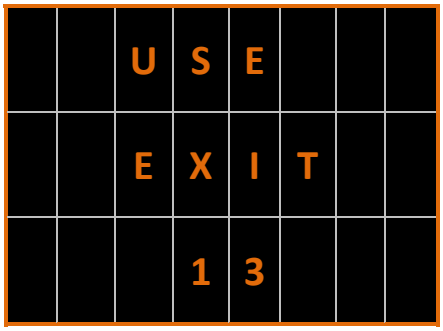

General Play Information

	Toll Plaza	Intersecting Route
From	25	SR 66
To	13	SR 15

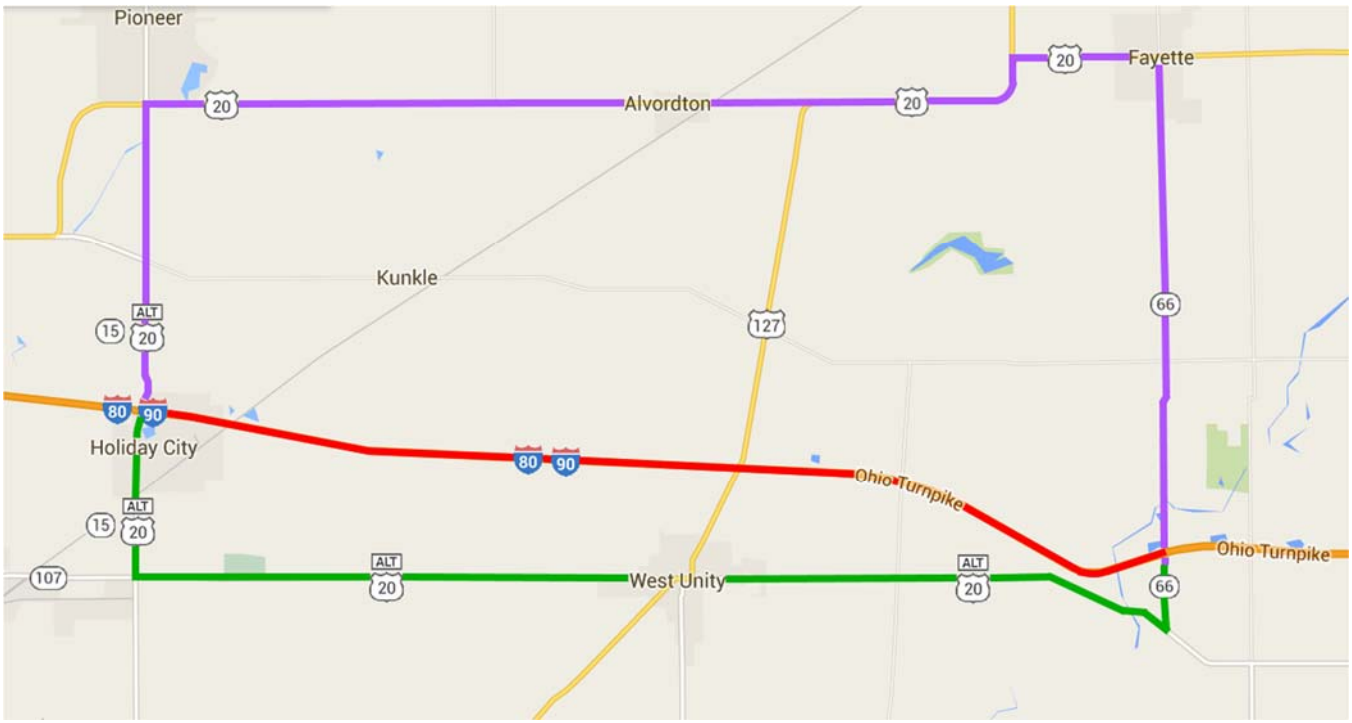

Closed section
Primary Diversion Route
Alternate Diversion Route

Diversion Turn-By-Turn Directions

Primary Diversion Route

- Exit **Ohio Turnpike (I-80/I-90) West** at **Toll Plaza 25** to **Co Rd 24 / SR 66 South** (0.6 mi.)
- Turn **Right** onto **US 20 West** (12.0 mi.)
- Turn **Right** onto **SR 15 North / US 20 West** (1.8 mi.)
- Destination **Ohio Turnpike Toll Plaza 13 (I-80/I-90) West** is on the **Right**

Alternate Diversion Route

- Exit **Ohio Turnpike (I-80/I-90) West** at **Toll Plaza 25** to **Co Rd 24 / SR 66 North** (5.9 mi.)
- Turn **Left** onto **US 20 West** (12.1 mi.)
- Turn **Left** onto **SR 15 South** (3.9 mi.)
- Destination **Ohio Turnpike Toll Plaza 13 (I-80/I-90) West** is on the **Right**

Diversion Notes

- Close Ohio Turnpike (I-80/I-90) Westbound at Toll Plaza 25 exit ramp.
- LCVs cannot use diversion route. Depending on the estimated duration of closure they can wait in place or U-turn at Toll Plaza 25. Check with Toll Plaza to make sure space is available to U-turn an LCV.
- If either Toll Plaza is unstaffed then consider staffing during diversion to reduce traffic queue / wait times.
- Diversion route should be driven to make sure there are no obstructions, weather related issues, local detours, etc.
- During a prolonged closure or major incident the County EMA may be able to provide water, blankets, gasoline, food, etc. for entrapped motorists.
- The County EMA may be able to provide four wheelers, generators, PCMBs, power tools, etc. to help manage and/or clear the incident area.

Ramp Closures

- If incident is after Toll Plaza 25 Westbound entrance ramp then close Toll Plaza 25 Westbound entrance ramp.
- If incident is after Indian Meadow Service Plaza (milepost 20.6) entrance ramp then close Service Plaza entrance ramp.
- Depending on duration of closure consider allowing passenger vehicles trapped at the Service Plaza to use the Service Plaza Access Gate diversion.

Emergency Closure Notification List

Jurisdiction	Notes
Highway Patrol	OSHP Turnpike Operations
ODOT District	District 2
ODOT TMC	Central Office - Columbus
City/Village	Village of West Unity PD *(only notify if Primary Diversion is in effect)*
	Village of Fayette PD *(only notify if Alternate Diversion is in effect)*
County EMA	Williams County EMA
	Fulton County EMA
County Sheriff	Williams County Sheriff
	Fulton County Sheriff
Township	N/A

Refer to Appendix B for contact information

PCMB Location / Message

The Communications Center will implement the following message on the PCMB prior to the Toll Plaza upstream of the closure point.



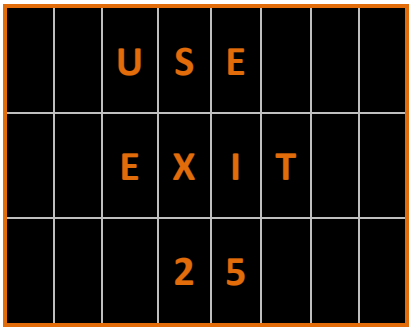

If available, the Communications Center will implement the following message on a PCMB prior to the one above. (Note: The recommended Toll Plaza number may be adjusted based on location of this PCMB.)



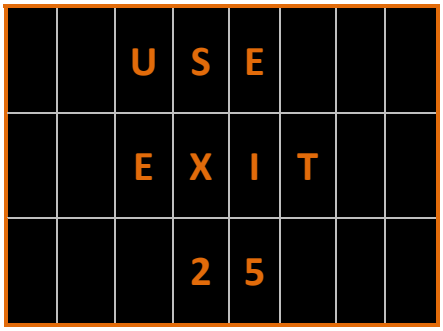

Ohio Turnpike closed between

Toll Plaza **25** **(milepost 25.5)**

and

Toll Plaza **34** **(milepost 34.9)**

General Play Information

	Toll Plaza	Intersecting Route
From	25	SR 66
To	34	SR 108

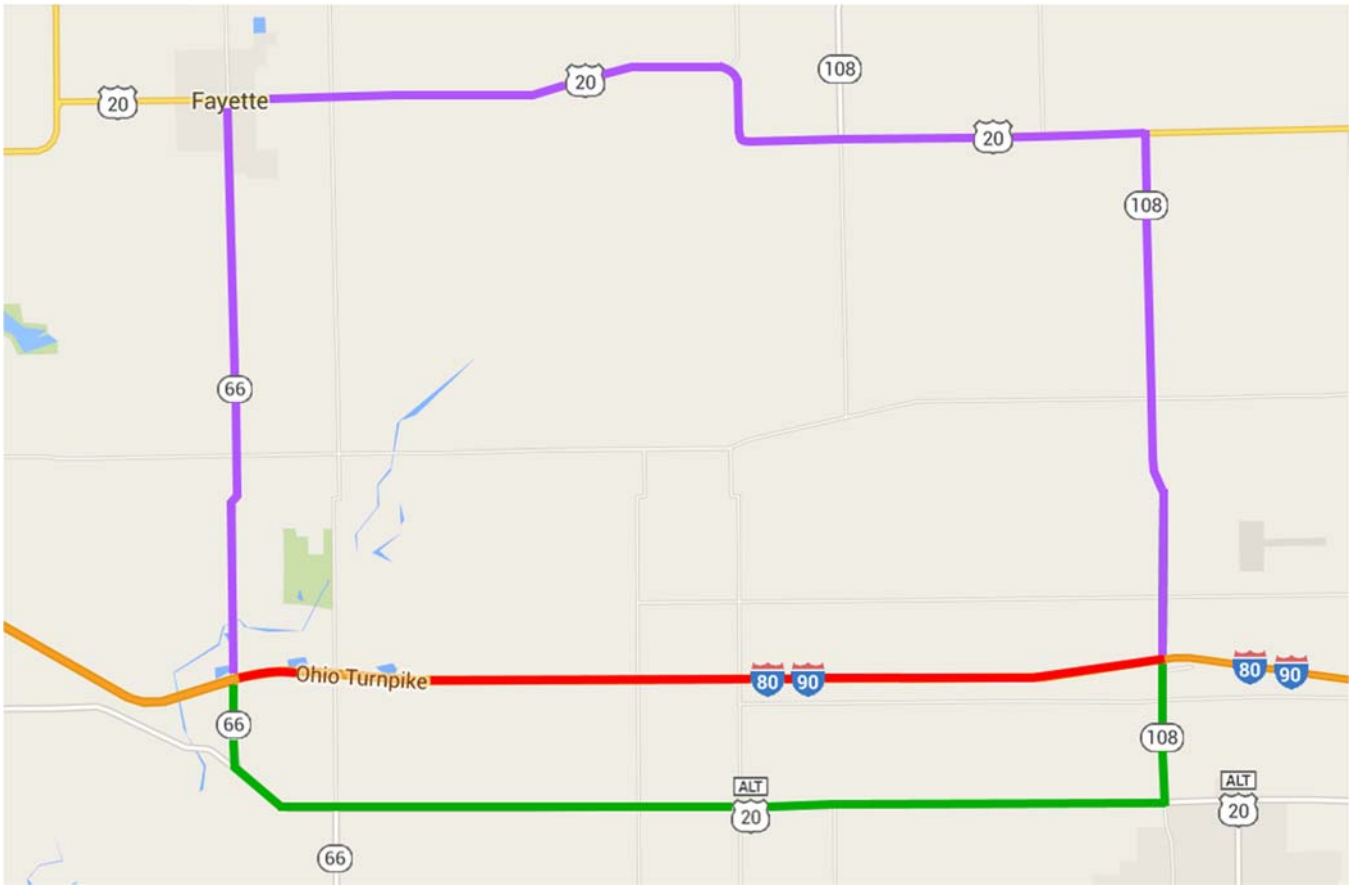

Closed section
Primary Diversion Route
Alternate Diversion Route

Diversion Turn-By-Turn Directions

Primary Diversion Route

- Exit **Ohio Turnpike (I-80/I-90) East** at **Toll Plaza 25** to **SR 66 South** (0.6 mi.)
- Turn **Left** onto **SR 66 South / US 20 ALT East** (9.3 mi.)
- Turn **Left** onto **SR 108 North** (1.2 mi.)
- Destination **Ohio Turnpike Toll Plaza 34 (I-80/I-90) East** will be on the **Right**

Alternate Diversion Route

- Exit **Ohio Turnpike (I-80/I-90) East** at **Toll Plaza 25** to **Co. Rd 24 / SR 66 North** (7.7 mi.)
- Turn **Right** onto **US 20 East** (9.6 mi.)
- Turn **Right** onto **SR 108 South** (5.3 mi.)
- Destination **Ohio Turnpike Toll Plaza 34 (I-80/I-90) East** will be on the **Left**

Diversion Notes

- Close Ohio Turnpike (I-80/I-90) Eastbound at Toll Plaza 25 exit ramp.
- LCVs cannot use diversion route. Depending on the estimated duration of closure they can wait in place or U-turn at Toll Plaza 25. Check with Toll Plaza to make sure space is available to U-turn an LCV.
- If either Toll Plaza is unstaffed then consider staffing during diversion to reduce traffic queue / wait times.
- Diversion route should be driven to make sure there are no obstructions, weather related issues, local detours, etc.
- During a prolonged closure or major incident the County EMA may be able to provide water, blankets, gasoline, food, etc. for entrapped motorists.
- The County EMA may be able to provide four wheelers, generators, PCMBs, power tools, etc. to help manage and/or clear the incident area.

Ramp Closures

- If incident is after Toll Plaza 25 Eastbound entrance ramp then close Toll Plaza 25 Eastbound entrance ramp.

Emergency Closure Notification List

Jurisdiction	Notes
Highway Patrol	OSHP Turnpike Operations
ODOT District	District 2
ODOT TMC	Central Office - Columbus
City/Village	Village of Fayette PD *(only notify if Alternate Diversion is in effect)*
County EMA	Fulton County EMA
County Sheriff	Fulton County Sheriff
Township	N/A

Refer to Appendix B for contact information

PCMB Location / Message

The Communications Center will implement the following message on the PCMB prior to the Toll Plaza upstream of the closure point.

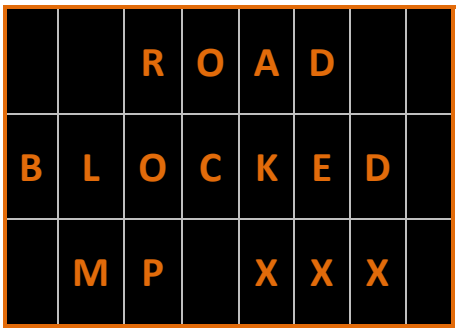

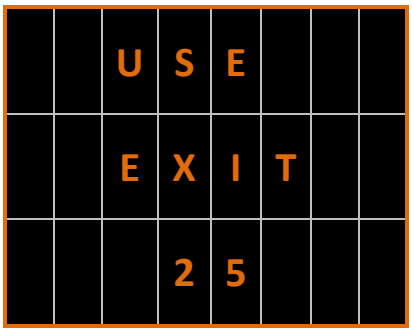

If available, the Communications Center will implement the following message on a PCMB prior to the one above. (Note: The recommended Toll Plaza number may be adjusted based on location of this PCMB.)



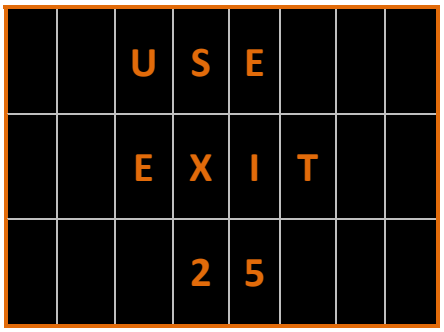

General Play Information

	Toll Plaza	Intersecting Route
From	34	SR 108
To	25	SR 66

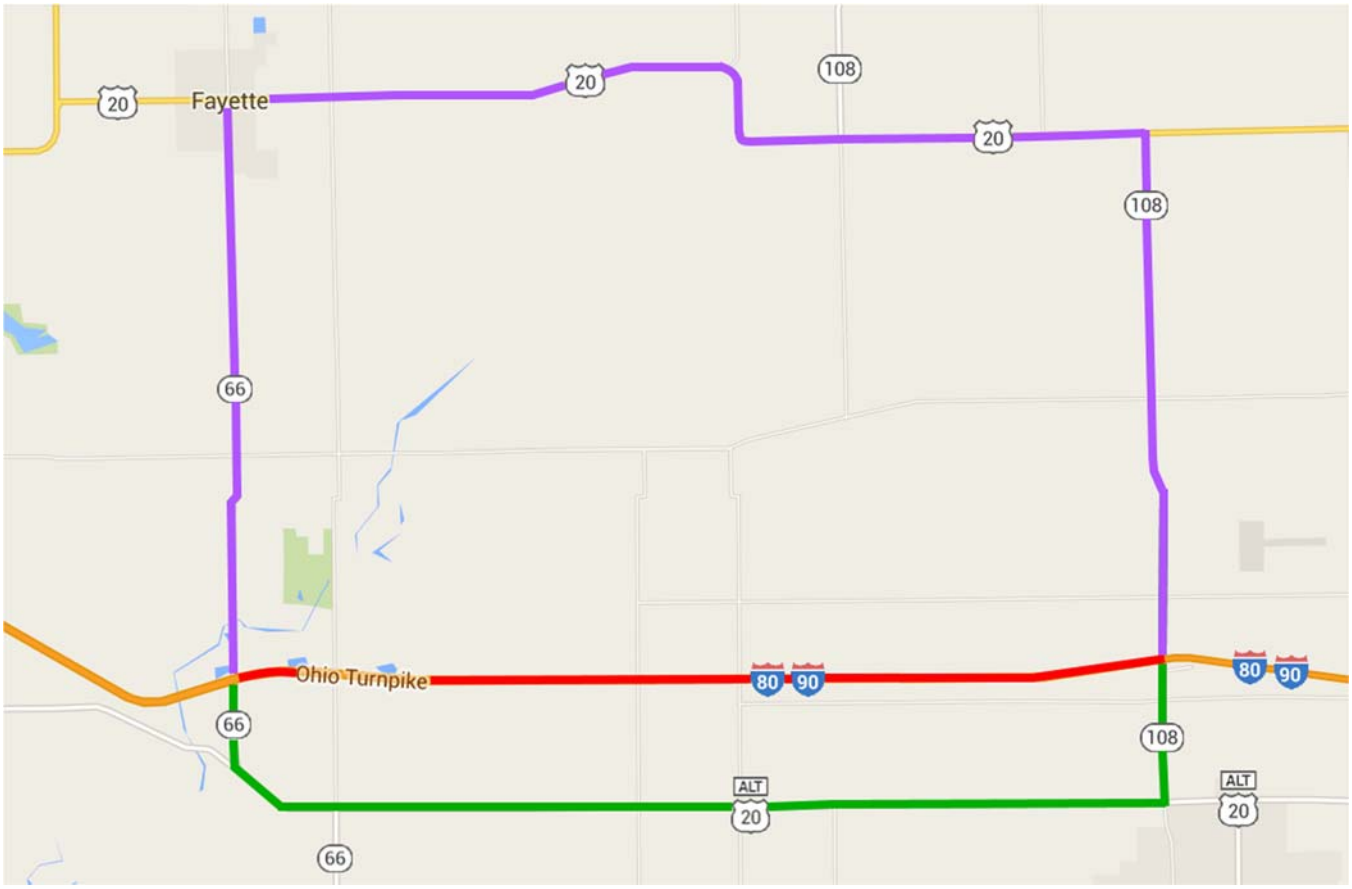

Closed section
Primary Diversion Route
Alternate Diversion Route

Diversion Turn-By-Turn Directions

Primary Diversion Route

- Exit **Ohio Turnpike (I-80/I-90) West** at **Toll Plaza 34** to **SR 108 South** (1.3 mi.)
- Turn **Right** onto **US 20 ALT West** (9.3 mi.)
- Turn **Right** onto **Co Rd 24 / SR 66 North** (0.6 mi.)
- Destination **Ohio Turnpike Toll Plaza 25 (I-80/I-90) West** is on the **Right**

Alternate Diversion Route

- Exit **Ohio Turnpike (I-80/I-90) West** at **Toll Plaza 34** to **SR 108 North** (5.3 mi.)
- Turn **Left** onto **US 20 West** (9.7 mi.)
- Turn **Left** onto **Co Rd 24 / SR 66 South** (5.9 mi.)
- Destination **Ohio Turnpike Toll Plaza 25 (I-80/I-90) West** is on the **Left**

Diversion Notes

- Close Ohio Turnpike (I-80/I-90) Westbound at Toll Plaza 34 exit ramp.
- LCVs cannot use diversion route. Depending on the estimated duration of closure they can wait in place or U-turn at Toll Plaza 34. Check with Toll Plaza to make sure space is available to U-turn an LCV.
- If either Toll Plaza is unstaffed then consider staffing during diversion to reduce traffic queue / wait times.
- Diversion route should be driven to make sure there are no obstructions, weather related issues, local detours, etc.
- During a prolonged closure or major incident the County EMA may be able to provide water, blankets, gasoline, food, etc. for entrapped motorists.
- The County EMA may be able to provide four wheelers, generators, PCMBs, power tools, etc. to help manage and/or clear the incident area.

Ramp Closures

- If incident is after Toll Plaza 34 Westbound entrance ramp then close Toll Plaza 34 Westbound entrance ramp.

Emergency Closure Notification List

Jurisdiction	Notes
Highway Patrol	OSHP Turnpike Operations
ODOT District	District 2
ODOT TMC	Central Office - Columbus
City/Village	Village of Fayette PD *(only notify if Alternate Diversion is in effect)*
County EMA	Fulton County EMA
County Sheriff	Fulton County Sheriff
Township	N/A

Refer to Appendix B for contact information

PCMB Location / Message

The Communications Center will implement the following message on the PCMB prior to the Toll Plaza upstream of the closure point.

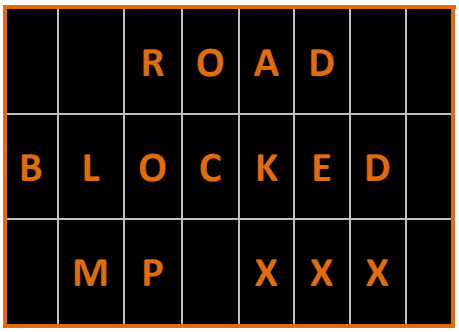

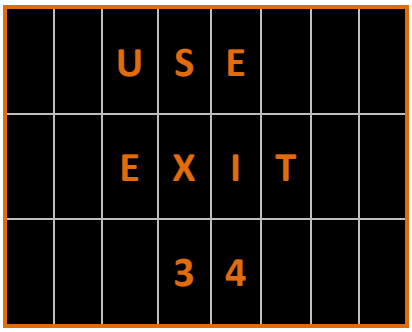

If available, the Communications Center will implement the following message on a PCMB prior to the one above. (Note: The recommended Toll Plaza number may be adjusted based on location of this PCMB.)



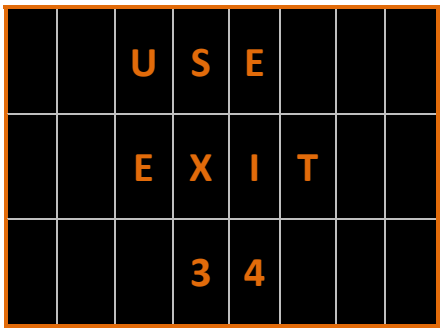

Ohio Turnpike closed between

Toll Plaza **34** **(milepost 34.9)**

and

Toll Plaza **39** **(milepost 39.8)**

General Play Information

	Toll Plaza	Intersecting Route
From	34	SR 108
To	39	SR 109

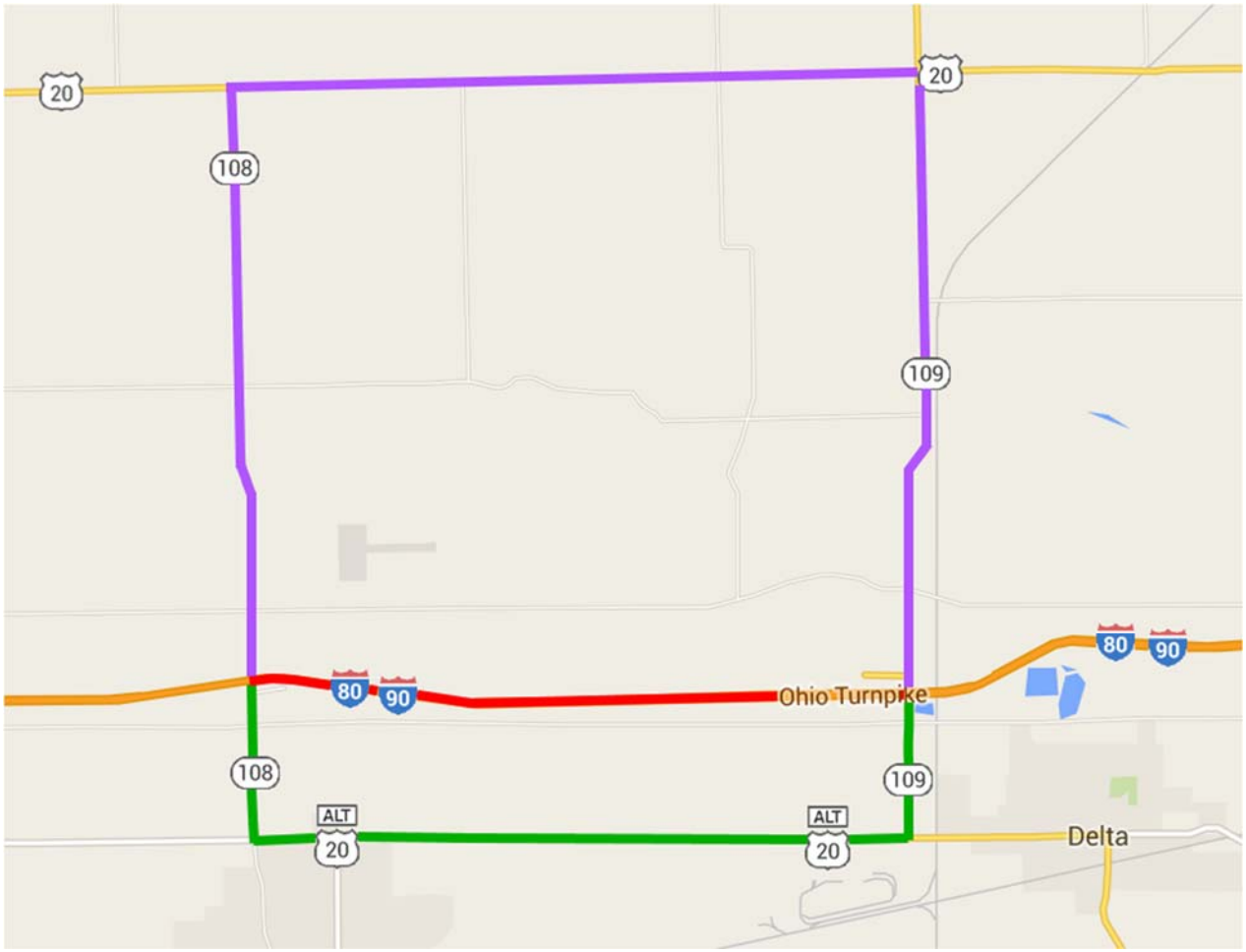

Closed section
Primary Diversion Route
Alternate Diversion Route

Diversion Turn-By-Turn Directions

Primary Diversion Route

- Exit **Ohio Turnpike (I-80/I-90) East** at **Toll Plaza 34** to **SR 108 South** (1.0 mi.)
- Turn **Left** onto **US 20 ALT East** (5.8 mi.)
- Turn **Left** onto **SR 109 North** (1.0 mi.)
- Destination **Ohio Turnpike Toll Plaza 39 (I-80/I-90) East** will be on the **Left**

Alternate Diversion Route

- Exit **Ohio Turnpike (I-80/I-90) East** at **Toll Plaza 34** to **SR 108 North** (6.3 mi.)
- Turn **Right** onto **US 20 East** (6.0 mi.)
- Turn **Right** onto **SR 109 South** (5.3 mi.)
- Destination **Ohio Turnpike Toll Plaza 39 (I-80/I-90) West** will be on the **Left**

Diversion Notes

- Close Ohio Turnpike (I-80/I-90) Eastbound at Toll Plaza 34 exit ramp.
- LCVs cannot use diversion route. Depending on the estimated duration of closure LCVs can wait in place or U-turn at Toll Plaza 34. Check with Toll Plaza to make sure space is available to U-turn an LCV.
- If either Toll Plaza is unstaffed then consider staffing during diversion to reduce traffic queue / wait times.
- Diversion route should be driven to make sure there are no obstructions, weather related issues, local detours, etc.
- During a prolonged closure or major incident the County EMA may be able to provide water, blankets, gasoline, food, etc. for entrapped motorists.
- The County EMA may be able to provide four wheelers, generators, PCMBs, power tools, etc. to help manage and/or clear the incident area.

Ramp Closures

- If incident is after Toll Plaza 34 Eastbound entrance ramp then close Toll Plaza 34 Eastbound entrance ramp.

Emergency Closure Notification List

Jurisdiction	Notes
Highway Patrol	OSHP Turnpike Operations
ODOT District	District 2
ODOT TMC	Central Office - Columbus
City/Village	N/A
County EMA	Fulton County EMA
County Sheriff	Fulton County Sheriff
Township	N/A

Refer to Appendix B for contact information

PCMB Location / Message

The Communications Center will implement the following message on the PCMB prior to the Toll Plaza upstream of the closure point.

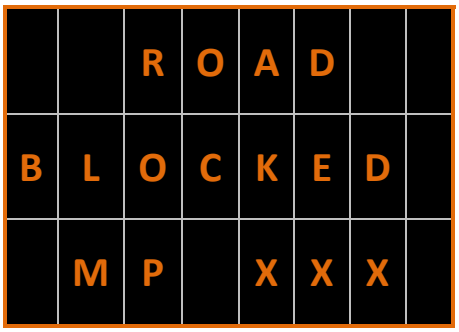

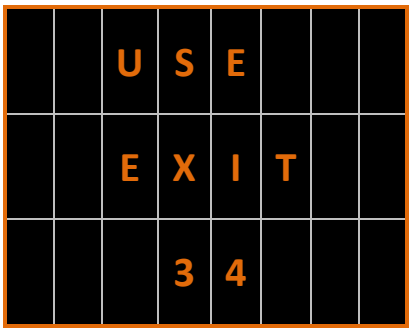

If available, the Communications Center will implement the following message on a PCMB prior to the one above. (Note: The recommended Toll Plaza number may be adjusted based on location of this PCMB.)



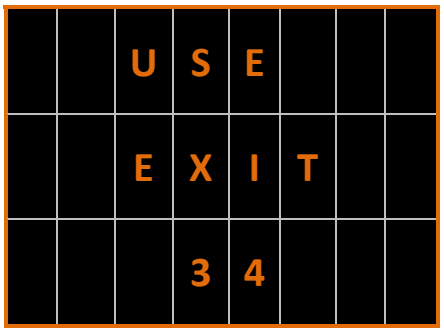

General Play Information

	Toll Plaza	Intersecting Route
From	39	SR 109
To	34	SR 108

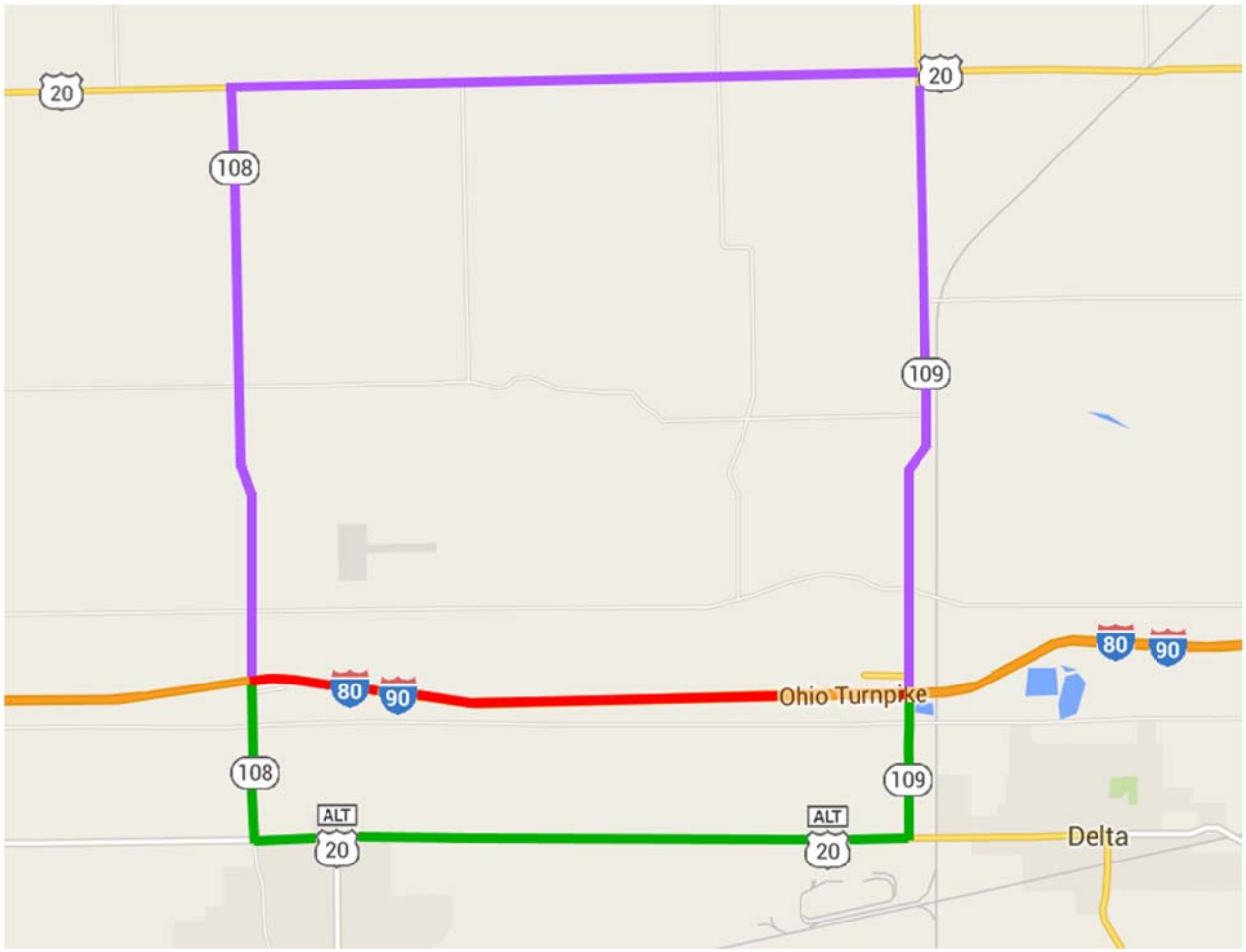

Closed section
Primary Diversion Route
Alternate Diversion Route

Diversion Turn-By-Turn Directions

Primary Diversion Route

- Exit **Ohio Turnpike (I-80/I-90) West** at **Toll Plaza 39** to **SR 109 South** (2.0 mi.)
- Turn **Right** onto **US 20 ALT West** (6.1 mi.)
- Turn **Right** onto **SR 108 North** (1.5 mi.)
- Destination **Ohio Turnpike Toll Plaza 34 (I-80/I-90) West** is on the **Right**

Alternate Diversion Route

- Exit **Ohio Turnpike (I-80/I-90) West** at **Toll Plaza 39** to **SR 109 North** (5.3 mi.)
- Turn **Left** onto **US 20 West** (6.0 mi.)
- Turn **Left** onto **SR 108 South** (5.3 mi.)
- Destination **Ohio Turnpike Toll Plaza 34 (I-80/I-90) West** is on the **Left**

Diversion Notes

- Close Ohio Turnpike (I-80/I-90) Westbound at Toll Plaza 39 exit ramp.
- LCVs cannot use diversion route. Depending on the estimated duration of closure LCVs can wait in place or U-turn at Toll Plaza 39. Check with Toll Plaza to make sure space is available to U-turn an LCV.
- If either Toll Plaza is unstaffed then consider staffing during diversion to reduce traffic queue / wait times.
- Diversion route should be driven to make sure there are no obstructions, weather related issues, local detours, etc.
- During a prolonged closure or major incident the County EMA may be able to provide water, blankets, gasoline, food, etc. for entrapped motorists.
- The County EMA may be able to provide four wheelers, generators, PCMBs, power tools, etc. to help manage and/or clear the incident area.

Ramp Closures

- If incident is after Toll Plaza 39 Westbound entrance ramp then close Toll Plaza 39 Westbound entrance ramp.

Emergency Closure Notification List

Jurisdiction	Notes
Highway Patrol	OSHP Turnpike Operations
ODOT District	District 2
ODOT TMC	Central Office - Columbus
City/Village	N/A
County EMA	Fulton County EMA
County Sheriff	Fulton County Sheriff
Township	N/A

Refer to Appendix B for contact information

PCMB Location / Message

The Communications Center will implement the following message on the PCMB prior to the Toll Plaza upstream of the closure point.



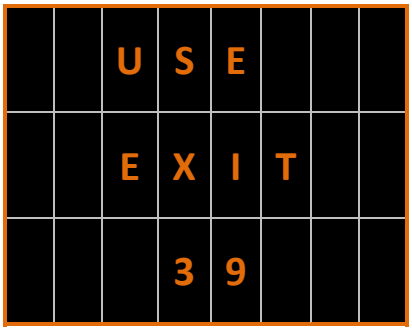

If available, the Communications Center will implement the following message on a PCMB prior to the one above. (Note: The recommended Toll Plaza number may be adjusted based on location of this PCMB.)



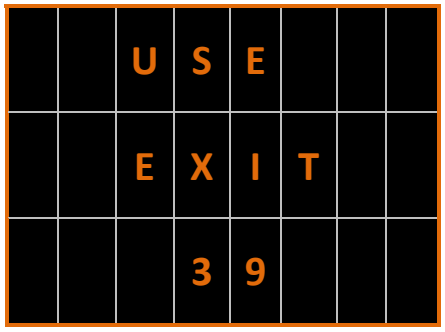

Ohio Turnpike closed between

Toll Plaza **39** **(milepost 39.8)**

and

Toll Plaza **52** **(milepost 52.6)**

General Play Information

	Toll Plaza	Intersecting Route
From	39	SR 109
To	52	SR 2

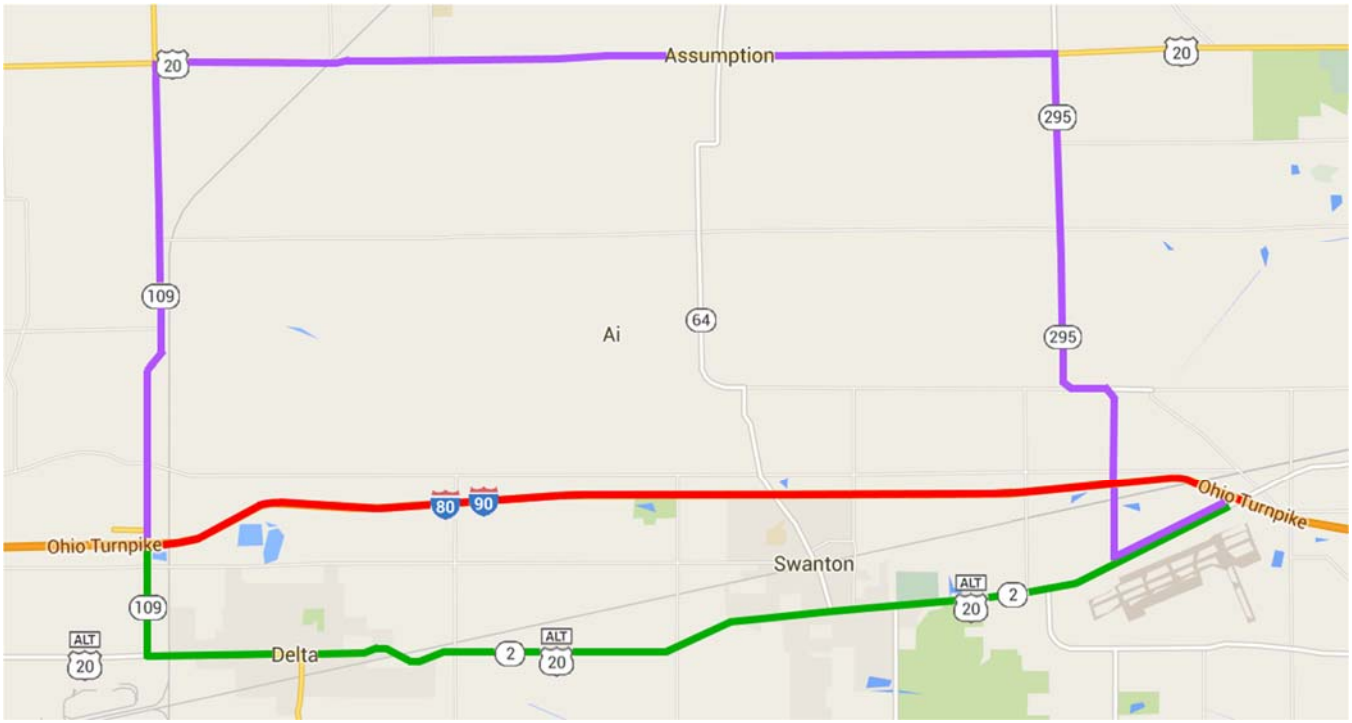

Closed section
Primary Diversion Route
Alternate Diversion Route

Diversion Turn-By-Turn Directions

Primary Diversion Route

- Exit **Ohio Turnpike (I-80/I-90) East** at **Toll Plaza 39** to **SR 109 South** (1.5 mi.)
- Turn **Left** onto **SR 109 South / SR 2 East US 20 ALT East** (13 mi.)
- Continue on **SR 2 East / US 20 ALT East**
- Destination **Ohio Turnpike Toll Plaza 52 (I-80/I-90) East** will be on the **Left**

Alternate Diversion Route

- Exit **Ohio Turnpike (I-80/I-90) East** at **Toll Plaza 39** to **SR 109 North** (5.4 mi.)
- Turn **Right** onto **US 20 East** (10.2 mi.)
- Turn **Right** onto **SR 295 South** (6.2 mi.)
- Turn **Left** onto **SR 2 East** (0.9 mi.)
- Destination **Ohio Turnpike Toll Plaza 52 (I-80/I-90) East** will be on the **Left**

Diversion Notes

- Close Ohio Turnpike (I-80/I-90) Eastbound at Toll Plaza 39 exit ramp.
- LCVs cannot use diversion route. Depending on the estimated duration of closure LCVs can wait in place or U-turn at Toll Plaza 39. Check with Toll Plaza to make sure space is available to U-turn an LCV.
- If either Toll Plaza is unstaffed then consider staffing during diversion to reduce traffic queue / wait times.
- Diversion route should be driven to make sure there are no obstructions, weather related issues, local detours, etc.
- During a prolonged closure or major incident the County EMA may be able to provide water, blankets, gasoline, food, etc. for entrapped motorists.
- The County EMA may be able to provide four wheelers, generators, PCMBs, power tools, etc. to help manage and/or clear the incident area.

Ramp Closures

- If incident is after Toll Plaza 39 Eastbound entrance ramp then close Toll Plaza 39 Eastbound entrance ramp.

Emergency Closure Notification List

Jurisdiction	Notes
Highway Patrol	OSHP Turnpike Operations
ODOT District	District 2
ODOT TMC	Central Office - Columbus
City/Village	Village of Delta PD *(only notify if Primary Diversion is in effect)*
	Village of Swanton PD *(only notify if Primary Diversion is in effect)*
County EMA	Fulton County EMA
	Lucas County EMA
County Sheriff	Fulton County Sheriff
	Lucas County Sheriff
Township	N/A

Refer to Appendix B for contact information

PCMB Location / Message

The Communications Center will implement the following message on the PCMB prior to the Toll Plaza upstream of the closure point.



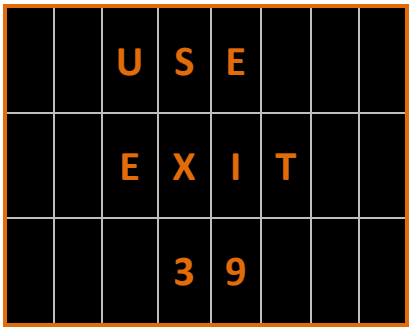

If available, the Communications Center will implement the following message on a PCMB prior to the one above. (Note: The recommended Toll Plaza number may be adjusted based on location of this PCMB.)



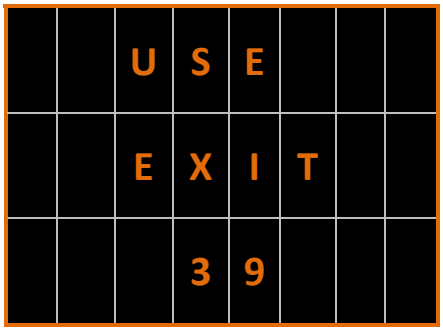

General Play Information

	Toll Plaza	Intersecting Route
From	52	SR 2
To	39	SR 109

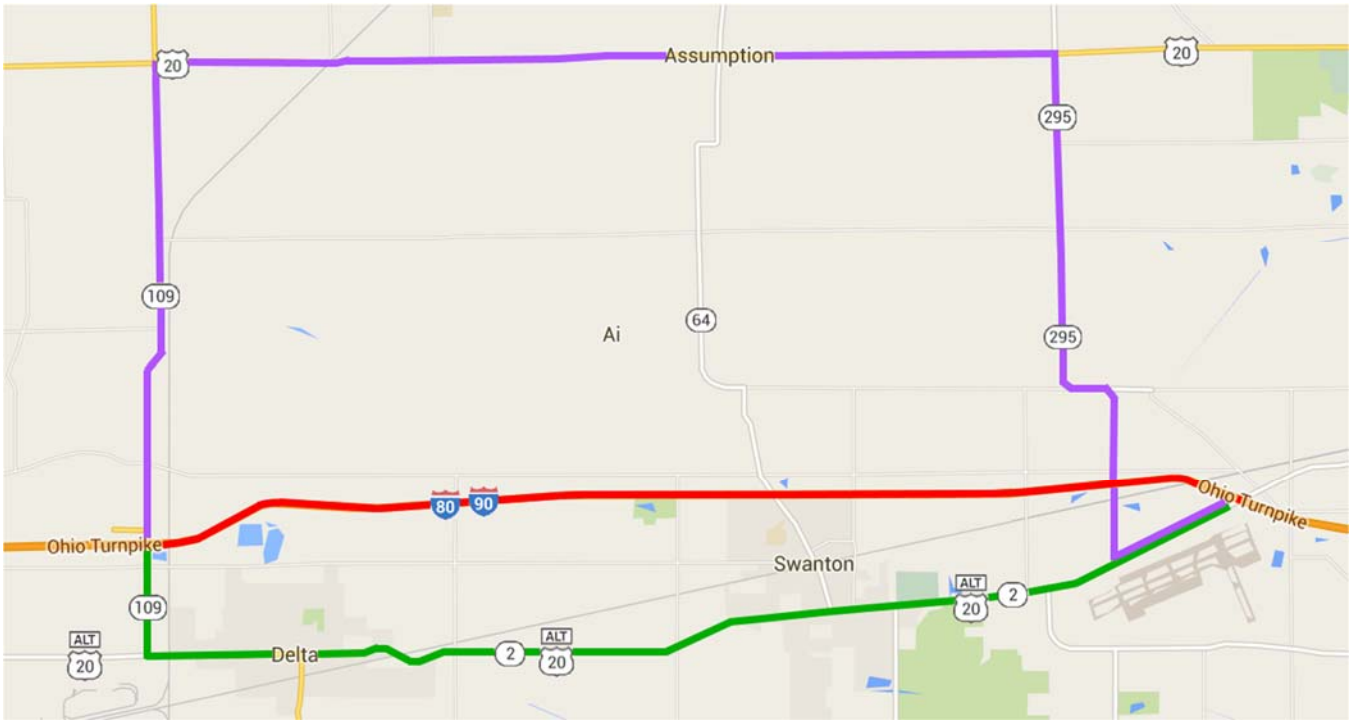

Closed section
Primary Diversion Route
Alternate Diversion Route

Diversion Turn-By-Turn Directions

Primary Diversion Route

- Exit **Ohio Turnpike (I-80/I-90) West** at **Toll Plaza 52** to **SR 2 West** (12.0 mi.)
- Turn **Right** onto **SR 109 North** (1.1 mi.)
- Destination **Ohio Turnpike Toll Plaza 39 (I-80/I-90) West** is on the **Left**

Alternate Diversion Route

- Exit **Ohio Turnpike (I-80/I-90) West** at **Toll Plaza 52** to **SR 2 West** (1.2 mi.)
- Turn **Right** onto **SR 295 North** (6.3 mi.)
- Turn **Left** onto **US 20 West** (10.2 mi.)
- Turn **Left** onto **SR 109 South** (5.4 mi.)
- Destination **Ohio Turnpike Toll Plaza 39 (I-80/I-90) West** will be on the **Right**

Diversion Notes

- Close Ohio Turnpike (I-80/I-90) Westbound at Toll Plaza 52 exit ramp.
- LCVs cannot use diversion route. Depending on the estimated duration of closure LCVs can wait in place or U-turn at Toll Plaza 52. Check with Toll Plaza to make sure space is available to U-turn an LCV.
- If either Toll Plaza is unstaffed then consider staffing during diversion to reduce traffic queue / wait times.
- Diversion route should be driven to make sure there are no obstructions, weather related issues, local detours, etc.
- During a prolonged closure or major incident the County EMA may be able to provide water, blankets, gasoline, food, etc. for entrapped motorists.
- The County EMA may be able to provide four wheelers, generators, PCMBs, power tools, etc. to help manage and/or clear the incident area.

Ramp Closures

- If incident is after Toll Plaza 52 Westbound entrance ramp then close Toll Plaza 52 Westbound entrance ramp.

Emergency Closure Notification List

Jurisdiction	Notes
Highway Patrol	OSHP Turnpike Operations
ODOT District	District 2
ODOT TMC	Central Office - Columbus
City/Village	Village of Delta PD *(only notify if Primary Diversion is in effect)*
	Village of Swanton PD *(only notify if Primary Diversion is in effect)*
County EMA	Fulton County EMA
	Lucas County EMA
County Sheriff	Fulton County Sheriff
	Lucas County Sheriff
Township	N/A

Refer to Appendix B for contact information

PCMB Location / Message

The Communications Center will implement the following message on the PCMB prior to the Toll Plaza upstream of the closure point.



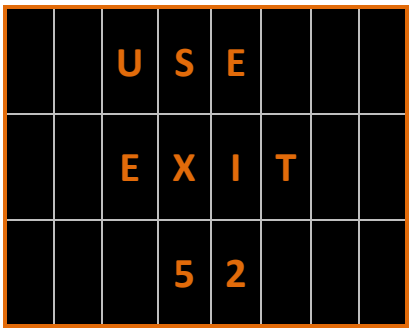

If available, the Communications Center will implement the following message on a PCMB prior to the one above. (Note: The recommended Toll Plaza number may be adjusted based on location of this PCMB.)



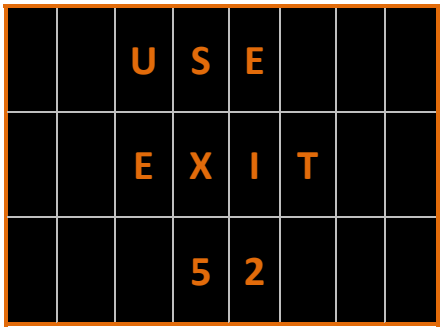

Ohio Turnpike closed between

Toll Plaza **52** **(milepost 52.6)**

and

Toll Plaza **59** **(milepost 59.5)**

General Play Information

	Toll Plaza	Intersecting Route
From	52	SR 2
To	59	US 20

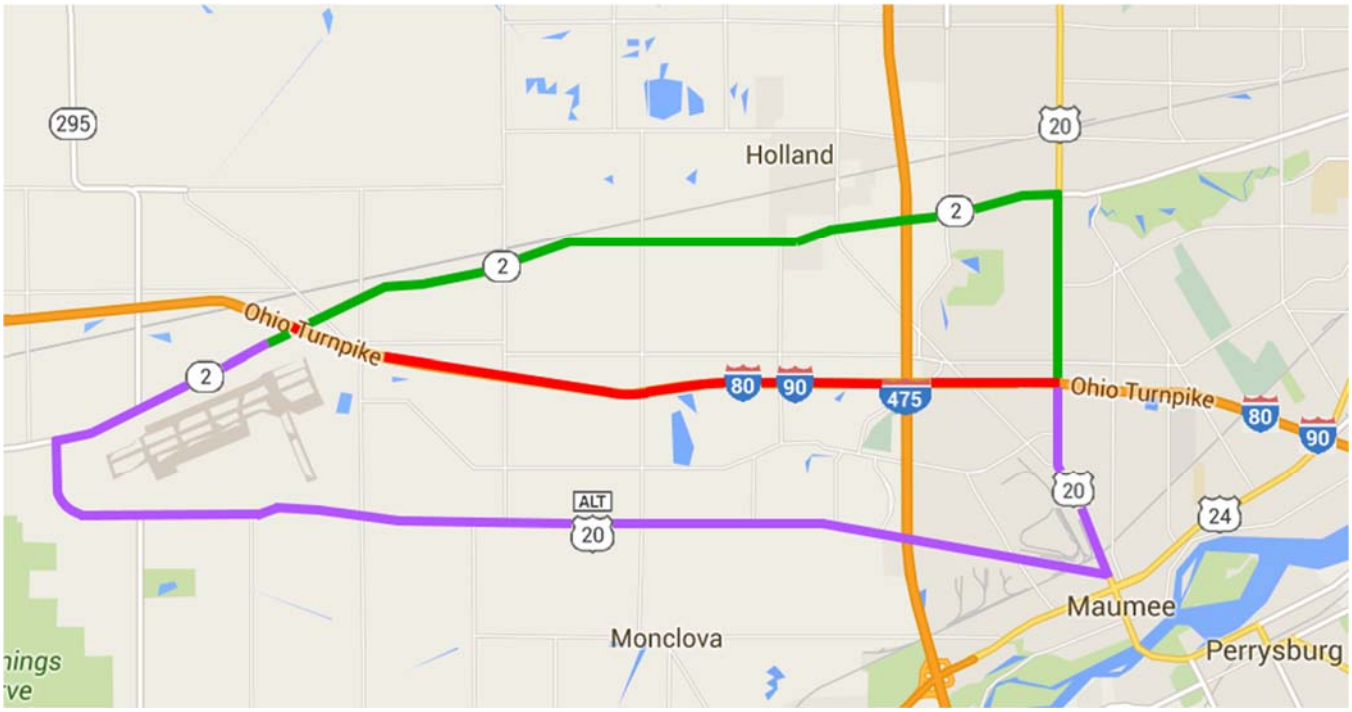

Closed section
Primary Diversion Route
Alternate Diversion Route

Diversion Turn-By-Turn Directions

Primary Diversion Route

- Exit **Ohio Turnpike (I-80/I-90) East** at **Toll Plaza 52** to **SR 2 East / Airport Hwy** (7.7 mi.)
- Turn **Right** onto **US 20 East / Reynolds Rd. South** (1.6 mi.)
- Destination **Ohio Turnpike Toll Plaza 59 (I-80/I-90) East** will be on the **Right**

Alternate Diversion Route

- Exit **Ohio Turnpike (I-80/I-90) East** at **Toll Plaza 52** to **SR 2 West** (1.7 mi.)
- Turn **Left** onto **US 20 ALT East** (10.1 mi.)
- Turn **Left** onto **US 20 East / Conan St.** (1.1 mi.)
- Continue onto **US 20 East / Reynolds Rd. South** (0.5 mi.)
- Destination **Ohio Turnpike Toll Plaza 59 (I-80/I-90) East** will be on the **Right**

Diversion Notes

- Close Ohio Turnpike (I-80/I-90) Eastbound at Toll Plaza 52 exit ramp.
- LCVs cannot use diversion route. Depending on the estimated duration of closure LCVs can wait in place or U-turn at Toll Plaza 52. Check with Toll Plaza to make sure space is available to U-turn an LCV.
- If either Toll Plaza is unstaffed then consider staffing during diversion to reduce traffic queue / wait times.
- Diversion route should be driven to make sure there are no obstructions, weather related issues, local detours, etc.
- During a prolonged closure or major incident the County EMA may be able to provide water, blankets, gasoline, food, etc. for entrapped motorists.
- The County EMA may be able to provide four wheelers, generators, PCMBs, power tools, etc. to help manage and/or clear the incident area.

Ramp Closures

- If incident is after Toll Plaza 52 Eastbound entrance ramp then close Toll Plaza 52 Eastbound entrance ramp.

Emergency Closure Notification List

Jurisdiction	Notes
Highway Patrol	OSHP Turnpike Operations
ODOT District	District 2
ODOT TMC	Central Office - Columbus
City/Village	Toledo PD *(only notify if Primary Diversion is in effect)*
	Village of Holland PD *(only notify if Primary Diversion is in effect)*
	Maumee PD *(only notify if Alternate Diversion is in effect)*
County EMA	Lucas County EMA
County Sheriff	Lucas County Sheriff
Township	Monclova Township (Lucas County Sheriff) *(only notify if Alternate Diversion is in effect)*
	Springfield Township (Village of Holland PD) *(only notify if Alternate Diversion is in effect)*

Refer to Appendix B for contact information

PCMB Location / Message

The Communications Center will implement the following message on the PCMB prior to the Toll Plaza upstream of the closure point.

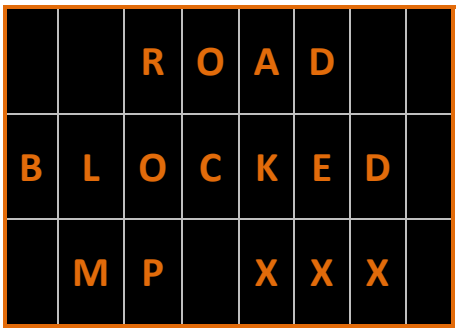

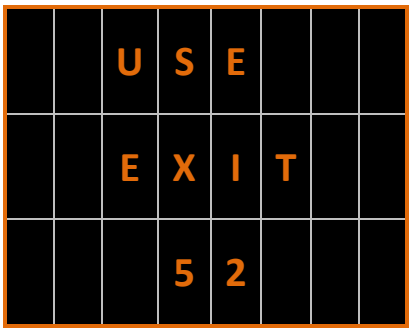

If available, the Communications Center will implement the following message on a PCMB prior to the one above. (Note: The recommended Toll Plaza number may be adjusted based on location of this PCMB.)



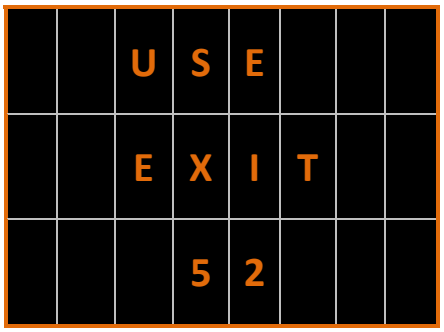

General Play Information

	Toll Plaza	Intersecting Route
From	59	US 20
To	52	SR 2

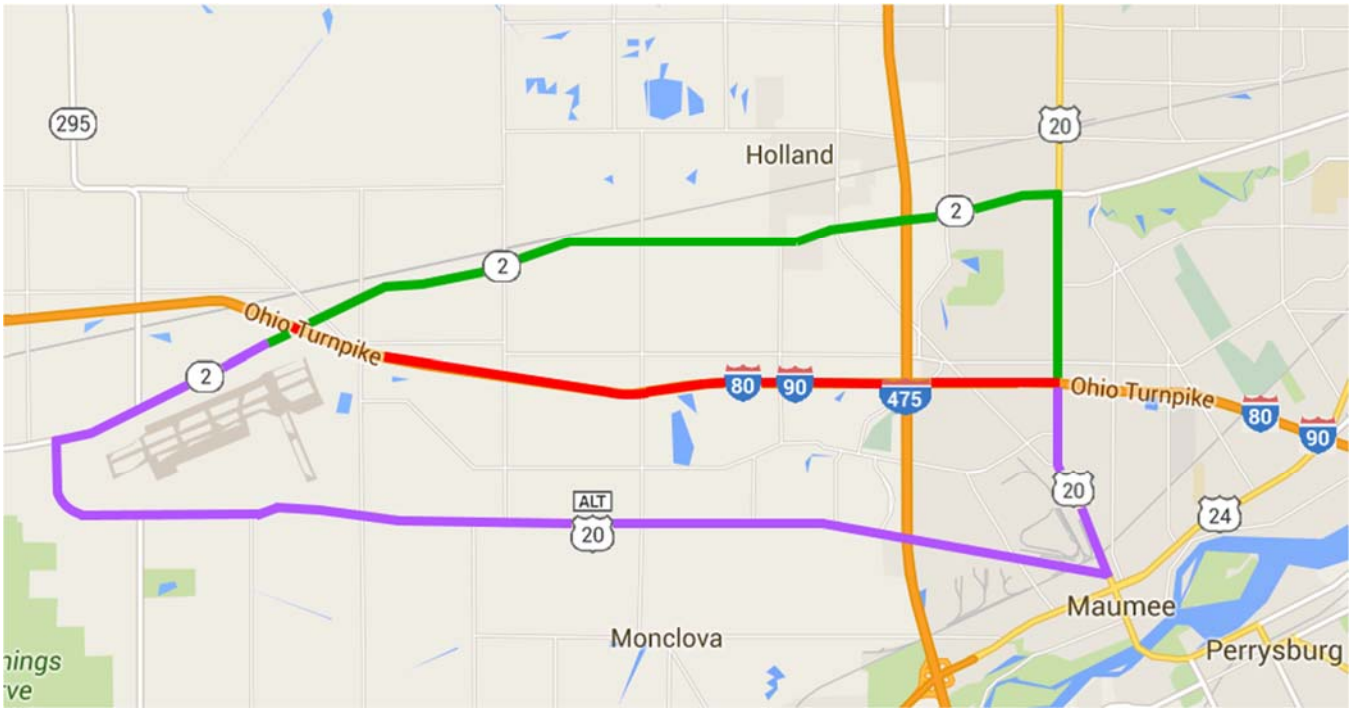

Closed section
Primary Diversion Route
Alternate Diversion Route

Diversion Turn-By-Turn Directions

Primary Diversion Route

- Exit **Ohio Turnpike (I-80/I-90) West** at **Toll Plaza 59** to **US 20 West / Reynolds Rd North** (1.6 mi.)
- Turn **Left** onto **SR 2 West** (7.8 mi.)
- Destination **Ohio Turnpike Toll Plaza 52 (I-80/I-90) West** is on the **Right**

Alternate Diversion Route

- Exit **Ohio Turnpike (I-80/I-90) West** at **Toll Plaza 59** to **US 20 West / Reynolds Rd. South** (0.5 mi.)
- Continue onto **US 20 West / Conan St.** (1.1 mi.)
- Turn **Right** onto **US 20 ALT West** (10.1 mi.)
- Turn **Right** onto **SR 2 East** (1.7 mi.)
- Destination **Ohio Turnpike Toll Plaza 52 (I-80/I-90) East** will be on the **Left**

Diversion Notes

- Close Ohio Turnpike (I-80/I-90) Westbound at Toll Plaza 59 exit ramp.
- LCVs cannot use diversion route. Depending on the estimated duration of closure LCVs can wait in place or U-turn at Toll Plaza 59. Check with Toll Plaza to make sure space is available to U-turn an LCV.
- If either Toll Plaza is unstaffed then consider staffing during diversion to reduce traffic queue / wait times.
- Diversion route should be driven to make sure there are no obstructions, weather related issues, local detours, etc.
- During a prolonged closure or major incident the County EMA may be able to provide water, blankets, gasoline, food, etc. for entrapped motorists.
- The County EMA may be able to provide four wheelers, generators, PCMBs, power tools, etc. to help manage and/or clear the incident area.

Ramp Closures

- If incident is after Toll Plaza 59 Westbound entrance ramp then close Toll Plaza 59 Westbound entrance ramp.

Emergency Closure Notification List

Jurisdiction	Notes
Highway Patrol	OSHP Turnpike Operations
ODOT District	District 2
ODOT TMC	Central Office - Columbus
City/Village	Toledo PD *(only notify if Primary Diversion is in effect)*
	Village of Holland PD *(only notify if Primary Diversion is in effect)*
	Maumee PD *(only notify if Alternate Diversion is in effect)*
County EMA	Lucas County EMA
County Sheriff	Lucas County Sheriff
Township	Monclova Township (Lucas County Sheriff) *(only notify if Alternate Diversion is in effect)*
	Springfield Township (Village of Holland PD) *(only notify if Alternate Diversion is in effect)*

Refer to Appendix B for contact information

PCMB Location / Message

The Communications Center will implement the following message on the PCMB prior to the Toll Plaza upstream of the closure point.



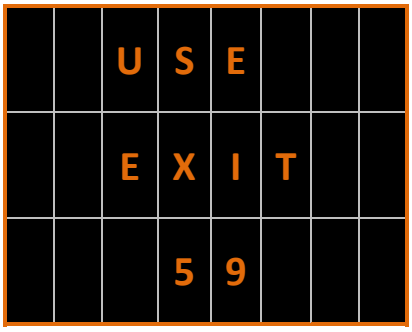

If available, the Communications Center will implement the following message on a PCMB prior to the one above. (Note: The recommended Toll Plaza number may be adjusted based on location of this PCMB.)



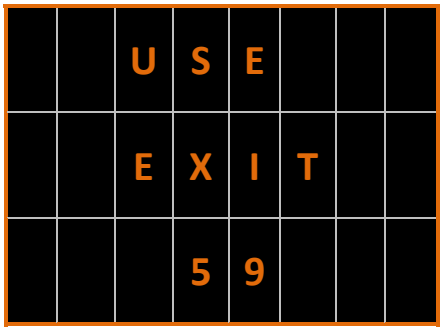

Ohio Turnpike closed between

Toll Plaza **59** **(milepost 59.5)**

and

Toll Plaza **64** **(milepost 64.9)**

General Play Information

	Toll Plaza	Intersecting Route
From	59	US 20
To	64	I-75

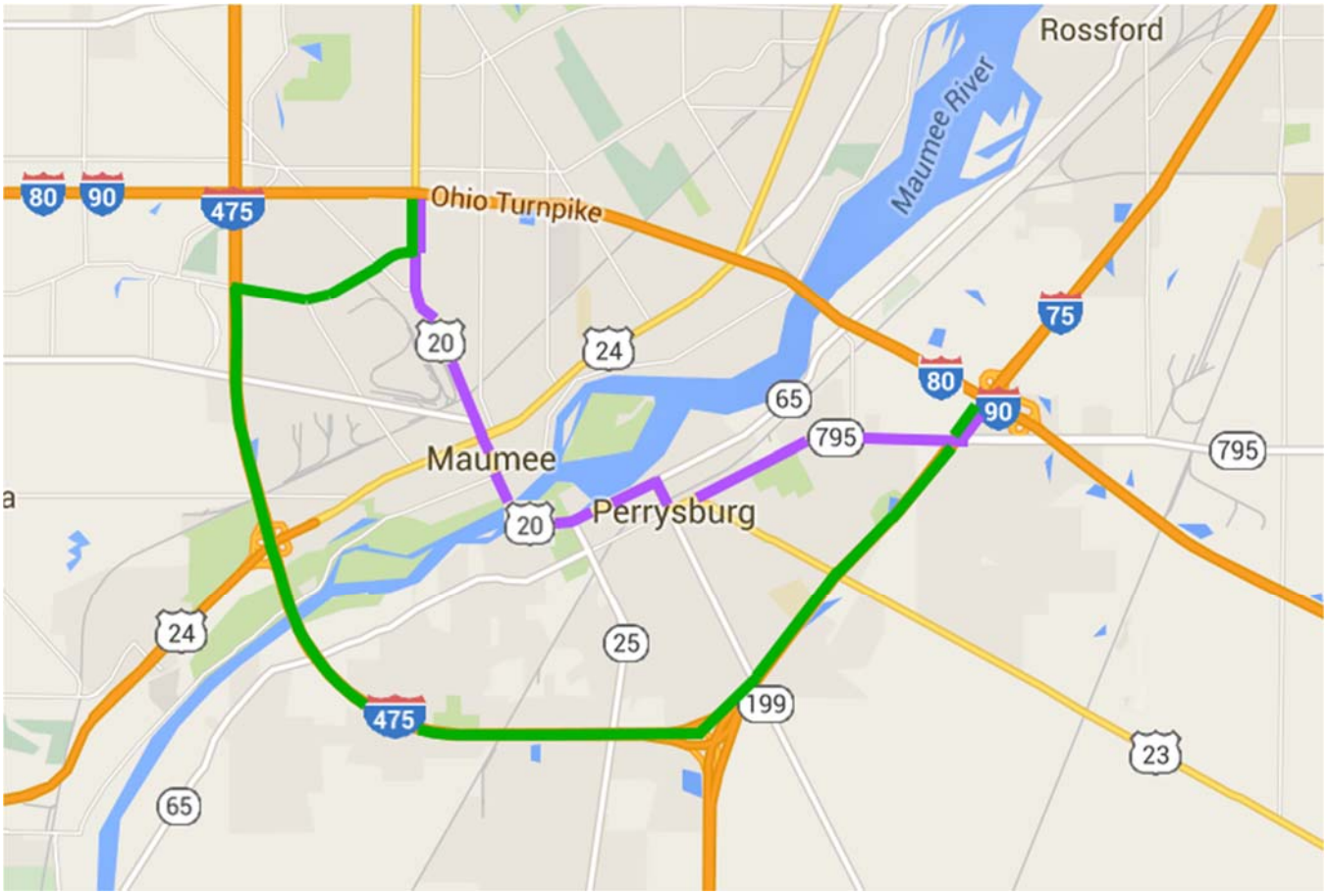

Closed section
Primary Diversion Route
Alternate Diversion Route

Diversion Turn-By-Turn Directions

Primary Diversion Route

- Exit **Ohio Turnpike (I-80/I-90) East** at **Toll Plaza 59** to **Reynolds Rd South** (0.2 mi.)
- Turn **Right** onto **Dussell Dr.** (1.6 mi.)
- Turn **Right** to merge onto **I-475 South / US 23 South** (5.8 mi.)
- Merge onto **I-75 North** (2.9 mi.)
- Destination **Ohio Turnpike Toll Plaza 64 (I-80/I-90) East** exit **I-75 North** at **EXIT 195**

Alternate Diversion Route

- Exit **Ohio Turnpike (I-80/I-90) East** at **Toll Plaza 59** to **US 20 East / Reynolds Rd. South** (0.5 mi.)
- Continue **Straight** onto **US 20 East** (3.5 mi.)
- Continue **Straight** onto **SR 795 East** (2.2 mi.)
- Turn **Right** onto **I-75 North** ramp (0.5 mi.)
- Destination **Ohio Turnpike Toll Plaza 64 (I-80/I-90) East** is on the **Right**

Diversion Notes

- Close Ohio Turnpike (I-80/I-90) Eastbound at Toll Plaza 59 exit ramp.
- LCVs cannot use diversion route. Depending on the estimated duration of closure LCVs can wait in place or U-turn at Toll Plaza 59. Check with Toll Plaza to make sure space is available to U-turn an LCV.
- If either Toll Plaza is unstaffed then consider staffing during diversion to reduce traffic queue / wait times.
- Diversion route should be driven to make sure there are no obstructions, weather related issues, local detours, etc.
- During a prolonged closure or major incident the County EMA may be able to provide water, blankets, gasoline, food, etc. for entrapped motorists.
- The County EMA may be able to provide four wheelers, generators, PCMBs, power tools, etc. to help manage and/or clear the incident area.

Ramp Closures

- If incident is after Toll Plaza 59 Eastbound entrance ramp then close Toll Plaza 59 Eastbound entrance ramp.

Emergency Closure Notification List

Jurisdiction	Notes
Highway Patrol	OSHP Turnpike Operations
ODOT District	District 2
ODOT TMC	Central Office - Columbus
City/Village	Toledo PD *(only notify if Primary Diversion is in effect)*
	Perrysburg PD *(only notify if Alternate Diversion is in effect)*
	Maumee PD *(only notify if Alternate Diversion is in effect)*
County EMA	Lucas County EMA
County Sheriff	Lucas County Sheriff
Township	N/A

Refer to Appendix B for contact information

PCMB Location / Message

The Communications Center will implement the following message on the PCMB prior to the Toll Plaza upstream of the closure point.



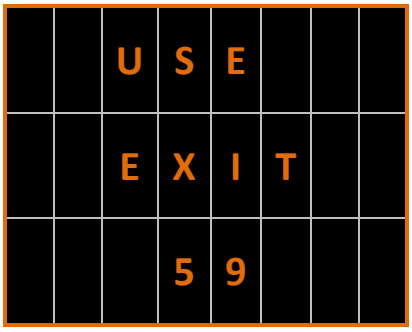

If available, the Communications Center will implement the following message on a PCMB prior to the one above. (Note: The recommended Toll Plaza number may be adjusted based on location of this PCMB.)



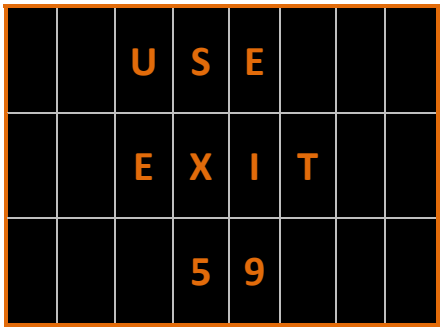

General Play Information

	Toll Plaza	Intersecting Route
From	64	I-75
To	59	US 20

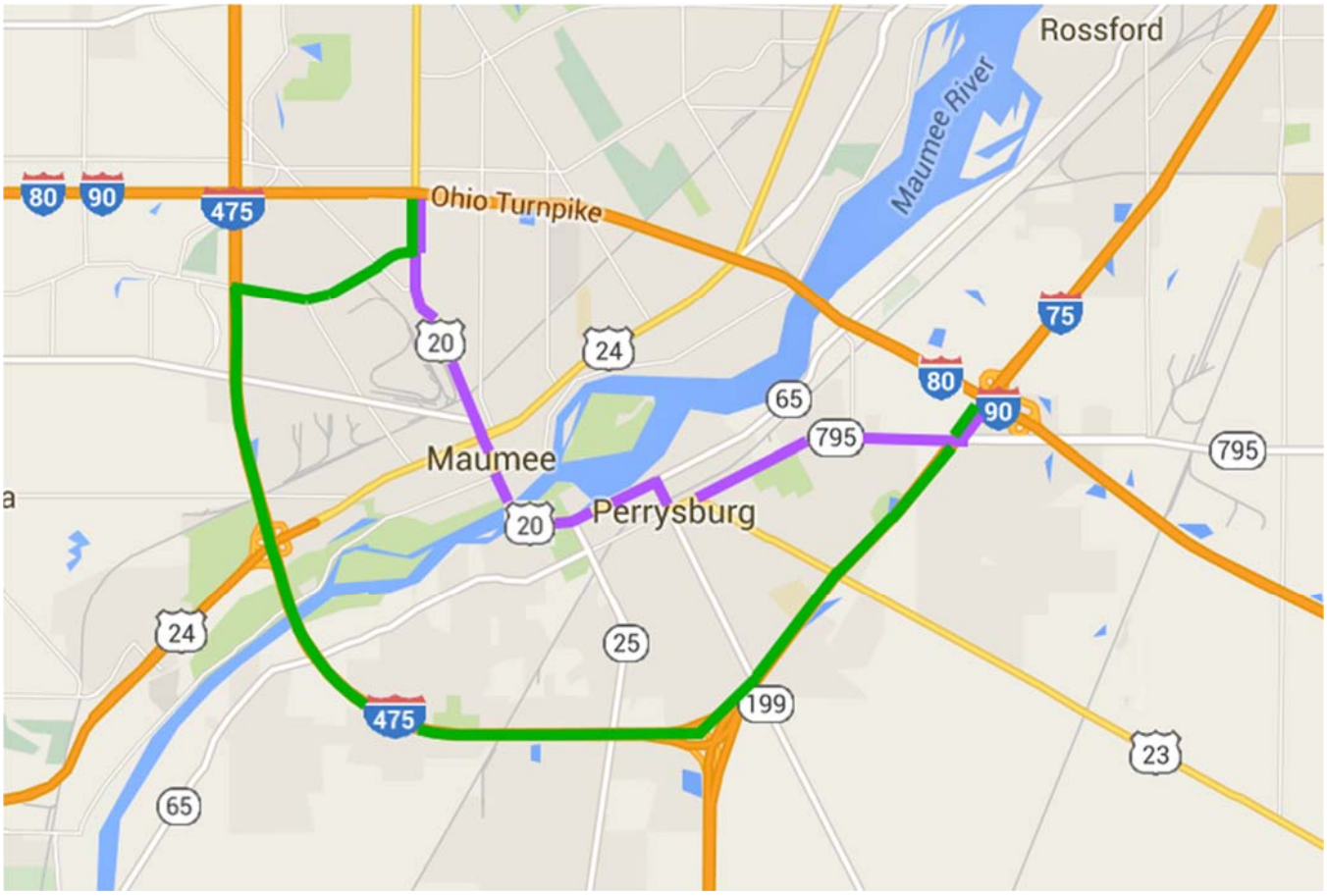

Closed section
Primary Diversion Route
Alternate Diversion Route

Diversion Turn-By-Turn Directions

Primary Diversion Route

- Exit **Ohio Turnpike (I-80/I-90) West** at **Toll Plaza 64** to **I-75 South** (2.8 mi.)
- Keep **Right** on **US 23 North / I-475 North** (0.9 mi.)
- Take **Exit 6 Salisbury Rd / Dussel Dr** (5.8 mi.)
- Turn **Right** onto **Dussel Dr.** (1.6 mi.)
- Turn **Left** onto **US 20 West / Reynolds Road South** (0.2 mi.)
- Destination **Ohio Turnpike Toll Plaza 59 (I-80/I-90) East** is on the **Right**

Alternate Diversion Route

- Exit **Ohio Turnpike (I-80/I-90) West** at **Toll Plaza 64** to **I-75 South** (0.5 mi.)
- Take **Exit 195A** to **SR 795 West** (2.2 mi.)
- Continue **Straight** onto **US 20 West** (3.5 mi.)
- Continue **Straight** onto **US 20 West / Reynolds Rd. North** (0.5 mi.)
- Destination **Ohio Turnpike Toll Plaza 59 (I-80/I-90) West** is on the **Right**

Diversion Notes

- Close Ohio Turnpike (I-80/I-90) Westbound at Toll Plaza 64 exit ramp.
- LCVs cannot use diversion route. Depending on the estimated duration of closure LCVs can wait in place or U-turn at Toll Plaza 64. Check with Toll Plaza to make sure space is available to U-turn an LCV.
- If either Toll Plaza is unstaffed then consider staffing during diversion to reduce traffic queue / wait times.
- Diversion route should be driven to make sure there are no obstructions, weather related issues, local detours, etc.
- During a prolonged closure or major incident the County EMA may be able to provide water, blankets, gasoline, food, etc. for entrapped motorists.
- The County EMA may be able to provide four wheelers, generators, PCMBs, power tools, etc. to help manage and/or clear the incident area.

Ramp Closures

- If incident is after Toll Plaza 64 Westbound entrance ramp then close Toll Plaza 64 Westbound entrance ramp.

Emergency Closure Notification List

Jurisdiction	Notes
Highway Patrol	OSHP Turnpike Operations
ODOT District	District 2
ODOT TMC	Central Office - Columbus
City/Village	Toledo PD *(only notify if Primary Diversion is in effect)*
	Perrysburg PD *(only notify if Alternate Diversion is in effect)*
	Maumee PD *(only notify if Alternate Diversion is in effect)*
County EMA	Lucas County EMA
County Sheriff	Lucas County Sheriff
Township	N/A

Refer to Appendix B for contact information

PCMB Location / Message

The Communications Center will implement the following message on the PCMB prior to the Toll Plaza upstream of the closure point.



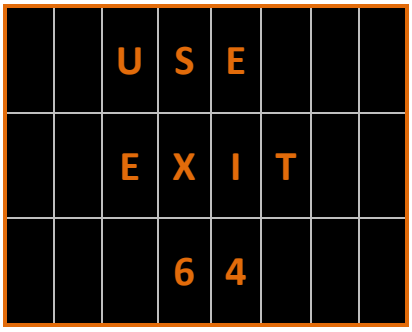

If available, the Communications Center will implement the following message on a PCMB prior to the one above. (Note: The recommended Toll Plaza number may be adjusted based on location of this PCMB.)



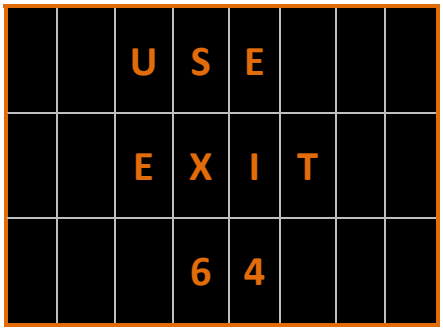

Ohio Turnpike closed between

Toll Plaza **64** **(milepost 64.9)**

and

Toll Plaza **71** **(milepost 71.7)**

General Play Information

	Toll Plaza	Intersecting Route
From	64	I-75
To	71	I-280

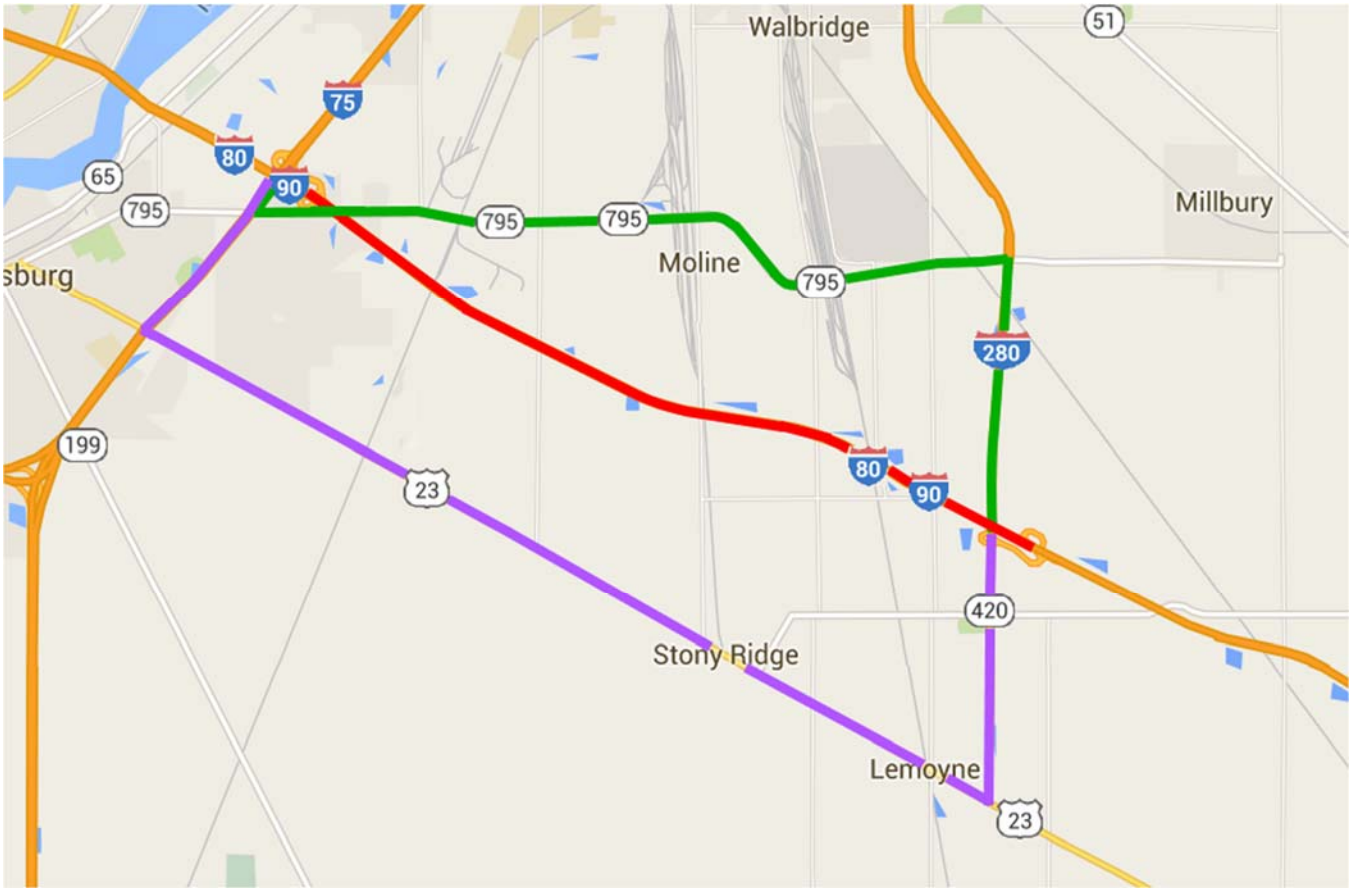

Closed section
Primary Diversion Route
Alternate Diversion Route

Diversion Turn-By-Turn Directions

Primary Diversion Route

- Exit **Ohio Turnpike (I-80/I-90) East** at **Toll Plaza 64** to **I-75 South** (0.5 mi.)
- Take **Exit 195A** for **SR 795 East** (6.8 mi.)
- Turn **Left** onto **I-280 South** (2.7)
- Take **Exit 1A** to **Ohio Turnpike Toll Plaza 71 (I-80/I-90) East**

Alternate Diversion Route

- Exit **Ohio Turnpike (I-80/I-90) East** at **Toll Plaza 64** to **I-75 South** (1.6 mi.)
- Take **Exit 193** to **US 20 East / US 23 South** (8.5 mi.)
- Take **Exit 81A** to **SR 420 North** (4.1 mi.)
- Destination **Ohio Turnpike Toll Plaza 71 (I-80/I-90) East** will be on the **Right**

Diversion Notes

- Close Ohio Turnpike (I-80/I-90) Eastbound at Toll Plaza 64 exit ramp.
- LCVs cannot use diversion route. Depending on the estimated duration of closure LCVs can wait in place or U-turn at Toll Plaza 64. Check with Toll Plaza to make sure space is available to U-turn an LCV.
- If either Toll Plaza is unstaffed then consider staffing during diversion to reduce traffic queue / wait times.
- Diversion route should be driven to make sure there are no obstructions, weather related issues, local detours, etc.
- During a prolonged closure or major incident the County EMA may be able to provide water, blankets, gasoline, food, etc. for entrapped motorists.
- The County EMA may be able to provide four wheelers, generators, PCMBs, power tools, etc. to help manage and/or clear the incident area.

Ramp Closures

- If incident is after Toll Plaza 64 Eastbound entrance ramp then close Toll Plaza 64 Eastbound entrance ramp.

Emergency Closure Notification List

Jurisdiction	Notes
Highway Patrol	OSHP Turnpike Operations
ODOT District	District 2
ODOT TMC	Central Office - Columbus
City/Village	Perrysburg PD
County EMA	Wood County EMA
County Sheriff	Wood County Sheriff
Township	Troy Township (Wood County Sheriff) *(only notify if Alternate Diversion is in effect)*

Refer to Appendix B for contact information

PCMB Location / Message

The Communications Center will implement the following message on the PCMB prior to the Toll Plaza upstream of the closure point.



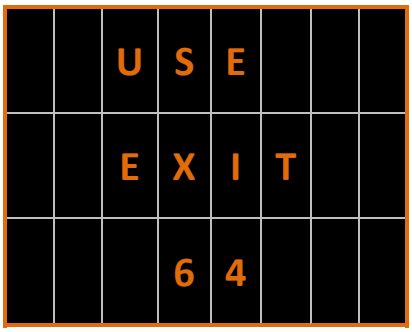

If available, the Communications Center will implement the following message on a PCMB prior to the one above. (Note: The recommended Toll Plaza number may be adjusted based on location of this PCMB.)



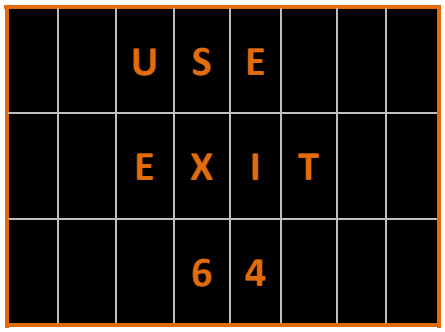

General Play Information

	Toll Plaza	Intersecting Route
From	71	I-280
To	64	I-75

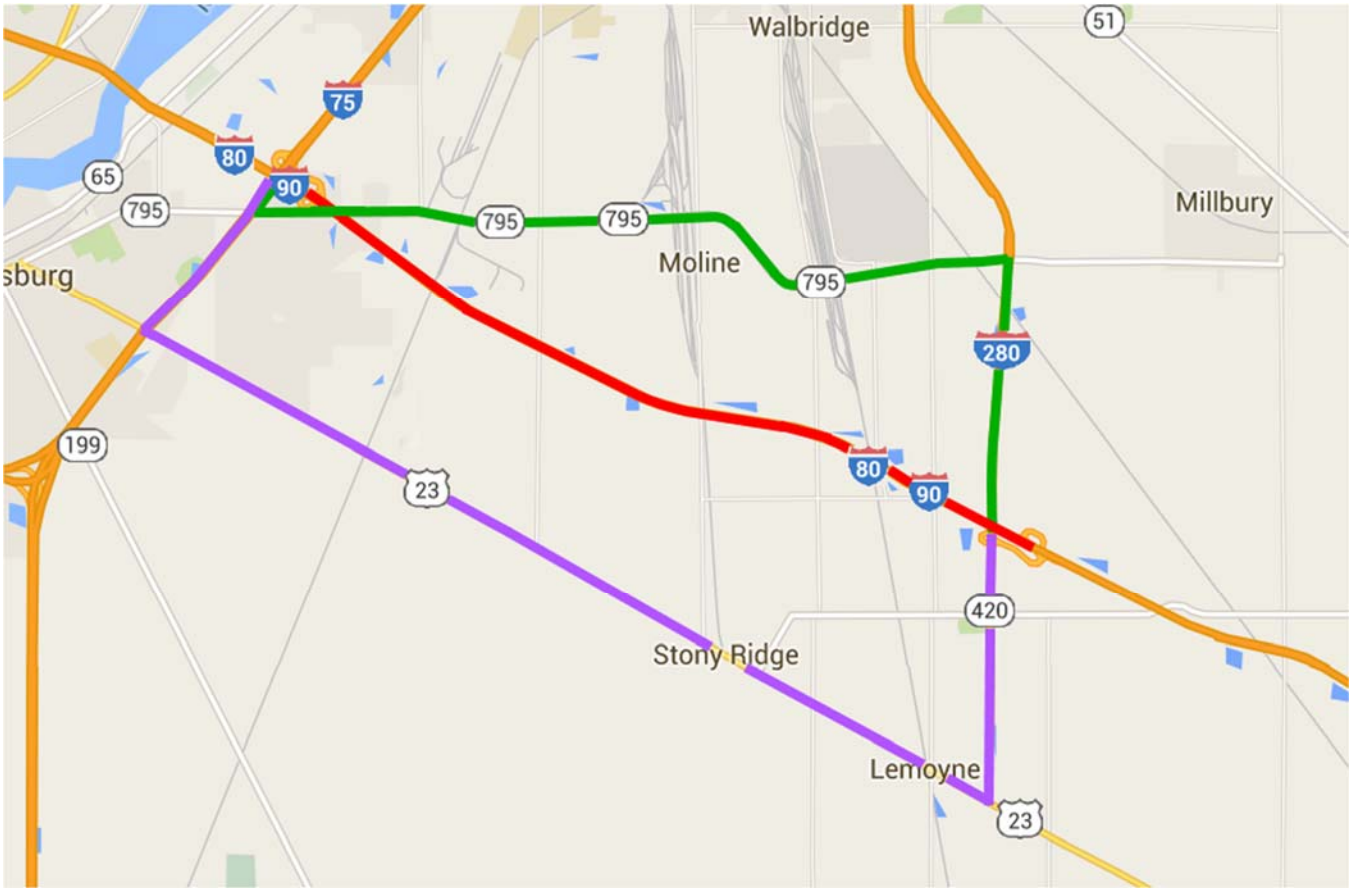

Closed section
Primary Diversion Route
Alternate Diversion Route

Diversion Turn-By-Turn Directions

Primary Diversion Route

- Exit **Ohio Turnpike (I-80/I-90) West** at **Toll Plaza 71** to **I-280 North** (2.7mi.)
- Take **Exit 2** onto **SR 795 West** (6.8mi.)
- Turn **Left** onto **I-75 North** (0.2mi.)
- Take **Exit 195B** to **Ohio Turnpike Toll Plaza 64 (I-80/I-90) West**

Alternate Diversion Route

- Exit **Ohio Turnpike (I-80/I-90) West** at **Toll Plaza 71** to **SR 420 South** (4.1 mi.)
- Take **Exit 1A** to **US 20 West / US 23 North** (8.6 mi.)
- Turn **Left** onto **I-75 North** (1.6 mi.)
- Take **Exit 195B** to **Ohio Turnpike Toll Plaza 64 (I-80/I-90) West**

Diversion Notes

- Close Ohio Turnpike (I-80/I-90) Westbound at Toll Plaza 71 exit ramp.
- LCVs cannot use diversion route. Depending on the estimated duration of closure LCVs can wait in place or U-turn at Toll Plaza 71. Check with Toll Plaza to make sure space is available to U-turn an LCV.
- If either Toll Plaza is unstaffed then consider staffing during diversion to reduce traffic queue / wait times.
- Diversion route should be driven to make sure there are no obstructions, weather related issues, local detours, etc.
- During a prolonged closure or major incident the County EMA may be able to provide water, blankets, gasoline, food, etc. for entrapped motorists.
- The County EMA may be able to provide four wheelers, generators, PCMBs, power tools, etc. to help manage and/or clear the incident area.

Ramp Closures

- If incident is after Toll Plaza 71 Westbound entrance ramp then close Toll Plaza 71 Westbound entrance ramp.

Emergency Closure Notification List

Jurisdiction	Notes
Highway Patrol	OSHP Turnpike Operations
ODOT District	District 2
ODOT TMC	Central Office - Columbus
City/Village	Perrysburg PD
County EMA	Wood County EMA
County Sheriff	Wood County Sheriff
Township	Troy Township (Wood County Sheriff) *(only notify if Alternate Diversion is in effect)*

Refer to Appendix B for contact information

PCMB Location / Message

The Communications Center will implement the following message on the PCMB prior to the Toll Plaza upstream of the closure point.



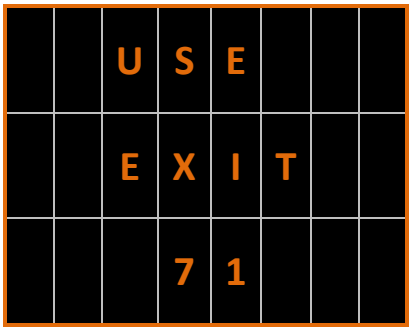

If available, the Communications Center will implement the following message on a PCMB prior to the one above. (Note: The recommended Toll Plaza number may be adjusted based on location of this PCMB.)



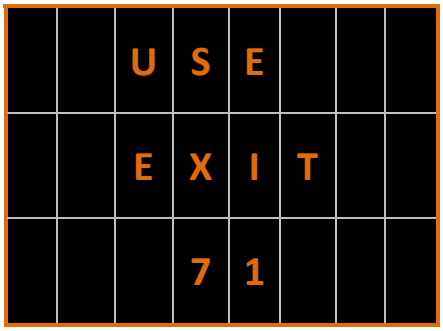

Ohio Turnpike closed between

Toll Plaza **71** **(milepost 71.7)**

and

Toll Plaza **81** **(milepost 81.8)**

General Play Information

	Toll Plaza	Intersecting Route
From	71	SR 420
To	81	SR 51

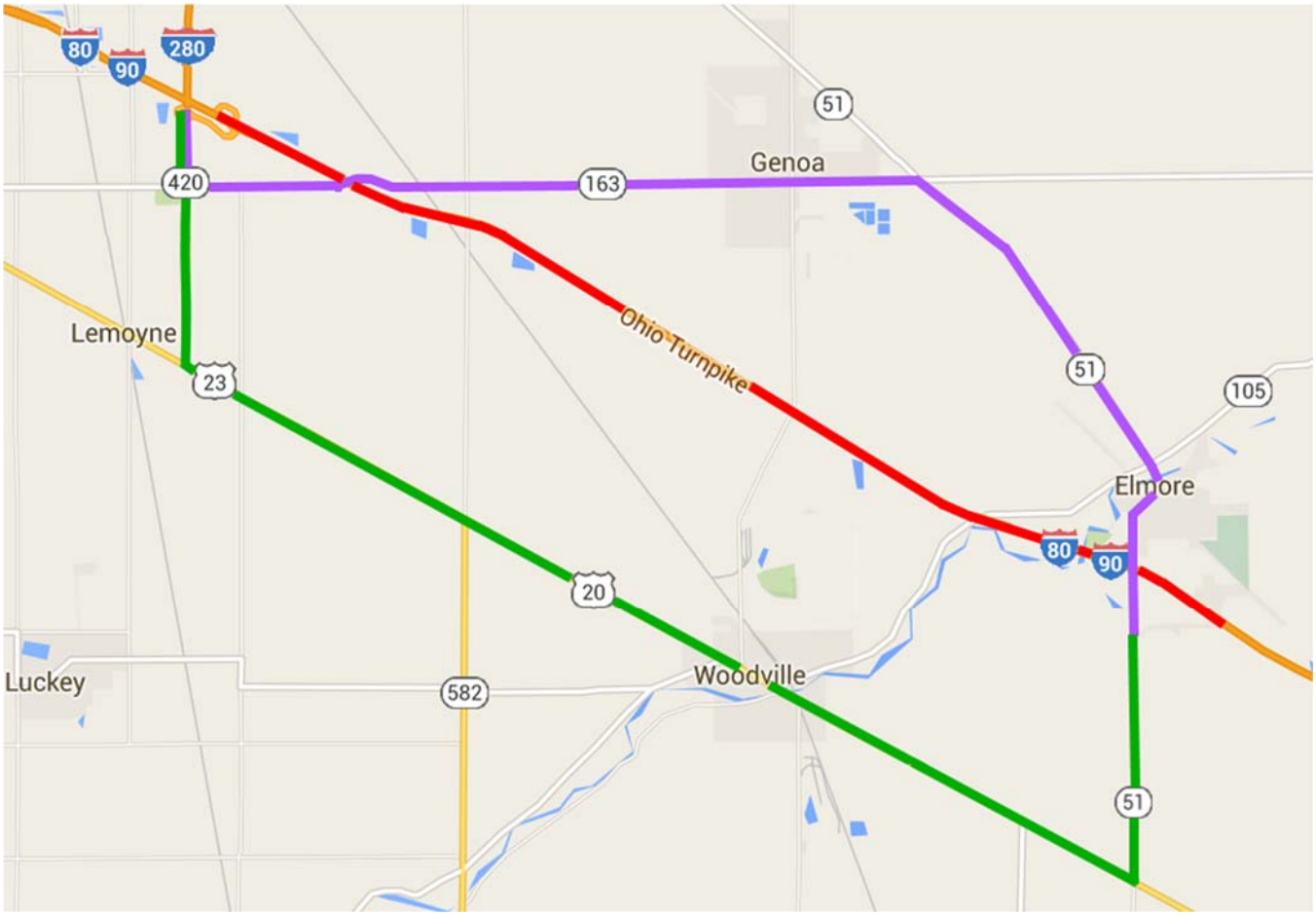

Closed section
Primary Diversion Route
Alternate Diversion Route

Diversion Turn-By-Turn Directions

Primary Diversion Route

- Exit **Ohio Turnpike (I-80/I-90) East** at **Toll Plaza 71** to **SR 420 South** (1.8 mi.)
- Take **Exit 1B** on the **Left** for **US 20 East / US 23 South** (1.0 mi.)
- Keep **Left** at fork and merge onto **US 20 East / US 23 South** (9.0 mi.)
- Turn **Left** onto **SR 51 North** (2.1 mi.)
- Destination **Ohio Turnpike Toll Plaza 81 (I-80/I-90) East** will be on the **Right**

Alternate Diversion Route

- Exit **Ohio Turnpike (I-80/I-90) East Toll Plaza 71** to **SR 420 South** (0.6 mi.)
- Turn **Left** onto **SR 163 East** (8.0 mi.)
- Turn **Right** onto **SR 51 South** (5.0 mi.)
- Destination **Ohio Turnpike Toll Plaza 81 (I-80/I-90) East** will be on the **Left**

Diversion Notes

- Close Ohio Turnpike (I-80/I-90) Eastbound at Toll Plaza 71 exit ramp.
- LCVs cannot use diversion route. Depending on the estimated duration of closure LCVs can wait in place or U-turn at Toll Plaza 71. Check with Toll Plaza to make sure space is available to U-turn an LCV.
- If either Toll Plaza is unstaffed then consider staffing during diversion to reduce traffic queue / wait times.
- Diversion route should be driven to make sure there are no obstructions, weather related issues, local detours, etc.
- During a prolonged closure or major incident the County EMA may be able to provide water, blankets, gasoline, food, etc. for entrapped motorists.
- The County EMA may be able to provide four wheelers, generators, PCMBs, power tools, etc. to help manage and/or clear the incident area.

Ramp Closures

- If incident is after Toll Plaza 71 Eastbound entrance ramp then close Toll Plaza 71 Eastbound entrance ramp.
- If incident is after Wyandot Service Plaza (milepost 76.9) entrance ramp then close Service Plaza entrance ramp.
- Depending on duration of closure consider allowing passenger vehicles trapped at the Service Plaza to use the Service Plaza Access Gate diversion.

Emergency Closure Notification List

Jurisdiction	Notes
Highway Patrol	OSHP Turnpike Operations
ODOT District	District 2
ODOT TMC	Central Office - Columbus
City/Village	Village of Woodville PD *(only notify if Primary Diversion is in effect)*
	Village of Genoa PD *(only notify if Alternate Diversion is in effect)*
	Village of Elmore PD *(only notify if Alternate Diversion is in effect)*
County EMA	Wood County EMA
	Sandusky County EMA *(only notify if Primary Diversion is in effect)*
	Ottawa County EMA *(only notify if Alternate Diversion is in effect)*
County Sheriff	Wood County Sheriff
	Sandusky County Sheriff *(only notify if Primary Diversion is in effect)*
	Ottawa County Sheriff *(only notify if Alternate Diversion is in effect)*
Township	N/A

Refer to Appendix B for contact information

PCMB Location / Message

The Communications Center will implement the following message on the PCMB prior to the Toll Plaza upstream of the closure point.



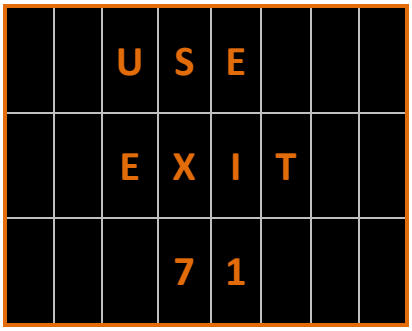

If available, the Communications Center will implement the following message on a PCMB prior to the one above. (Note: The recommended Toll Plaza number may be adjusted based on location of this PCMB.)



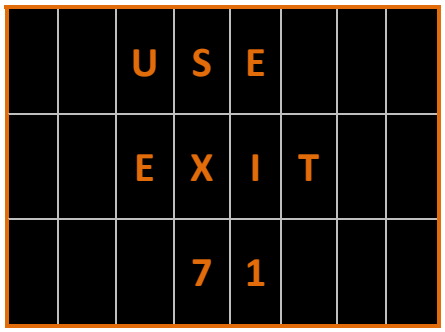

General Play Information

	Toll Plaza	Intersecting Route
From	81	SR 51
To	71	SR 420

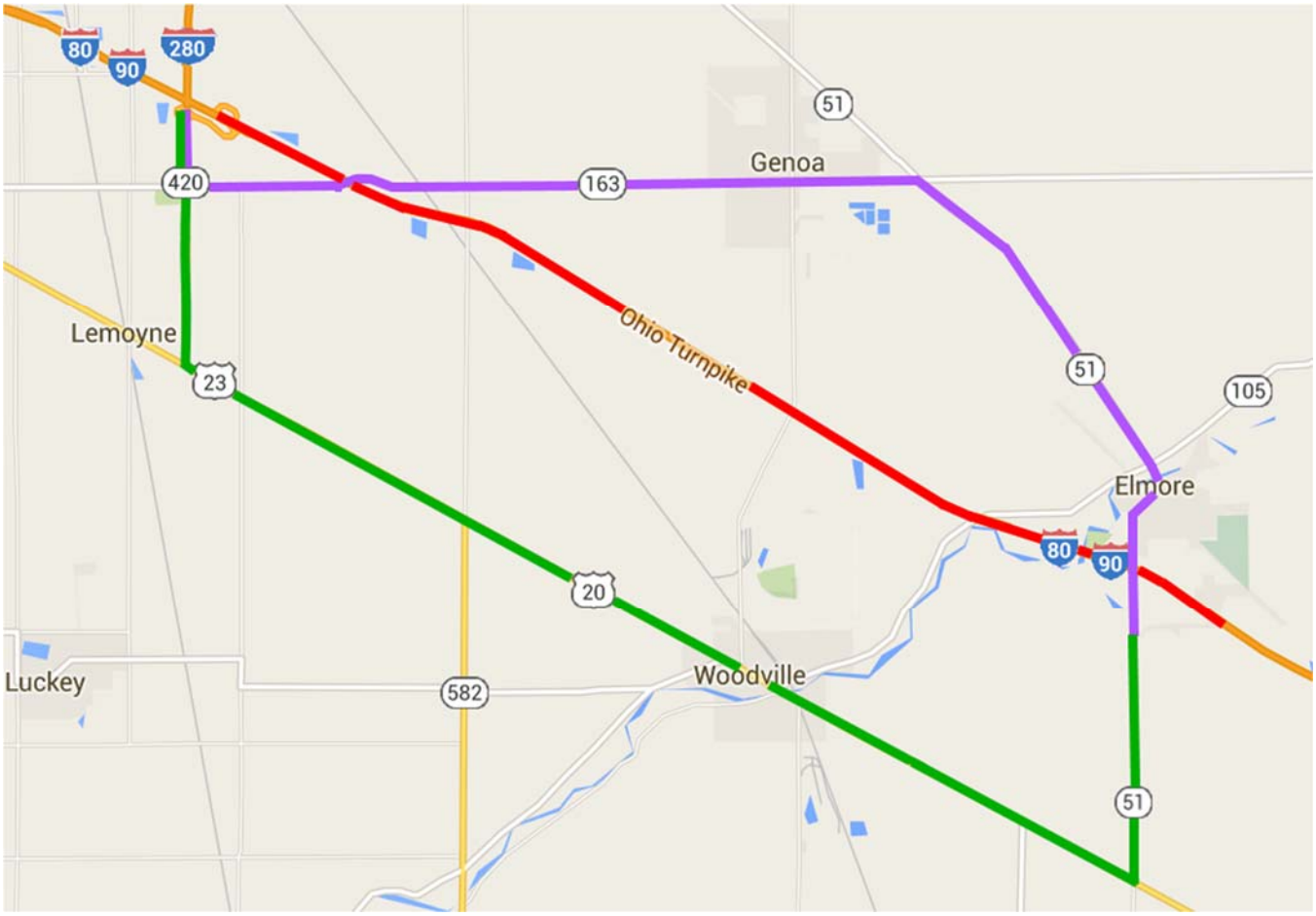

Closed section
Primary Diversion Route
Alternate Diversion Route

Diversion Turn-By-Turn Directions

Primary Diversion Route

- Exit **Ohio Turnpike (I-80/I-90) West** at **Toll Plaza 81** to **SR 51 South** (2.2 mi.)
- Turn **Right** onto **US 20 West** (9.5 mi.)
- Take **Exit 81A** to **SR 420 North** (2.3 mi.)
- **Exit 1A** to **Ohio Turnpike Toll Plaza 71 (I-80/I-90) West** will be on the **Right**

Alternate Diversion Route

- Exit **Ohio Turnpike (I-80/I-90) West** at **Toll Plaza 81** to **SR 51 North** (5.0 mi.)
- Turn **Left** onto **SR 163 West** (8.0 mi.)
- Turn **Right** onto **SR 420 North** (0.6 mi.)
- **Exit 1A** to **Ohio Turnpike Toll Plaza 71 (I-80/I-90) West** will be on the **Right**

Diversion Notes

- Close Ohio Turnpike (I-80/I-90) Westbound at Toll Plaza 81 exit ramp.
- LCVs cannot use diversion route. Depending on the estimated duration of closure LCVs can wait in place or U-turn at Toll Plaza 81. Check with Toll Plaza to make sure space is available to U-turn an LCV.
- If either Toll Plaza is unstaffed then consider staffing during diversion to reduce traffic queue / wait times.
- Diversion route should be driven to make sure there are no obstructions, weather related issues, local detours, etc.
- During a prolonged closure or major incident the County EMA may be able to provide water, blankets, gasoline, food, etc. for entrapped motorists.
- The County EMA may be able to provide four wheelers, generators, PCMBs, power tools, etc. to help manage and/or clear the incident area.

Ramp Closures

- If incident is after Toll Plaza 81 Westbound entrance ramp then close Toll Plaza 81 Westbound entrance ramp.
- If incident is after Blue Heron Service Plaza (milepost 76.9) entrance ramp then close Service Plaza entrance ramp.
- Depending on duration of closure consider allowing passenger vehicles trapped at the Service Plaza to use the Service Plaza Access Gate diversion.

Emergency Closure Notification List

Jurisdiction	Notes
Highway Patrol	OSHP Turnpike Operations
ODOT District	District 2
ODOT TMC	Central Office - Columbus
City/Village	Village of Woodville PD *(only notify if Primary Diversion is in effect)*
	Village of Genoa PD *(only notify if Alternate Diversion is in effect)*
	Village of Elmore PD *(only notify if Alternate Diversion is in effect)*
County EMA	Wood County EMA
	Sandusky County EMA *(only notify if Primary Diversion is in effect)*
	Ottawa County EMA *(only notify if Alternate Diversion is in effect)*
County Sheriff	Wood County Sheriff
	Sandusky County Sheriff *(only notify if Primary Diversion is in effect)*
	Ottawa County Sheriff *(only notify if Alternate Diversion is in effect)*
Township	N/A

Refer to Appendix B for contact information

PCMB Location / Message

The Communications Center will implement the following message on the PCMB prior to the Toll Plaza upstream of the closure point.



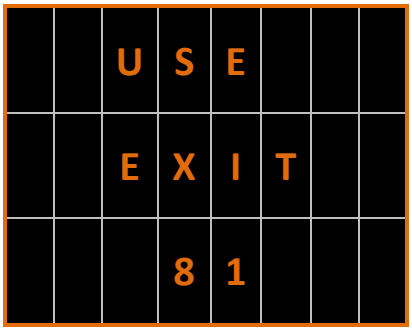

If available, the Communications Center will implement the following message on a PCMB prior to the one above. (Note: The recommended Toll Plaza number may be adjusted based on location of this PCMB.)



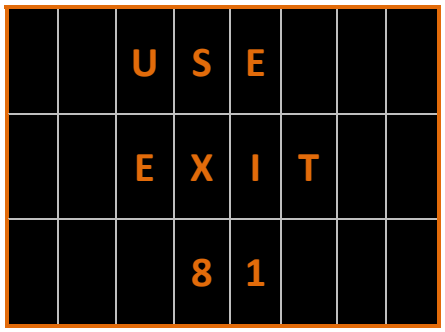

Ohio Turnpike closed between

Toll Plaza **81** **(milepost 81.8)**

and

Toll Plaza **91** **(milepost 91.6)**

General Play Information

	Toll Plaza	Intersecting Route
From	81	SR 51
To	91	SR 53

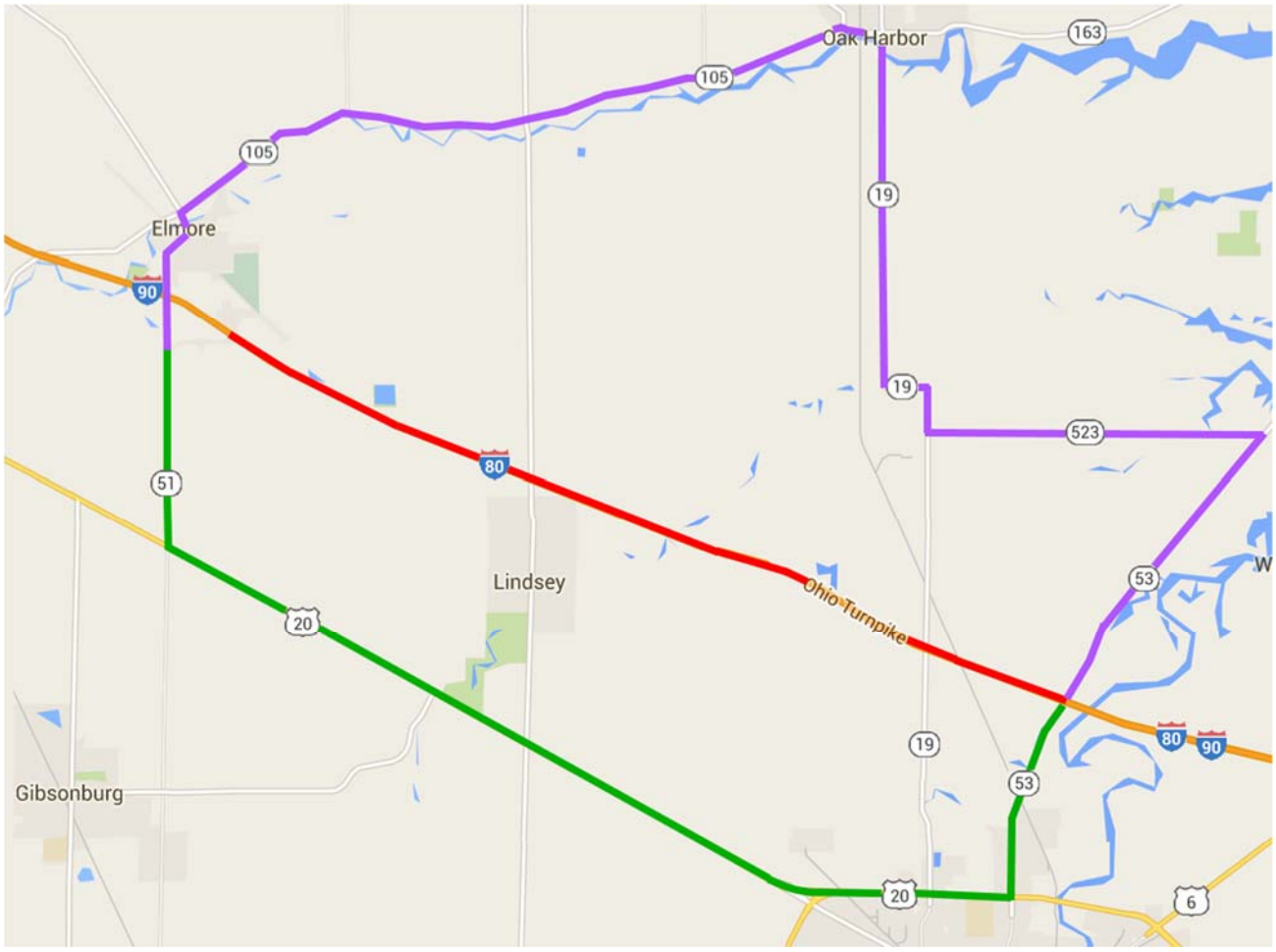

Closed section
Primary Diversion Route
Alternate Diversion Route

Diversion Turn-By-Turn Directions

Primary Diversion Route

- Exit **Ohio Turnpike (I-80/I-90) East** at **Toll Plaza 81** to **SR 51 South** (2.2 mi.)
- Turn **Left** onto **US 20 East** (10.5 mi.)
- Keep **Left** at split and follow **US 6 East / US 20 East / SR 53 North**
- **Exit 101** to **SR 53 North** (2.7 mi.)
- Destination **Ohio Turnpike Toll Plaza 91 (I-80/I-90) East** is on the **Right**

Alternate Diversion Route

- Exit **Ohio Turnpike (I-80/I-90) East** at **Toll Plaza 81** to **SR 51 North** (1.6 mi.)
- Turn **Right** onto **SR 105 East** (8.4 mi.)
- Turn **Right** onto **SR 19 South** (4.9 mi.)
- Turn **Left** onto **SR 523 East** (3.7 mi.)
- Turn **Right** onto **SR 53 South** (3.5 mi.)
- Destination **Ohio Turnpike Toll Plaza 91 (I-80/I-90) East** is on the **Right**

Diversion Notes

- Close Ohio Turnpike (I-80/I-90) Eastbound at Toll Plaza 81 exit ramp.
- LCVs cannot use diversion route. Depending on the estimated duration of closure LCVs can wait in place or U-turn at Toll Plaza 81. Check with Toll Plaza to make sure space is available to U-turn an LCV.
- If either Toll Plaza is unstaffed then consider staffing during diversion to reduce traffic queue / wait times.
- Diversion route should be driven to make sure there are no obstructions, weather related issues, local detours, etc.
- During a prolonged closure or major incident the County EMA may be able to provide water, blankets, gasoline, food, etc. for entrapped motorists.
- The County EMA may be able to provide four wheelers, generators, PCMBs, power tools, etc. to help manage and/or clear the incident area.

Ramp Closures

- If incident is after Toll Plaza 81 Eastbound entrance ramp then close Toll Plaza 81 Eastbound entrance ramp.

Emergency Closure Notification List

Jurisdiction	Notes
Highway Patrol	OSHP Turnpike Operations
ODOT District	District 2
ODOT TMC	Central Office - Columbus
City/Village	Fremont PD *(only notify if Primary Diversion is in effect)*
	Village of Oak Harbor PD *(only notify if Alternate Diversion is in effect)*
	Village of Elmore PD *(only notify if Alternate Diversion is in effect)*
County EMA	Ottawa County EMA *(only notify if Alternate Diversion is in effect)*
	Sandusky County EMA
County Sheriff	Ottawa County Sheriff *(only notify if Alternate Diversion is in effect)*
	Sandusky County Sheriff
Township	N/A

Refer to Appendix B for contact information

PCMB Location / Message

The Communications Center will implement the following message on the PCMB prior to the Toll Plaza upstream of the closure point.

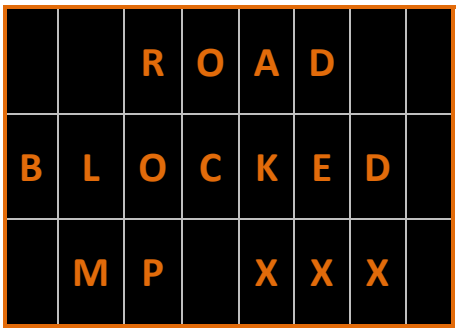

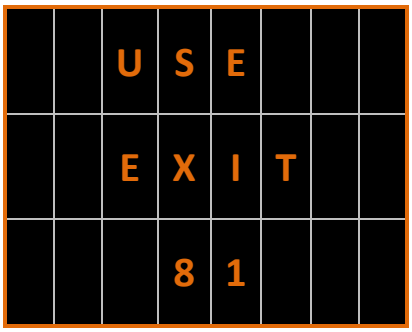

If available, the Communications Center will implement the following message on a PCMB prior to the one above. (Note: The recommended Toll Plaza number may be adjusted based on location of this PCMB.)



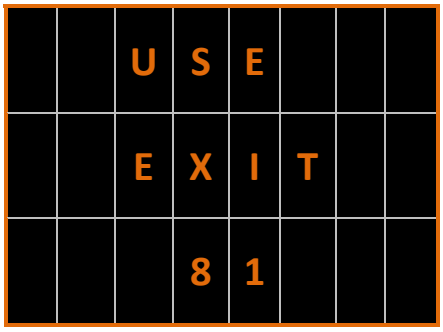

General Play Information

	Toll Plaza	Intersecting Route
From	91	SR 53
To	81	SR 51

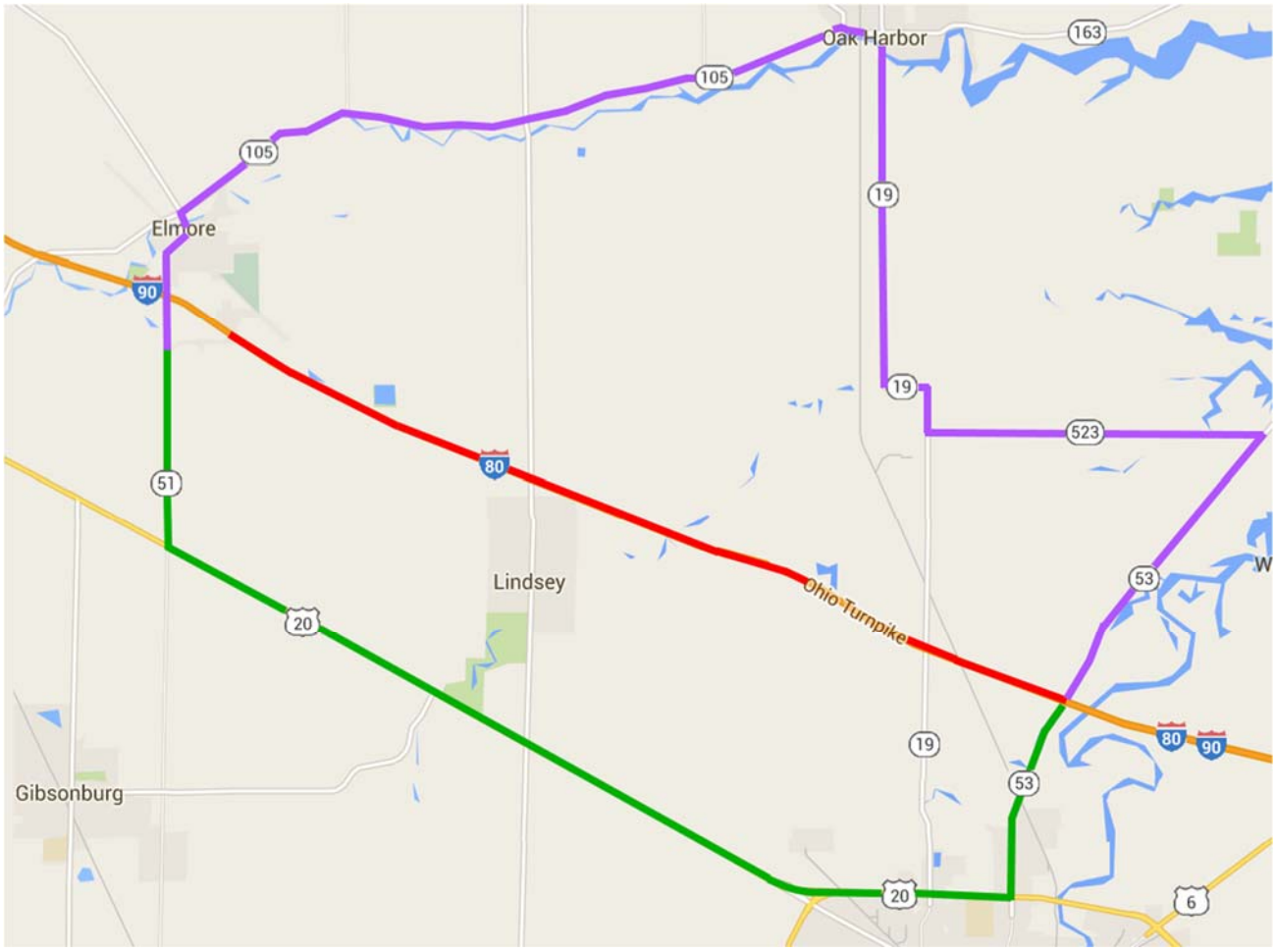

Closed section
Primary Diversion Route
Alternate Diversion Route

Diversion Turn-By-Turn Directions

Primary Diversion Route

- Exit **Ohio Turnpike (I-80/I-90) West** at **Toll Plaza 91** to **SR 53 South** (2.0 mi.)
- Turn **Right** onto **US 6 West / US 20 West / SR 19 North / SR 53 South** (11.0 mi.)
- Keep **Right** onto **US 20 West** at the split
- Turn **Right** onto **SR 51 North** (2.2 mi.)
- Destination **Ohio Turnpike Toll Plaza 81 (I-80/I-90) West** is on the **Right**

Alternate Diversion Route

- Exit **Ohio Turnpike (I-80/I-90) West** at **Toll Plaza 91** to **SR 53 North** (3.5 mi.)
- Turn **Left** onto **SR 523 West** (3.7 mi.)
- Turn **Right** onto **SR 19 North** (4.9 mi.)
- Turn **Left** onto **SR 105 West** (8.4 mi.)
- Turn **Left** onto **SR 51 South** (1.6 mi.)
- Destination **Ohio Turnpike Toll Plaza 81 (I-80/I-90) West** is on the **Left**

Diversion Notes

- Close Ohio Turnpike (I-80/I-90) Westbound at Toll Plaza 91 exit ramp.
- LCVs cannot use diversion route. Depending on the estimated duration of closure LCVs can wait in place or U-turn at Toll Plaza 91. Check with Toll Plaza to make sure space is available to U-turn an LCV.
- If either Toll Plaza is unstaffed then consider staffing during diversion to reduce traffic queue / wait times.
- Diversion route should be driven to make sure there are no obstructions, weather related issues, local detours, etc.
- During a prolonged closure or major incident the County EMA may be able to provide water, blankets, gasoline, food, etc. for entrapped motorists.
- The County EMA may be able to provide four wheelers, generators, PCMBs, power tools, etc. to help manage and/or clear the incident area.

Ramp Closures

- If incident is after Toll Plaza 91 Westbound entrance ramp then close Toll Plaza 91 Westbound entrance ramp.

Emergency Closure Notification List

Jurisdiction	Notes
Highway Patrol	OSHP Turnpike Operations
ODOT District	District 2
ODOT TMC	Central Office - Columbus
City/Village	Fremont PD *(only notify if Primary Diversion is in effect)*
	Village of Oak Harbor PD *(only notify if Alternate Diversion is in effect)*
	Village of Elmore PD *(only notify if Alternate Diversion is in effect)*
County EMA	Ottawa County EMA *(only notify if Alternate Diversion is in effect)*
	Sandusky County EMA
County Sheriff	Ottawa County Sheriff *(only notify if Alternate Diversion is in effect)*
	Sandusky County Sheriff
Township	N/A

Refer to Appendix B for contact information

PCMB Location / Message

The Communications Center will implement the following message on the PCMB prior to the Toll Plaza upstream of the closure point.

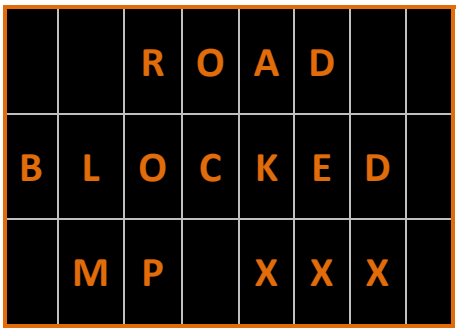

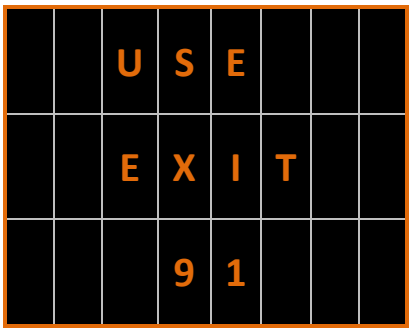

If available, the Communications Center will implement the following message on a PCMB prior to the one above. (Note: The recommended Toll Plaza number may be adjusted based on location of this PCMB.)



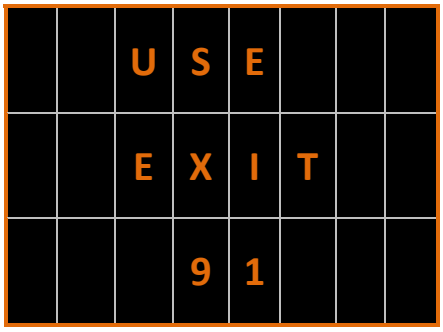

Ohio Turnpike closed between

Toll Plaza **91** **(milepost 91.6)**

and

Toll Plaza **110** **(milepost 110.2)**

General Play Information

	Toll Plaza	Intersecting Route
From	91	SR 53
To	110	SR 4

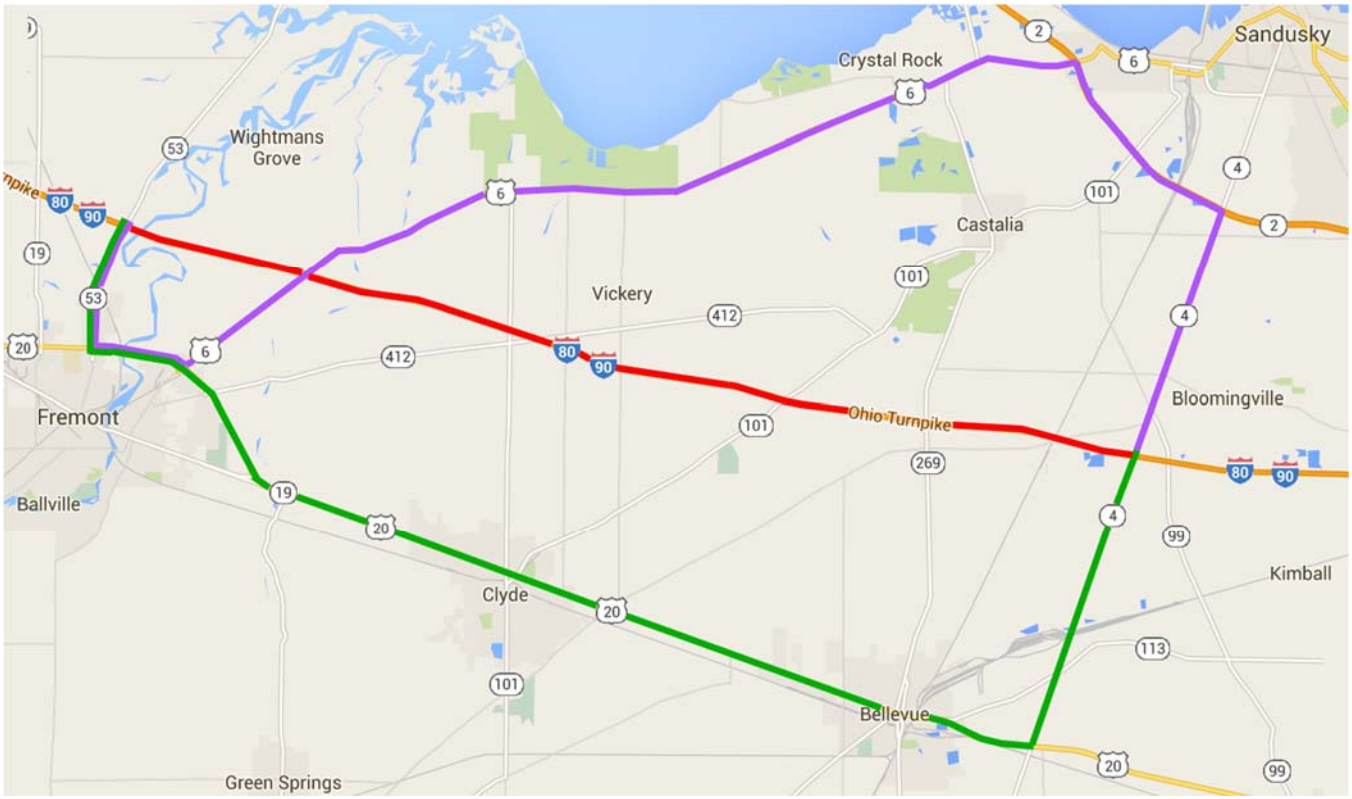

Closed section
Primary Diversion Route
Alternate Diversion Route

Diversion Turn-By-Turn Directions

Primary Diversion Route

- Exit **Ohio Turnpike (I-80/I-90) East** at **Toll Plaza 91** to **SR 53 South** (2.4 mi.)
- Turn **Left** onto **US 6 East / US 20 East / SR 19 South** (0.4 mi.)
- Merge onto **US 20 East / SR 19 South** (18.7 mi.)
- Turn **Left** onto **SR 4 North** (5.7 mi.)
- Destination **Ohio Turnpike Toll Plaza 110 (I-80/I-90) East** is on the **Left**

Alternate Diversion Route

- Exit **Ohio Turnpike (I-80/I-90) East** at **Toll Plaza 91** to **SR 53 South** (2.4 mi.)
- Turn **Left** onto **US 6 East / US 20 East / SR 19 South** (0.4 mi.)
- Take **Exit 102** to **US 6 East** (18.1 mi.)
- Turn **Right** onto **SR 2 East** (4.3 mi.)
- Take **Exit** to **SR 4 South** (4.3 mi.)
- Destination **Ohio Turnpike Toll Plaza 110 (I-80/I-90) East** is on the **Right**

Diversion Notes

- Close Ohio Turnpike (I-80/I-90) Eastbound at Toll Plaza 91 exit ramp.
- LCVs cannot use diversion route. Depending on the estimated duration of closure LCVs can wait in place or U-turn at Toll Plaza 91. Check with Toll Plaza to make sure space is available to U-turn an LCV.
- If either Toll Plaza is unstaffed then consider staffing during diversion to reduce traffic queue / wait times.
- Diversion route should be driven to make sure there are no obstructions, weather related issues, local detours, etc.
- During a prolonged closure or major incident the County EMA may be able to provide water, blankets, gasoline, food, etc. for entrapped motorists.
- The County EMA may be able to provide four wheelers, generators, PCMBs, power tools, etc. to help manage and/or clear the incident area.

Ramp Closures

- If incident is after Toll Plaza 91 Eastbound entrance ramp then close Toll Plaza 91 Eastbound entrance ramp.
- If incident is after Commodore Perry Service Plaza (milepost 100.0) entrance ramp then close Service Plaza entrance ramp.
- Depending on duration of closure consider allowing passenger vehicles trapped at the Service Plaza to use the Service Plaza Access Gate diversion.

Emergency Closure Notification List

Jurisdiction	Notes
Highway Patrol	OSHP Turnpike Operations
ODOT District	District 2
	District 3
ODOT TMC	Central Office - Columbus
City/Village	Fremont PD
	Clyde PD *(only notify if Primary Diversion is in effect)*
	Bellevue PD *(only notify if Primary Diversion is in effect)*
County EMA	Erie County EMA
	Sandusky County EMA
	Huron County EMA *(only notify if Primary Diversion is in effect)*
County Sheriff	Erie County Sheriff
	Sandusky County Sheriff
	Huron County Sheriff *(only notify if Primary Diversion is in effect)*
Township	N/A

Refer to Appendix B for contact information

PCMB Location / Message

The Communications Center will implement the following message on the PCMB prior to the Toll Plaza upstream of the closure point.



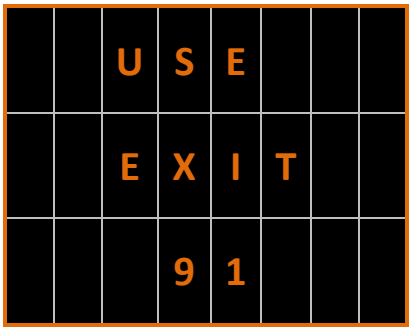

If available, the Communications Center will implement the following message on a PCMB prior to the one above. (Note: The recommended Toll Plaza number may be adjusted based on location of this PCMB.)



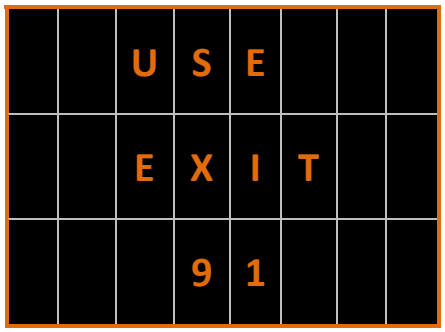

General Play Information

	Toll Plaza	Intersecting Route
From	110	SR 4
To	91	SR 53

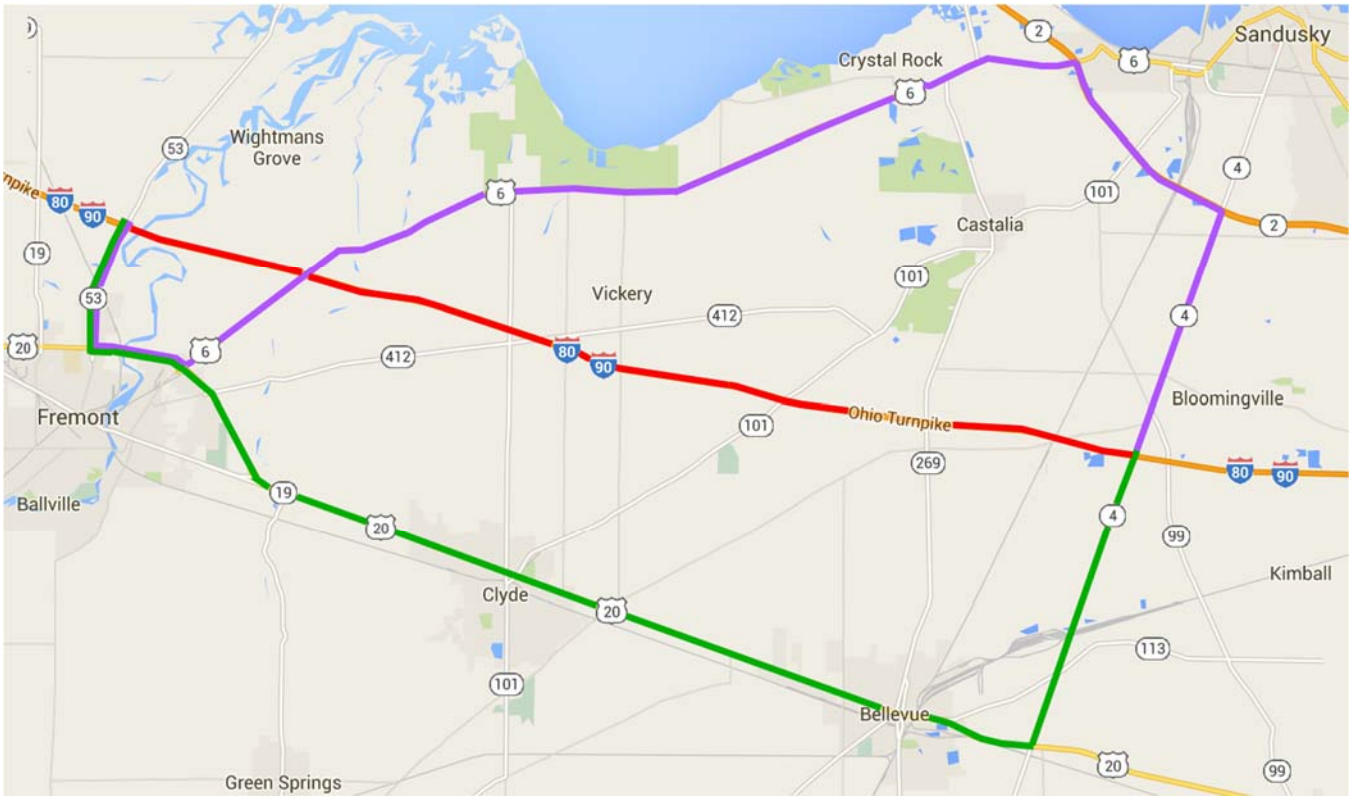

Closed section
Primary Diversion Route
Alternate Diversion Route

Diversion Turn-By-Turn Directions

Primary Diversion Route

- Exit **Ohio Turnpike (I-80/I-90) West** at **Toll Plaza 110** to **US 4 South** (5.7 mi.)
- Turn **Right** onto **US 20 West** (18.8 mi.)
- Take **Exit 101** to **SR 53 North** (0.4 mi.)
- Turn **Left** onto **SR 53 North** (2.0 mi.)
- Destination **Ohio Turnpike Toll Plaza 91 (I-80/I-90) West** is on the **Right**

Alternate Diversion Route

- Exit **Ohio Turnpike (I-80/I-90) West** at **Toll Plaza 110** to **SR 4 North** (4.3 mi.)
- Turn **Left** onto **SR 2 West** (4.3 mi.)
- Take **Exit** to **US 6 West** (18.1 mi.)
- Turn **Right** onto **US 6 West / US 20 West / SR 19 North** (0.4 mi.)
- Take **Exit 101** to **SR 53 North** (2.4 mi.)
- Destination **Ohio Turnpike Toll Plaza 91 (I-80/I-90) West** is on the **Right**

Diversion Notes

- Close Ohio Turnpike (I-80/I-90) Westbound at Toll Plaza 110 exit ramp.
- LCVs cannot use diversion route. Depending on the estimated duration of closure LCVs can wait in place or U-turn at Toll Plaza 110. Check with Toll Plaza to make sure space is available to U-turn an LCV.
- If either Toll Plaza is unstaffed then consider staffing during diversion to reduce traffic queue / wait times.
- Diversion route should be driven to make sure there are no obstructions, weather related issues, local detours, etc.
- During a prolonged closure or major incident the County EMA may be able to provide water, blankets, gasoline, food, etc. for entrapped motorists.
- The County EMA may be able to provide four wheelers, generators, PCMBs, power tools, etc. to help manage and/or clear the incident area.

Ramp Closures

- If incident is after Toll Plaza 110 Westbound entrance ramp then close Toll Plaza 110 Westbound entrance ramp.
- If incident is after Erie Island Service Plaza (milepost 100.0) entrance ramp then close Service Plaza entrance ramp.
- Depending on duration of closure consider allowing passenger vehicles trapped at the Service Plaza to use the Service Plaza Access Gate diversion.

Emergency Closure Notification List

Jurisdiction	Notes
Highway Patrol	OSHP Turnpike Operations
ODOT District	District 2
	District 3
ODOT TMC	Central Office - Columbus
City/Village	Fremont PD
	Clyde PD *(only notify if Primary Diversion is in effect)*
	Bellevue PD *(only notify if Primary Diversion is in effect)*
County EMA	Erie County EMA
	Sandusky County EMA
	Huron County EMA *(only notify if Primary Diversion is in effect)*
County Sheriff	Erie County Sheriff
	Sandusky County Sheriff
	Huron County Sheriff *(only notify if Primary Diversion is in effect)*
Township	N/A

Refer to Appendix B for contact information

PCMB Location / Message

The Communications Center will implement the following message on the PCMB prior to the Toll Plaza upstream of the closure point.



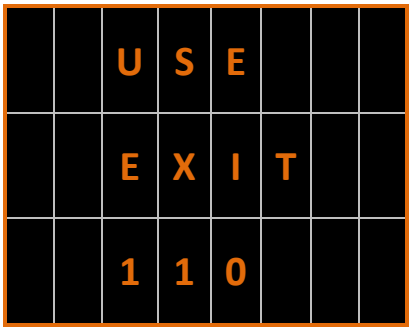

If available, the Communications Center will implement the following message on a PCMB prior to the one above. (Note: The recommended Toll Plaza number may be adjusted based on location of this PCMB.)



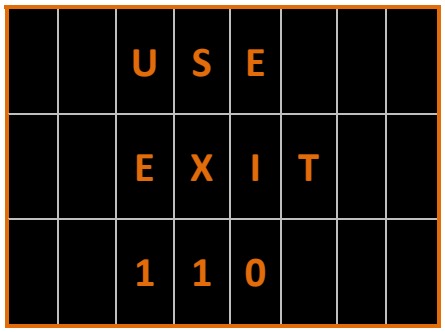

Ohio Turnpike closed between

Toll Plaza **110** **(milepost 110.2)**

and

Toll Plaza **118** **(milepost 118.5)**

General Play Information

	Toll Plaza	Intersecting Route
From	110	SR 4
To	118	US 250

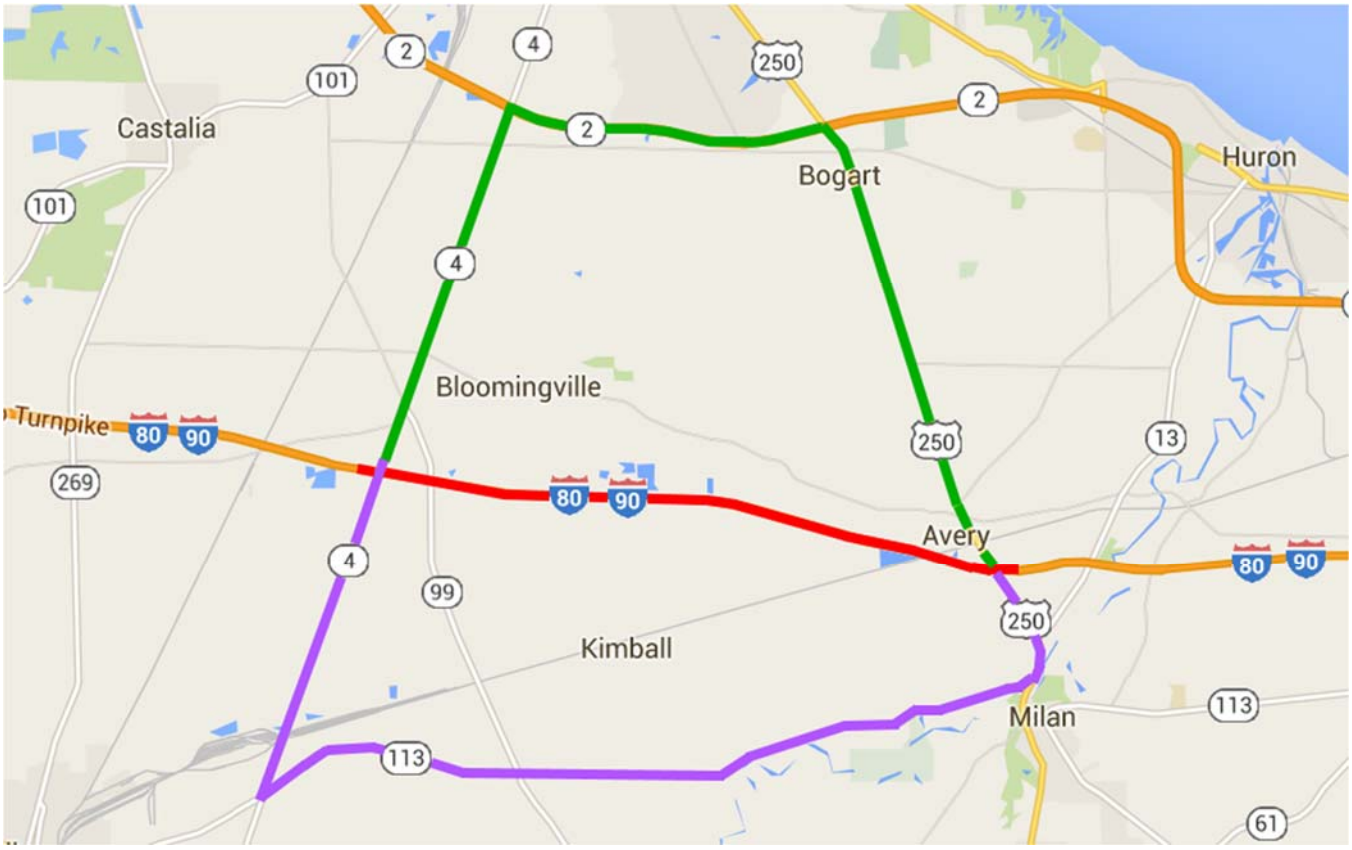

Closed section
Primary Diversion Route
Alternate Diversion Route

Diversion Turn-By-Turn Directions

Primary Diversion Route

- Exit **Ohio Turnpike (I-80/I-90) East** at **Toll Plaza 110** to **SR 4 North** (4.4 mi.)
- Turn **Right** onto **SR 2 East** (3.6 mi.)
- Take **Exit** to **US 250 East** (0.3 mi.)
- Turn **Right** onto **US 250 East** (5.3 mi.)
- Destination **Ohio Turnpike Toll Plaza 118 (I-80/I-90) East** is on the **Right**

Alternate Diversion Route

- Exit **Ohio Turnpike (I-80/I-90) East** at **Toll Plaza 110** to **SR 4 South** (4.1 mi.)
- Turn **Left** onto **SR 113 East** (9.8 mi.)
- Turn **Left** onto **US 250 West** (1.7 mi.)
- Destination **Ohio Turnpike Toll Plaza 118 (I-80/I-90) East** is on the **Right**

Diversion Notes

- Close Ohio Turnpike (I-80/I-90) Eastbound at Toll Plaza 110 exit ramp.
- LCVs cannot use diversion route. Depending on the estimated duration of closure LCVs can wait in place or U-turn at Toll Plaza 110. Check with Toll Plaza to make sure space is available to U-turn an LCV.
- If either Toll Plaza is unstaffed then consider staffing during diversion to reduce traffic queue / wait times.
- Diversion route should be driven to make sure there are no obstructions, weather related issues, local detours, etc.
- During a prolonged closure or major incident the County EMA may be able to provide water, blankets, gasoline, food, etc. for entrapped motorists.
- The County EMA may be able to provide four wheelers, generators, PCMBs, power tools, etc. to help manage and/or clear the incident area.

Ramp Closures

- If incident is after Toll Plaza 110 Eastbound entrance ramp then close Toll Plaza 110 Eastbound entrance ramp.

Emergency Closure Notification List

Jurisdiction	Notes
Highway Patrol	OSHP Turnpike Operations
ODOT District	District 3
ODOT TMC	Central Office - Columbus
City/Village	
County EMA	Erie County EMA
	Huron County EMA *(only notify if Alternate Diversion is in effect)*
County Sheriff	Erie County Sheriff
	Huron County Sheriff *(only notify if Alternate Diversion is in effect)*
Township	Perkins PD *(only notify if Primary Diversion is in effect)*

Refer to Appendix B for contact information

PCMB Location / Message

The Communications Center will implement the following message on the PCMB prior to the Toll Plaza upstream of the closure point.

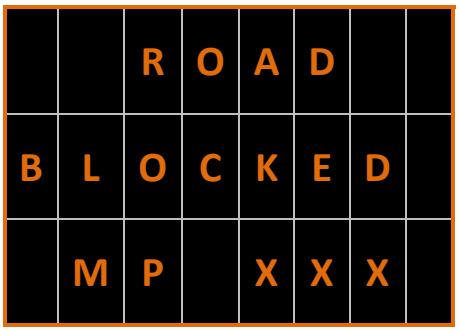

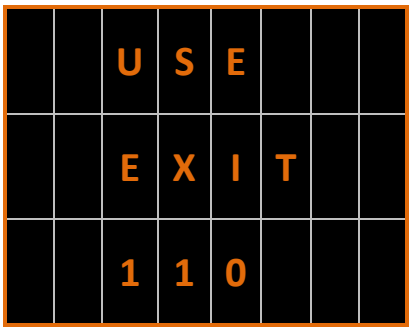

If available, the Communications Center will implement the following message on a PCMB prior to the one above. (Note: The recommended Toll Plaza number may be adjusted based on location of this PCMB.)



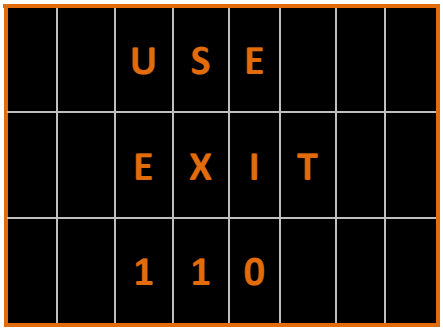

General Play Information

	Toll Plaza	Intersecting Route
From	118	US 250
To	110	SR 4

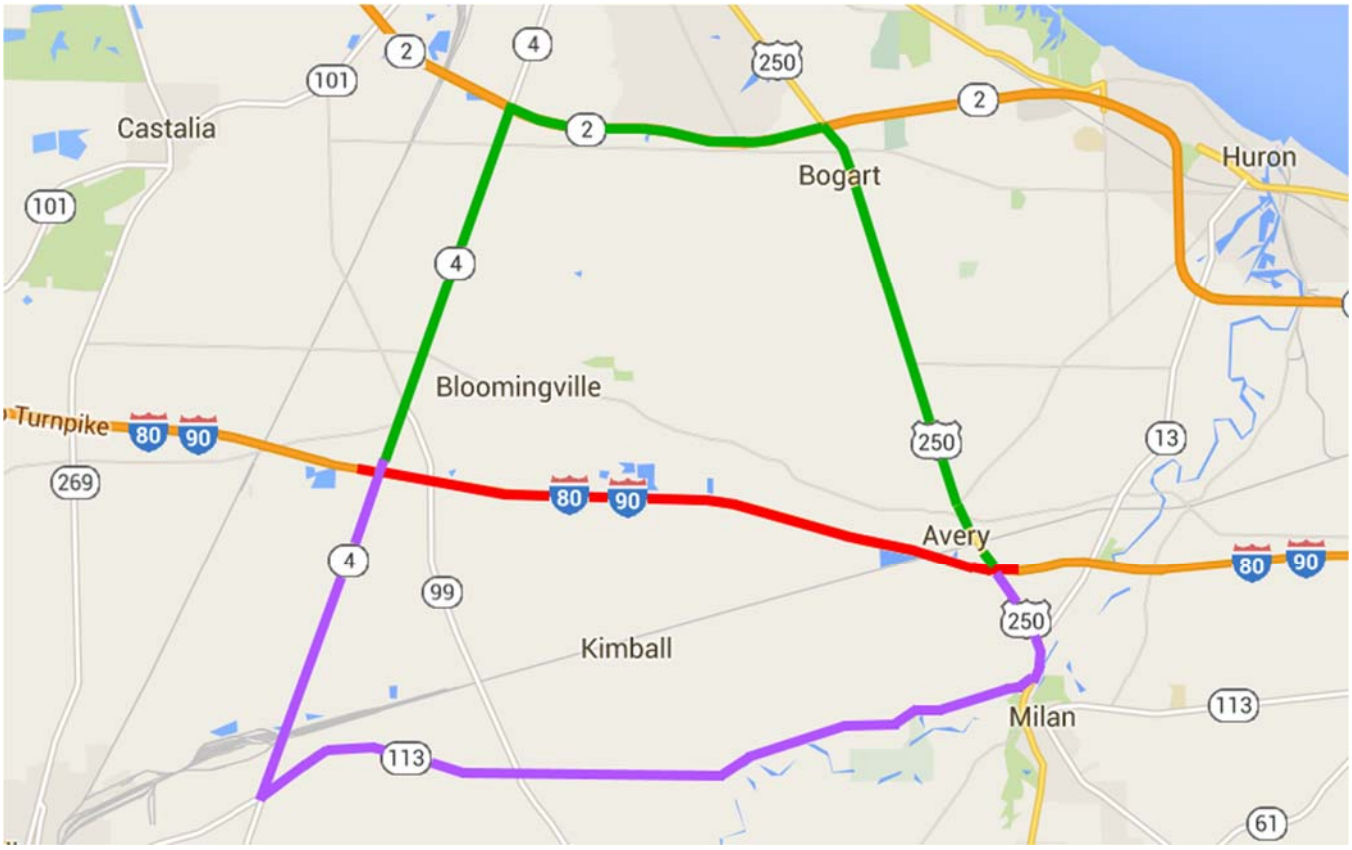

Closed section
Primary Diversion Route
Alternate Diversion Route

Diversion Turn-By-Turn Directions

Primary Diversion Route

- Exit **Ohio Turnpike (I-80/I-90) West** at **Toll Plaza 118** to **US 250 West** (5.3 mi.)
- Turn **Left** onto **SR 2 West** (3.6 mi.)
- Take **Exit** to **SR 4 South** (4.6 mi.)
- Destination **Ohio Turnpike Toll Plaza 110 (I-80/I-90) West** is on the **Right**

Alternate Diversion Route

- Exit **Ohio Turnpike (I-80/I-90) West** at **Toll Plaza 118** to **US 250 East** (1.7 mi.)
- Turn **Right** onto **SR 113 West** (9.8 mi.)
- Turn **Right** onto **SR 4 North** (4.1 mi.)
- Destination **Ohio Turnpike Toll Plaza 110 (I-80/I-90) East** is on the **Left**

Diversion Notes

- Close Ohio Turnpike (I-80/I-90) Westbound at Toll Plaza 118 exit ramp.
- LCVs cannot use diversion route. Depending on the estimated duration of closure LCVs can wait in place or U-turn at Toll Plaza 118. Check with Toll Plaza to make sure space is available to U-turn an LCV.
- If either Toll Plaza is unstaffed then consider staffing during diversion to reduce traffic queue / wait times.
- Diversion route should be driven to make sure there are no obstructions, weather related issues, local detours, etc.
- During a prolonged closure or major incident the County EMA may be able to provide water, blankets, gasoline, food, etc. for entrapped motorists.
- The County EMA may be able to provide four wheelers, generators, PCMBs, power tools, etc. to help manage and/or clear the incident area.

Ramp Closures

- If incident is after Toll Plaza 118 Westbound entrance ramp then close Toll Plaza 118 Westbound entrance ramp.

Emergency Closure Notification List

Jurisdiction	Notes
Highway Patrol	OSHP Turnpike Operations
ODOT District	District 3
ODOT TMC	Central Office - Columbus
City/Village	N/A
County EMA	Erie County EMA
	Huron County EMA *(only notify if Alternate Diversion is in effect)*
County Sheriff	Erie County Sheriff
	Huron County Sheriff *(only notify if Alternate Diversion is in effect)*
Township	Perkins PD *(only notify if Primary Diversion is in effect)*

Refer to Appendix B for contact information

PCMB Location / Message

The Communications Center will implement the following message on the PCMB prior to the Toll Plaza upstream of the closure point.

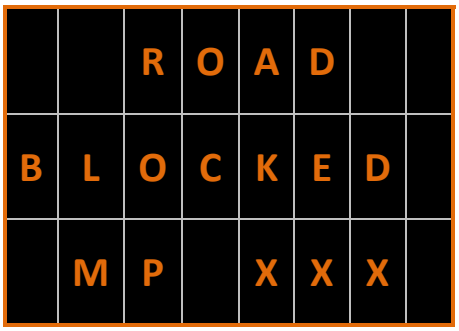

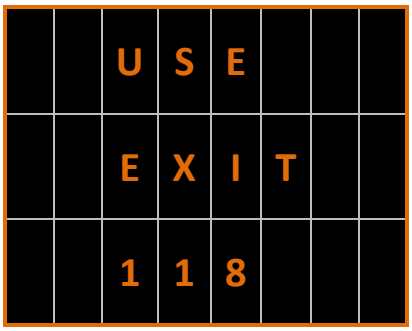

If available, the Communications Center will implement the following message on a PCMB prior to the one above. (Note: The recommended Toll Plaza number may be adjusted based on location of this PCMB.)



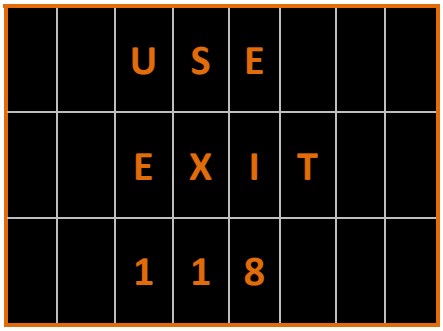

Ohio Turnpike closed between

Toll Plaza **118** **(milepost 118.5)**

and

Toll Plaza **135** **(milepost 135.9)**

General Play Information

	Toll Plaza	Intersecting Route
From	118	US 250
To	135	Baumhart Road

Closed section
Primary Diversion Route
Alternate Diversion Route

Diversion Turn-By-Turn Directions

Primary Diversion Route

- Exit **Ohio Turnpike (I-80/I-90) East** at **Toll Plaza 118** to **US 250 West** (5.3 mi.)
- Turn **Right** onto **SR 2 East** (21.3 mi.)
- Take **Exit** to **Baumhart Road South** (0.3 mi.)
- Turn **Right** onto **Baumhart Road South** (2.3 mi.)
- Destination **Ohio Turnpike Toll Plaza 135 (I-80/I-90) East** is on the **Right**

Alternate Diversion Route

- Exit **Ohio Turnpike (I-80/I-90) East** at **Toll Plaza 118** to **US 250 East** (2.1 mi.)
- Turn **Left** onto **SR 113 East** (17.9 mi.)
- Turn **Left** onto **Baumhart Road North** (1.3 mi.)
- Destination **Ohio Turnpike Toll Plaza 135 (I-80/I-90) East** is on the **Left**

Diversion Notes

- Close Ohio Turnpike (I-80/I-90) Eastbound at Toll Plaza 118 exit ramp.
- LCVs cannot use diversion route. Depending on the estimated duration of closure LCVs can wait in place or U-turn at Toll Plaza 118. Check with Toll Plaza to make sure space is available to U-turn an LCV.
- If either Toll Plaza is unstaffed then consider staffing during diversion to reduce traffic queue / wait times.
- Diversion route should be driven to make sure there are no obstructions, weather related issues, local detours, etc.
- During a prolonged closure or major incident the County EMA may be able to provide water, blankets, gasoline, food, etc. for entrapped motorists.
- The County EMA may be able to provide four wheelers, generators, PCMBs, power tools, etc. to help manage and/or clear the incident area.

Ramp Closures

- If incident is after Toll Plaza 118 Eastbound entrance ramp then close Toll Plaza 118 Eastbound entrance ramp.

Emergency Closure Notification List

Jurisdiction	Notes
Highway Patrol	OSHP Turnpike Operations
ODOT District	District 3
ODOT TMC	Central Office - Columbus
City/Village	Village of Milan PD
County EMA	Erie County EMA
	Lorain County EMA
County Sheriff	Erie County Sheriff
	Lorain County Sheriff
Township	Perkins PD *(only notify if Primary Diversion is in effect)*

Refer to Appendix B for contact information

PCMB Location / Message

The Communications Center will implement the following message on the PCMB prior to the Toll Plaza upstream of the closure point.

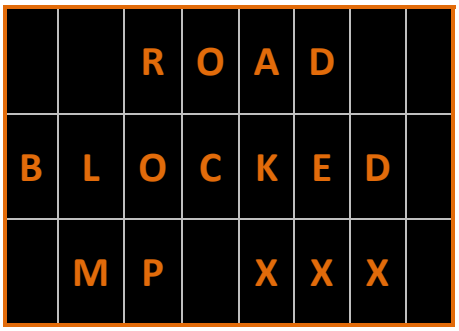

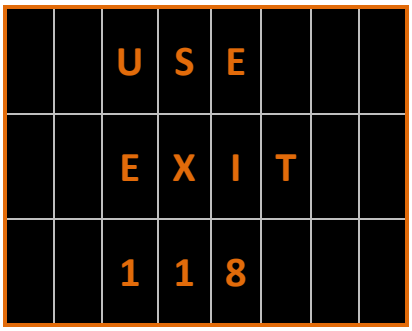

If available, the Communications Center will implement the following message on a PCMB prior to the one above. (Note: The recommended Toll Plaza number may be adjusted based on location of this PCMB.)



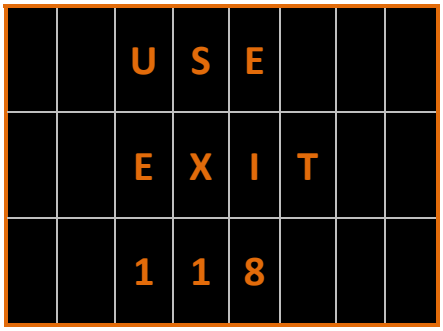

General Play Information

	Toll Plaza	Intersecting Route
From	135	Baumhart Road
To	118	US 250

Closed section
Primary Diversion Route
Alternate Diversion Route

Diversion Turn-By-Turn Directions

Primary Diversion Route

- Exit **Ohio Turnpike (I-80/I-90) West** at **Toll Plaza 135** to **Baumhart Road North** (2.4 mi.)
- Turn **Left** onto **SR 2 West** (21.6 mi.)
- Take **Exit** to **US 250 East** (5.5 mi.)
- Destination **Ohio Turnpike Toll Plaza 118 (I-80/I-90) West** is on the **Right**

Alternate Diversion Route

- Exit **Ohio Turnpike (I-80/I-90) West** at **Toll Plaza 135** to **Baumhart Road South** (1.3 mi.)
- Turn **Right** onto **SR 113 West** (17.9 mi.)
- Turn **Right** onto **US 250 West** (2.1 mi.)
- Destination **Ohio Turnpike Toll Plaza 118 (I-80/I-90) East** is on the **Right**

Diversion Notes

- Close Ohio Turnpike (I-80/I-90) Westbound at Toll Plaza 135 exit ramp.
- LCVs cannot use diversion route. Depending on the estimated duration of closure LCVs can wait in place or U-turn at Toll Plaza 135. Check with Toll Plaza to make sure space is available to U-turn an LCV.
- If either Toll Plaza is unstaffed then consider staffing during diversion to reduce traffic queue / wait times.
- Diversion route should be driven to make sure there are no obstructions, weather related issues, local detours, etc.
- During a prolonged closure or major incident the County EMA may be able to provide water, blankets, gasoline, food, etc. for entrapped motorists.
- The County EMA may be able to provide four wheelers, generators, PCMBs, power tools, etc. to help manage and/or clear the incident area.

Ramp Closures

- If incident is after Toll Plaza 135 Westbound entrance ramp then close Toll Plaza 135 Westbound entrance ramp.

Emergency Closure Notification List

Jurisdiction	Notes
Highway Patrol	OSHP Turnpike Operations
ODOT District	District 3
ODOT TMC	Central Office - Columbus
City/Village	Village of Milan PD
County EMA	Erie County EMA
	Lorain County EMA
County Sheriff	Erie County Sheriff
	Lorain County Sheriff
Township	Perkins PD *(only notify if Primary Diversion is in effect)*

Refer to Appendix B for contact information

PCMB Location / Message

The Communications Center will implement the following message on the PCMB prior to the Toll Plaza upstream of the closure point.

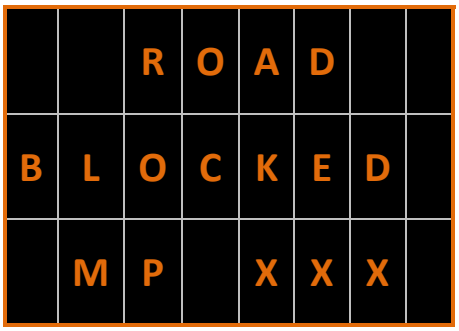

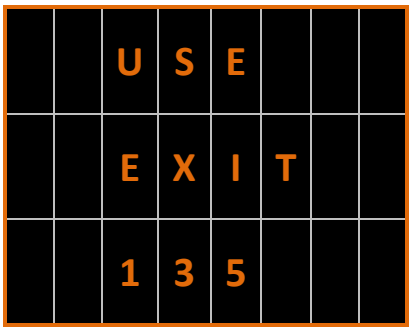

If available, the Communications Center will implement the following message on a PCMB prior to the one above. (Note: The recommended Toll Plaza number may be adjusted based on location of this PCMB.)



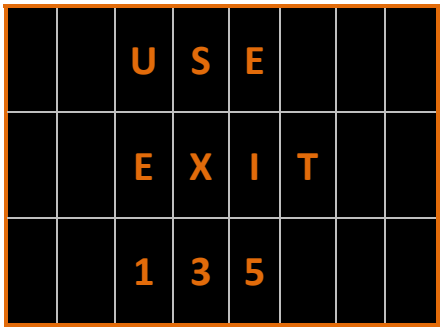

Ohio Turnpike closed between

Toll Plaza **135** **(milepost 135.9)**

and

Toll Plaza **140** **(milepost 140.6)**

General Play Information

	Toll Plaza	Intersecting Route
From	135	Baumhart Road
To	140	SR 58

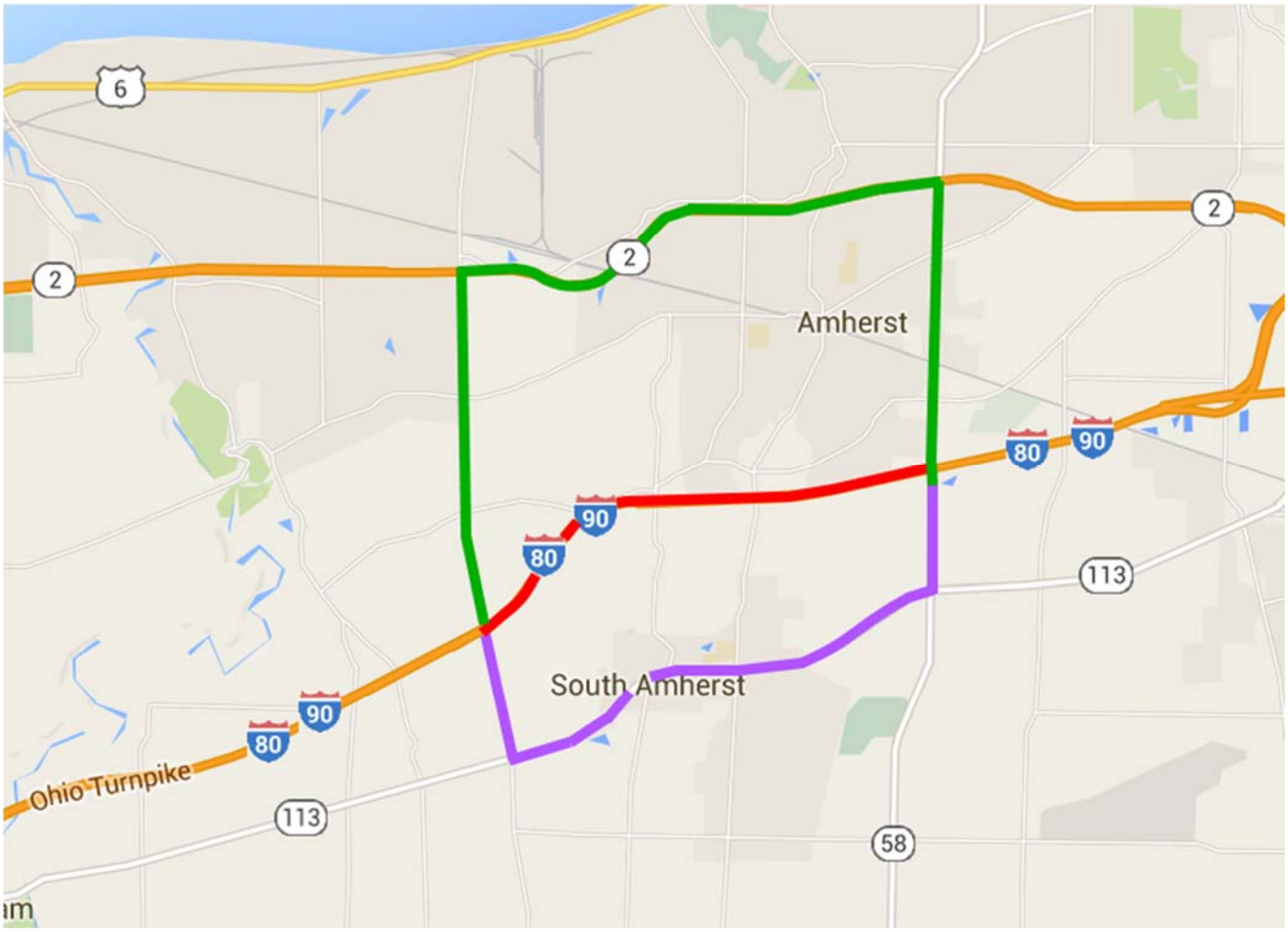

Closed section
Primary Diversion Route
Alternate Diversion Route

Diversion Turn-By-Turn Directions

Primary Diversion Route

- Exit **Ohio Turnpike (I-80/I-90) East** at **Toll Plaza 135** to **Baumhart Road North** (3.8 mi.)
- Turn **Right** onto **SR 2 East** (3.8 mi.)
- Take **Exit** to **SR 58 South** (0.2 mi.)
- Turn **Right** onto **SR 58 South** (1.7 mi.)
- Destination **Ohio Turnpike Toll Plaza 140 (I-80/I-90) East** is on the **Left**

Alternate Diversion Route

- Exit **Ohio Turnpike (I-80/I-90) East** at **Toll Plaza 135** to **Baumhart Road South** (1.2 mi.)
- Turn **Left** onto **SR 113 East** (3.7 mi.)
- Turn **Left** onto **SR 58 North** (0.7 mi.)
- Destination **Ohio Turnpike Toll Plaza 140 (I-80/I-90) East** is on the **Right**

Diversion Notes

- Close Ohio Turnpike (I-80/I-90) Eastbound at Toll Plaza 135 exit ramp.
- LCVs cannot use diversion route. Depending on the estimated duration of closure LCVs can wait in place or U-turn at Toll Plaza 135. Check with Toll Plaza to make sure space is available to U-turn an LCV.
- If either Toll Plaza is unstaffed then consider staffing during diversion to reduce traffic queue / wait times.
- Diversion route should be driven to make sure there are no obstructions, weather related issues, local detours, etc.
- During a prolonged closure or major incident the County EMA may be able to provide water, blankets, gasoline, food, etc. for entrapped motorists.
- The County EMA may be able to provide four wheelers, generators, PCMBs, power tools, etc. to help manage and/or clear the incident area.

Ramp Closures

- If incident is after Toll Plaza 135 Eastbound entrance ramp then close Toll Plaza 135 Eastbound entrance ramp.
- If incident is after Vermillion Valley Service Plaza (milepost 139.5) entrance ramp then close Service Plaza entrance ramp.
- Depending on duration of closure consider allowing passenger vehicles trapped at the Service Plaza to use the Service Plaza Access Gate diversion.

Emergency Closure Notification List

Jurisdiction	Notes
Highway Patrol	OSHP Turnpike Operations
ODOT District	District 3
ODOT TMC	Central Office - Columbus
City/Village	Amherst PD *(only notify if Primary Diversion is in effect)*
	Village of South Amherst PD *(only notify if Alternate Diversion is in effect)*
County EMA	Lorain County EMA
County Sheriff	Lorain County Sheriff
Township	N/A

Refer to Appendix B for contact information

PCMB Location / Message

The Communications Center will implement the following message on the PCMB prior to the Toll Plaza upstream of the closure point.

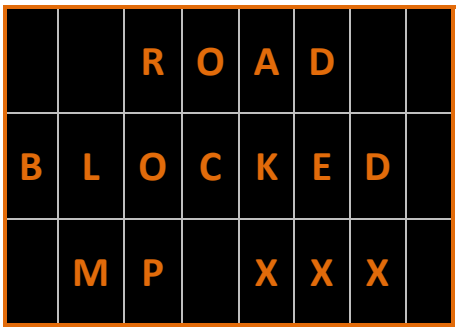

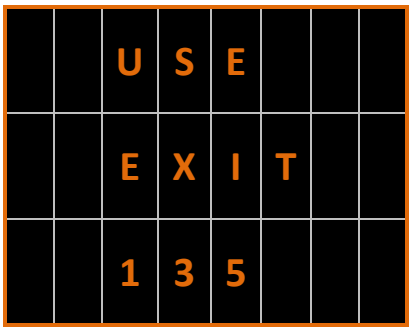

If available, the Communications Center will implement the following message on a PCMB prior to the one above. (Note: The recommended Toll Plaza number may be adjusted based on location of this PCMB.)



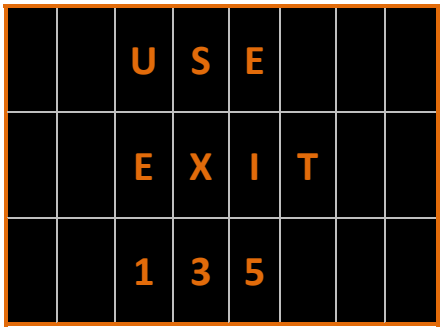

General Play Information

	Toll Plaza	Intersecting Route
From	140	SR 58
To	135	Baumhart Road

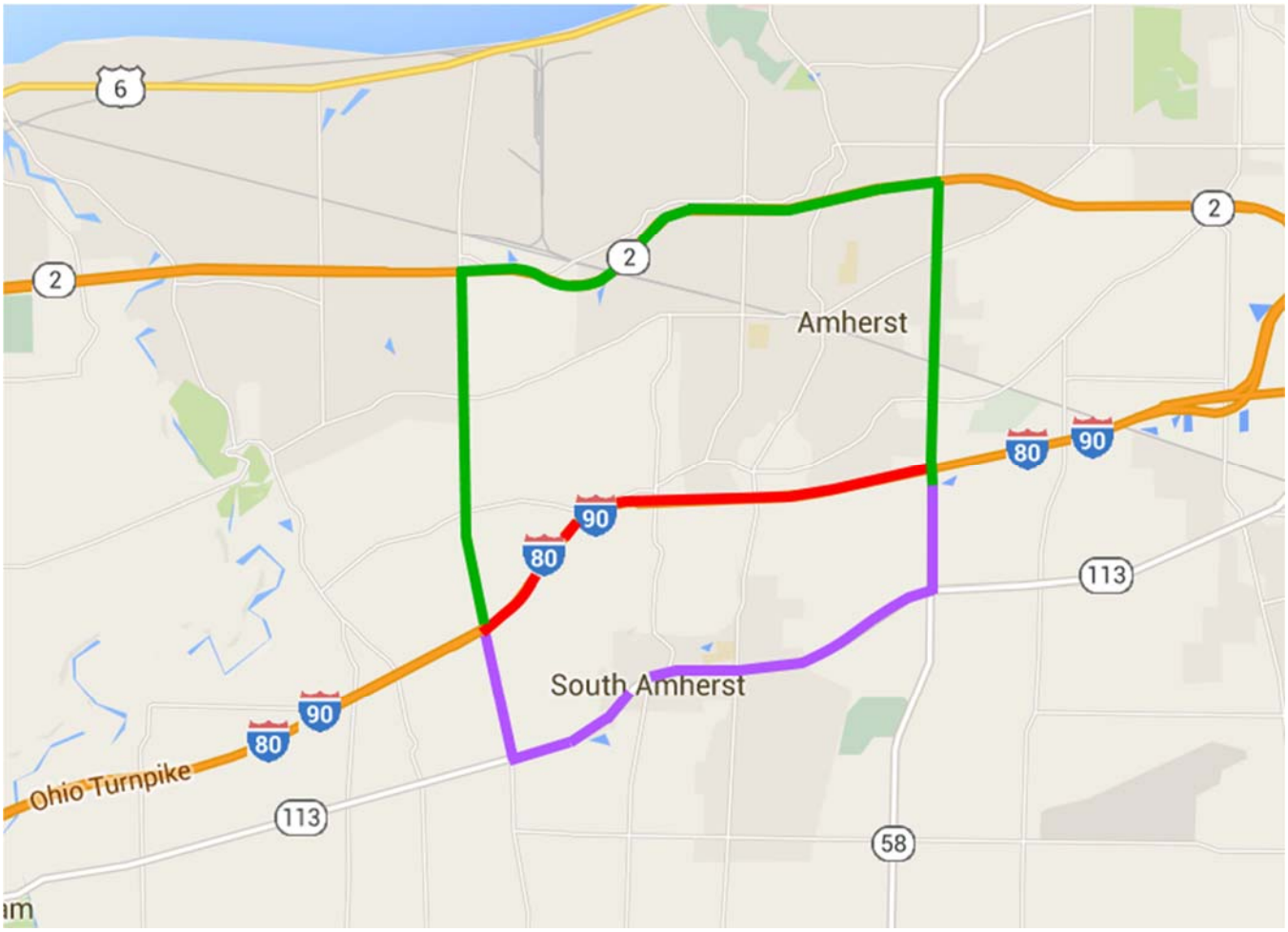

Closed section
Primary Diversion Route
Alternate Diversion Route

Diversion Turn-By-Turn Directions

Primary Diversion Route

- Exit **Ohio Turnpike (I-80/I-90) West** at **Toll Plaza 140** to **SR 58 North** (1.9 mi.)
- Turn **Left** onto **SR 2 West** (3.9 mi.)
- Exit onto **Baumhart Road South** (2.4 mi.)
- Destination **Ohio Turnpike Toll Plaza 135 (I-80/I-90) West** is on the **Right**

Alternate Diversion Route

- Exit **Ohio Turnpike (I-80/I-90) West** at **Toll Plaza 140** to **SR 58 South** (0.7 mi.)
- Turn **Right** onto **SR 113 West** (3.7 mi.)
- Turn **Right** onto **Baumhart Road North** (1.2 mi.)
- Destination **Ohio Turnpike Toll Plaza 135 (I-80/I-90) West** is on the **Left**

Diversion Notes

- Close Ohio Turnpike (I-80/I-90) Westbound at Toll Plaza 140 exit ramp.
- LCVs cannot use diversion route. Depending on the estimated duration of closure LCVs can wait in place or U-turn at Toll Plaza 140. Check with Toll Plaza to make sure space is available to U-turn an LCV.
- If either Toll Plaza is unstaffed then consider staffing during diversion to reduce traffic queue / wait times.
- Diversion route should be driven to make sure there are no obstructions, weather related issues, local detours, etc.
- During a prolonged closure or major incident the County EMA may be able to provide water, blankets, gasoline, food, etc. for entrapped motorists.
- The County EMA may be able to provide four wheelers, generators, PCMBs, power tools, etc. to help manage and/or clear the incident area.

Ramp Closures

- If incident is after Toll Plaza 140 Westbound entrance ramp then close Toll Plaza 140 Westbound entrance ramp.
- If incident is after Middle Ridge Service Plaza (milepost 139.5) entrance ramp then close Service Plaza entrance ramp.
- Depending on duration of closure consider allowing passenger vehicles trapped at the Service Plaza to use the Service Plaza Access Gate diversion.

Emergency Closure Notification List

Jurisdiction	Notes
Highway Patrol	OSHP Turnpike Operations
ODOT District	District 3
ODOT TMC	Central Office - Columbus
City/Village	Amherst PD *(only notify if Primary Diversion is in effect)*
	Village of South Amherst PD *(only notify if Alternate Diversion is in effect)*
County EMA	Lorain County EMA
County Sheriff	Lorain County Sheriff
Township	N/A

Refer to Appendix B for contact information

PCMB Location / Message

The Communications Center will implement the following message on the PCMB prior to the Toll Plaza upstream of the closure point.

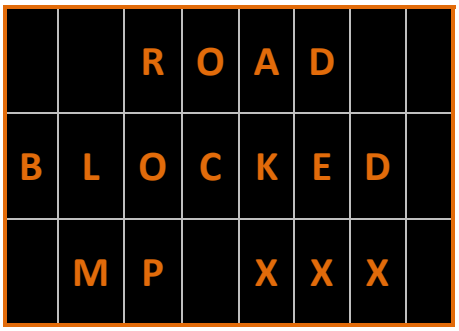

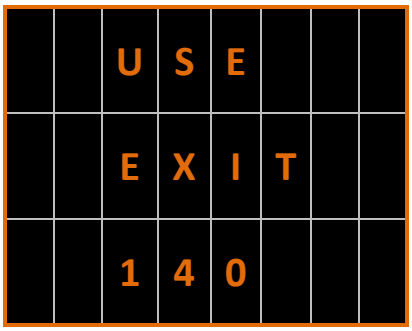

If available, the Communications Center will implement the following message on a PCMB prior to the one above. (Note: The recommended Toll Plaza number may be adjusted based on location of this PCMB.)



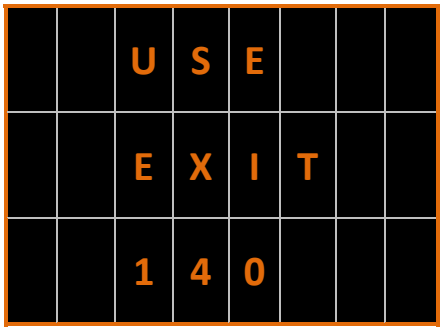

Ohio Turnpike closed between

Toll Plaza **140** **(milepost 140.6)**

and

Toll Plaza **145** **(milepost 145.5)**

General Play Information

	Toll Plaza	Intersecting Route
From	140	SR 58
To	145	SR 57

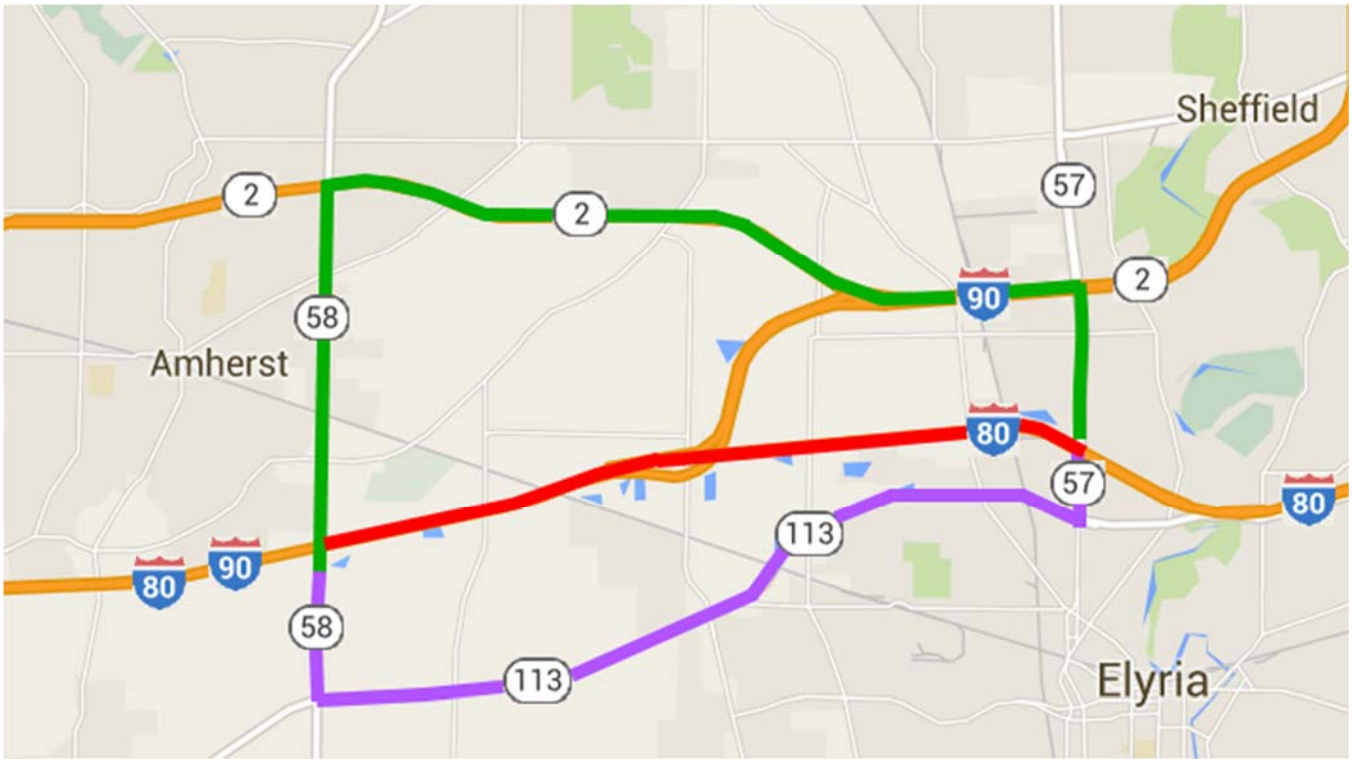

Closed section
Primary Diversion Route
Alternate Diversion Route

Diversion Turn-By-Turn Directions

Primary Diversion Route

- Exit **Ohio Turnpike (I-80/I-90) East** at **Toll Plaza 140** to **SR 58 North** (1.8 mi.)
- Turn **Right** onto **SR 2 East** (3.8 mi.)
- **Merge** onto **I-90 East / SR 2 East** (0.9 mi.)
- Take **Exit 145A** to **SR 57 South** (0.2 mi.)
- Turn **Right** onto **SR 57 South** (0.4 mi.)
- Destination **Ohio Turnpike Toll Plaza 145 (I-80) East** is on the **Right**

Alternate Diversion Route

- Exit **Ohio Turnpike (I-80/I-90) East** at **Toll Plaza 140** to **SR 58 South** (0.6 mi.)
- Turn **Left** onto **SR 113 East** (5.9 mi.)
- Turn **Left** onto **SR 57 North** (0.4 mi.)
- Destination **Ohio Turnpike Toll Plaza 145 (I-80) East** is on the **Right**

Diversion Notes

- Close Ohio Turnpike (I-80/I-90) Eastbound at Toll Plaza 140 exit ramp.
- LCVs cannot use diversion route. Depending on the estimated duration of closure LCVs can wait in place or U-turn at Toll Plaza 140. Check with Toll Plaza to make sure space is available to U-turn an LCV.
- If either Toll Plaza is unstaffed then consider staffing during diversion to reduce traffic queue / wait times.
- Diversion route should be driven to make sure there are no obstructions, weather related issues, local detours, etc.
- During a prolonged closure or major incident the County EMA may be able to provide water, blankets, gasoline, food, etc. for entrapped motorists.
- The County EMA may be able to provide four wheelers, generators, PCMBs, power tools, etc. to help manage and/or clear the incident area.

Ramp Closures

- If incident is after Toll Plaza 140 Eastbound entrance ramp then close Toll Plaza 140 Eastbound entrance ramp.

Emergency Closure Notification List

Jurisdiction	Notes
Highway Patrol	OSHP Turnpike Operations
ODOT District	District 3
ODOT TMC	Central Office - Columbus
City/Village	Amherst PD *(only notify if Primary Diversion is in effect)*
	Elyria PD
County EMA	Lorain County EMA
County Sheriff	Lorain County Sheriff
Township	N/A

Refer to Appendix B for contact information

PCMB Location / Message

The Communications Center will implement the following message on the PCMB prior to the Toll Plaza upstream of the closure point.

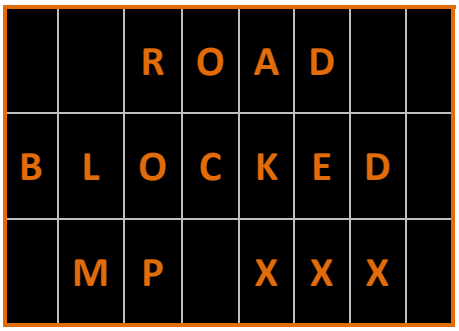

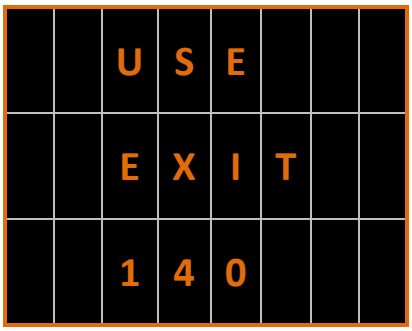

If available, the Communications Center will implement the following message on a PCMB prior to the one above. (Note: The recommended Toll Plaza number may be adjusted based on location of this PCMB.)



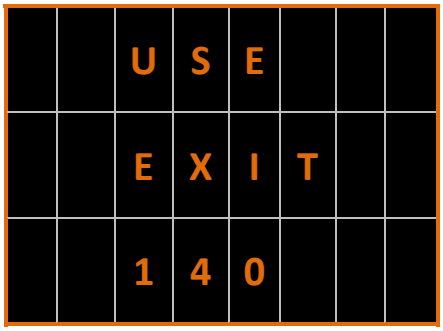

General Play Information

	Toll Plaza	Intersecting Route
From	145	SR 57
To	140	SR 58

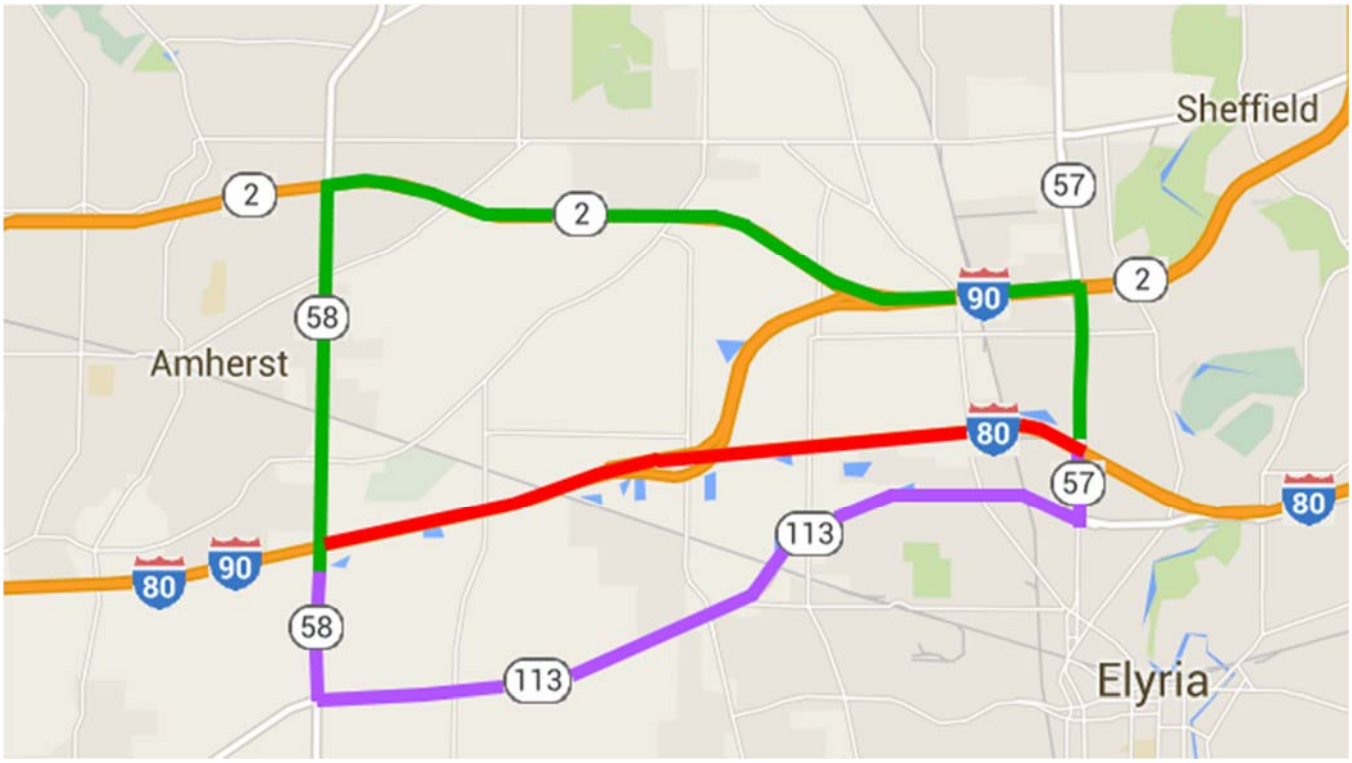

Closed section
Primary Diversion Route
Alternate Diversion Route

Diversion Turn-By-Turn Directions

Primary Diversion Route

- Exit **Ohio Turnpike (I-80) West** at **Toll Plaza 145** to **SR 57 North** (0.6 mi.)
- Turn **Left** onto **I-90 West / SR 2 West** (1.2 mi.)
- **Merge** onto **SR 2 West** (3.5 mi.)
- Take **Exit** to **SR 58 South** (0.2 mi.)
- Turn **Left** onto **SR 58 South** (2.7 mi.)
- Destination **Ohio Turnpike Toll Plaza 140 (I-80/I-90) West** is on the **Left**

Alternate Diversion Route

- Exit **Ohio Turnpike (I-80) West** at **Toll Plaza 145** to **SR 57 South** (0.4 mi.)
- Turn **Right** onto **SR 113 West** (5.9 mi.)
- Turn **Right** onto **SR 58 North** (0.6 mi.)
- Destination **Ohio Turnpike Toll Plaza 140 (I-80/I-90) West** is on the **Right**

Diversion Notes

- Close Ohio Turnpike (I-80) Westbound at Toll Plaza 145 exit ramp.
- LCVs cannot use diversion route. Depending on the estimated duration of closure LCVs can wait in place or U-turn at Toll Plaza 145. Check with Toll Plaza to make sure space is available to U-turn an LCV.
- If either Toll Plaza is unstaffed then consider staffing during diversion to reduce traffic queue / wait times.
- Diversion route should be driven to make sure there are no obstructions, weather related issues, local detours, etc.
- During a prolonged closure or major incident the County EMA may be able to provide water, blankets, gasoline, food, etc. for entrapped motorists.
- The County EMA may be able to provide four wheelers, generators, PCMBs, power tools, etc. to help manage and/or clear the incident area.

Ramp Closures

- If incident is after Toll Plaza 145 Westbound entrance ramp then close Toll Plaza 145 Westbound entrance ramp.

Emergency Closure Notification List

Jurisdiction	Notes
Highway Patrol	OSHP Turnpike Operations
ODOT District	District 3
ODOT TMC	Central Office - Columbus
City/Village	Amherst PD *(only notify if Primary Diversion is in effect)*
	Elyria PD
County EMA	Lorain County EMA
County Sheriff	Lorain County Sheriff
Township	N/A

Refer to Appendix B for contact information

PCMB Location / Message

The Communications Center will implement the following message on the PCMB prior to the Toll Plaza upstream of the closure point.

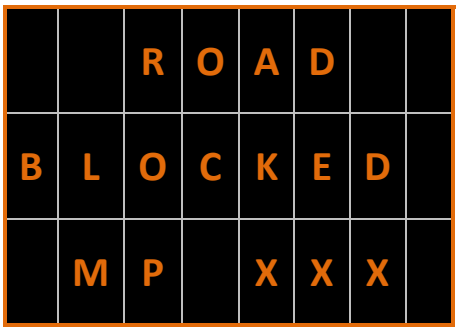

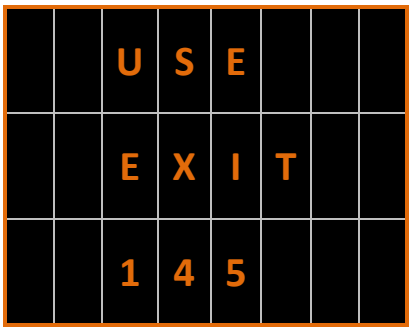

If available, the Communications Center will implement the following message on a PCMB prior to the one above. (Note: The recommended Toll Plaza number may be adjusted based on location of this PCMB.)



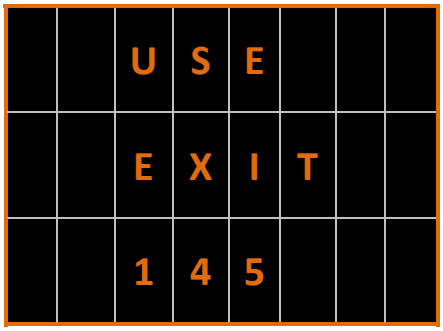

Ohio Turnpike closed between

Toll Plaza **145** **(milepost 145.5)**

and

Toll Plaza **142** **(milepost 142.8)**

WESTBOUND ONLY

General Play Information

	Toll Plaza	Intersecting Route
From	145	SR 57
To	142	I-90 / SR 2

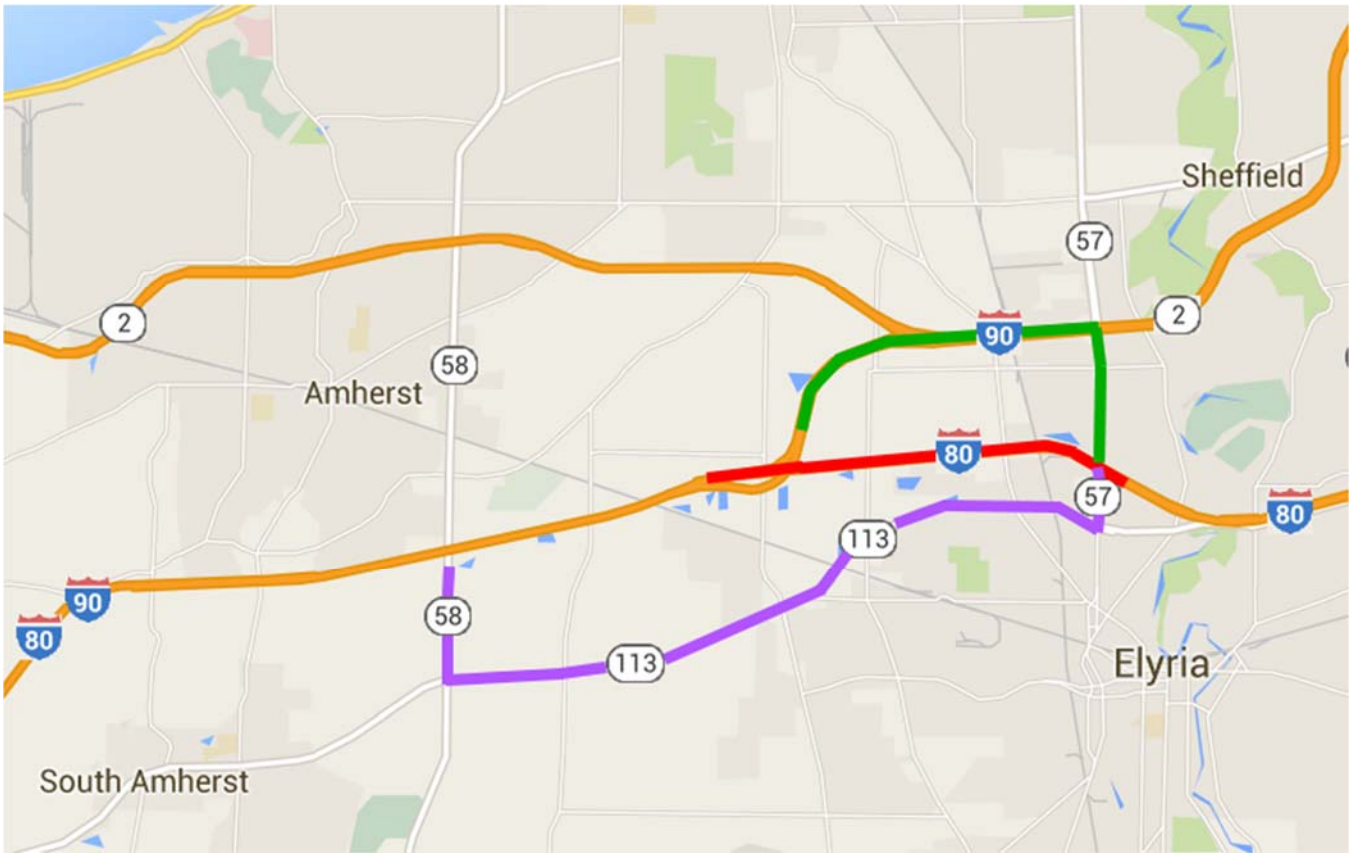

Closed section
Primary Diversion Route
Alternate Diversion Route

Diversion Turn-By-Turn Directions

Primary Diversion Route

- Exit **Ohio Turnpike (I-80) West** at **Toll Plaza 145** to **SR 57 North** (0.6 mi.)
- Turn **Left** onto **I-90 West / SR 2 West** (1.2 mi.)
- Take **Exit** to **I-80 West / I-90 West / Ohio Turnpike** (1.4 mi.)
- Destination **Ohio Turnpike Toll Plaza 142 (I-80/I-90) West** is **Straight** ahead

Alternate Diversion Route **(Note: Toll Plaza 145 to Toll Plaza 140)**

- Exit **Ohio Turnpike (I-80) West** at **Toll Plaza 145** to **SR 57 South** (0.4 mi.)
- Turn **Right** onto **SR 113 West** (5.9 mi.)
- Turn **Right** onto **SR 58 North** (0.6 mi.)
- Destination **Ohio Turnpike Toll Plaza 140 (I-80/I-90) West** is on the **Right**

Diversion Notes

- Close Ohio Turnpike (I-80) Westbound at Toll Plaza 145 exit ramp.
- LCVs cannot use diversion route. Depending on the estimated duration of closure LCVs can wait in place or U-turn at Toll Plaza 145. Check with Toll Plaza to make sure space is available to U-turn an LCV.
- If either Toll Plaza is unstaffed then consider staffing during diversion to reduce traffic queue / wait times.
- Diversion route should be driven to make sure there are no obstructions, weather related issues, local detours, etc.
- During a prolonged closure or major incident the County EMA may be able to provide water, blankets, gasoline, food, etc. for entrapped motorists.
- The County EMA may be able to provide four wheelers, generators, PCMBs, power tools, etc. to help manage and/or clear the incident area.

Ramp Closures

- If incident is after Toll Plaza 145 Westbound entrance ramp then close Toll Plaza 145 Westbound entrance ramp.

Emergency Closure Notification List

Jurisdiction	Notes
Highway Patrol	OSHP Turnpike Operations
ODOT District	District 3
ODOT TMC	Central Office - Columbus
City/Village	Elyria PD
County EMA	Lorain County EMA
County Sheriff	Lorain County Sheriff
Township	N/A

Refer to Appendix B for contact information

PCMB Location / Message

The Communications Center will implement the following message on the PCMB prior to the Toll Plaza upstream of the closure point.



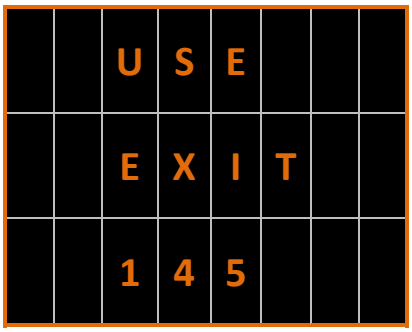

If available, the Communications Center will implement the following message on a PCMB prior to the one above. (Note: The recommended Toll Plaza number may be adjusted based on location of this PCMB.)



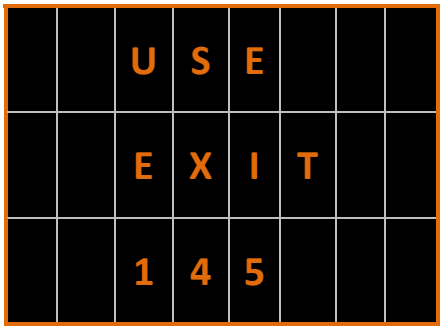

Ohio Turnpike closed between

Toll Plaza **151** **(milepost 151.8)**

and

Toll Plaza **145** **(milepost 145.5)**

WESTBOUND ONLY

General Play Information

	Toll Plaza	Intersecting Route
From	151	I-480
To	145	SR 57

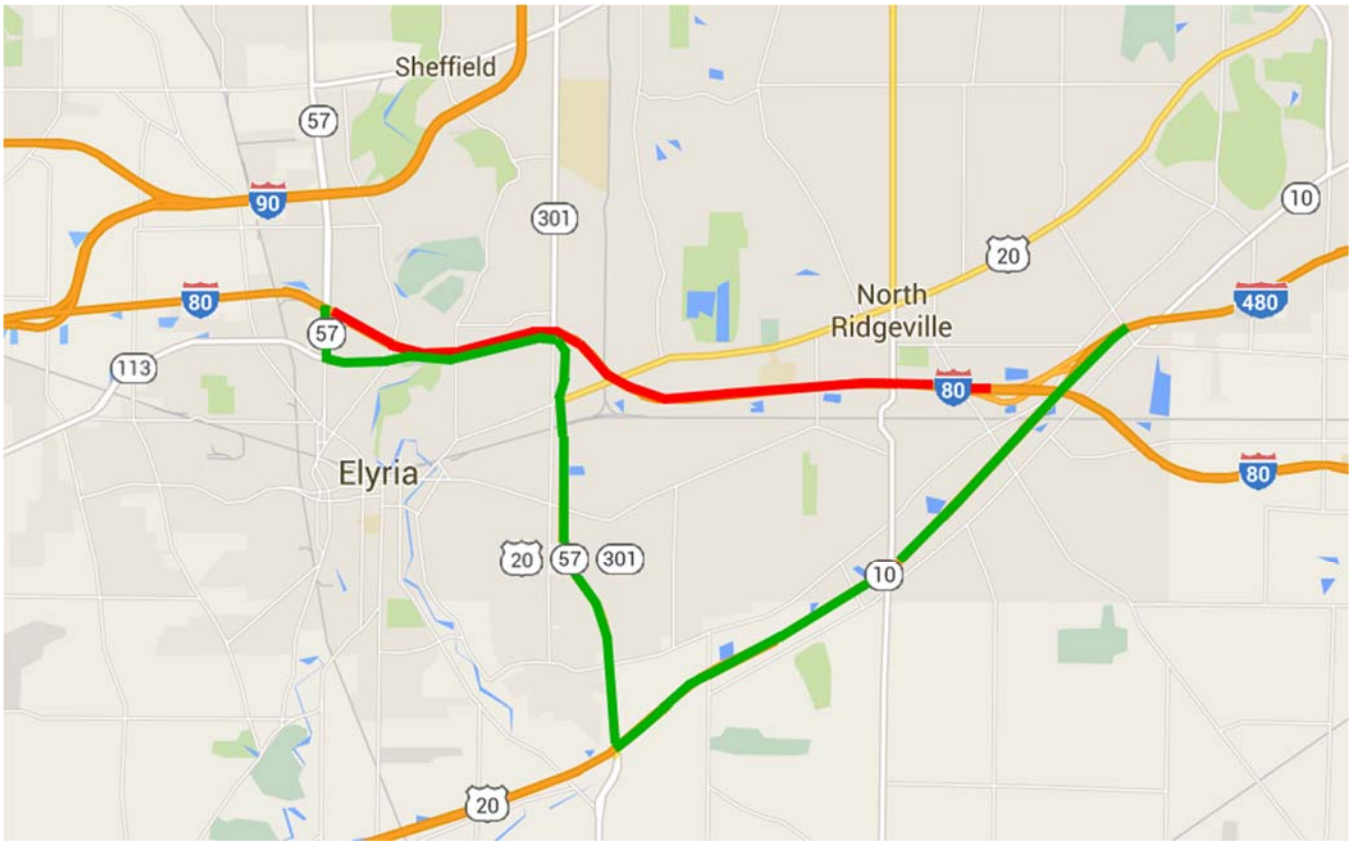

Closed section
Primary Diversion Route
Alternate Diversion Route

Diversion Turn-By-Turn Directions

Primary Diversion Route

- Close **Ohio Turnpike (I-80) West** at **Toll Plaza 151**
- Traffic should **Continue** to **SR 10 West** (5.5 mi.)
- Take **Exit** to **US 20 East / SR 57 North / SR 301 North** (5.9 mi.)
- Turn **Right** on **SR 57 North / Lorain Blvd** (1.6 mi.)
- Destination **Ohio Turnpike Toll Plaza 145 (I-80/I-90) West** is on the **Right**

Diversion Notes

- Close Ohio Turnpike (I-80) Westbound at Toll Plaza 145 exit ramp.
- LCVs cannot use diversion route. Depending on the estimated duration of closure LCVs can wait in place or U-turn at Toll Plaza 145. Check with Toll Plaza to make sure space is available to U-turn an LCV.
- If either Toll Plaza is unstaffed then consider staffing during diversion to reduce traffic queue / wait times.
- Diversion route should be driven to make sure there are no obstructions, weather related issues, local detours, etc.
- During a prolonged closure or major incident the County EMA may be able to provide water, blankets, gasoline, food, etc. for entrapped motorists.
- The County EMA may be able to provide four wheelers, generators, PCMBs, power tools, etc. to help manage and/or clear the incident area.

Ramp Closures

- If incident is after Toll Plaza 145 Westbound entrance ramp then close Toll Plaza 145 Westbound entrance ramp.

Emergency Closure Notification List

Jurisdiction	Notes
Highway Patrol	OSHP Turnpike Operations
ODOT District	District 3
ODOT TMC	Central Office - Columbus
City/Village	Elyria PD
County EMA	Lorain County EMA
County Sheriff	Lorain County Sheriff
Township	N/A

Refer to Appendix B for contact information

PCMB Location / Message

The Communications Center will implement the following message on the PCMB prior to the Toll Plaza upstream of the closure point.



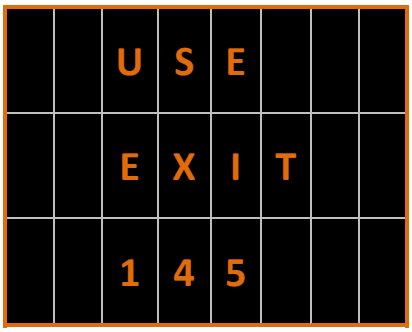

If available, the Communications Center will implement the following message on a PCMB prior to the one above. (Note: The recommended Toll Plaza number may be adjusted based on location of this PCMB.)



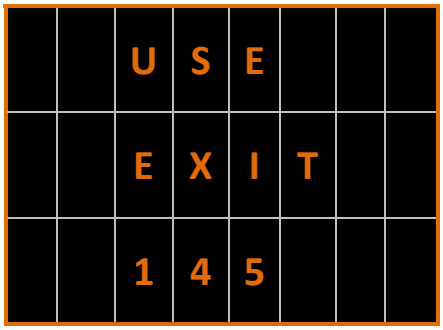

Ohio Turnpike closed between

Toll Plaza **145** **(milepost 145.5)**

and

Toll Plaza **152** **(milepost 152.2)**

General Play Information

	Toll Plaza	Intersecting Route
From	145	SR 57
To	152	Lorain Road

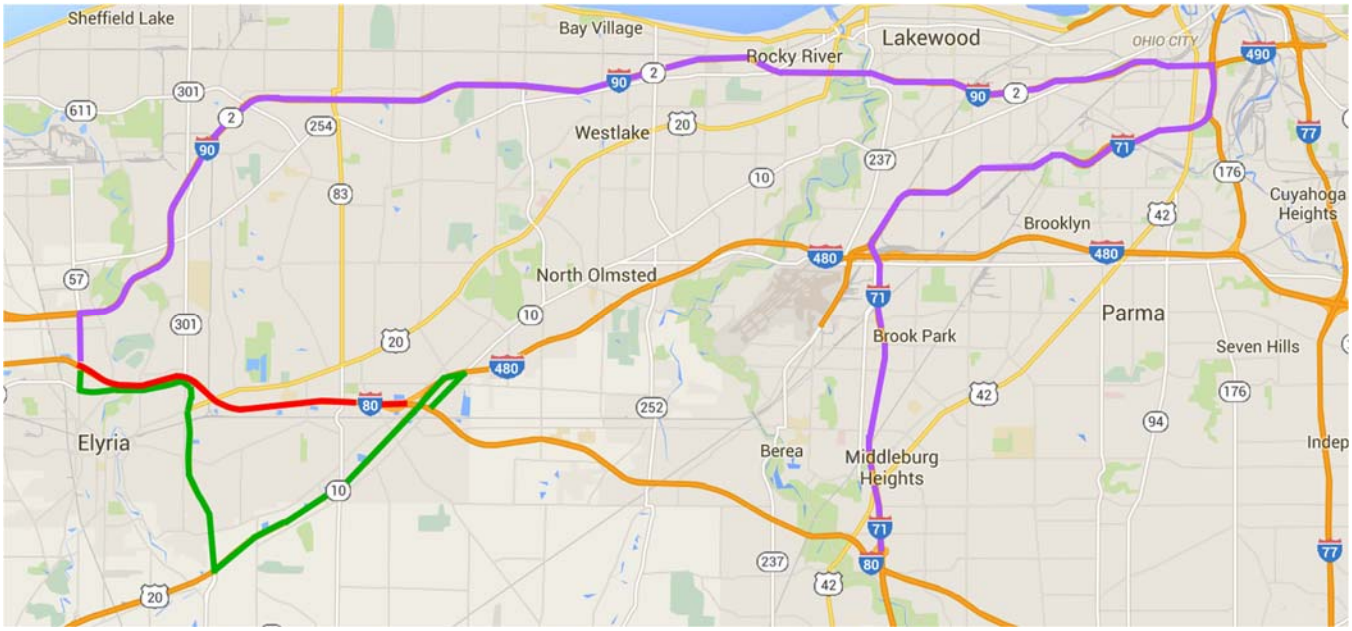

Closed section
Primary Diversion Route
Alternate Diversion Route

Diversion Turn-By-Turn Directions

Primary Diversion Route

- Exit **Ohio Turnpike (I-80) East** at **Toll Plaza 145** to **SR 57 South** (0.3 mi.)
- Turn **Left** onto **SR 57 South / SR 113 East** (2.7 mi.)
- Continue onto **SR 57 South / US 20 South** (3.3 mi.)
- Turn **Left** onto **SR 10 East** (5.8 mi.)
- Continue onto **I-480 East / SR 10 East** (0.6 mi.)
- Take **Exit 2** to **Lorain Road** (0.3 mi.)
- Turn **Left** onto **Lorain Road** (0.6 mi.)
- Destination **Ohio Turnpike Toll Plaza 152 (I-80) East** is on the **Right**

Alternate Diversion Route **(Note: Toll Plaza 145 to Toll Plaza 161)**

- Exit **Ohio Turnpike (I-80) East** at **Toll Plaza 145** to **SR 57 North** (0.7 mi.)
- Turn **Right** onto **I-90 East / SR 2 East** (24.6 mi.)
- Take **Exit 170B** to **I-71 South / SR 176 South** (0.2 mi.)
- Keep **Left** for **I-71 South**
- Continue on **I-71 South** (14.2 mi.)
- Take **Exit 233** to **Ohio Turnpike Toll Plaza 161 (I-80) East**

Diversion Notes

- Close Ohio Turnpike (I-80) Eastbound at Toll Plaza 145 exit ramp.
- LCVs cannot use diversion route. Depending on the estimated duration of closure LCVs can wait in place or U-turn at Toll Plaza 145. Check with Toll Plaza to make sure space is available to U-turn an LCV.
- If either Toll Plaza is unstaffed then consider staffing during diversion to reduce traffic queue / wait times.
- Diversion route should be driven to make sure there are no obstructions, weather related issues, local detours, etc.
- During a prolonged closure or major incident the County EMA may be able to provide water, blankets, gasoline, food, etc. for entrapped motorists.
- The County EMA may be able to provide four wheelers, generators, PCMBs, power tools, etc. to help manage and/or clear the incident area.

Ramp Closures

- If incident is after Toll Plaza 145 Eastbound entrance ramp then close Toll Plaza 145 Eastbound entrance ramp.

Emergency Closure Notification List

Jurisdiction	Notes
Highway Patrol	OSHP Turnpike Operations
ODOT District	District 3
	District 12
ODOT TMC	Central Office - Columbus
City/Village	Elyria PD
	North Ridgeville PD *(only notify if Primary Diversion is in effect)*
County EMA	Lorain County EMA
	Cuyahoga County EMA *(only notify if Alternate Diversion is in effect)*
County Sheriff	Lorain County Sheriff
Township	N/A

Refer to Appendix B for contact information

PCMB Location / Message

The Communications Center will implement the following message on the PCMB prior to the Toll Plaza upstream of the closure point.

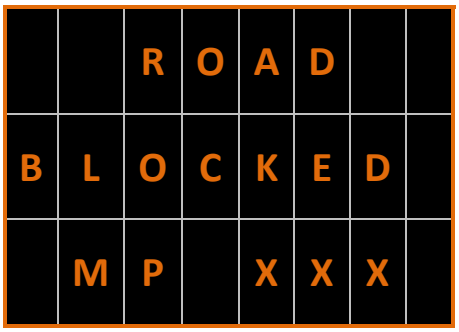

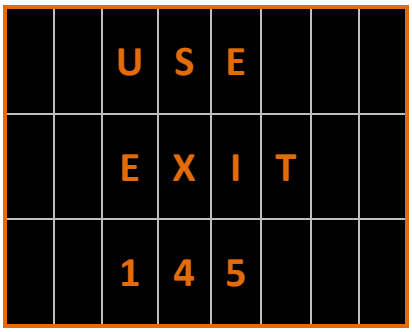

If available, the Communications Center will implement the following message on a PCMB prior to the one above. (Note: The recommended Toll Plaza number may be adjusted based on location of this PCMB.)



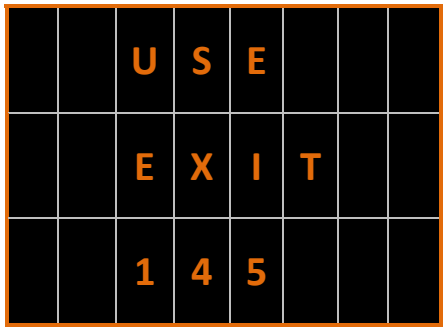

General Play Information

	Toll Plaza	Intersecting Route
From	152	Lorain Road
To	145	SR 57

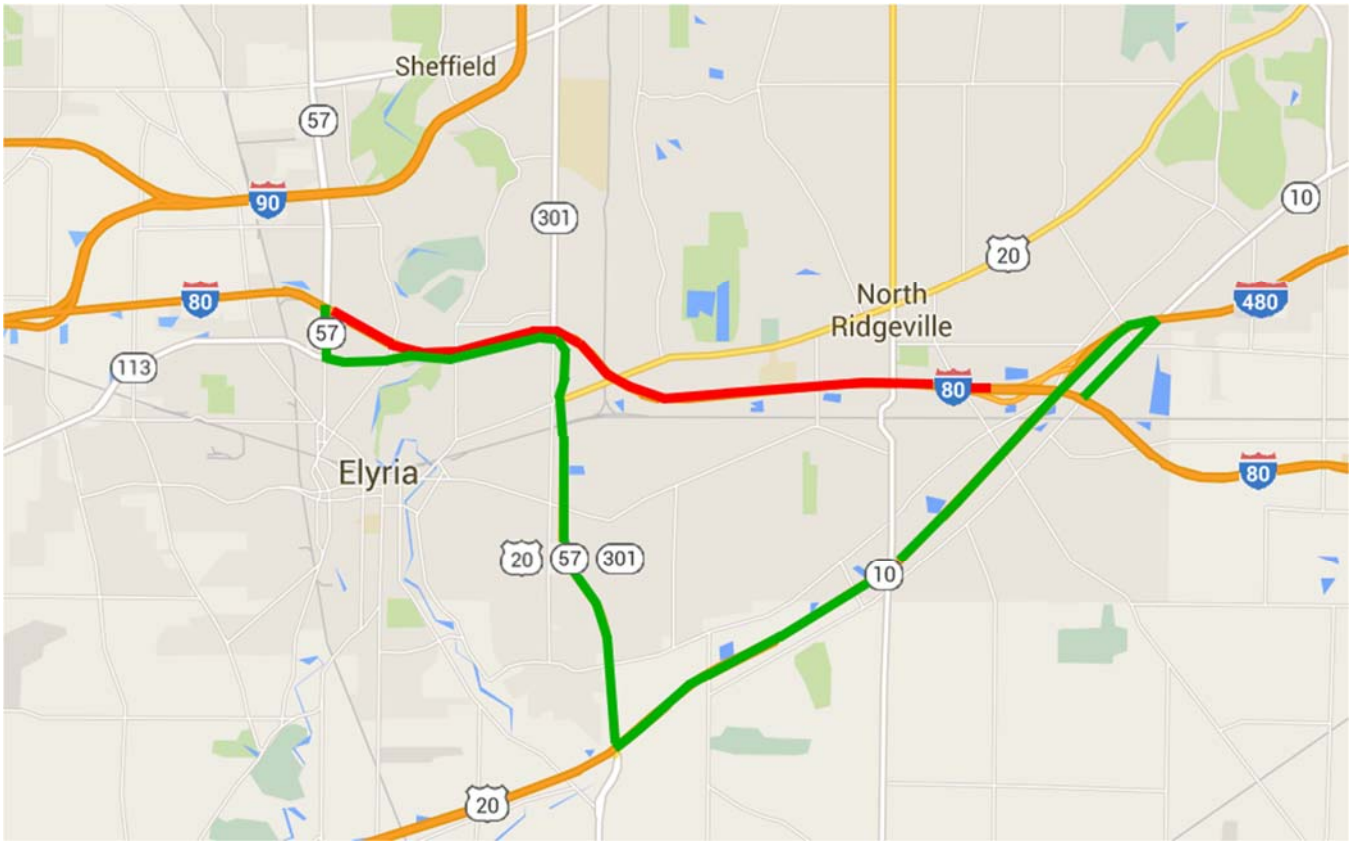

Closed section
Primary Diversion Route
Alternate Diversion Route

Diversion Turn-By-Turn Directions

Primary Diversion Route

- Exit **Ohio Turnpike (I-80) West** at **Toll Plaza 152** to **Lorain Road East** (0.6mi.)
- Turn **Left** onto **SR 10 West** (5.5 mi.)
- Take **Exit** to **US 20 East / SR 57 North / SR 301 North** (5.9 mi.)
- Turn **Right** on **SR 57 North / Lorain Blvd** (1.6 mi.)
- Destination **Ohio Turnpike Toll Plaza 145 (I-80/I-90) West** is on the **Right**

Diversion Notes

- Close Ohio Turnpike (I-80) Westbound at Toll Plaza 152 exit ramp.
- LCVs cannot use diversion route. Depending on the estimated duration of closure LCVs can wait in place or U-turn at Toll Plaza 152. Check with Toll Plaza to make sure space is available to U-turn an LCV.
- If either Toll Plaza is unstaffed then consider staffing during diversion to reduce traffic queue / wait times.
- Diversion route should be driven to make sure there are no obstructions, weather related issues, local detours, etc.
- During a prolonged closure or major incident the County EMA may be able to provide water, blankets, gasoline, food, etc. for entrapped motorists.
- The County EMA may be able to provide four wheelers, generators, PCMBs, power tools, etc. to help manage and/or clear the incident area.

Ramp Closures

- If incident is after Toll Plaza 152 Westbound entrance ramp then close Toll Plaza 152 Westbound entrance ramp.

Emergency Closure Notification List

Jurisdiction	Notes
Highway Patrol	OSHP Turnpike Operations
ODOT District	District 3
	District 12
ODOT TMC	Central Office - Columbus
City/Village	Elyria PD
	North Ridgeville PD *(only notify if Primary Diversion is in effect)*
County EMA	Lorain County EMA
County Sheriff	Lorain County Sheriff
Township	N/A

Refer to Appendix B for contact information

PCMB Location / Message

The Communications Center will implement the following message on the PCMB prior to the Toll Plaza upstream of the closure point.

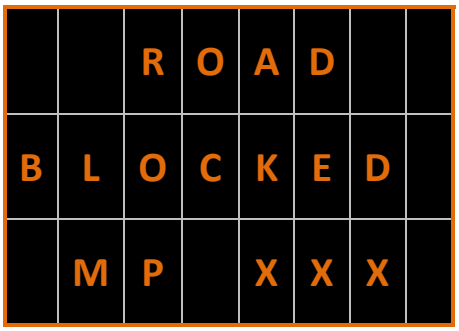

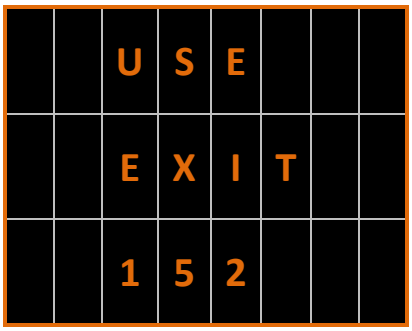

If available, the Communications Center will implement the following message on a PCMB prior to the one above. (Note: The recommended Toll Plaza number may be adjusted based on location of this PCMB.)



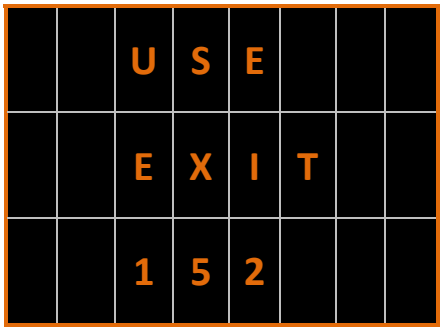

Ohio Turnpike closed between

Toll Plaza **152** **(milepost 152.2)**

and

Toll Plaza **161** **(milepost 161.8)**

General Play Information

	Toll Plaza	Intersecting Route
From	152	Lorain Road
To	161	I-71

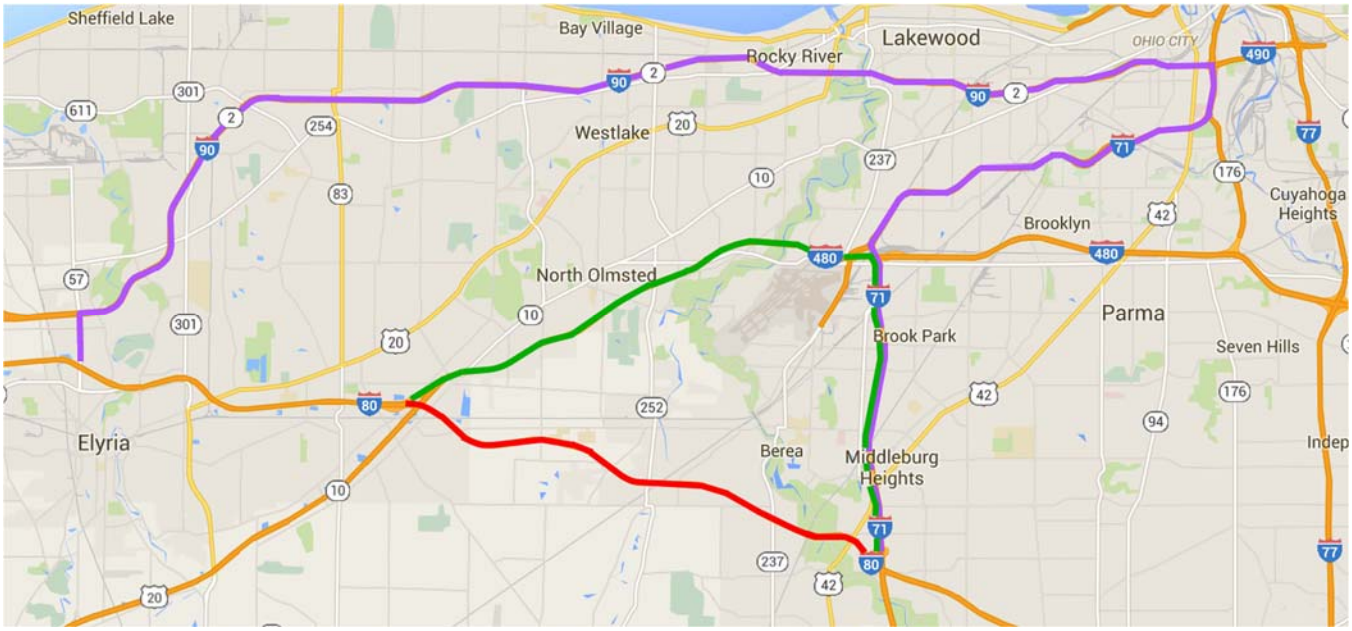

Closed section
Primary Diversion Route
Alternate Diversion Route

Diversion Turn-By-Turn Directions

Primary Diversion Route

- Exit **Ohio Turnpike (I-80) East** at **Toll Plaza 152** to **SR 10 East** (2.4 mi.)
- Continue onto **I-480 East** (8.2 mi.)
- Take **Exit 11** to **I-71 South** (1.1 mi.)
- **Merge** onto **I-71 South** (5.4 mi.)
- Take **Exit 233** to **Ohio Turnpike Toll Plaza 161 (I-80) East**

Alternate Diversion Route **(Note: Toll Plaza 145 to Toll Plaza 161)**

- Exit **Ohio Turnpike (I-80) East** at **Toll Plaza 145** to **SR 57 North** (0.7 mi.)
- Turn **Right** onto **I-90 East / SR 2 East** (24.6 mi.)
- Take **Exit 170B** to **I-71 South / SR 176 South** (0.2 mi.)
- Keep **Left** for **I-71 South**
- Continue on **I-71 South** (14.2 mi.)
- Take **Exit 233** to **Ohio Turnpike Toll Plaza 161 (I-80) East**

Diversion Notes

- Close Ohio Turnpike (I-80) Eastbound at Toll Plaza 152 exit ramp.
- LCVs cannot use diversion route. Depending on the estimated duration of closure LCVs can wait in place or U-turn at Toll Plaza 152. Check with Toll Plaza to make sure space is available to U-turn an LCV.
- If either Toll Plaza is unstaffed then consider staffing during diversion to reduce traffic queue / wait times.
- Diversion route should be driven to make sure there are no obstructions, weather related issues, local detours, etc.
- During a prolonged closure or major incident the County EMA may be able to provide water, blankets, gasoline, food, etc. for entrapped motorists.
- The County EMA may be able to provide four wheelers, generators, PCMBs, power tools, etc. to help manage and/or clear the incident area.

Ramp Closures

- If incident is after Toll Plaza 152 Eastbound entrance ramp then close Toll Plaza 152 Eastbound entrance ramp.

Emergency Closure Notification List

Jurisdiction	Notes
Highway Patrol	OSHP Turnpike Operations
ODOT District	District 3
	District 12
ODOT TMC	Central Office - Columbus
City/Village	Elyria PD *(only notify if Alternate Diversion is in effect)*
	North Ridgeville PD *(only notify if Primary Diversion is in effect)*
County EMA	Lorain County EMA
	Cuyahoga County EMA
County Sheriff	Lorain County Sheriff
Township	N/A

Refer to Appendix B for contact information

PCMB Location / Message

The Communications Center will implement the following message on the PCMB prior to the Toll Plaza upstream of the closure point.

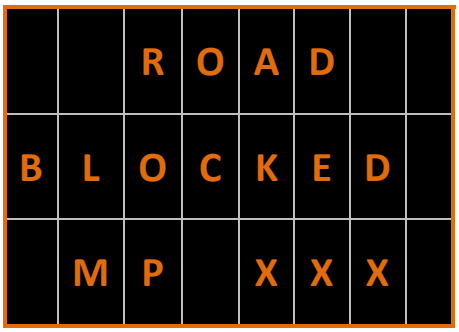

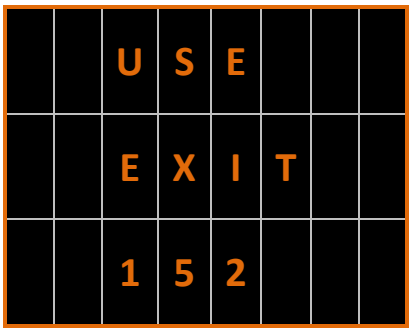

If available, the Communications Center will implement the following message on a PCMB prior to the one above. (Note: The recommended Toll Plaza number may be adjusted based on location of this PCMB.)



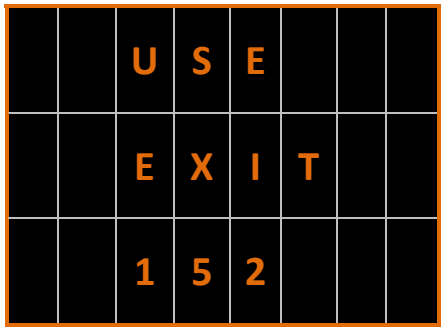

General Play Information

	Toll Plaza	Intersecting Route
From	161	I-71
To	152	Lorain Road

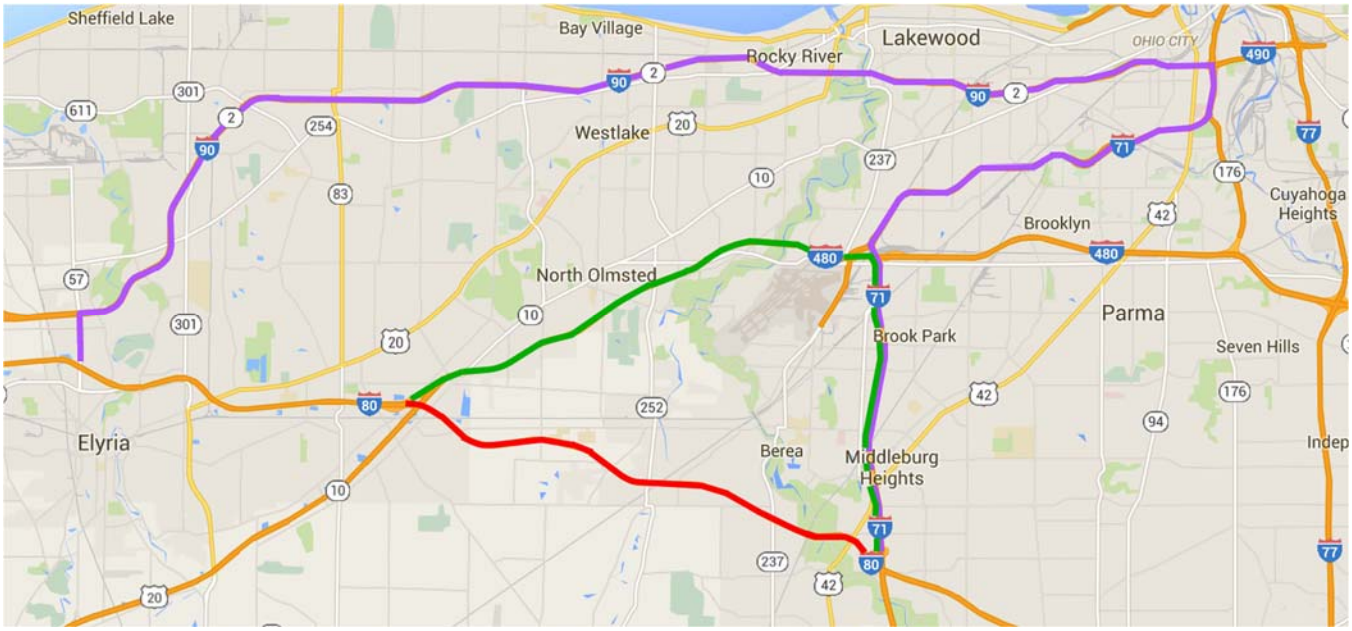

Closed section
Primary Diversion Route
Alternate Diversion Route

Diversion Turn-By-Turn Directions

Primary Diversion Route **(Note: Toll Plaza 161 to Toll Plaza 151)**

- Exit **Ohio Turnpike (I-80) West** at **Toll Plaza 161** to **I-71 North** (5.4 mi.)
- Take **Exit 238** to **I-480 West** (1.1 mi.)
- Continue onto **I-480 West** (8.2 mi.)
- Keep **Right** to **Ohio Turnpike Toll Plaza 151 (I-80) West**

Alternate Diversion Route **(Note: Toll Plaza 161 to Toll Plaza 145)**

- Exit **Ohio Turnpike (I-80) West** at **Toll Plaza 161** to **I-71 North** (14.2 mi.)
- Take **Exit** to **I-90 West / I-490 East** (0.4 mi.)
- Follow Ramp to **I-90 West** (0.2 mi.)
- **Continue** onto **I-90 West / SR 2 West** (24.6 mi.)
- Take **Exit 145A** to **SR 57 South**
- **Continue** onto **SR 57 South** (0.7 mi.)
- Destination **Ohio Turnpike Toll Plaza 145 (I-80) West** is on the **Right**

Diversion Notes

- Close Ohio Turnpike (I-80) Westbound at Toll Plaza 161 exit ramp.
- LCVs cannot use diversion route. Depending on the estimated duration of closure LCVs can wait in place or U-turn at Toll Plaza 161. Check with Toll Plaza to make sure space is available to U-turn an LCV.
- If either Toll Plaza is unstaffed then consider staffing during diversion to reduce traffic queue / wait times.
- Diversion route should be driven to make sure there are no obstructions, weather related issues, local detours, etc.
- During a prolonged closure or major incident the County EMA may be able to provide water, blankets, gasoline, food, etc. for entrapped motorists.
- The County EMA may be able to provide four wheelers, generators, PCMBs, power tools, etc. to help manage and/or clear the incident area.

Ramp Closures

- If incident is after Toll Plaza 161 Westbound entrance ramp then close Toll Plaza 161 Westbound entrance ramp.

Emergency Closure Notification List

Jurisdiction	Notes
Highway Patrol	OSHP Turnpike Operations
ODOT District	District 3
	District 12
ODOT TMC	Central Office - Columbus
City/Village	Elyria PD *(only notify if Alternate Diversion is in effect)*
	North Ridgeville PD *(only notify if Primary Diversion is in effect)*
County EMA	Lorain County EMA
	Cuyahoga County EMA
County Sheriff	Lorain County Sheriff
Township	N/A

Refer to Appendix B for contact information

PCMB Location / Message

The Communications Center will implement the following message on the PCMB prior to the Toll Plaza upstream of the closure point.

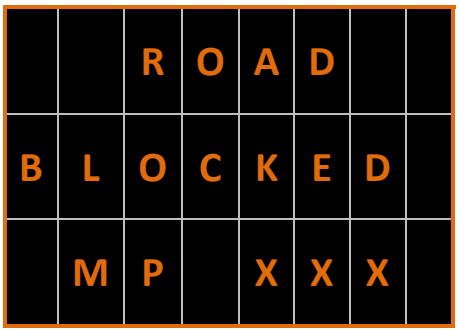

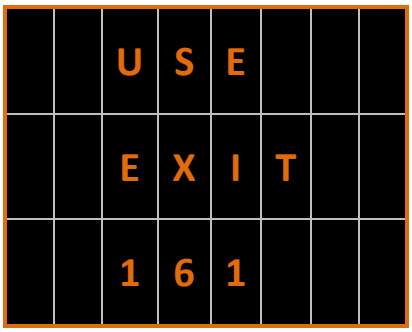

If available, the Communications Center will implement the following message on a PCMB prior to the one above. (Note: The recommended Toll Plaza number may be adjusted based on location of this PCMB.)



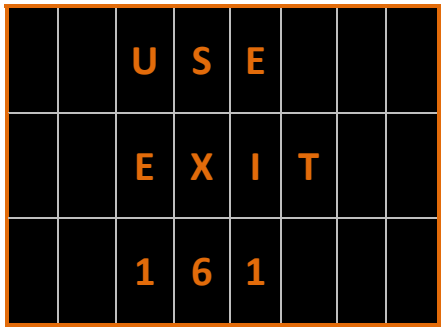

Ohio Turnpike closed between

Toll Plaza **161** **(milepost 161.8)**

and

Toll Plaza **173** **(milepost 173.2)**

General Play Information

	Toll Plaza	Intersecting Route
From	161	I-71
To	173	I-77

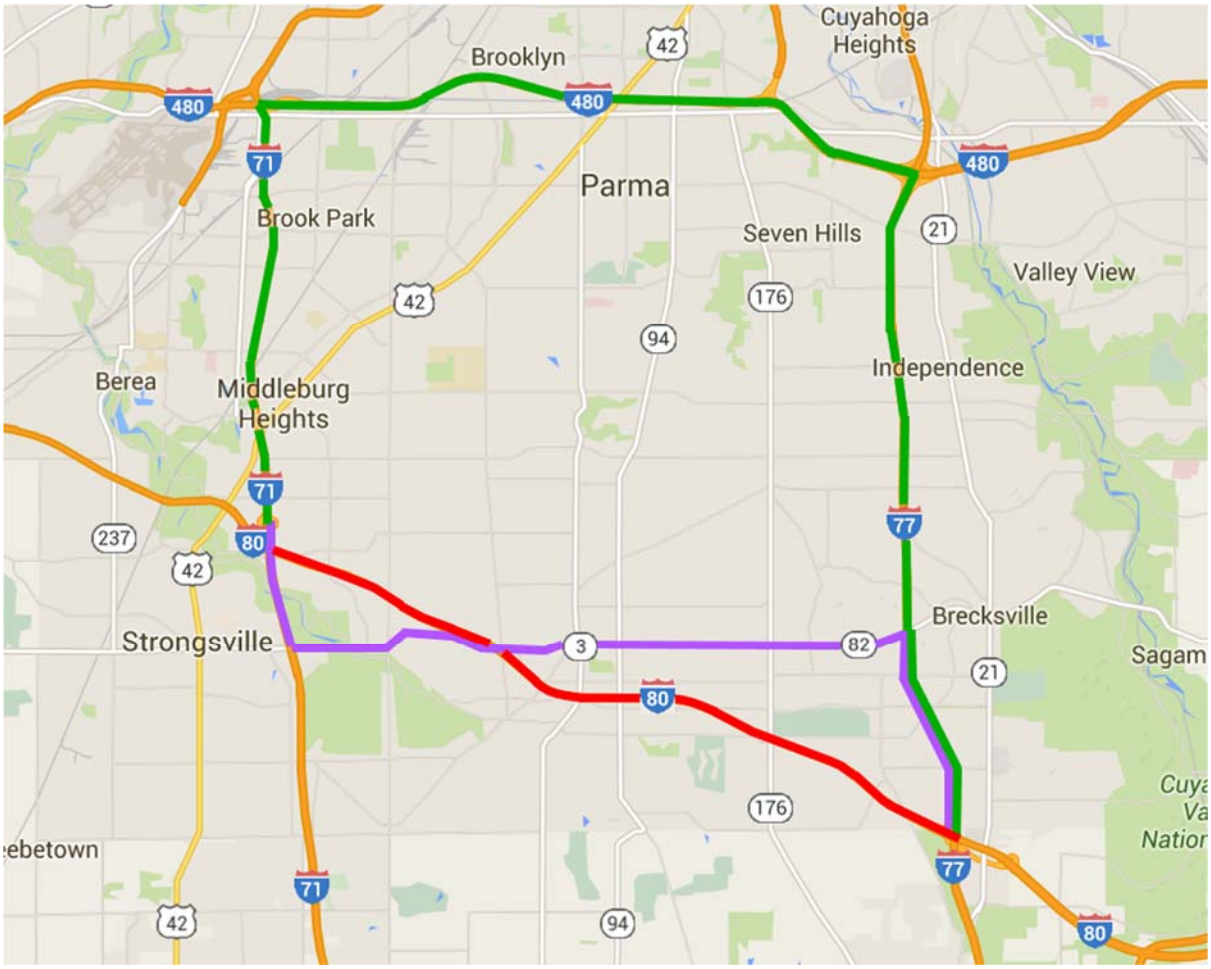

Closed section
Primary Diversion Route
Alternate Diversion Route

Diversion Turn-By-Turn Directions

Primary Diversion Route

- Exit **Ohio Turnpike (I-80) East** at **Toll Plaza 161** to **I-71 North** (5.0 mi.)
- Take **Exit 238** to **I-480 East** (0.7 mi.)
- Continue onto **I-480 East** (8.5 mi.)
- Take **Exit 20A-20B** to **I-77 South** / **Cleveland** / **Akron** (0.1 mi.)
- Take **Exit 20B** to merge onto **I-77 South / Akron** (9.0 mi.)
- Take **Exit 146** to **Ohio Turnpike Toll Plaza 173 (I-80) East**

Alternate Diversion Route

- Exit **Ohio Turnpike** at **Toll Plaza 161** to **I-71 South** (1.6 mi.)
- Take **Exit 231A** to **SR 82 East** (8.4 mi.)
- Turn **Right** onto **I-77 South** (2.6 mi.)
- Take **Exit** to **Ohio Turnpike Toll Plaza 173 (I-80) East**

Diversion Notes

- Close Ohio Turnpike (I-80) Eastbound at Toll Plaza 161 exit ramp.
- LCVs cannot use diversion route. Depending on the estimated duration of closure LCVs can wait in place or U-turn at Toll Plaza 161. Check with Toll Plaza to make sure space is available to U-turn an LCV.
- If either Toll Plaza is unstaffed then consider staffing during diversion to reduce traffic queue / wait times.
- Diversion route should be driven to make sure there are no obstructions, weather related issues, local detours, etc.
- During a prolonged closure or major incident the County EMA may be able to provide water, blankets, gasoline, food, etc. for entrapped motorists.
- The County EMA may be able to provide four wheelers, generators, PCMBs, power tools, etc. to help manage and/or clear the incident area.

Ramp Closures

- If incident is after Toll Plaza 161 Eastbound entrance ramp then close Toll Plaza 161 Eastbound entrance ramp.
- If incident is after Towpath Service Plaza (milepost 170.1) entrance ramp then close Service Plaza entrance ramp.
- Depending on duration of closure consider allowing passenger vehicles trapped at the Service Plaza to use the Service Plaza Access Gate diversion.

Emergency Closure Notification List

Jurisdiction	Notes
Highway Patrol	OSHP Turnpike Operations
ODOT District	District 12
ODOT TMC	Central Office - Columbus
City/Village	Strongsville PD *(only notify if Alternate Diversion is in effect)*
	North Royalton PD *(only notify if Alternate Diversion is in effect)*
County EMA	Cuyahoga County EMA
County Sheriff	N/A
Township	N/A

Refer to Appendix B for contact information

PCMB Location / Message

The Communications Center will implement the following message on the PCMB prior to the Toll Plaza upstream of the closure point.

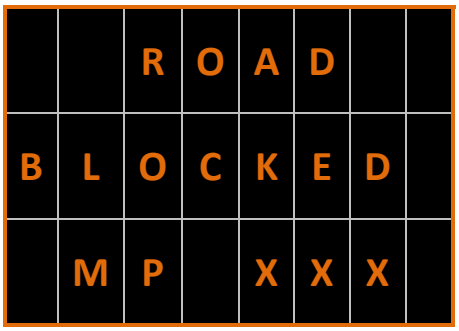

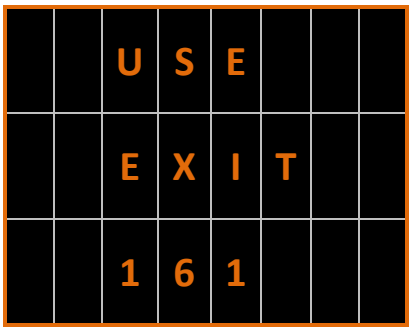

If available, the Communications Center will implement the following message on a PCMB prior to the one above. (Note: The recommended Toll Plaza number may be adjusted based on location of this PCMB.)



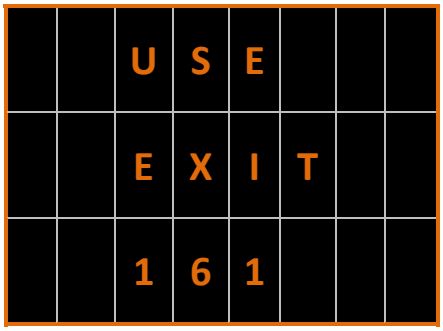

General Play Information

	Toll Plaza	Intersecting Route
From	173	I-77
To	161	I-71

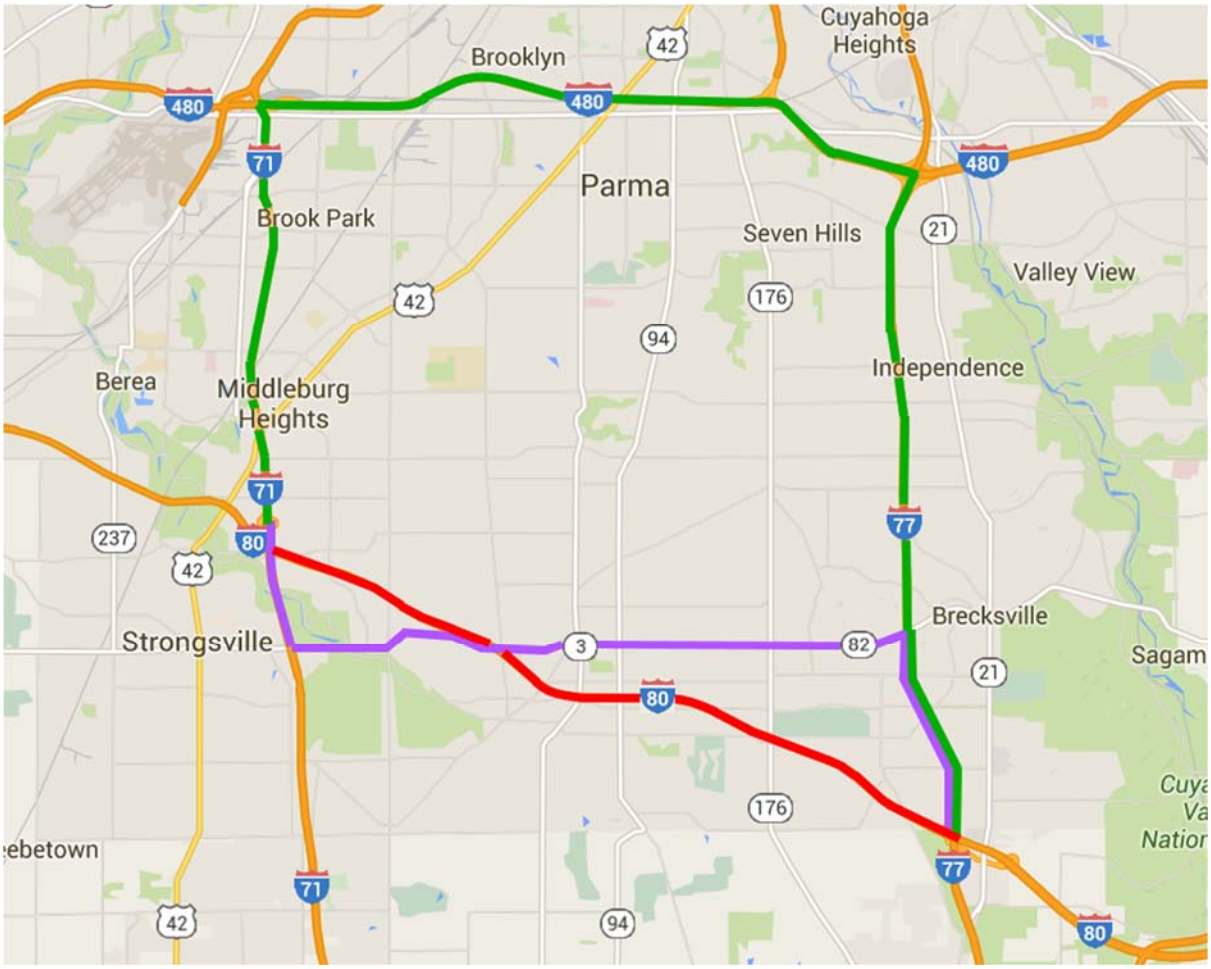

Closed section
Primary Diversion Route
Alternate Diversion Route

Diversion Turn-By-Turn Directions

Primary Diversion Route

- Exit **Ohio Turnpike (I-80) West** at **Toll Plaza 173** to **I-77 North** (9.0 mi.)
- Take **Exit 156** to **I-480 West** (8.5 mi.)
- Take **Exit 11** to **I-71 South** (5.0 mi.)
- Take **Exit 233** to **Ohio Turnpike Toll Plaza 161 (I-80) West**

Alternate Diversion Route

- Exit **Ohio Turnpike** at **Toll Plaza 173** to **I-77 North** (2.6 mi.)
- Take **Exit 149** to **SR 82**
- Turn **Left** onto **SR 82 West** (8.4 mi.)
- Turn **Right** onto **I-71 North** (1.6 mi.)
- Take **Exit 233** to **Ohio Turnpike Toll Plaza 161 (I-80) West**

Diversion Notes

- Close Ohio Turnpike (I-80) Westbound at Toll Plaza 173 exit ramp.
- LCVs cannot use diversion route. Depending on the estimated duration of closure LCVs can wait in place or U-turn at Toll Plaza 173. Check with Toll Plaza to make sure space is available to U-turn an LCV.
- If either Toll Plaza is unstaffed then consider staffing during diversion to reduce traffic queue / wait times.
- Diversion route should be driven to make sure there are no obstructions, weather related issues, local detours, etc.
- During a prolonged closure or major incident the County EMA may be able to provide water, blankets, gasoline, food, etc. for entrapped motorists.
- The County EMA may be able to provide four wheelers, generators, PCMBs, power tools, etc. to help manage and/or clear the incident area.

Ramp Closures

- If incident is after Toll Plaza 173 Westbound entrance ramp then close Toll Plaza 173 Westbound entrance ramp.
- If incident is after Great Lakes Service Plaza (milepost 170.1) entrance ramp then close Service Plaza entrance ramp.
- Depending on duration of closure consider allowing passenger vehicles trapped at the Service Plaza to use the Service Plaza Access Gate diversion.

Emergency Closure Notification List

Jurisdiction	Notes
Highway Patrol	OSHP Turnpike Operations
ODOT District	District 12
ODOT TMC	Central Office - Columbus
City/Village	Strongsville PD *(only notify if Alternate Diversion is in effect)*
	North Royalton PD *(only notify if Alternate Diversion is in effect)*
County EMA	Cuyahoga County EMA
County Sheriff	N/A
Township	N/A

Refer to Appendix B for contact information

PCMB Location / Message

The Communications Center will implement the following message on the PCMB prior to the Toll Plaza upstream of the closure point.

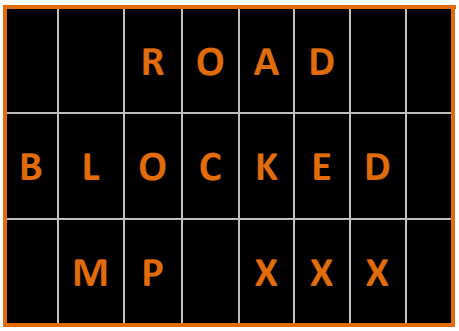

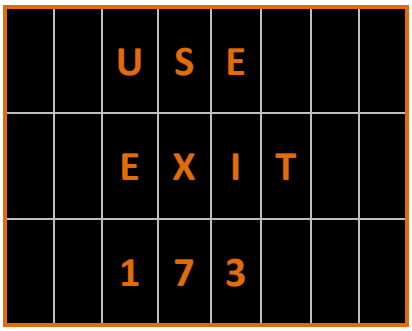

If available, the Communications Center will implement the following message on a PCMB prior to the one above. (Note: The recommended Toll Plaza number may be adjusted based on location of this PCMB.)



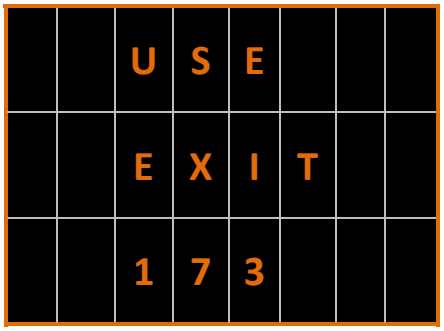

Ohio Turnpike closed between

Toll Plaza **173** **(milepost 173.2)**

and

Toll Plaza **180** **(milepost 180.3)**

General Play Information

	Toll Plaza	Intersecting Route
From	173	I-77
To	180	SR 8

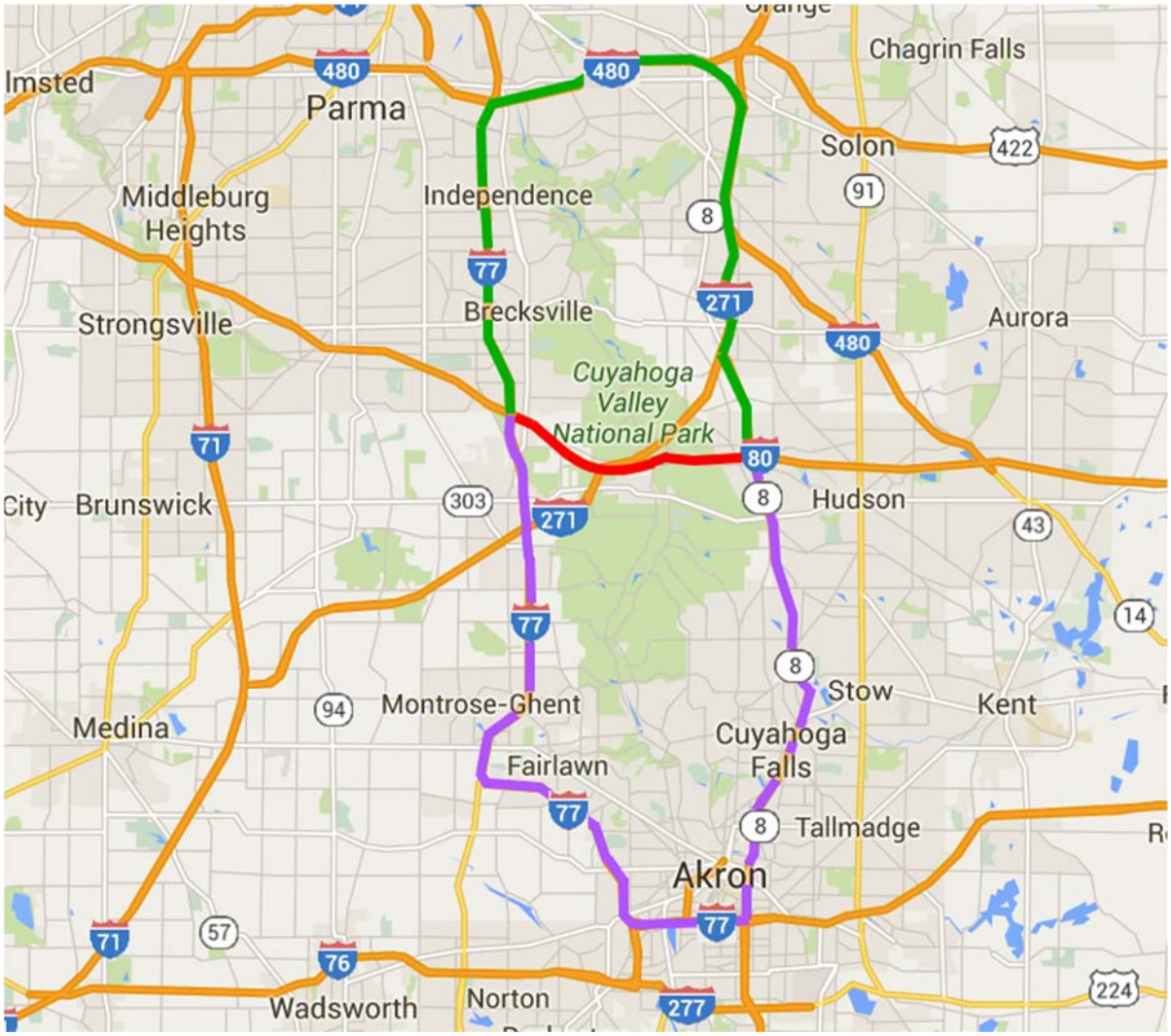

Closed section
Primary Diversion Route
Alternate Diversion Route

Diversion Turn-By-Turn Directions

Primary Diversion Route

- Exit **Ohio Turnpike (I-80) East** at **Toll Plaza 173** to **I-77 North** (9.1 mi.)
- Take **Exit 156** to **I-480 East** (12.2 mi.)
- Take **Exit** to **I-271 South** (3.9 mi.)
- Take **Exit 18A** to **SR 8 South** (9.0 mi.)
- Take **Exit 14B** to **Ohio Turnpike Toll Plaza 180 (I-80) East**

Alternate Diversion Route

- Exit **Ohio Turnpike (I-80) East** at **Toll Plaza 173** to **I-77 South** (18.3 mi.)
- Continue onto **I-76 East / I-77 South** (2.7 mi.)
- Stay **Left** at **I-76 East / I-77 South** split
- Take **Exit 23B** to **SR 8 North** (14.0 mi.)
- Take **Exit 14B** to **Ohio Turnpike Toll Plaza 180 (I-80) East**

Diversion Notes

- Close Ohio Turnpike (I-80) Eastbound at Toll Plaza 173 exit ramp.
- LCVs cannot use diversion route. Depending on the estimated duration of closure LCVs can wait in place or U-turn at Toll Plaza 173. Check with Toll Plaza to make sure space is available to U-turn an LCV.
- If either Toll Plaza is unstaffed then consider staffing during diversion to reduce traffic queue / wait times.
- Diversion route should be driven to make sure there are no obstructions, weather related issues, local detours, etc.
- During a prolonged closure or major incident the County EMA may be able to provide water, blankets, gasoline, food, etc. for entrapped motorists.
- The County EMA may be able to provide four wheelers, generators, PCMBs, power tools, etc. to help manage and/or clear the incident area.

Ramp Closures

- If incident is after Toll Plaza 173 Eastbound entrance ramp then close Toll Plaza XX Eastbound entrance ramp.

Emergency Closure Notification List

Jurisdiction	Notes
Highway Patrol	OSHP Turnpike Operations
ODOT District	District 4
	District 12
ODOT TMC	Central Office - Columbus
City/Village	N/A
County EMA	Summit County EMA
	Cuyahoga County EMA *(only notify if Primary Diversion is in effect)*
County Sheriff	Summit County Sheriff
Township	N/A

Refer to Appendix B for contact information

PCMB Location / Message

The Communications Center will implement the following message on the PCMB prior to the Toll Plaza upstream of the closure point.

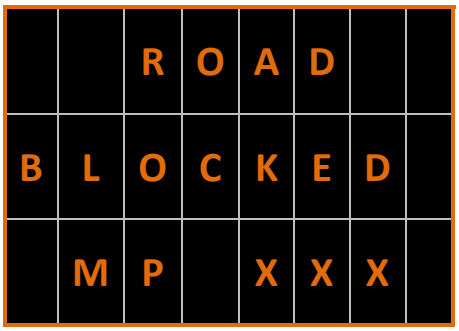

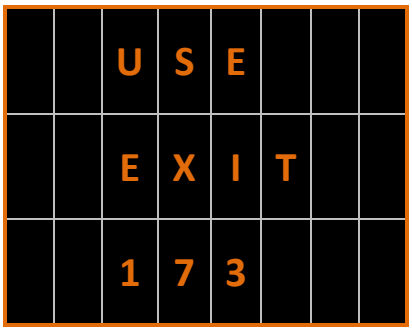

If available, the Communications Center will implement the following message on a PCMB prior to the one above. (Note: The recommended Toll Plaza number may be adjusted based on location of this PCMB.)



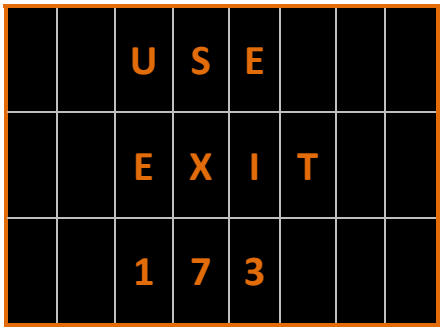

General Play Information

	Toll Plaza	Intersecting Route
From	180	SR 8
To	173	I-77

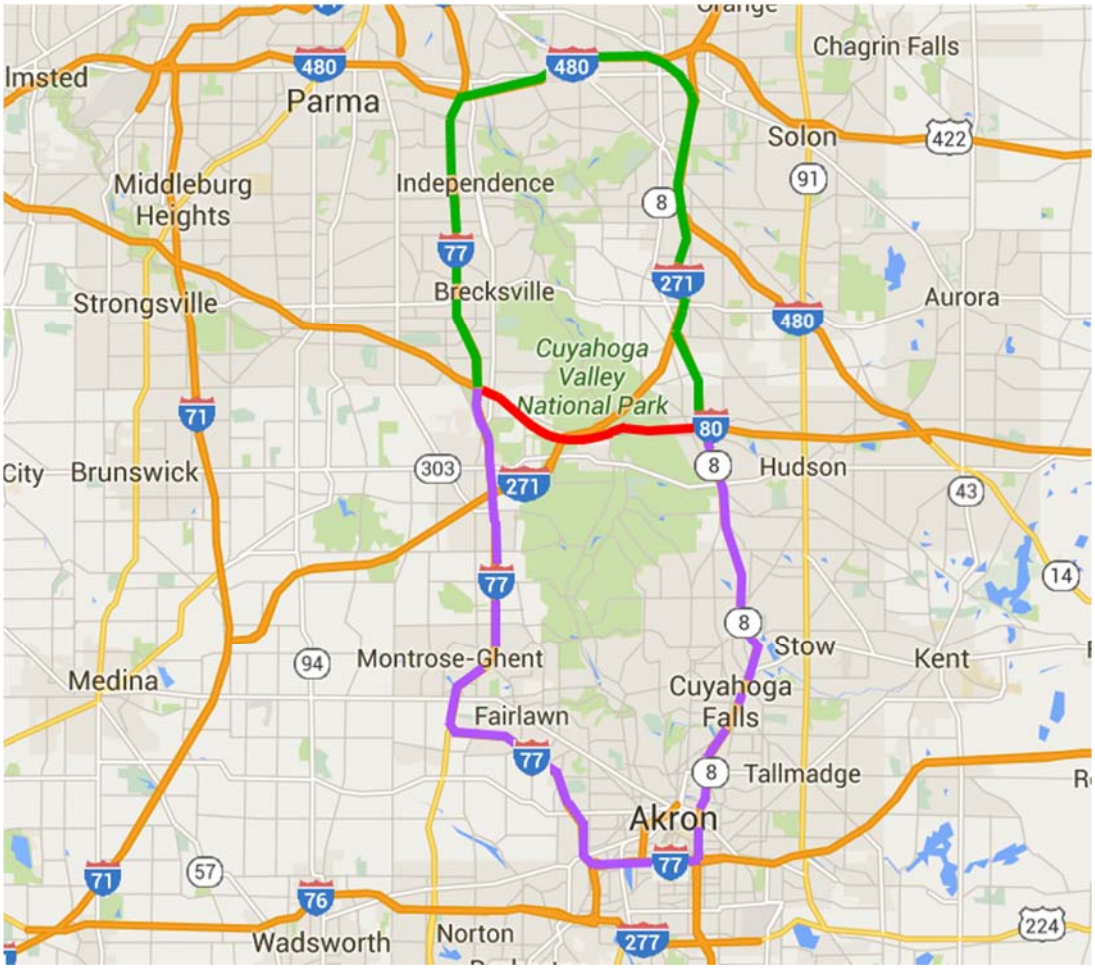

Closed section
Primary Diversion Route
Alternate Diversion Route

Diversion Turn-By-Turn Directions

Primary Diversion Route

- Exit **Ohio Turnpike (I-80) West** at **Toll Plaza 180** to **SR 8 North** (9.0 mi.)
- Merge onto **I-271 North / I-480 West** (3.9 mi.)
- Take **Exit 26A-B** to **I-480 West** (12.2 mi.)
- Take **Exit 20A** to **I-77 South** (9.1 mi.)
- Take **Exit 146** to **Ohio Turnpike Toll Plaza 173 (I-80) West**

Alternate Diversion Route

- Exit **Ohio Turnpike (I-80) West** at **Toll Plaza 180** to **SR 8 South** (14.0 mi.)
- Take **Exit** to **I-76 West / I-77 North** (2.7 mi.)
- Continue onto **I-77 North** (18.3 mi.)
- Take **Exit 146** to **Ohio Turnpike Toll Plaza 173 (I-80) West**

Diversion Notes

- Close Ohio Turnpike (I-80) Westbound at Toll Plaza 180 exit ramp.
- LCVs cannot use diversion route. Depending on the estimated duration of closure LCVs can wait in place or U-turn at Toll Plaza 180. Check with Toll Plaza to make sure space is available to U-turn an LCV.
- If either Toll Plaza is unstaffed then consider staffing during diversion to reduce traffic queue / wait times.
- Diversion route should be driven to make sure there are no obstructions, weather related issues, local detours, etc.
- During a prolonged closure or major incident the County EMA may be able to provide water, blankets, gasoline, food, etc. for entrapped motorists.
- The County EMA may be able to provide four wheelers, generators, PCMBs, power tools, etc. to help manage and/or clear the incident area.

Ramp Closures

- If incident is after Toll Plaza 180 Westbound entrance ramp then close Toll Plaza 180 Westbound entrance ramp

Emergency Closure Notification List

Jurisdiction	Notes
Highway Patrol	OSHP Turnpike Operations
ODOT District	District 4
	District 12
ODOT TMC	Central Office - Columbus
City/Village	N/A
County EMA	Summit County EMA
	Cuyahoga County EMA *(only notify if Primary Diversion is in effect)*
County Sheriff	Summit County Sheriff
Township	N/A

Refer to Appendix B for contact information

PCMB Location / Message

The Communications Center will implement the following message on the PCMB prior to the Toll Plaza upstream of the closure point.

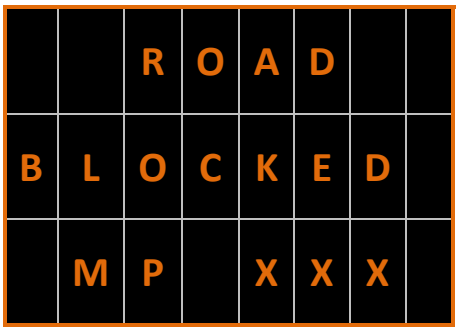

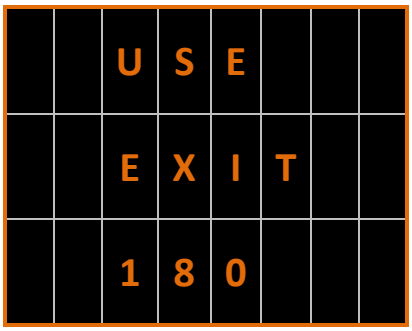

If available, the Communications Center will implement the following message on a PCMB prior to the one above. (Note: The recommended Toll Plaza number may be adjusted based on location of this PCMB.)



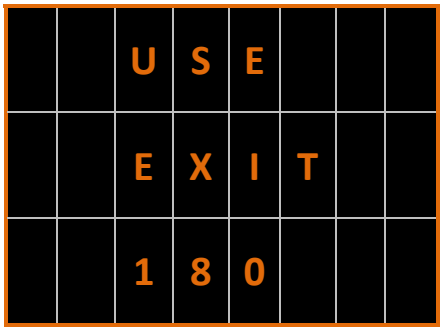

Ohio Turnpike closed between

Toll Plaza **180** **(milepost 180.3)**

and

Toll Plaza **187** **(milepost 187.2)**

General Play Information

	Toll Plaza	Intersecting Route
From	180	SR 8
To	187	I-480 / SR 14

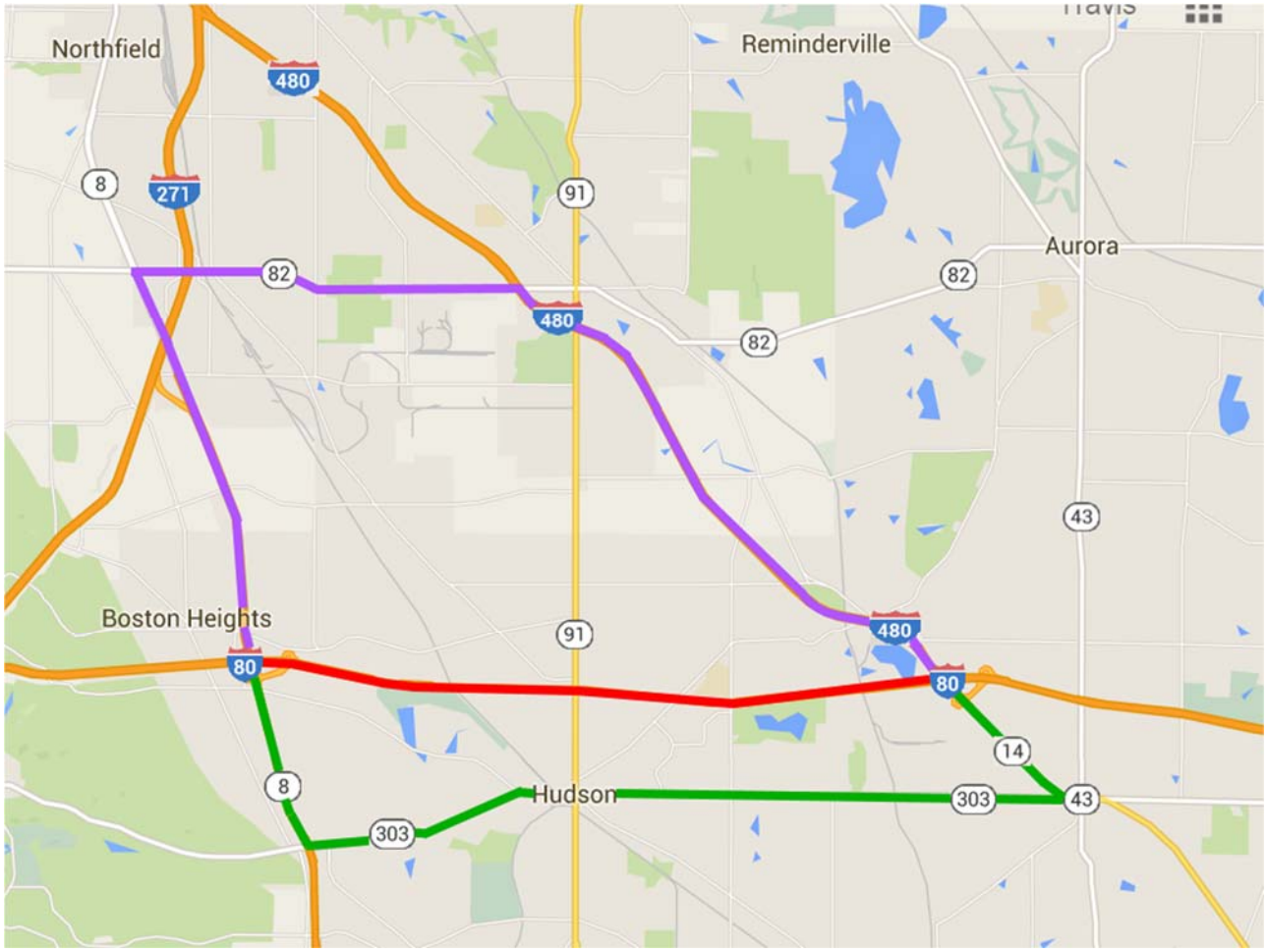

Closed section
Primary Diversion Route
Alternate Diversion Route

Diversion Turn-By-Turn Directions

Primary Diversion Route

- Exit **Ohio Turnpike (I-80) East** at **Toll Plaza 180** to **SR 8 South** (1.9 mi.)
- Take **Exit 12** to **SR 303 East** (0.3 mi.)
- Turn **Left** onto **SR 303 East** (7.5 mi.)
- Turn **Left** onto **SR 14 West** (2.1 mi.)
- Destination **Ohio Turnpike Toll Plaza 187 (I-80) East** is on the **Right**

Alternate Diversion Route

- Exit **Ohio Turnpike (I-80) East** at **Toll Plaza 180** to **SR 8 North** (3.9 mi.)
- Turn **Right** onto **SR 82 East** (3.7 mi.)
- Turn **Right** onto **I-480 East / SR 14 East** (6.0 mi.)
- Destination **Ohio Turnpike Toll Plaza 187 (I-80) East** is on the **Right**

Diversion Notes

- Close Ohio Turnpike (I-80) Eastbound at Toll Plaza 180 exit ramp.
- LCVs cannot use diversion route. Depending on the estimated duration of closure LCVs can wait in place or U-turn at Toll Plaza 180. Check with Toll Plaza to make sure space is available to U-turn an LCV.
- If either Toll Plaza is unstaffed then consider staffing during diversion to reduce traffic queue / wait times.
- Diversion route should be driven to make sure there are no obstructions, weather related issues, local detours, etc.
- During a prolonged closure or major incident the County EMA may be able to provide water, blankets, gasoline, food, etc. for entrapped motorists.
- The County EMA may be able to provide four wheelers, generators, PCMBs, power tools, etc. to help manage and/or clear the incident area.

Ramp Closures

- If incident is after Toll Plaza 180 Eastbound entrance ramp then close Toll Plaza 180 Eastbound entrance ramp.

Emergency Closure Notification List

Jurisdiction	Notes
Highway Patrol	OSHP Turnpike Operations
ODOT District	District 4
ODOT TMC	Central Office - Columbus
City/Village	Hudson PD *(only notify if Primary Diversion is in effect)*
	Streetsboro PD *(only notify if Primary Diversion is in effect)*
	Macedonia PD *(only notify if Alternate Diversion is in effect)*
	Twinsburg PD *(only notify if Alternate Diversion is in effect)*
County EMA	Summit County EMA
	Portage County EMA
County Sheriff	Summit County Sheriff
	Portage County Sheriff
Township	N/A

Refer to Appendix B for contact information

PCMB Location / Message

The Communications Center will implement the following message on the PCMB prior to the Toll Plaza upstream of the closure point.

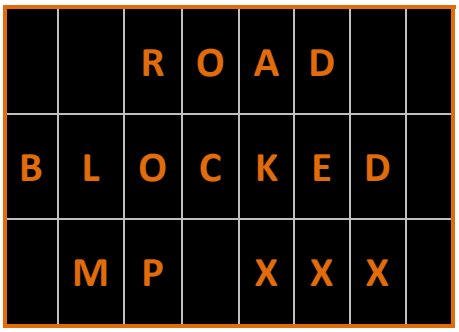

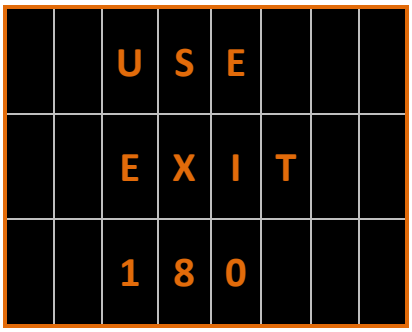

If available, the Communications Center will implement the following message on a PCMB prior to the one above. (Note: The recommended Toll Plaza number may be adjusted based on location of this PCMB.)



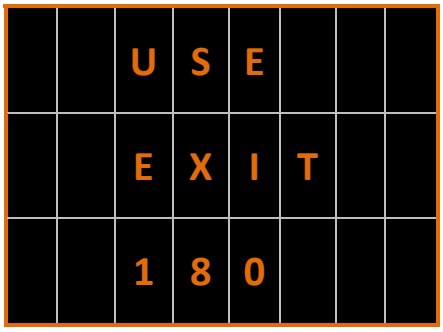

General Play Information

	Toll Plaza	Intersecting Route
From	187	I-480 / SR 14
To	180	SR 8

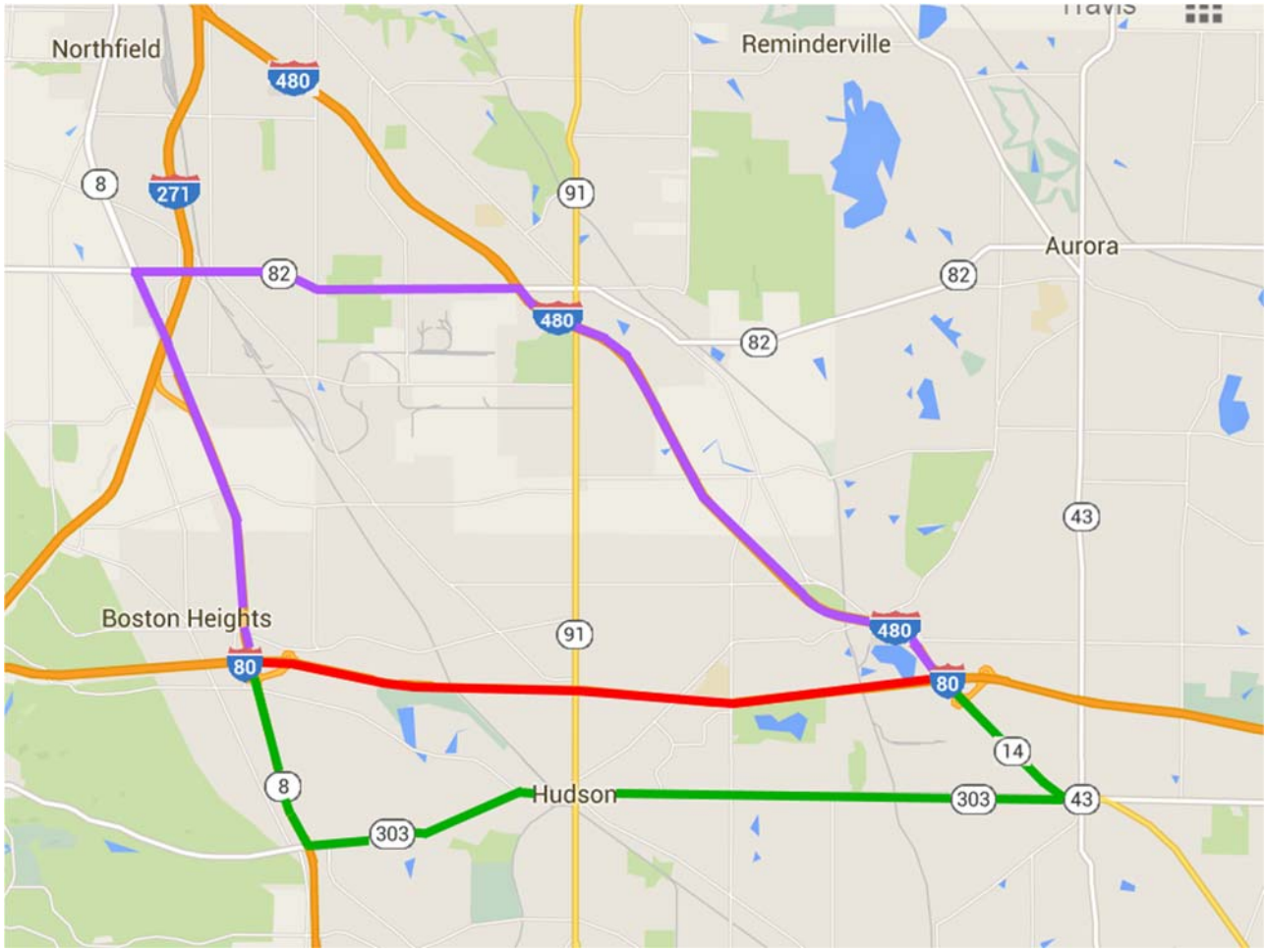

Closed section
Primary Diversion Route
Alternate Diversion Route

Diversion Turn-By-Turn Directions

Primary Diversion Route

- Exit **Ohio Turnpike (I-80) West** at **Toll Plaza 187** to **SR 14 East** (1.3 mi.)
- Turn **Right** onto **SR 303 East** (7.5 mi.)
- Turn **Right** onto **SR 8 North** (2.2 mi.)
- Take **Exit 148** to **Ohio Turnpike Toll Plaza 180 (I-80) West**

Alternate Diversion Route

- Exit **Ohio Turnpike (I-80) West** at **Toll Plaza 187** to **I-480 West** (6.0 mi.)
- Take **Exit 148** to **SR 82** (0.2 mi.)
- Turn **Left** onto **SR 82 West** (3.7 mi.)
- Turn **Left** onto **SR 8 South** (3.9 mi.)
- Take Exit 14B to **Ohio Turnpike Toll Plaza 180 (I-80) West**

Diversion Notes

- Close Ohio Turnpike (I-80) Westbound at Toll Plaza 187 exit ramp.
- LCVs cannot use diversion route. Depending on the estimated duration of closure LCVs can wait in place or U-turn at Toll Plaza 187. Check with Toll Plaza to make sure space is available to U-turn an LCV.
- If either Toll Plaza is unstaffed then consider staffing during diversion to reduce traffic queue / wait times.
- Diversion route should be driven to make sure there are no obstructions, weather related issues, local detours, etc.
- During a prolonged closure or major incident the County EMA may be able to provide water, blankets, gasoline, food, etc. for entrapped motorists.
- The County EMA may be able to provide four wheelers, generators, PCMBs, power tools, etc. to help manage and/or clear the incident area.

Ramp Closures

- If incident is after Toll Plaza 187 Westbound entrance ramp then close Toll Plaza 187 Westbound entrance ramp.

Emergency Closure Notification List

Jurisdiction	Notes
Highway Patrol	OSHP Turnpike Operations
ODOT District	District 4
ODOT TMC	Central Office - Columbus
City/Village	Hudson PD *(only notify if Primary Diversion is in effect)*
	Streetsboro PD *(only notify if Primary Diversion is in effect)*
	Macedonia PD *(only notify if Alternate Diversion is in effect)*
	Twinsburg PD *(only notify if Alternate Diversion is in effect)*
County EMA	Summit County EMA
	Portage County EMA
County Sheriff	Summit County Sheriff
	Portage County Sheriff
Township	N/A

Refer to Appendix B for contact information

PCMB Location / Message

The Communications Center will implement the following message on the PCMB prior to the Toll Plaza upstream of the closure point.

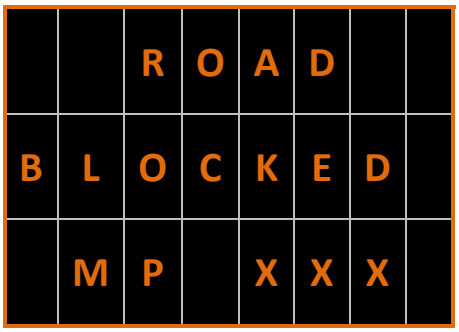

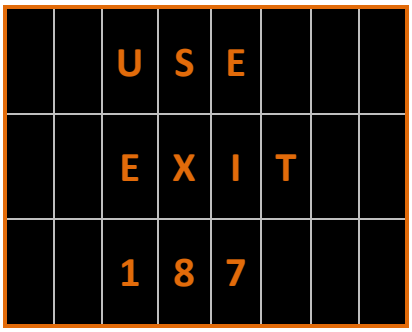

If available, the Communications Center will implement the following message on a PCMB prior to the one above. (Note: The recommended Toll Plaza number may be adjusted based on location of this PCMB.)



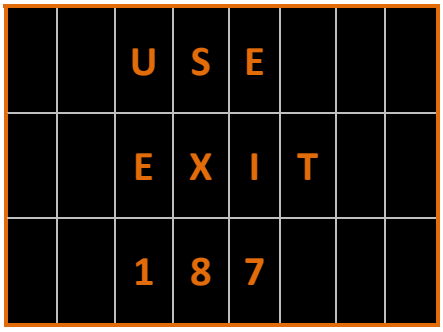

Ohio Turnpike closed between

Toll Plaza **187** **(milepost 187.2)**

and

Toll Plaza **193** **(milepost 193.9)**

General Play Information

	Toll Plaza	Intersecting Route
From	187	I-480 / SR 14
To	193	SR 44

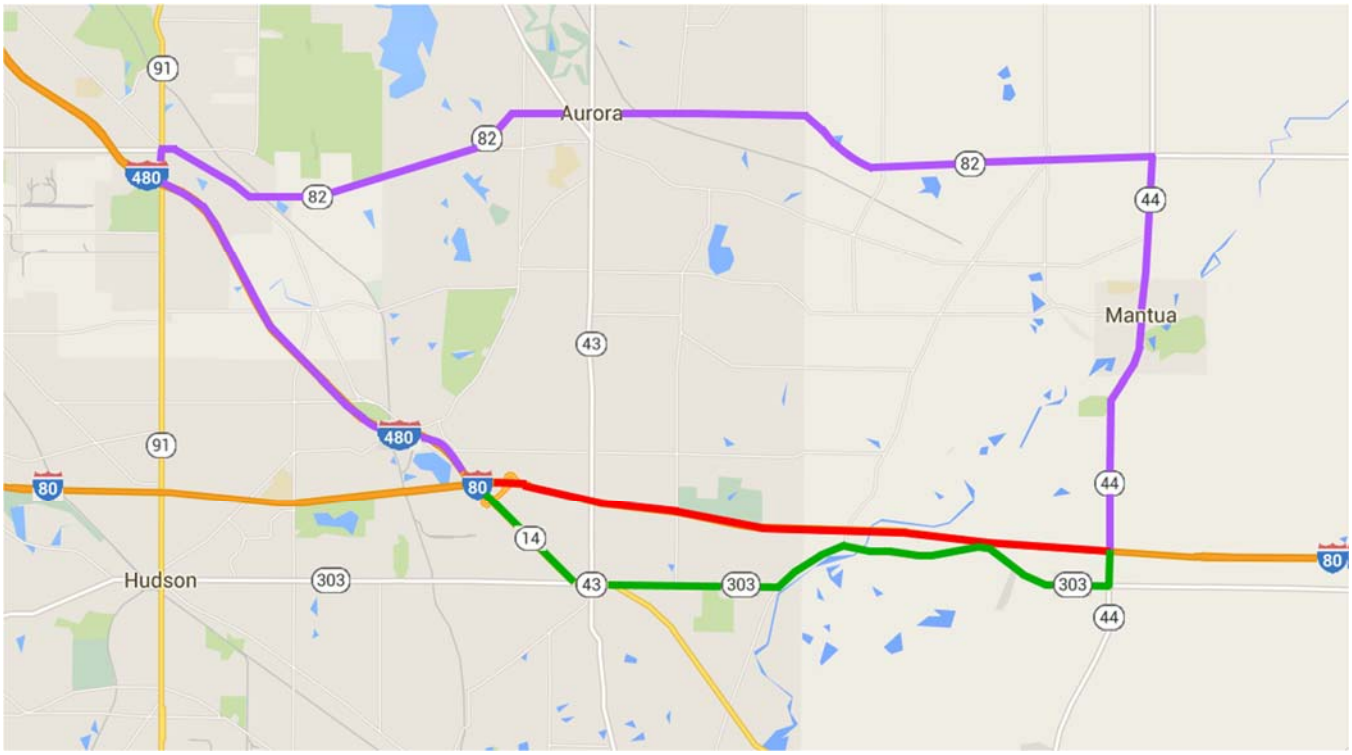

Closed section
Primary Diversion Route
Alternate Diversion Route

Diversion Turn-By-Turn Directions

Primary Diversion Route

- Exit **Ohio Turnpike (I-80) East** at **Toll Plaza 187** to **SR 14 East** (2.0 mi.)
- Turn **Left** onto **SR 303 East** (6.0 mi.)
- Turn **Left** onto **SR 44 North** (0.6 mi.)
- Destination **Ohio Turnpike Toll Plaza 193 (I-80) East** is on the **Left**

Alternate Diversion Route

- Exit **Ohio Turnpike (I-80) East** at **Toll Plaza 187** to **I-480 West** (5.2 mi.)
- Take **Exit 37** to **SR 91 North** (0.2 mi.)
- Turn **Right** onto **SR 91 North** (0.3 mi.)
- Turn **Right** onto **SR 82 East** (0.2 mi.)
- Turn **Right** to continue on **SR 82 East** (1.0 mi.)
- Turn **Left** to continue on **SR 82 East** (10.7 mi.)
- Turn **Right** onto **SR 44 South** (4.4 mi.)
- Destination **Ohio Turnpike Toll Plaza 193 (I-80) East** is on the **Right**

Diversion Notes

- Close Ohio Turnpike (I-80) Eastbound at Toll Plaza 187 exit ramp.
- LCVs cannot use diversion route. Depending on the estimated duration of closure LCVs can wait in place or U-turn at Toll Plaza 187. Check with Toll Plaza to make sure space is available to U-turn an LCV.
- If either Toll Plaza is unstaffed then consider staffing during diversion to reduce traffic queue / wait times.
- Diversion route should be driven to make sure there are no obstructions, weather related issues, local detours, etc.
- During a prolonged closure or major incident the County EMA may be able to provide water, blankets, gasoline, food, etc. for entrapped motorists.
- The County EMA may be able to provide four wheelers, generators, PCMBs, power tools, etc. to help manage and/or clear the incident area.

Ramp Closures

- If incident is after Toll Plaza 187 Eastbound entrance ramp then close Toll Plaza 187 Eastbound entrance ramp.

Emergency Closure Notification List

Jurisdiction	Notes
Highway Patrol	OSHP Turnpike Operations
ODOT District	District 4
ODOT TMC	Central Office - Columbus
City/Village	Aurora PD *(only notify if Alternate Diversion is in effect)*
	Streetsboro PD *(only notify if Primary Diversion is in effect)*
	Mantua PD *(only notify if Alternate Diversion is in effect)*
	Twinsburg PD *(only notify if Alternate Diversion is in effect)*
County EMA	Summit County EMA *(only notify if Alternate Diversion is in effect)*
	Portage County EMA
County Sheriff	Summit County Sheriff *(only notify if Alternate Diversion is in effect)*
	Portage County Sheriff
Township	N/A

Refer to Appendix B for contact information

PCMB Location / Message

The Communications Center will implement the following message on the PCMB prior to the Toll Plaza upstream of the closure point.

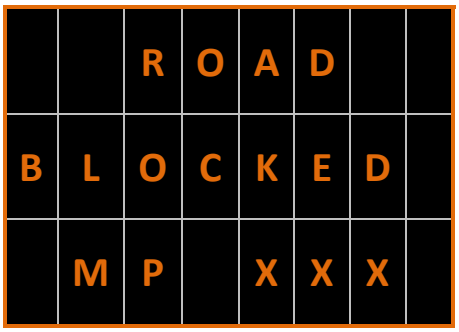

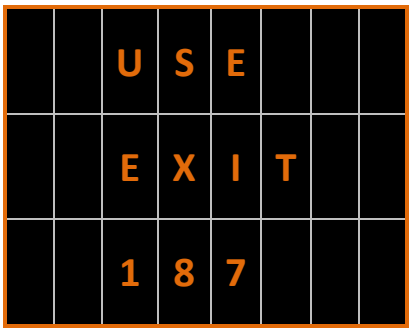

If available, the Communications Center will implement the following message on a PCMB prior to the one above. (Note: The recommended Toll Plaza number may be adjusted based on location of this PCMB.)



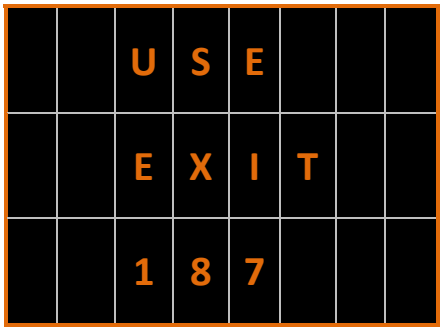

General Play Information

	Toll Plaza	Intersecting Route
From	193	SR 44
To	187	I-480 / SR 14

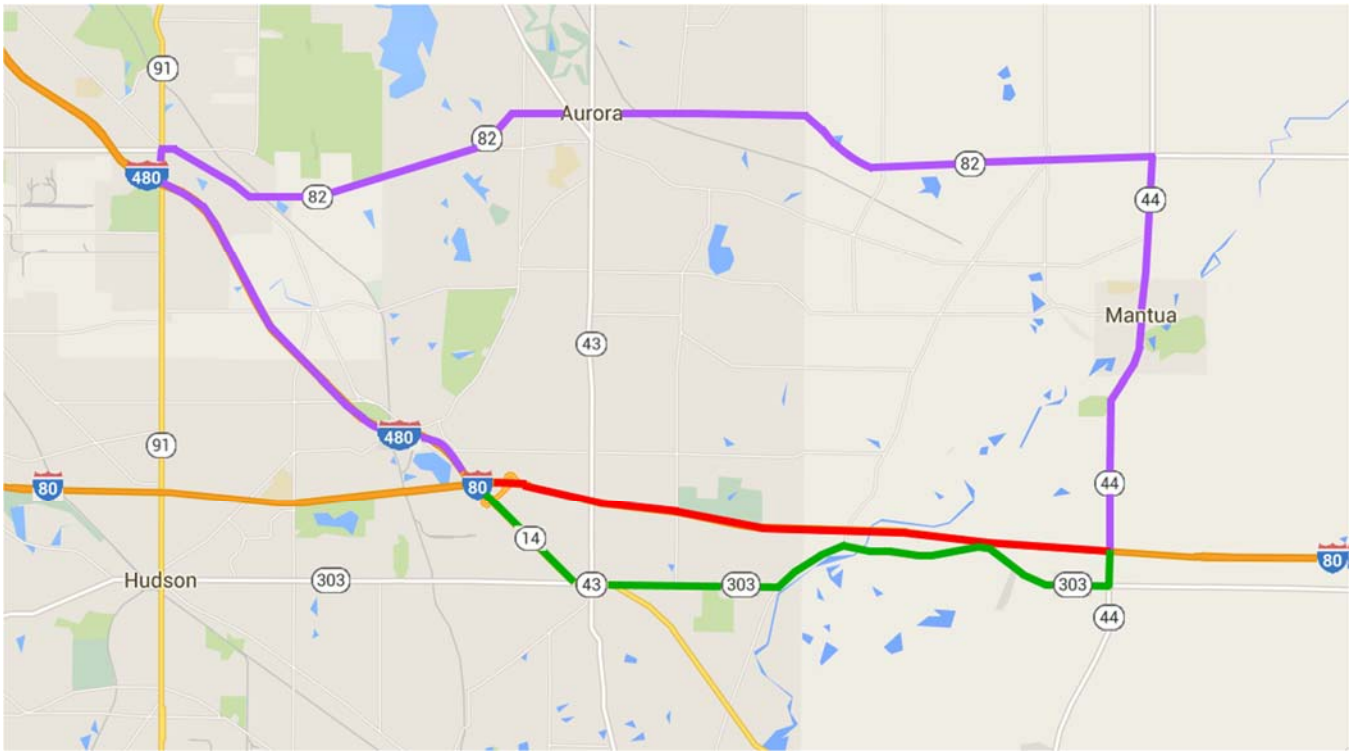

Closed section
Primary Diversion Route
Alternate Diversion Route

Diversion Turn-By-Turn Directions

Primary Diversion Route

- Exit **Ohio Turnpike (I-80) West** at **Toll Plaza 193** to **SR 44 South** (0.5 mi.)
- Turn **Right** onto **SR 303 West** (6.0 mi.)
- Turn **Right** onto **SR 14 West** (1.9 mi.)
- Destination **Ohio Turnpike Toll Plaza 187 (I-80) West** is on the **Right**

Alternate Diversion Route

- Exit **Ohio Turnpike (I-80) West** at **Toll Plaza 193** to **SR 44 North** (4.4 mi.)
- Turn **Left** onto **SR 82 West** (11.9 mi.)
- Turn **Left** onto **SR 91 South** (0.5 mi.)
- Take **Right** onto **I-480 East** (5.2 mi.)
- Take **Exit 42** to **Ohio Turnpike Toll Plaza 187 (I-80) West**

Diversion Notes

- Close Ohio Turnpike (I-80) Westbound at Toll Plaza 193 exit ramp.
- LCVs cannot use diversion route. Depending on the estimated duration of closure LCVs can wait in place or U-turn at Toll Plaza 193. Check with Toll Plaza to make sure space is available to U-turn an LCV.
- If either Toll Plaza is unstaffed then consider staffing during diversion to reduce traffic queue / wait times.
- Diversion route should be driven to make sure there are no obstructions, weather related issues, local detours, etc.
- During a prolonged closure or major incident the County EMA may be able to provide water, blankets, gasoline, food, etc. for entrapped motorists.
- The County EMA may be able to provide four wheelers, generators, PCMBs, power tools, etc. to help manage and/or clear the incident area.

Ramp Closures

- If incident is after Toll Plaza 193 Westbound entrance ramp then close Toll Plaza 193 Westbound entrance ramp.

Emergency Closure Notification List

Jurisdiction	Notes
Highway Patrol	OSHP Turnpike Operations
ODOT District	District 4
ODOT TMC	Central Office - Columbus
City/Village	Aurora PD *(only notify if Alternate Diversion is in effect)*
	Streetsboro PD *(only notify if Primary Diversion is in effect)*
	Mantua PD *(only notify if Alternate Diversion is in effect)*
	Twinsburg PD *(only notify if Alternate Diversion is in effect)*
County EMA	Summit County EMA *(only notify if Alternate Diversion is in effect)*
	Portage County EMA
County Sheriff	Summit County Sheriff *(only notify if Alternate Diversion is in effect)*
	Portage County Sheriff
Township	N/A

Refer to Appendix B for contact information

PCMB Location / Message

The Communications Center will implement the following message on the PCMB prior to the Toll Plaza upstream of the closure point.

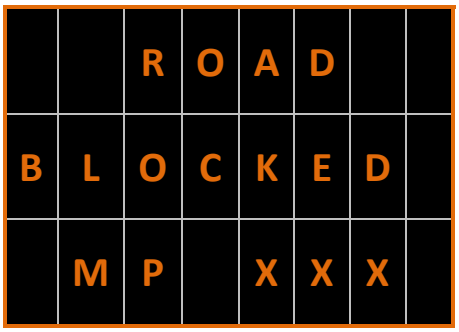

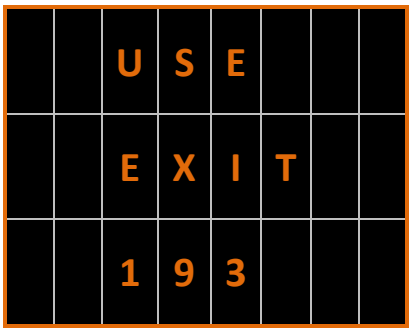

If available, the Communications Center will implement the following message on a PCMB prior to the one above. (Note: The recommended Toll Plaza number may be adjusted based on location of this PCMB.)



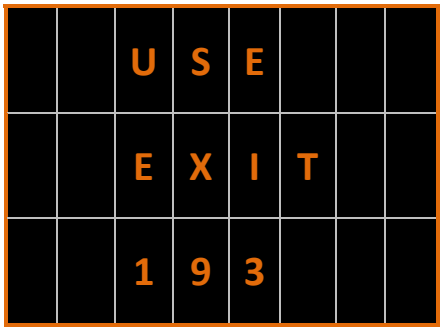

Ohio Turnpike closed between

Toll Plaza **193** **(milepost 193.9)**

and

Toll Plaza **209** **(milepost 209.2)**

General Play Information

	Toll Plaza	Intersecting Route
From	193	SR 44
To	209	SR 5

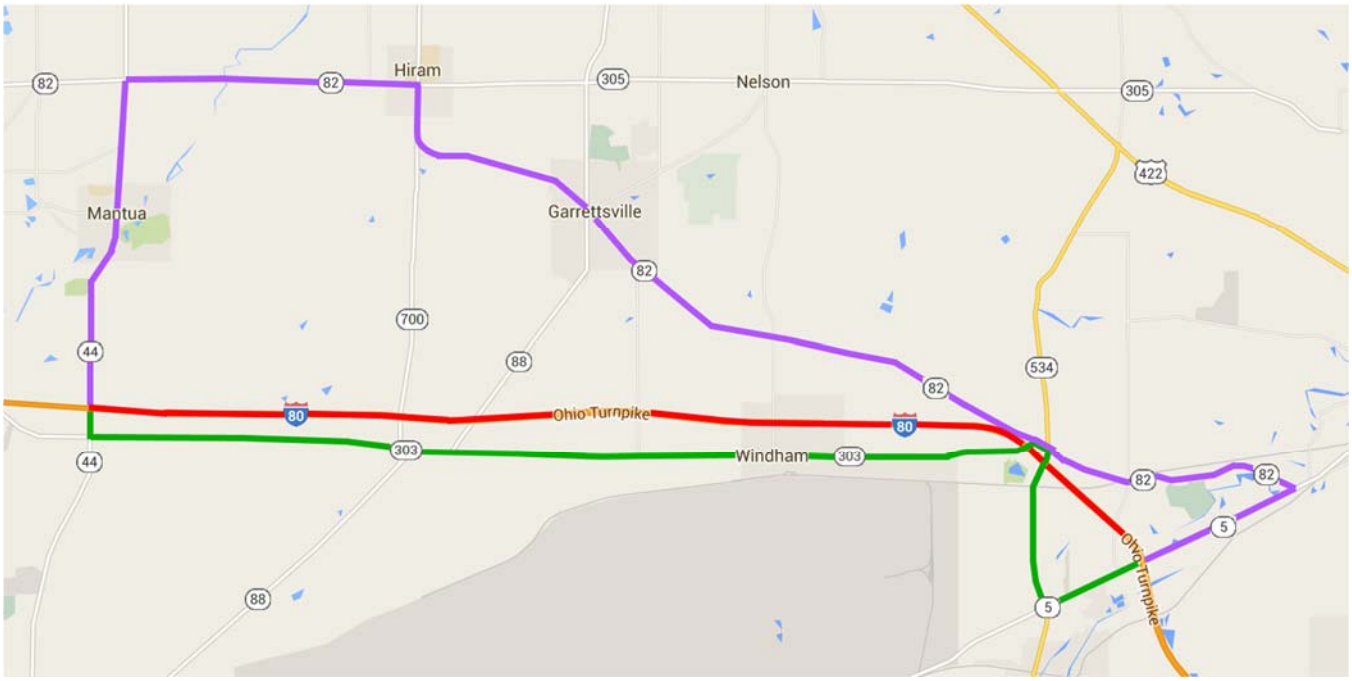

Closed section
Primary Diversion Route
Alternate Diversion Route

Diversion Turn-By-Turn Directions

Primary Diversion Route

- Exit **Ohio Turnpike (I-80) East** at **Toll Plaza 193** to **SR 44 South** (0.6 mi.)
- Turn **Left** onto **SR 303 East** (13.1 mi.)
- Turn **Right** onto **SR 82 East** (0.2 mi.)
- Turn **Right** onto **SR 534 South** (2.3 mi.)
- Turn **Left** onto **SR 5 East** (1.2 mi.)
- Destination **Ohio Turnpike Toll Plaza 209 (I-80) East** is on the **Right**

Alternate Diversion Route

- Exit **Ohio Turnpike (I-80) East** at **Toll Plaza 193** to **SR 44 North** (4.4 mi.)
- Turn **Right** onto **SR 82 East** (4.8 mi.)
- Turn **Right** onto **SR 82 East** at **SR 700 Junction** (14.4 mi.)
- Turn **Right** onto **SR 5 West** (2.3 mi.)
- Destination **Ohio Turnpike Toll Plaza 209 (I-80) East** is on the **Right**

Diversion Notes

- Close Ohio Turnpike (I-80) Eastbound at Toll Plaza 193 exit ramp.
- LCVs cannot use diversion route. Depending on the estimated duration of closure LCVs can wait in place or U-turn at Toll Plaza 193. Check with Toll Plaza to make sure space is available to U-turn an LCV.
- If either Toll Plaza is unstaffed then consider staffing during diversion to reduce traffic queue / wait times.
- Diversion route should be driven to make sure there are no obstructions, weather related issues, local detours, etc.
- During a prolonged closure or major incident the County EMA may be able to provide water, blankets, gasoline, food, etc. for entrapped motorists.
- The County EMA may be able to provide four wheelers, generators, PCMBs, power tools, etc. to help manage and/or clear the incident area.

Ramp Closures

- If incident is after Toll Plaza 193 Eastbound entrance ramp then close Toll Plaza 193 Eastbound entrance ramp.
- If incident is after Brady's Leap Service Plaza (milepost 197.0) entrance ramp then close Service Plaza entrance ramp.
- Depending on duration of closure consider allowing passenger vehicles trapped at the Service Plaza to use the Service Plaza Access Gate diversion.

Emergency Closure Notification List

Jurisdiction	Notes
Highway Patrol	OSHP Turnpike Operations
ODOT District	District 4
ODOT TMC	Central Office - Columbus
City/Village	Village of Windham PD *(only notify if Primary Diversion is in effect)*
	Village of Garrettsville PD *(only notify if Alternate Diversion is in effect)*
	Village of Hiram PD *(only notify if Alternate Diversion is in effect)*
	Village of Mantua PD *(only notify if Alternate Diversion is in effect)*
County EMA	Trumbull County EMA *(only notify if Alternate Diversion is in effect)*
	Portage County EMA
County Sheriff	Trumbull County Sheriff *(only notify if Alternate Diversion is in effect)*
	Portage County Sheriff
Township	Braceville Township PD *(only notify if Alternate Diversion is in effect)*

Refer to Appendix B for contact information

PCMB Location / Message

The Communications Center will implement the following message on the PCMB prior to the Toll Plaza upstream of the closure point.

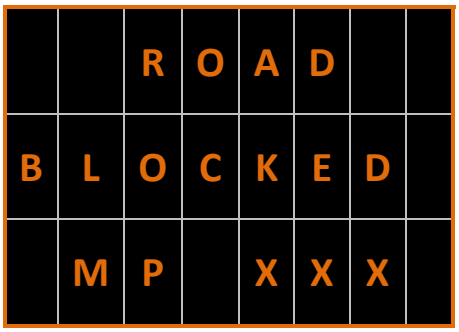

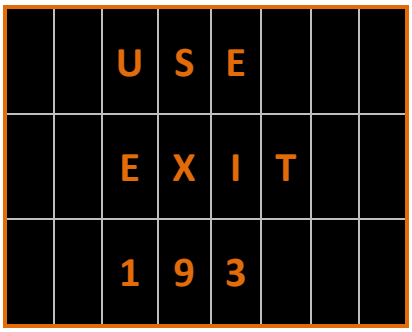

If available, the Communications Center will implement the following message on a PCMB prior to the one above. (Note: The recommended Toll Plaza number may be adjusted based on location of this PCMB.)



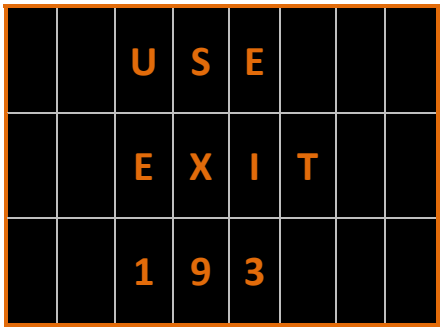

General Play Information

	Toll Plaza	Intersecting Route
From	209	SR 5
To	193	SR 44

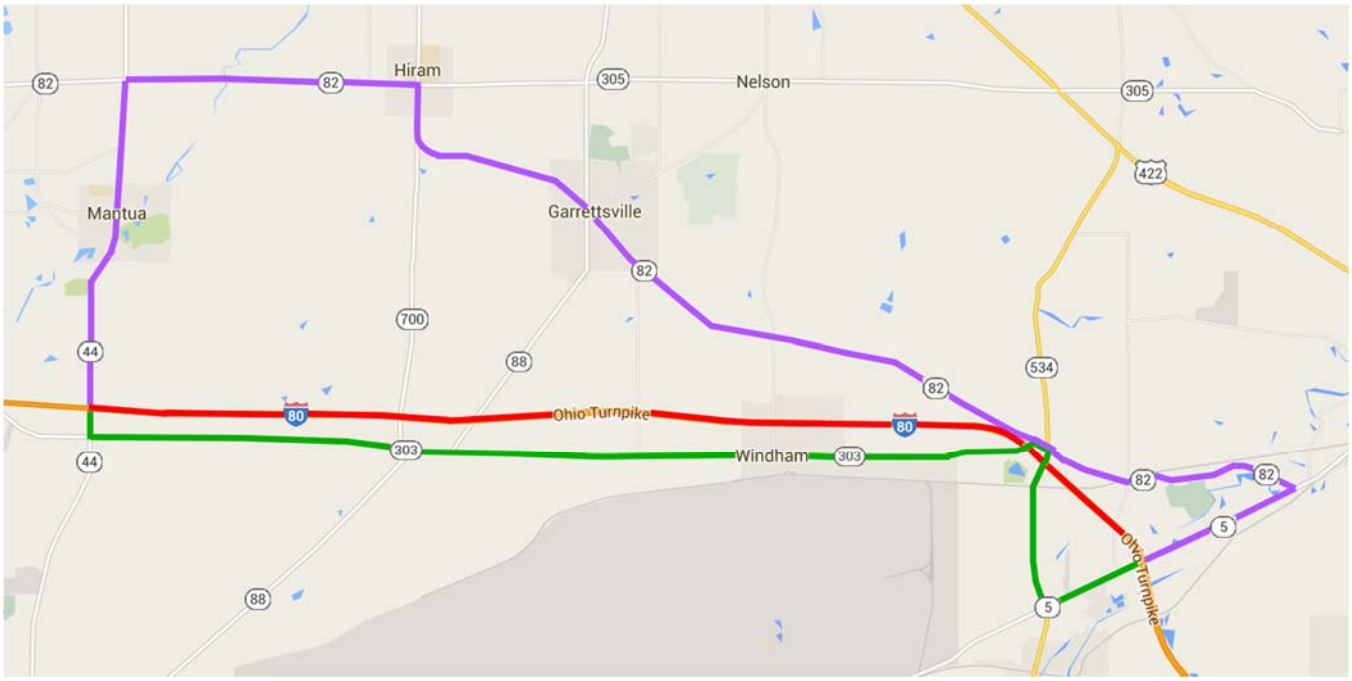

Closed section
Primary Diversion Route
Alternate Diversion Route

Diversion Turn-By-Turn Directions

Primary Diversion Route

- Exit **Ohio Turnpike (I-80) West** at **Toll Plaza 209** to **SR 5 West** (1.2 mi.)
- Turn **Right** onto **SR 534 North** (2.3 mi.)
- Turn **Left** onto **SR 82 West** (0.2 mi.)
- Turn **Left** onto **SR 303 West** (13.1 mi.)
- Turn **Right** onto **SR 44 North** (0.3 mi.)
- Destination **Ohio Turnpike Toll Plaza 193 (I-80) West** is on the **Left**

Alternate Diversion Route

- Exit **Ohio Turnpike (I-80) West** at **Toll Plaza 209** to **SR 5 East** (2.3 mi.)
- Turn **Left** onto **SR 82 West** (14.4 mi.)
- Turn **Left** onto **SR 82 West** at **SR 305 Junction** (4.8 mi.)
- Turn **Left** onto **SR 44 South** (4.4 mi.)
- Destination **Ohio Turnpike Toll Plaza 193 (I-80) West** is on the **Right**

Diversion Notes

- Close Ohio Turnpike (I-80) Westbound at Toll Plaza 209 exit ramp.
- LCVs cannot use diversion route. Depending on the estimated duration of closure LCVs can wait in place or U-turn at Toll Plaza 209. Check with Toll Plaza to make sure space is available to U-turn an LCV.
- If either Toll Plaza is unstaffed then consider staffing during diversion to reduce traffic queue / wait times.
- Diversion route should be driven to make sure there are no obstructions, weather related issues, local detours, etc.
- During a prolonged closure or major incident the County EMA may be able to provide water, blankets, gasoline, food, etc. for entrapped motorists.
- The County EMA may be able to provide four wheelers, generators, PCMBs, power tools, etc. to help manage and/or clear the incident area.

Ramp Closures

- If incident is after Toll Plaza 209 Westbound entrance ramp then close Toll Plaza 209 Westbound entrance ramp.
- If incident is after Portage Service Plaza (milepost 197.0) entrance ramp then close Service Plaza entrance ramp.
- Depending on duration of closure consider allowing passenger vehicles trapped at the Service Plaza to use the Service Plaza Access Gate diversion.

Emergency Closure Notification List

Jurisdiction	Notes
Highway Patrol	OSHP Turnpike Operations
ODOT District	District 4
ODOT TMC	Central Office - Columbus
City/Village	Village of Windham PD *(only notify if Primary Diversion is in effect)*
	Village of Garrettsville PD *(only notify if Alternate Diversion is in effect)*
	Village of Hiram PD *(only notify if Alternate Diversion is in effect)*
	Village of Mantua PD *(only notify if Alternate Diversion is in effect)*
County EMA	Trumbull County EMA *(only notify if Alternate Diversion is in effect)*
	Portage County EMA
County Sheriff	Trumbull County Sheriff *(only notify if Alternate Diversion is in effect)*
	Portage County Sheriff
Township	Braceville Township PD *(only notify if Alternate Diversion is in effect)*

Refer to Appendix B for contact information

PCMB Location / Message

The Communications Center will implement the following message on the PCMB prior to the Toll Plaza upstream of the closure point.

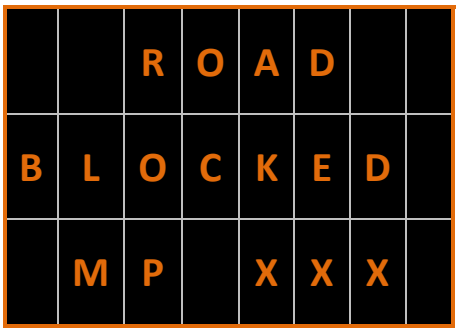

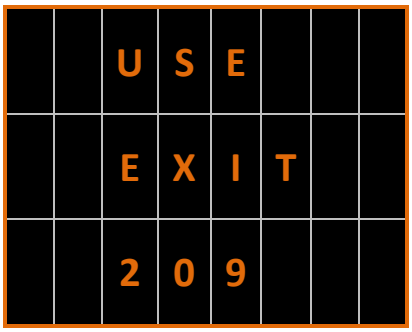

If available, the Communications Center will implement the following message on a PCMB prior to the one above. (Note: The recommended Toll Plaza number may be adjusted based on location of this PCMB.)



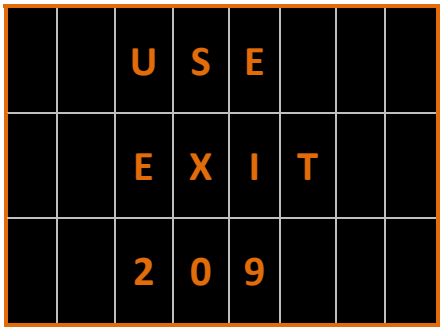

Ohio Turnpike closed between

Toll Plaza **209** **(milepost 209.2)**

and

Toll Plaza **215** **(milepost 215.0)**

EASTBOUND ONLY

General Play Information

	Toll Plaza	Intersecting Route
From	209	SR 44
To	215	Ellsworth Bailey Road

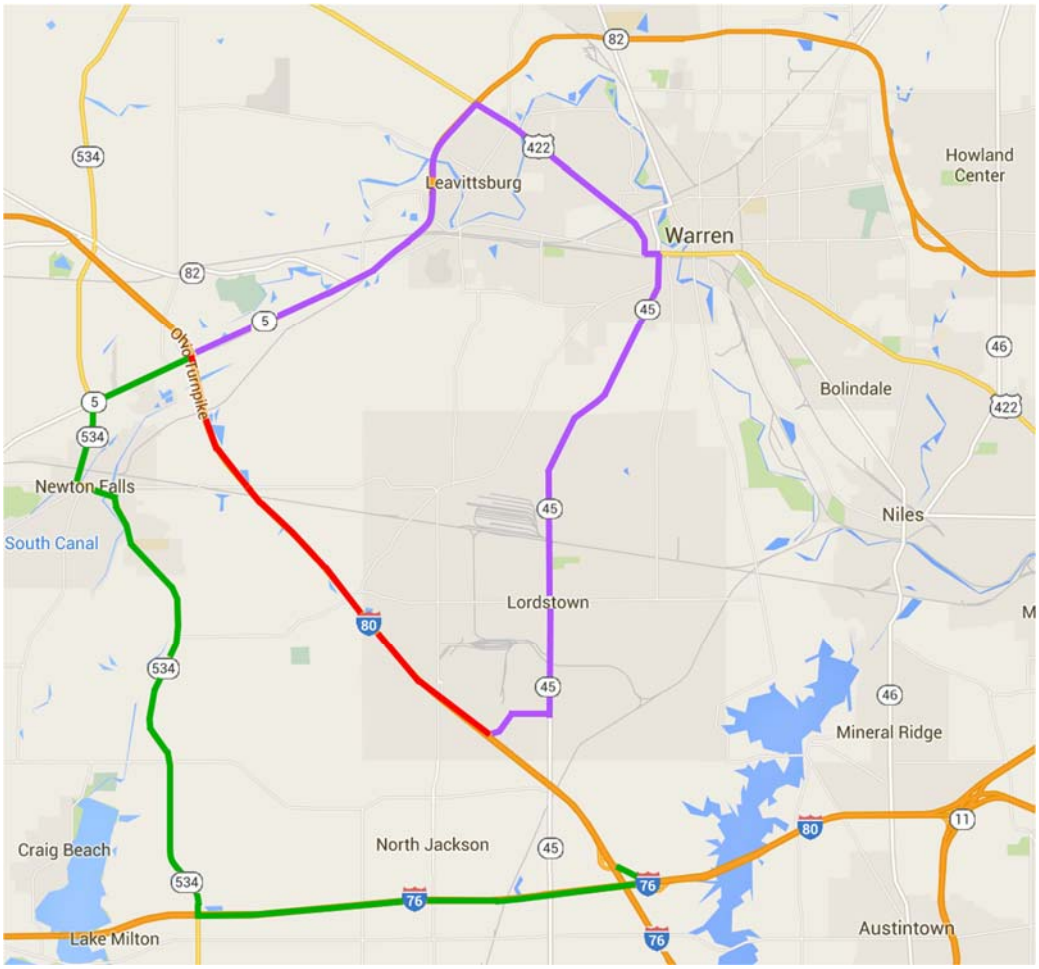

Closed section
Primary Diversion Route
Alternate Diversion Route

Diversion Turn-By-Turn Directions

Primary Diversion Route **(Note: Toll Plaza 209 to Toll Plaza 218)**

- Exit **Ohio Turnpike (I-80) East** at **Toll Plaza 209** to **SR 5 West** (1.3 mi.)
- Turn **Left** onto **SR 534 South** (1.1 mi.)
- Turn **Left** onto **SR 534 South / W Broad St.** (0.5 mi.)
- Turn **Right** onto **SR 534 South** (6.3 mi.)
- Turn **Left** onto **I-76 East** (0.3 mi.)
- **Merge** onto **I-76 East** (5.4 mi.)
- Take **Exit** to **I-76 East VIA TURNPIKE** to **Ohio Turnpike Toll Plaza 218 (I-80) East**

Alternate Diversion Route **(Note: Toll Plaza 209 to Toll Plaza 216)**

- Exit **Ohio Turnpike (I-80) East** at **Toll Plaza 209** to **SR 5 East** (5.4 mi.)
- Take **Exit** to **US 422 East** (3.0 mi.)
- Turn **Left** onto **US 422 East / W Market St.** (0.2 mi.)
- Turn **Right** onto **SR 45 South** (6.6 mi.)
- Turn **Right** onto **Hallock Young Rd** (0.6 mi.)
- Destination **Ohio Turnpike Toll Plaza 216 (I-80) East** is on the **Right**

Diversion Notes

- Close Ohio Turnpike (I-80) Eastbound at Toll Plaza 209 exit ramp.
- LCVs cannot use diversion route. Depending on the estimated duration of closure LCVs can wait in place or U-turn at Toll Plaza 209. Check with Toll Plaza to make sure space is available to U-turn an LCV.
- If either Toll Plaza is unstaffed then consider staffing during diversion to reduce traffic queue / wait times.
- Diversion route should be driven to make sure there are no obstructions, weather related issues, local detours, etc.
- During a prolonged closure or major incident the County EMA may be able to provide water, blankets, gasoline, food, etc. for entrapped motorists.
- The County EMA may be able to provide four wheelers, generators, PCMBs, power tools, etc. to help manage and/or clear the incident area.

Ramp Closures

- If incident is after Toll Plaza 209 Eastbound entrance ramp then close Toll Plaza 209 Eastbound entrance ramp.

Emergency Closure Notification List

Jurisdiction	Notes
Highway Patrol	OSHP Turnpike Operations
ODOT District	District 4
ODOT TMC	Central Office - Columbus
City/Village	Newton Falls PD *(only notify if Primary Diversion is in effect)*
	Warren PD *(only notify if Alternate Diversion is in effect)*
	Village of Lordstown PD *(only notify if Alternate Diversion is in effect)*
County EMA	Trumbull County EMA
	Mahoning County EMA *(only notify if Primary Diversion is in effect)*
County Sheriff	Trumbull County Sheriff
	Mahoning County Sheriff *(only notify if Primary Diversion is in effect)*
Township	N/A

Refer to Appendix B for contact information

PCMB Location / Message

The Communications Center will implement the following message on the PCMB prior to the Toll Plaza upstream of the closure point.

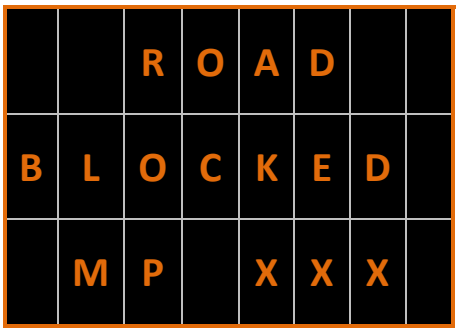

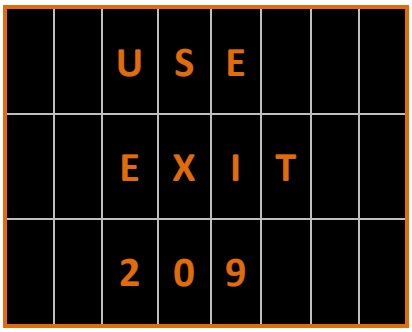

If available, the Communications Center will implement the following message on a PCMB prior to the one above. (Note: The recommended Toll Plaza number may be adjusted based on location of this PCMB.)



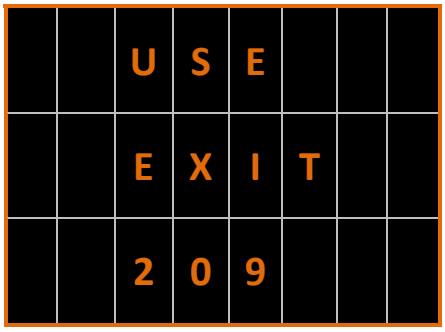

Ohio Turnpike closed between

Toll Plaza **215** **(milepost 215.0)**

and

Toll Plaza **216** **(milepost 216.4)**

General Play Information

	Toll Plaza	Intersecting Route
From	215	Ellsworth Bailey Road
To	216	Hallock Young Road

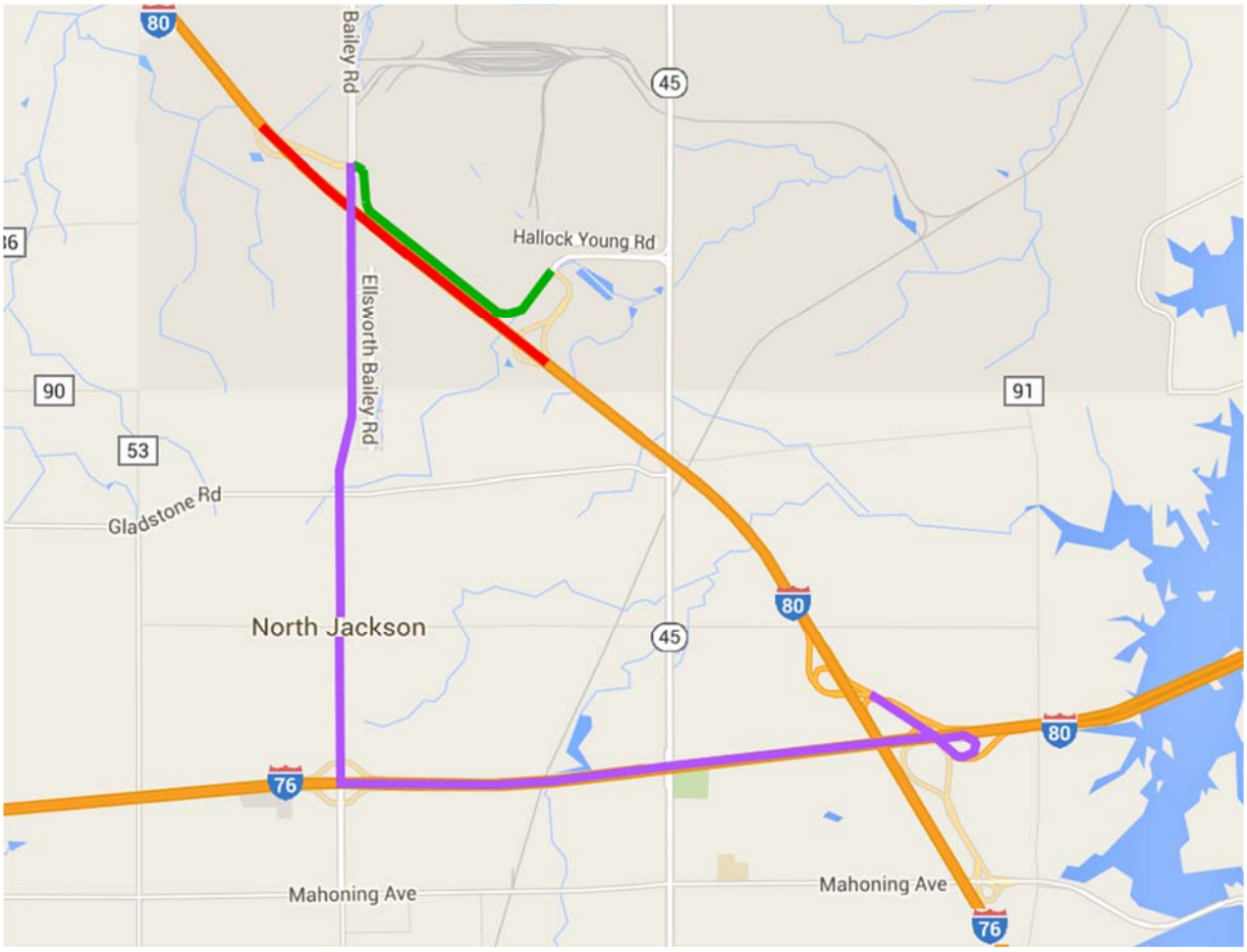

Closed section
Primary Diversion Route
Alternate Diversion Route

Diversion Turn-By-Turn Directions

Primary Diversion Route

- Exit **Ohio Turnpike (I-80) East** at **Toll Plaza 215** to **Hallock Young Road East** (1.4 mi.)
- Destination **Ohio Turnpike Toll Plaza 216 (I-80) East** is on the **Right**

Alternate Diversion Route **(Note: Toll Plaza 215 to Toll Plaza 218)**

- Exit **Ohio Turnpike (I-80) East** at **Toll Plaza 215** to **Ellsworth Bailey Rd**
- Turn **Right** onto **Ellsworth Bailey Rd South** (3.0 mi.)
- Turn **Left** onto **I-76 East** (3.0 mi.)
- Take **Exit** to **I-76 East VIA TURNPIKE** to **Ohio Turnpike Toll Plaza 218 (I-80) East**

Diversion Notes

- Close Ohio Turnpike (I-80) Eastbound at Toll Plaza 215 exit ramp.
- LCVs cannot use diversion route. Depending on the estimated duration of closure LCVs can wait in place or U-turn at Toll Plaza 215. Check with Toll Plaza to make sure space is available to U-turn an LCV.
- If either Toll Plaza is unstaffed then consider staffing during diversion to reduce traffic queue / wait times.
- Diversion route should be driven to make sure there are no obstructions, weather related issues, local detours, etc.
- During a prolonged closure or major incident the County EMA may be able to provide water, blankets, gasoline, food, etc. for entrapped motorists.
- The County EMA may be able to provide four wheelers, generators, PCMBs, power tools, etc. to help manage and/or clear the incident area.

Ramp Closures

- If incident is after Toll Plaza 215 Eastbound entrance ramp then close Toll Plaza 215 Eastbound entrance ramp.

Emergency Closure Notification List

Jurisdiction	Notes
Highway Patrol	OSHP Turnpike Operations
ODOT District	District 4
ODOT TMC	Central Office - Columbus
City/Village	Village of Lordstown PD
County EMA	Trumbull County EMA
	Mahoning County EMA *(only notify if Alternate Diversion is in effect)*
County Sheriff	Trumbull County Sheriff
	Mahoning County Sheriff *(only notify if Alternate Diversion is in effect)*
Township	N/A

Refer to Appendix B for contact information

PCMB Location / Message

The Communications Center will implement the following message on the PCMB prior to the Toll Plaza upstream of the closure point.

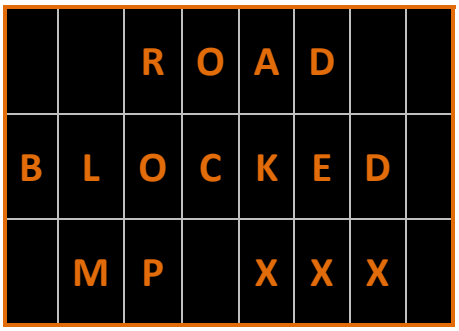

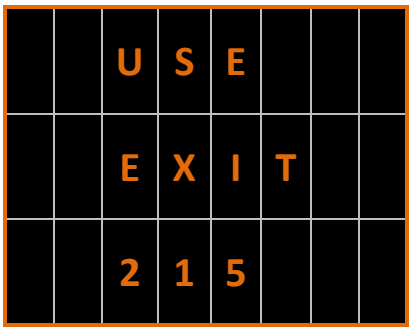

If available, the Communications Center will implement the following message on a PCMB prior to the one above. (Note: The recommended Toll Plaza number may be adjusted based on location of this PCMB.)



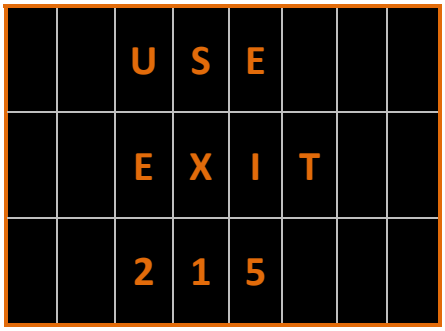

General Play Information

	Toll Plaza	Intersecting Route
From	216	Hallock Young Road
To	215	Ellsworth Bailey Road

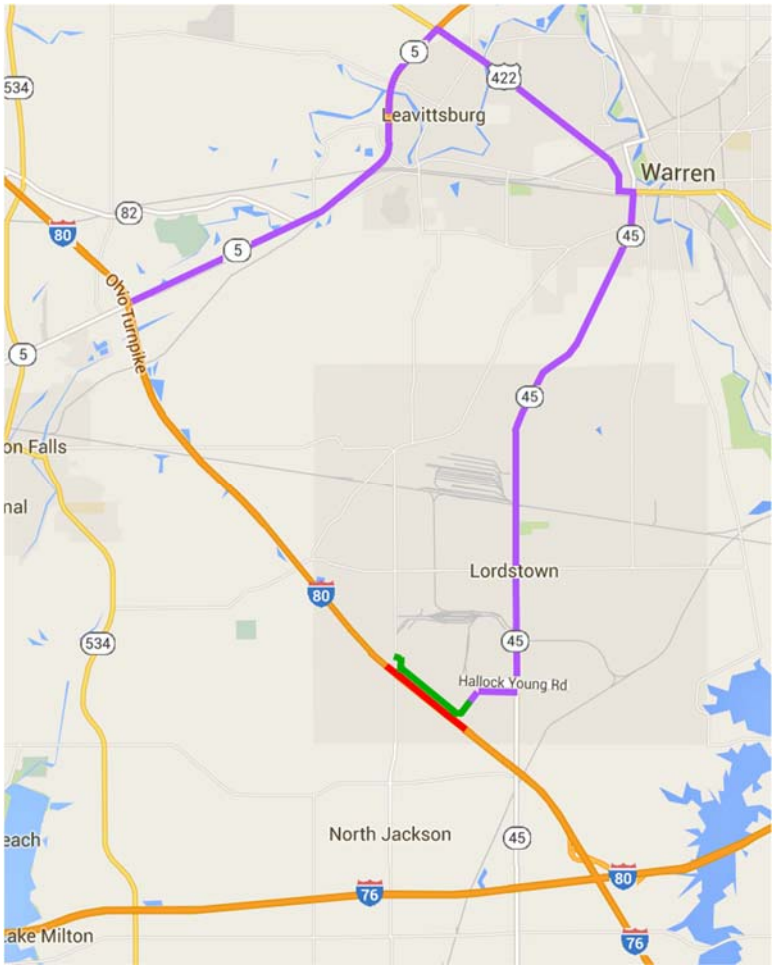

Closed section
Primary Diversion Route
Alternate Diversion Route

Diversion Turn-By-Turn Directions

Primary Diversion Route

- Exit **Ohio Turnpike (I-80) West** at **Toll Plaza 216** to **Hallock Young Road West** (1.4 mi.)
- Destination **Ohio Turnpike Toll Plaza 215 (I-80) West** is **Straight Ahead**

Alternate Diversion Route **(Note: Toll Plaza 216 to Toll Plaza 209)**

- Exit **Ohio Turnpike (I-80) West** at **Toll Plaza 216**
- Turn **Right** onto **Hallock Young Rd** (0.6 mi.)
- Turn **Left** onto **SR 45 North** (6.6 mi.)
- Turn **Left** onto **US 422 West / W Market St.** (0.2 mi.)
- Turn **Right** to **US 422 West** (3.0 mi.)
- Turn **Left** onto **SR 5 West** (5.4 mi.)
- Destination **Ohio Turnpike Toll Plaza 209 (I-80) West** is on the **Right**

Diversion Notes

- Close Ohio Turnpike (I-80) Westbound at Toll Plaza 216 exit ramp.
- LCVs cannot use diversion route. Depending on the estimated duration of closure LCVs can wait in place or U-turn at Toll Plaza 216. Check with Toll Plaza to make sure space is available to U-turn an LCV.
- If either Toll Plaza is unstaffed then consider staffing during diversion to reduce traffic queue / wait times.
- Diversion route should be driven to make sure there are no obstructions, weather related issues, local detours, etc.
- During a prolonged closure or major incident the County EMA may be able to provide water, blankets, gasoline, food, etc. for entrapped motorists.
- The County EMA may be able to provide four wheelers, generators, PCMBs, power tools, etc. to help manage and/or clear the incident area.

Ramp Closures

- If incident is after Toll Plaza 216 Westbound entrance ramp then close Toll Plaza 216 Westbound entrance ramp.

Emergency Closure Notification List

Jurisdiction	Notes
Highway Patrol	OSHP Turnpike Operations
ODOT District	District 4
ODOT TMC	Central Office - Columbus
City/Village	Warren PD *(only notify if Alternate Diversion is in effect)*
	Village of Lordstown PD
County EMA	Trumbull County EMA
County Sheriff	Trumbull County Sheriff
Township	N/A

Refer to Appendix B for contact information

PCMB Location / Message

The Communications Center will implement the following message on the PCMB prior to the Toll Plaza upstream of the closure point.

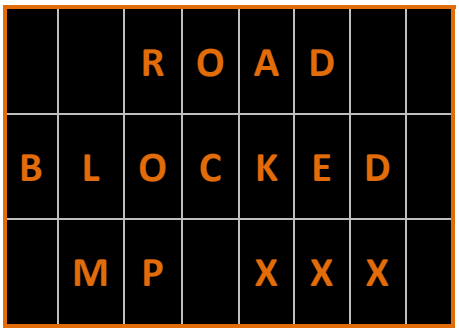

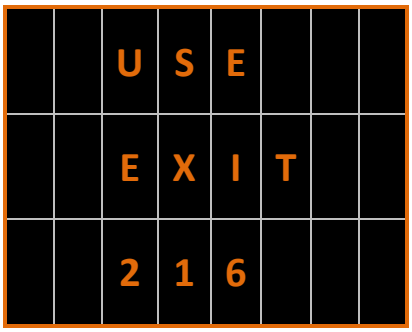

If available, the Communications Center will implement the following message on a PCMB prior to the one above. (Note: The recommended Toll Plaza number may be adjusted based on location of this PCMB.)



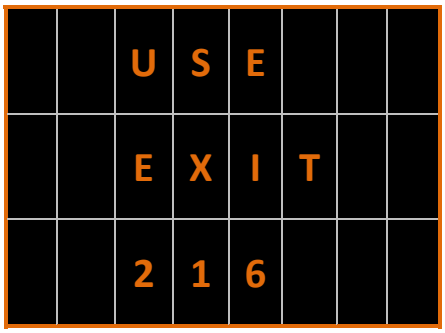

Ohio Turnpike closed between

Toll Plaza **216** **(milepost 216.4)**

and

Toll Plaza **218** **(milepost 218.7)**

WESTBOUND ONLY

General Play Information

	Toll Plaza	Intersecting Route
From	218	I-80/I-76
To	216	Hallock Young Road

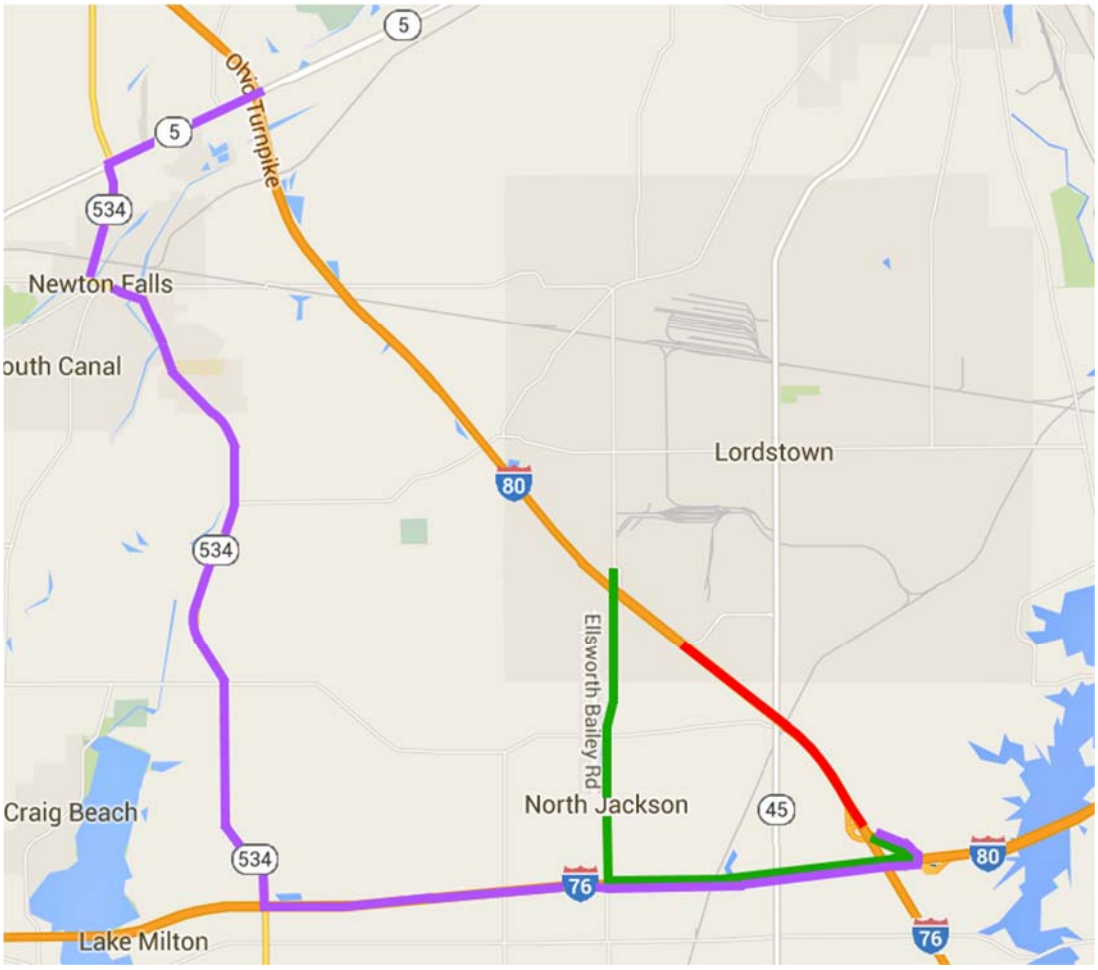

Closed section
Primary Diversion Route
Alternate Diversion Route

Diversion Turn-By-Turn Directions

Primary Diversion Route **(Note: Toll Plaza 218 to Toll Plaza 215)**

- Exit **Ohio Turnpike (I-76) West** at **Toll Plaza 218** to **I-76 West** (3.0 mi)
- Take **Exit 57** to **Ellsworth Bailey Rd** (0.3 mi.)
- Turn **Left** on **Ellsworth Bailey Rd North** (3.0 mi.)
- Destination **Ohio Turnpike Toll Plaza 215 (I-80) West** is on the **Left**

Alternate Diversion Route **(Note: Toll Plaza 218 to Toll Plaza 209)**

- Exit **Ohio Turnpike (I-80) West** at **Toll Plaza 218** and **Merge** onto **I-76 West** (5.4 mi.)
- Take **Exit 54** to **SR 534** (0.3 mi)
- Turn **Right** onto **SR 534 North** (6.3 mi.)
- Turn **Left** onto **SR 534 North / W Broad St.** (0.5 mi.)
- Turn **Right** onto **SR 534 North** (1.1 mi.)
- Turn **Right** onto **SR 5 East** (1.3 mi.)
- Destination **Ohio Turnpike Toll Plaza 209 (I-80) West** is on the **Right**

Diversion Notes

- Close Ohio Turnpike (I-76) Westbound at Toll Plaza 218 exit ramp.
- LCVs cannot use diversion route. Depending on the estimated duration of closure LCVs can wait in place or U-turn at Toll Plaza 218. Check with Toll Plaza to make sure space is available to U-turn an LCV.
- If either Toll Plaza is unstaffed then consider staffing during diversion to reduce traffic queue / wait times.
- Diversion route should be driven to make sure there are no obstructions, weather related issues, local detours, etc.
- During a prolonged closure or major incident the County EMA may be able to provide water, blankets, gasoline, food, etc. for entrapped motorists.
- The County EMA may be able to provide four wheelers, generators, PCMBs, power tools, etc. to help manage and/or clear the incident area.

Ramp Closures

- If incident is after Toll Plaza 218 Westbound entrance ramp then close Toll Plaza 218 Westbound entrance ramp.

Emergency Closure Notification List

Jurisdiction	Notes
Highway Patrol	OSHP Turnpike Operations
ODOT District	District 4
ODOT TMC	Central Office - Columbus
City/Village	Newton Falls PD *(only notify if Primary Diversion is in effect)*
	Village of Lordstown PD *(only notify if Alternate Diversion is in effect)*
County EMA	Trumbull County EMA
	Mahoning County EMA *(only notify if Primary Diversion is in effect)*
County Sheriff	Trumbull County Sheriff
	Mahoning County Sheriff *(only notify if Primary Diversion is in effect)*
Township	N/A

Refer to Appendix B for contact information

PCMB Location / Message

The Communications Center will implement the following message on the PCMB prior to the Toll Plaza upstream of the closure point.

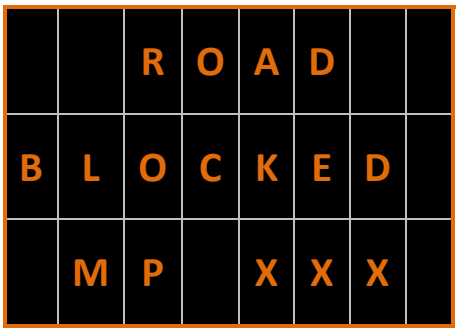

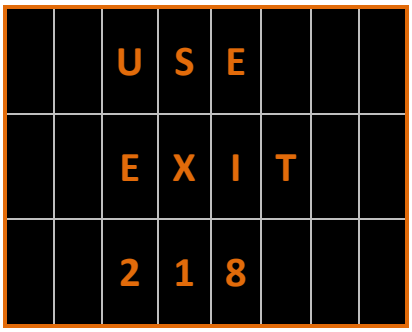

If available, the Communications Center will implement the following message on a PCMB prior to the one above. (Note: The recommended Toll Plaza number may be adjusted based on location of this PCMB.)



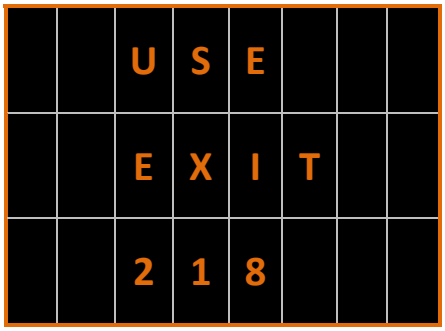

Ohio Turnpike closed between

Toll Plaza **218** **(milepost 218.7)**

and

Toll Plaza **232** **(milepost 232.9)**

General Play Information

	Toll Plaza	Intersecting Route
From	218	I-80/I-76
To	232	SR 7

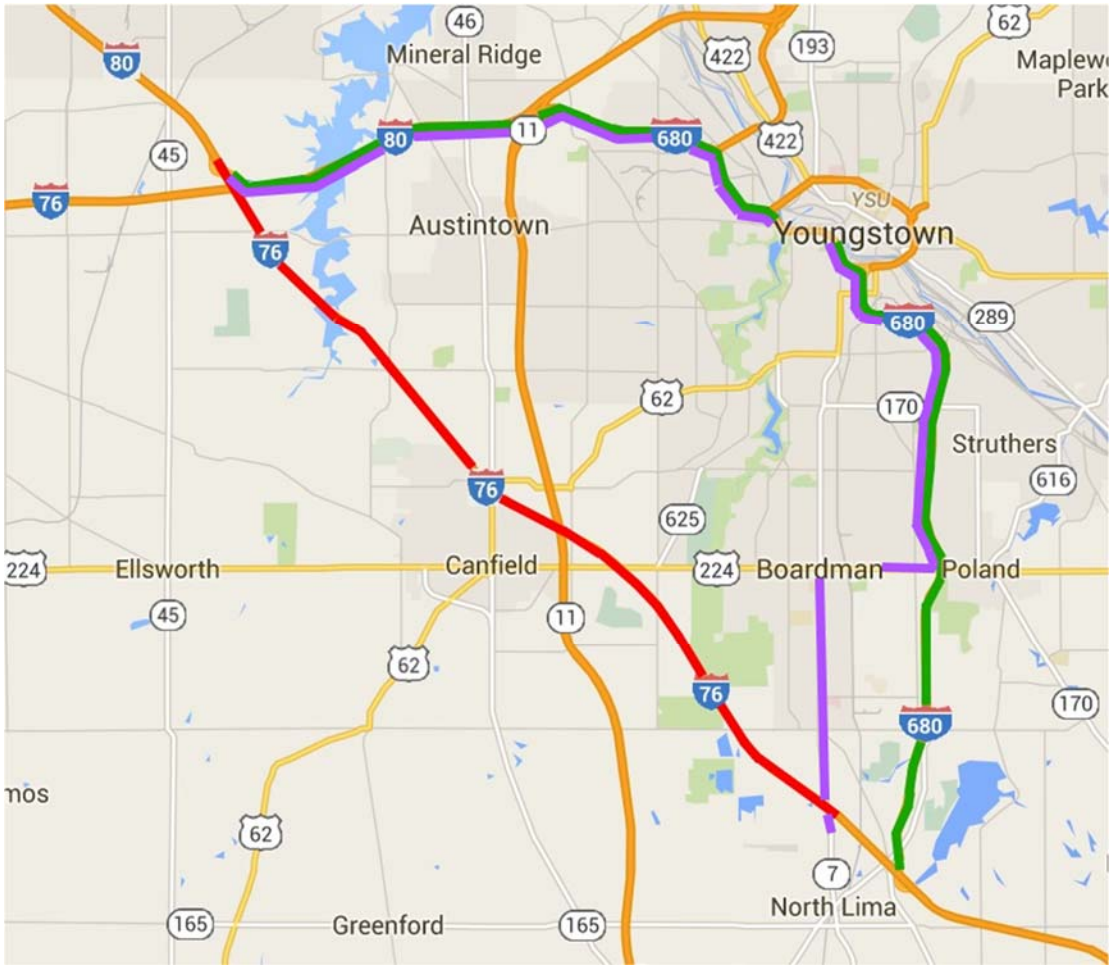

Closed section
Primary Diversion Route
Alternate Diversion Route

Diversion Turn-By-Turn Directions

Primary Diversion Route **(Note: Toll Plaza 218 to Toll Plaza 234)**

- Exit **Ohio Turnpike (I-80) East** at **Toll Plaza 218** to **I-80 East** (0.7 mi.)
- **Continue** on to **I-80 East** (3.7 mi.)
- Take **Exit 224B** to **I-680 South** (0.5 mi)
- **Continue** on to **I-680 South** (16.0 mi.)
- Destination **Ohio Turnpike Toll Plaza 234 (I-76) East** is **Straight Ahead**

Alternate Diversion Route

- Exit **Ohio Turnpike (I-80) East** at **Toll Plaza 218** to **I-80 East** (0.7 mi.)
- **Continue** on to **I-80 East** (3.7 mi.)
- Take **Exit 224B** to **I-680 South** (0.5 mi)
- **Continue** on to **I-680 South** (11.2 mi.)
- Take **Exit 11A** to **US 224 West** (1.9 mi.)
- Turn Left on to SR 7 South (4.1 mi.)
- Destination **Ohio Turnpike Toll Plaza 232 (I-76) East** is on the **Right**

Diversion Notes

- Close Ohio Turnpike (I-80) Eastbound at Toll Plaza 218 exit ramp.
- LCVs cannot use diversion route. Depending on the estimated duration of closure LCVs can wait in place or U-turn at Toll Plaza 218. Check with Toll Plaza to make sure space is available to U-turn an LCV.
- If either Toll Plaza is unstaffed then consider staffing during diversion to reduce traffic queue / wait times.
- Diversion route should be driven to make sure there are no obstructions, weather related issues, local detours, etc.
- During a prolonged closure or major incident the County EMA may be able to provide water, blankets, gasoline, food, etc. for entrapped motorists.
- The County EMA may be able to provide four wheelers, generators, PCMBs, power tools, etc. to help manage and/or clear the incident area.

Ramp Closures

- If incident is after Toll Plaza 218 Eastbound entrance ramp then close Toll Plaza 218 Eastbound entrance ramp.

Emergency Closure Notification List

Jurisdiction	Notes
Highway Patrol	OSHP Turnpike Operations
ODOT District	District 4
ODOT TMC	Central Office - Columbus
City/Village	N/A
County EMA	Mahoning County EMA
County Sheriff	Mahoning County Sheriff
Township	N/A

Refer to Appendix B for contact information

PCMB Location / Message

The Communications Center will implement the following message on the PCMB prior to the Toll Plaza upstream of the closure point.



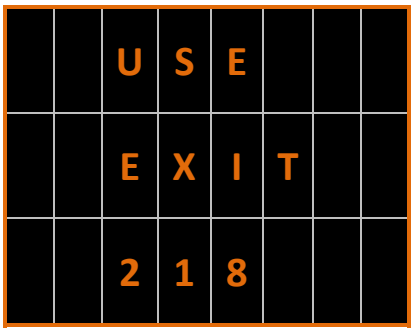

If available, the Communications Center will implement the following message on a PCMB prior to the one above. (Note: The recommended Toll Plaza number may be adjusted based on location of this PCMB.)



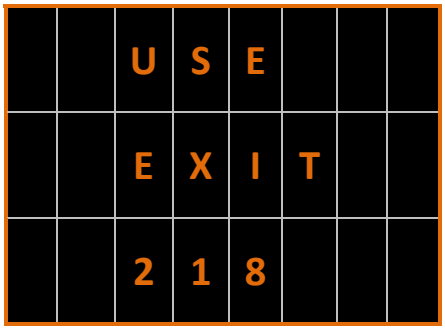

General Play Information

	Toll Plaza	Intersecting Route
From	232	SR 7
To	218	I-80/I-76

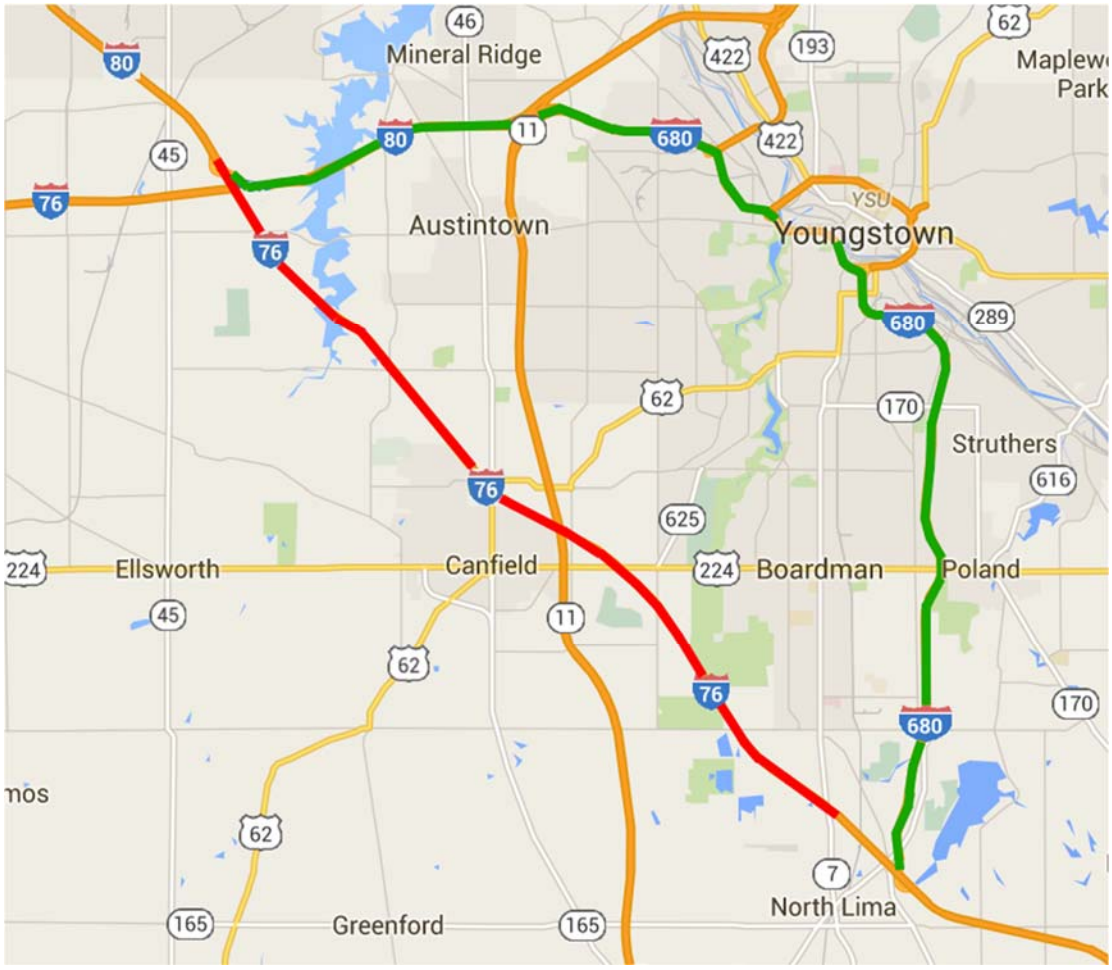

Closed section
Primary Diversion Route
Alternate Diversion Route

Diversion Turn-By-Turn Directions

Primary Diversion Route

- Exit **Ohio Turnpike (I-76) West** at **Toll Plaza 232** to **SR 7 North** (3.9 mi.)
- Turn **Right** onto **US 224 East** (1.9 mi.)
- Take **Ramp** to **I-680 North** (0.3 mi)
- **Continue** on to **I-680 North** (11.3 mi.)
- **Continue** on to **I-80 West** (4.4 mi.)
- Follow **I-80 West** to **Ohio Turnpike (I-80) West Toll Plaza 218** (0.7 mi.)

Diversion Notes

- Close Ohio Turnpike (I-76) Westbound at Toll Plaza 232 exit ramp.
- LCVs cannot use diversion route. Depending on the estimated duration of closure LCVs can wait in place or U-turn at Toll Plaza 232. Check with Toll Plaza to make sure space is available to U-turn an LCV.
- If either Toll Plaza is unstaffed then consider staffing during diversion to reduce traffic queue / wait times.
- Diversion route should be driven to make sure there are no obstructions, weather related issues, local detours, etc.
- During a prolonged closure or major incident the County EMA may be able to provide water, blankets, gasoline, food, etc. for entrapped motorists.
- The County EMA may be able to provide four wheelers, generators, PCMBs, power tools, etc. to help manage and/or clear the incident area.

Ramp Closures

- If incident is after Toll Plaza 232 Westbound entrance ramp then close Toll Plaza 232 Westbound entrance ramp.

Emergency Closure Notification List

Jurisdiction	Notes
Highway Patrol	OSHP Turnpike Operations
ODOT District	District 4
ODOT TMC	Central Office - Columbus
City/Village	N/A
County EMA	Mahoning County EMA
County Sheriff	Mahoning County Sheriff
Township	Boardman PD

Refer to Appendix B for contact information

PCMB Location / Message

The Communications Center will implement the following message on the PCMB prior to the Toll Plaza upstream of the closure point.



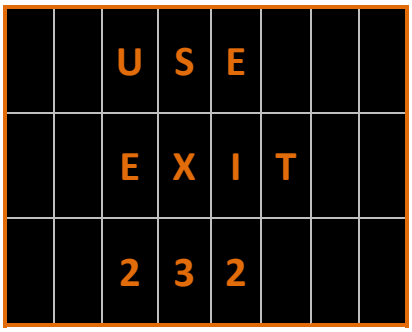

If available, the Communications Center will implement the following message on a PCMB prior to the one above. (Note: The recommended Toll Plaza number may be adjusted based on location of this PCMB.)



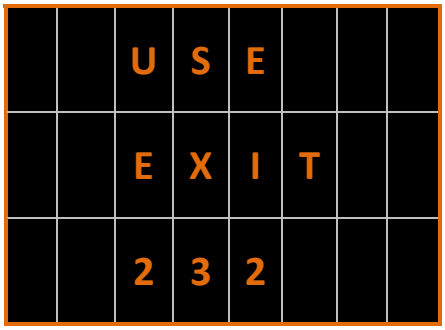

Ohio Turnpike closed between

Toll Plaza **232** **(milepost 232.9)**

and

Toll Plaza **234** **(milepost 234.1)**

General Play Information

	Toll Plaza	Intersecting Route
From	232	SR 7
To	234	I-680

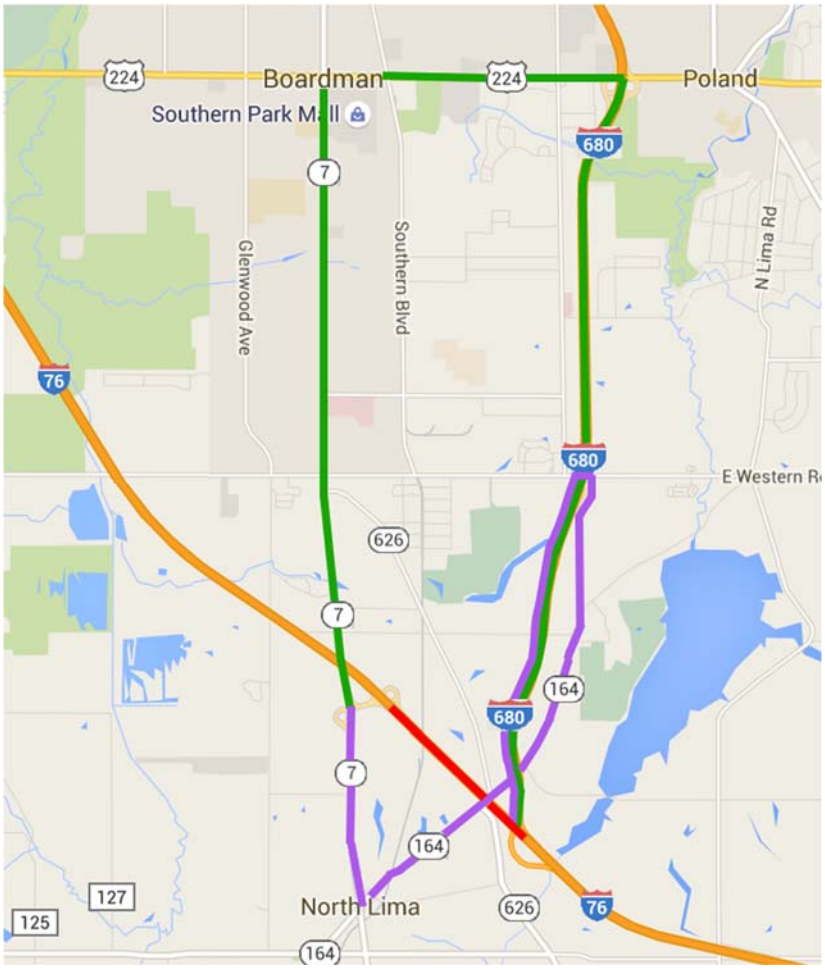

Closed section
Primary Diversion Route
Alternate Diversion Route

Diversion Turn-By-Turn Directions

Primary Diversion Route

- Exit **Ohio Turnpike (I-76) East** at **Toll Plaza 232** to **SR 7 North** (3.9 mi.)
- Turn **Right** onto **US 224 East** (1.9 mi.)
- Take **Ramp** to **I-680 South** (0.3 mi)
- **Continue** on to **I-680 South** (4.4 mi.)
- Destination **Ohio Turnpike Toll Plaza 234 (I-76) East** is **Straight Ahead**

Alternate Diversion Route

- Exit **Ohio Turnpike (I-76) East** at **Toll Plaza 232** to **SR 7 South** (1.1 mi.)
- Turn **Left** onto **SR 164 North** (3.5 mi.)
- Turn **Left** onto **US 224 West** (0.1 mi.)
- Take **Ramp** to **I-680 South** (0.3 mi)
- **Continue** on to **I-680 South** (4.4 mi.)
- Destination **Ohio Turnpike Toll Plaza 234 (I-76) East** is **Straight Ahead**

Diversion Notes

- Close Ohio Turnpike (I-76) Eastbound at Toll Plaza 232 exit ramp.
- LCVs cannot use diversion route. Depending on the estimated duration of closure LCVs can wait in place or U-turn at Toll Plaza 232. Check with Toll Plaza to make sure space is available to U-turn an LCV.
- If either Toll Plaza is unstaffed then consider staffing during diversion to reduce traffic queue / wait times.
- Diversion route should be driven to make sure there are no obstructions, weather related issues, local detours, etc.
- During a prolonged closure or major incident the County EMA may be able to provide water, blankets, gasoline, food, etc. for entrapped motorists.
- The County EMA may be able to provide four wheelers, generators, PCMBs, power tools, etc. to help manage and/or clear the incident area.

Ramp Closures

- If incident is after Toll Plaza 232 Eastbound entrance ramp then close Toll Plaza 232 Eastbound entrance ramp.

Emergency Closure Notification List

Jurisdiction	Notes
Highway Patrol	OSHP Turnpike Operations
ODOT District	District 4
ODOT TMC	Central Office - Columbus
City/Village	N/A
County EMA	Mahoning County EMA
County Sheriff	Mahoning County Sheriff
Township	Boardman PD *(only notify if Primary Diversion is in effect)*

Refer to Appendix B for contact information

PCMB Location / Message

The Communications Center will implement the following message on the PCMB prior to the Toll Plaza upstream of the closure point.



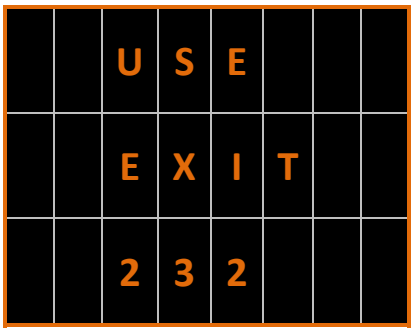

If available, the Communications Center will implement the following message on a PCMB prior to the one above. (Note: The recommended Toll Plaza number may be adjusted based on location of this PCMB.)



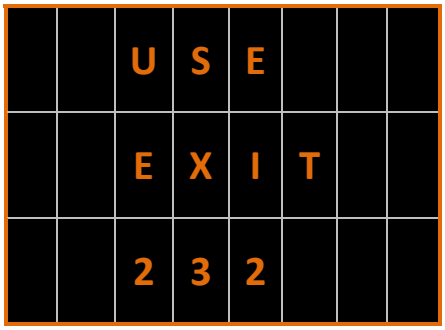

General Play Information

	Toll Plaza	Intersecting Route
From	234	I-680
To	232	SR 7

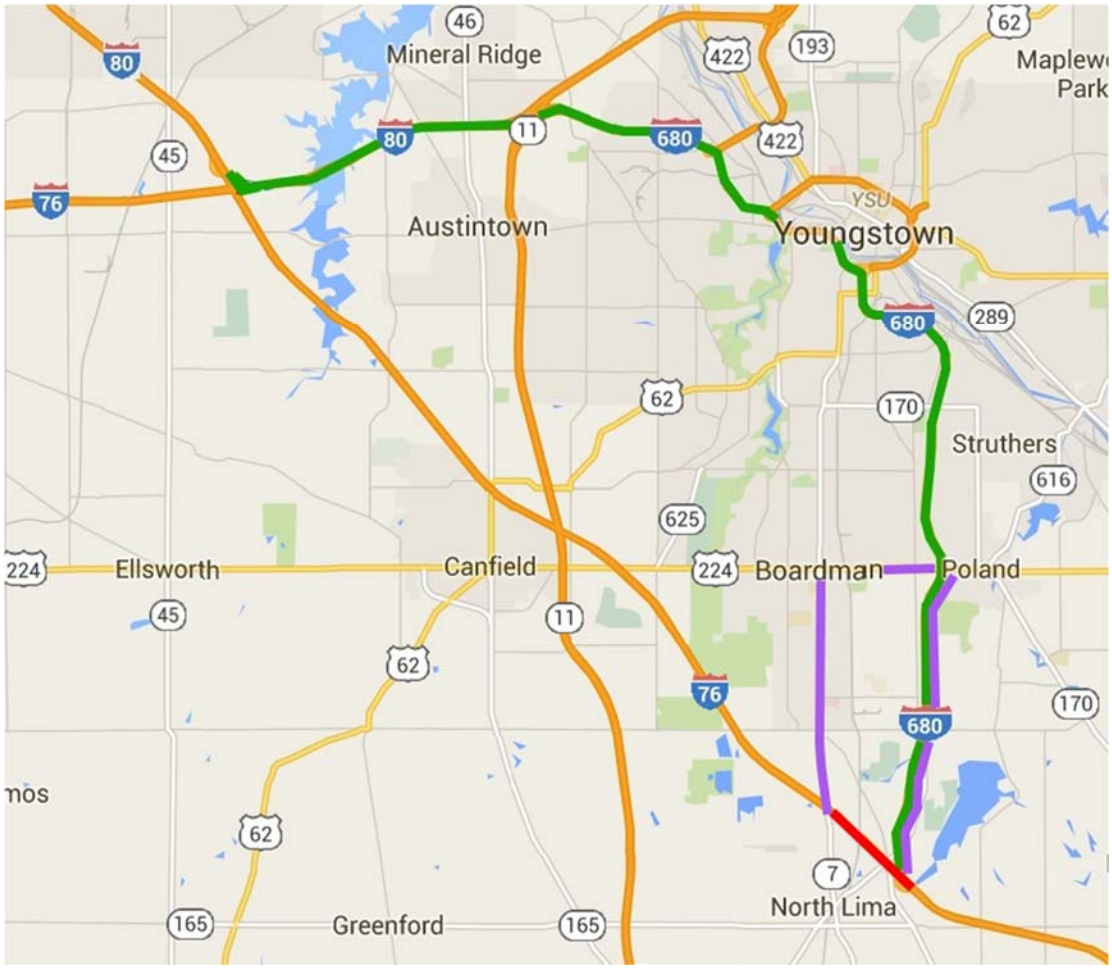

Closed section
Primary Diversion Route
Alternate Diversion Route

Diversion Turn-By-Turn Directions

Primary Diversion Route **(Note: Toll Plaza 234 to Toll Plaza 218)**

- Exit **Ohio Turnpike (I-76) West** at **Toll Plaza 234** to **I-680 North** (16.5 mi.)
- **Continue** on to **I-80 West** (4.4 mi.)
- Follow **I-80 West** to **Ohio Turnpike (I-80) West Toll Plaza 218** (0.7 mi.)

Alternate Diversion Route

- Exit **Ohio Turnpike (I-76) West** at **Toll Plaza 234** to **I-680 North** (3.8 mi.)
- Take **Exit 11A** to **US 224 West** (0.3 mi.)
- Turn **Left** on to **US 224 West** (1.9 mi.)
- Turn **Left** on to **SR 7 South** (4.1 mi.)
- Destination **Ohio Turnpike Toll Plaza 232 (I-76) East** is on the **Right**

Diversion Notes

- Close Ohio Turnpike (I-76) Westbound at Toll Plaza 234 exit ramp.
- LCVs cannot use diversion route. Depending on the estimated duration of closure LCVs can wait in place or U-turn at Toll Plaza 234. Check with Toll Plaza to make sure space is available to U-turn an LCV.
- If either Toll Plaza is unstaffed then consider staffing during diversion to reduce traffic queue / wait times.
- Diversion route should be driven to make sure there are no obstructions, weather related issues, local detours, etc.
- During a prolonged closure or major incident the County EMA may be able to provide water, blankets, gasoline, food, etc. for entrapped motorists.
- The County EMA may be able to provide four wheelers, generators, PCMBs, power tools, etc. to help manage and/or clear the incident area.

Ramp Closures

- If incident is after Toll Plaza 234 Westbound entrance ramp then close Toll Plaza 234 Westbound entrance ramp.

Emergency Closure Notification List

Jurisdiction	Notes
Highway Patrol	OSHP Turnpike Operations
ODOT District	District 4
ODOT TMC	Central Office - Columbus
City/Village	N/A
County EMA	Mahoning County EMA
County Sheriff	Mahoning County Sheriff
Township	N/A

Refer to Appendix B for contact information

PCMB Location / Message

The Communications Center will implement the following message on the PCMB prior to the Toll Plaza upstream of the closure point.



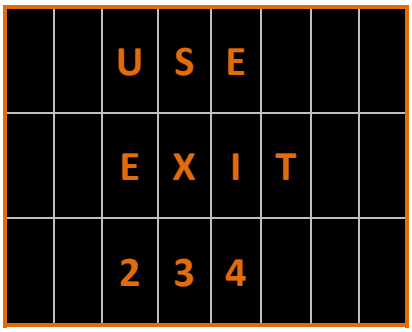

If available, the Communications Center will implement the following message on a PCMB prior to the one above. (Note: The recommended Toll Plaza number may be adjusted based on location of this PCMB.)



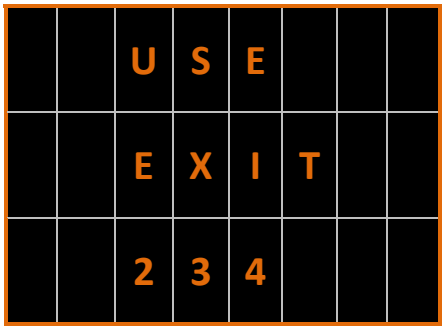

Ohio Turnpike closed between

Toll Plaza **234** **(milepost 234.1)**

and

Toll Plaza **239** **(milepost 239.1)**

General Play Information

	Toll Plaza	Intersecting Route
From	234	I-680
To	239	East Gate

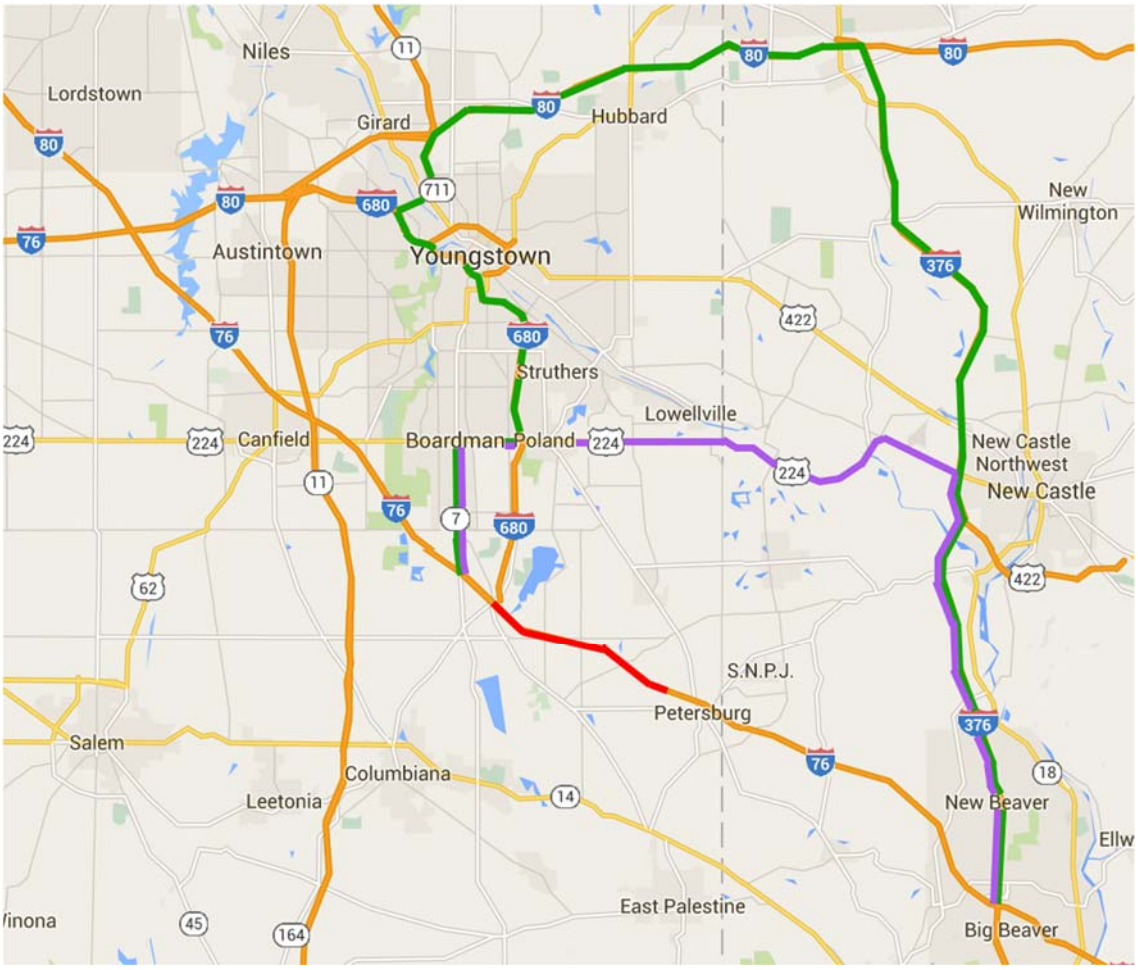

Closed section
Primary Diversion Route
Alternate Diversion Route

Diversion Turn-By-Turn Directions

Primary Diversion Route **(Note: Toll Plaza 232 to Penna Turnpike Toll Plaza)**

- Exit **Ohio Turnpike (I-76) East** at **Toll Plaza 232** to **SR 7 North** (3.9 mi.)
- Turn **Right** onto **US 224 East** (1.9 mi.)
- Take **Ramp** to **I-680 North** (0.3 mi)
- **Continue** on to **I-680 North** (11.3 mi.)
- Take **Exit 3A** to **SR 711 North** (2.7 mi.)
- Take **Ramp** to **I-80 East** (12.5 mi.)
- Take **Exit 4A** to **I-376 East** (25.6 mi.)
- Take **Exit 26** to **Pennsylvania Turnpike Toll Plaza (I-76) East**

Alternate Diversion Route **(Note: Toll Plaza 232 to Penna Turnpike Toll Plaza)**

- Exit **Ohio Turnpike (I-76) East** at **Toll Plaza 232** to **SR 7 North** (3.9 mi.)
- Turn **Right** onto **US 224 East** (15.2 mi.)
- Take **Ramp** to **I-376 East** (12.1 mi.)
- Take **Exit 26** to **Pennsylvania Turnpike Toll Plaza (I-76) East**

Diversion Notes

- Close Ohio Turnpike (I-80/I-90) Eastbound at Toll Plaza 234 exit ramp.
- LCVs cannot use diversion route. Depending on the estimated duration of closure LCVs can wait in place or U-turn at Toll Plaza 234. Check with Toll Plaza to make sure space is available to U-turn an LCV.
- If either Toll Plaza is unstaffed then consider staffing during diversion to reduce traffic queue / wait times.
- Diversion route should be driven to make sure there are no obstructions, weather related issues, local detours, etc.
- During a prolonged closure or major incident the County EMA may be able to provide water, blankets, gasoline, food, etc. for entrapped motorists.
- The County EMA may be able to provide four wheelers, generators, PCMBs, power tools, etc. to help manage and/or clear the incident area.

Ramp Closures

- If incident is after Toll Plaza 234 Eastbound entrance ramp then close Toll Plaza 234 Eastbound entrance ramp.
- If incident is after Glacier Hills Service Plaza (milepost 237.2) entrance ramp then close Service Plaza entrance ramp.
- Depending on duration of closure consider allowing passenger vehicles trapped at the Service Plaza to use the Service Plaza Access Gate diversion.

Emergency Closure Notification List

Jurisdiction	Notes
Highway Patrol	OSHP Turnpike Operations
PA State Police	
ODOT District	District 4
ODOT TMC	Central Office - Columbus
PennDOT TMC	PennDOT Western Regional Traffic Management Center
PennaTP TMC	
City/Village	Poland PD *(only notify if Alternate Diversion is in effect)*
County EMA	Mahoning County EMA
County Sheriff	Mahoning County Sheriff
Township	Boardman PD

Refer to Appendix B for contact information

PCMB Location / Message

The Communications Center will implement the following message on the PCMB prior to the Toll Plaza upstream of the closure point.



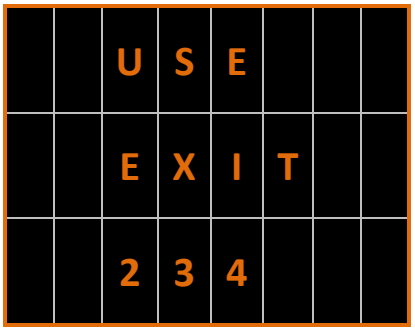

If available, the Communications Center will implement the following message on a PCMB prior to the one above. (Note: The recommended Toll Plaza number may be adjusted based on location of this PCMB.)



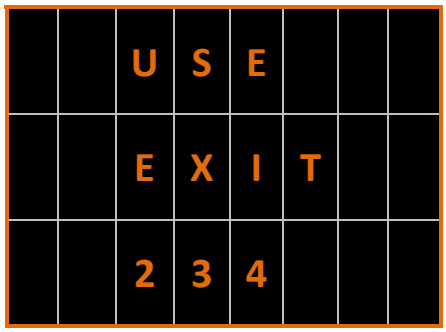

General Play Information

	Toll Plaza	Intersecting Route
From	239	East Gate
To	234	I-680

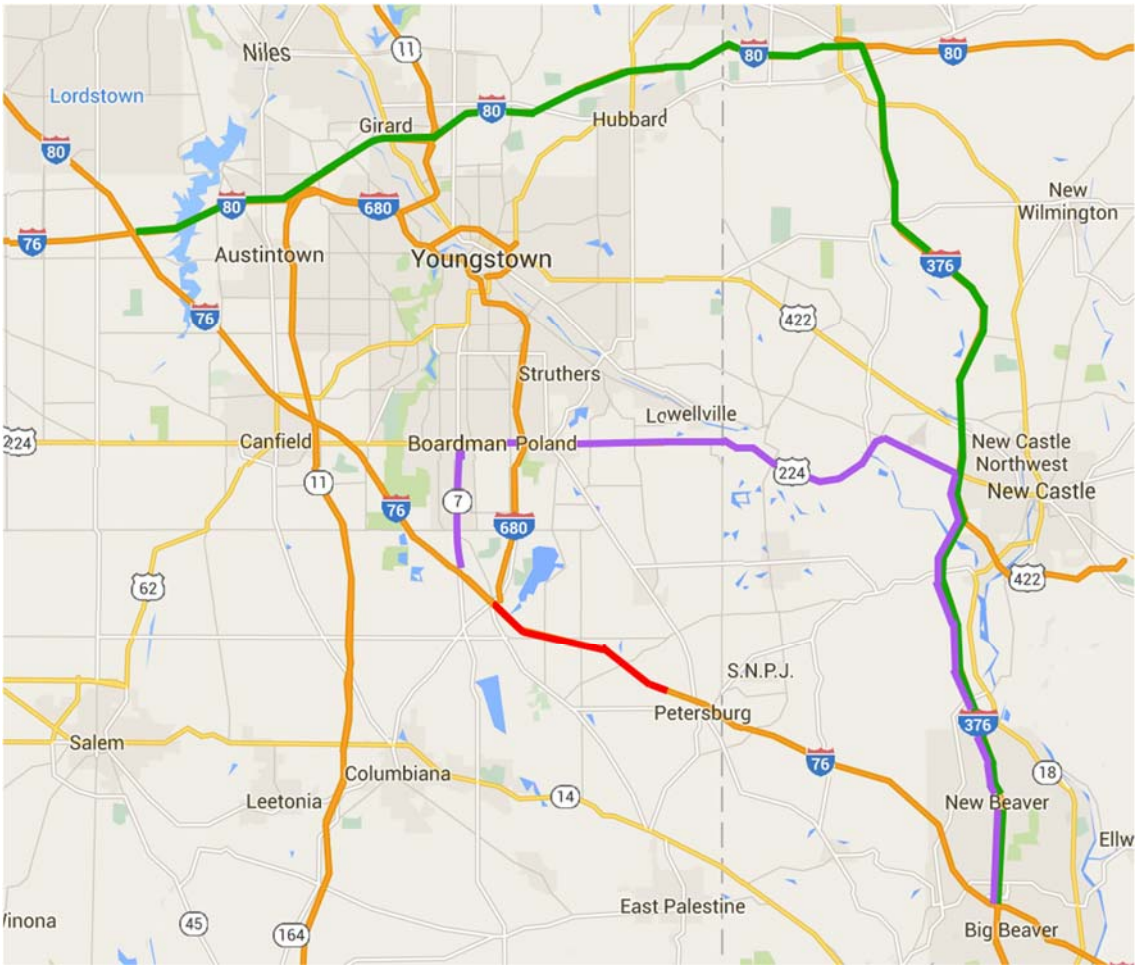

Closed section
Primary Diversion Route
Alternate Diversion Route

Diversion Turn-By-Turn Directions

Primary Diversion Route **(Note: Penna Turnpike Toll Plaza to Toll Plaza 218)**

- Exit **PennaTurnpike (I-76) West** at **Exit 10** to **I-376 West** (25.5 mi.)
- Take **Exit 1A** to **I-80 West** (21.2 mi.)
- Follow **I-80 West** to **Ohio Turnpike (I-80) West Toll Plaza 218** (0.7 mi.)

Alternate Diversion Route **(Note: Penna Turnpike Toll Plaza to Toll Plaza 232)**

- Exit **PennaTurnpike (I-76) West** at **Exit 10** to **I-376 West** (12.1 mi.)
- Take **Exit 13** to **US 224 West** (0.3 mi.)
- Turn **Left** onto **US 224 West** (15.2 mi.)
- Turn **Left** onto **SR 7 South** (3.9 mi.)
- Destination **Ohio Turnpike Toll Plaza 232 (I-76) West** is on the **Right**

Diversion Notes

- Close Ohio Turnpike (I-80/I-90) Westbound at Toll Plaza 239 exit ramp.
- LCVs cannot use diversion route. Depending on the estimated duration of closure LCVs can wait in place or U-turn at Toll Plaza 239. Check with Toll Plaza to make sure space is available to U-turn an LCV.
- If either Toll Plaza is unstaffed then consider staffing during diversion to reduce traffic queue / wait times.
- During a prolonged closure or major incident the County EMA may be able to provide water, blankets, gasoline, food, etc. for entrapped motorists.
- The County EMA may be able to provide four wheelers, generators, PCMBs, power tools, etc. to help manage and/or clear the incident area.

Ramp Closures

- If incident is after Toll Plaza 239 Westbound entrance ramp then close Toll Plaza 239 Westbound entrance ramp.
- If incident is after Mahoning Valley Service Plaza (milepost 237.2) entrance ramp then close Service Plaza entrance ramp.
- Depending on duration of closure consider allowing passenger vehicles trapped at the Service Plaza to use the Service Plaza Access Gate diversion.
- Diversion route should be driven to make sure there are no obstructions, weather related issues, local detours, etc.

Emergency Closure Notification List

Jurisdiction	Notes
Highway Patrol	OSHP Turnpike Operations
PA State Police	
ODOT District	District 4
ODOT TMC	Central Office - Columbus
PennDOT TMC	PennDOT Western Regional Traffic Management Center
PennaTP TMC	
City/Village	Poland PD *(only notify if Alternate Diversion is in effect)*
County EMA	Mahoning County EMA
County Sheriff	Mahoning County Sheriff
Township	Boardman PD *(only notify if Alternate Diversion is in effect)*

Refer to Appendix B for contact information

PCMB Location / Message

The Communications Center will implement the following message on the PCMB prior to the Toll Plaza upstream of the closure point.



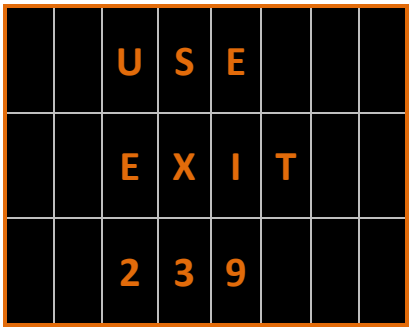

If available, the Communications Center will implement the following message on a PCMB prior to the one above. (Note: The recommended Toll Plaza number may be adjusted based on location of this PCMB.)



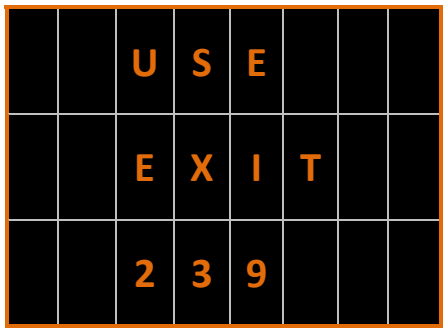

4. OTIC Access Gate Diversion Route

Access gates may be used in extreme circumstances to remove entrapped traffic during a mandatory diversion. In the majority of situations only passenger vehicles will use these diversion routes.

Each Access Gate Diversion Route includes the following:

1. Route / From / To

2. Diversion Turn-By-Turn Directions

3. Closure Notes
   A. LCVs

4. Emergency Closure Notification List
   A. Highway Patrol Post
   B. DOT District
   C. DOT TMC
   D. Affected City/Village
   E. Affected County Engineer
   F. Affected County Sheriff
   G. Affected County EMA
   H. Affected Township

Access Gate Location	Page
MP 0.45 WB - US 20 Access Drive (Locked Manual Gate)	4-4
MP 16.0 WB - Kunkle MB Access Drive	4-7
MP 16.0 EB - Kunkle MB	4-9
MP 20.8 EB - Tiffin River SP Back Gate	4-12
MP 20.8 WB - Indian Meadow SP Back Gate	4-15
MP 48.4 EB - Swanton MB	4-18
MP 48.4 WB - Swanton MB Access Drive	4-21
MP 49.0 EB - SP 2 (Closed) Back Gate	4-24
MP 49.0 WB - SP 2 (Closed) Back Gate	4-26
MP 76.9 EB - Wyandot SP Back Gate	4-29
MP 76.9 WB - Blue Heron SP Back Gate	4-32
MP 78.8 EB - S Martin Williston Road Access Drive	4-35
MP 78.8 WB - S Martin Williston Road Access Drive	4-38
MP 79.4 EB - Elmore MB Access Drive	4-41
MP 79.7 WB - Elmore MB	4-44
MP 93.1 EB - Shannon Road Access Drive (Salt Dome)	4-47
MP 93.1 WB - Shannon Road Access Drive	4-50
MP 100.0 EB - Commodore Perry SP Back Gate	4-52
MP 100.0 WB - Erie Islands SP Back Gate	4-55
MP 100.7 EB - Fuller Road Access Drive (Locked Manual Gate)	4-58
MP 100.7 WB - Fuller Drive Access Drive (Locked Manual Gate)	4-61
MP 106.8 WB - Castalia MB	4-64
MP 106.9 EB - Castalia MB Access Drive	4-67
MP 109.4 EB - Portland Road Access Drive	4-69
MP 109.4 WB - Portland Road Access Drive	4-71
MP 125.2 WB - Humm Road Access Drive	4-74
MP 125.3 EB - Humm Road Access Drive	4-77
MP 126.3 EB - Main Road / Frailey Road Access Drive	4-80
MP 126.3 WB - Thorpe Road / Frailey Road Access Drive	4-83
MP 139.5 EB - Vermillion Valley SP Back Gate	4-86
MP 139.5 WB - Middle Ridge SP Back Gate	4-88
MP 139.75 WB – Lancer Drive Access Drive (Locked Manual Gate)	4-91

Access Gate Location (continued)	**Page**
MP 139.9 EB - SR 58 Access Drive (Locked Manual Gate)	4-94
MP 140.0 WB - SR 58 Access Drive	4-96
MP 141.1 EB - Amherst MB	4-99
MP 141.3 WB - Amherst MB Access Drive	4-102
MP 159.4 WB - Admin Building	4-105
MP 159.5 EB - Admin Building Access Drive	4-108
MP 170.1 EB - Towpath SP Back Gate	4-111
MP 170.1 WB - Great Lakes SP Back Gate	4-114
MP 173.9 EB - Boston MB	4-117
MP 173.9 WB - Boston MB Access Drive	4-120
MP 184.8 EB - Stow Road Access Drive	4-122
MP 184.8 WB - Stow Road Access Drive	4-125
MP 197.0 EB - Brady's Leap SP Back Gate	4-128
MP 197.0 WB - Portage SP Back Gate	4-131
MP 198.5 WB - Hiram MB Access Drive	4-133
MP 198.6 EB - Hiram MB	4-135
MP 202.8 EB - Bryant Road Access Drive	4-138
MP 202.8 WB - Bryant Road Access Drive	4-141
MP 219.4 EB - Mahoning Avenue Access Drive (Salt Dome)	4-144
MP 219.4 WB - Mahoning Avenue Access Drive	4-147
MP 228.1 EB - Canfield MB	4-150
MP 228.2 WB - Canfield MB Access Drive	4-153
MP 237.2 EB - Glacier Hills SP Back Gate	4-156
MP 237.2 WB - Mahoning Valley SP Back Gate	4-159
MP 239.0 WB - Eastgate Back Gate	4-162

General Play Information

Gate Location	Direction	Description
MP 0.45	WB	US 20 Access Drive (Locked Manual Gate)

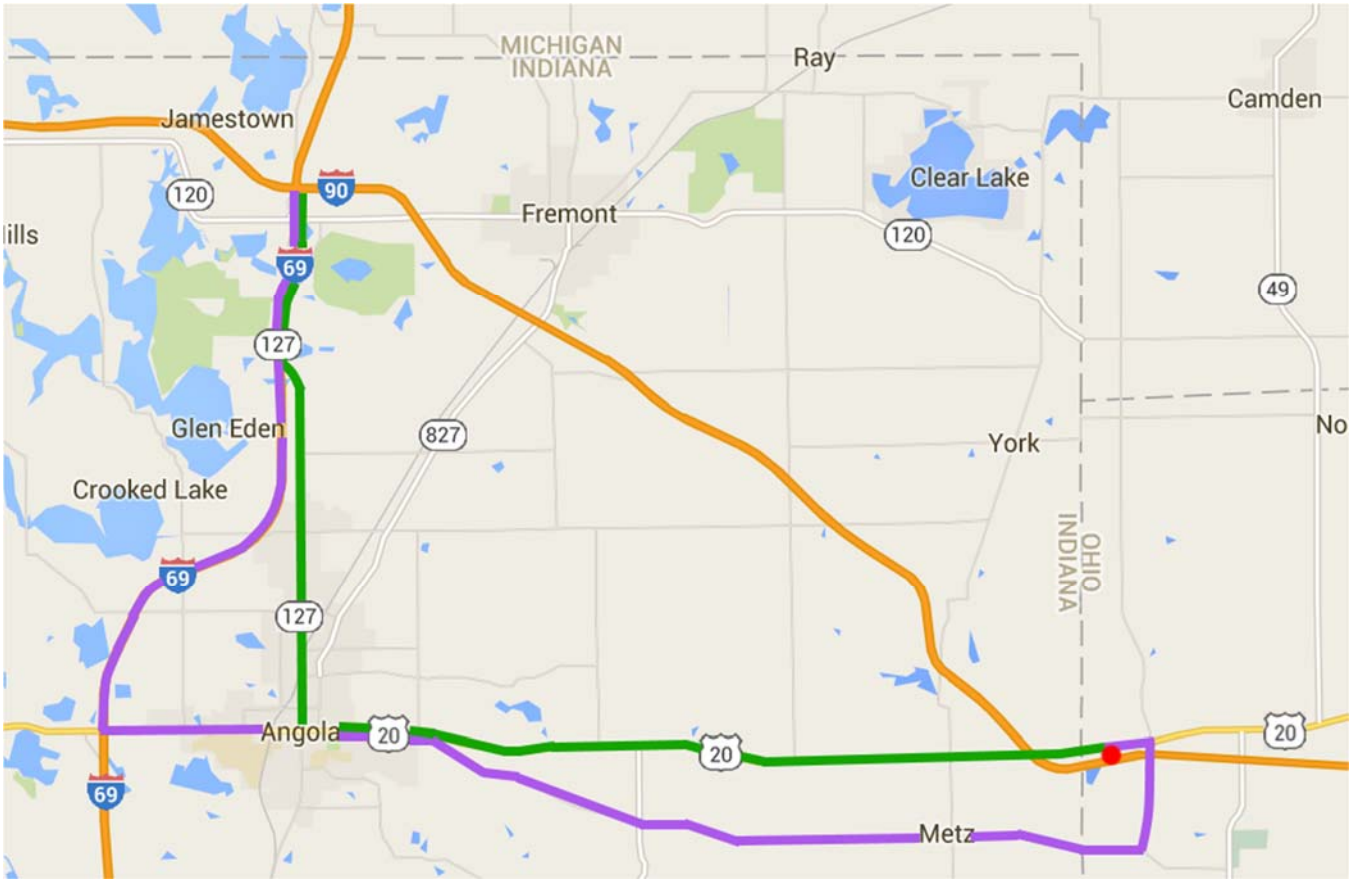

Access Gate Location
Primary Diversion Route
Alternate Diversion Route

Diversion Turn-By-Turn Directions

Primary Diversion Route

- Exit **Ohio Turnpike (I-80/I-90) West** at **Milepost 0.45**
- Turn **Left** onto **US 20 West** (10.2 mi.)
- Turn **Right** onto **SR 127 North** (5.1 mi.)
- **Merge** onto **I-69 North** (1.6 mi.)
- Take **Exit 156** to **Indiana Toll Road I-80/I-90 West**

Alternate Diversion Route

- Exit **Ohio Turnpike (I-80) West** at **Milepost 0.45**
- Turn **Right** onto **US 20 East** (0.7 mi.)
- Turn **Right** onto **County Road M.50 South** (1.4 mi.)
- Turn **Right** onto **County Road M.75 South** (9.5 mi.)
- Turn **Left** onto **US 20 West** (4.0 mi.)
- Turn **Right** onto **I-69 North** (7.8 mi.)
- Take **Exit 156** to **Indiana Toll Road I-80/I-90 West**

Closure Notes

- Diversion route is for passenger vehicle use only.
- Diversion route should be driven to make sure there are no obstructions, weather related issues, local detours, etc.
- Removal of entrapped commercial vehicles will depend on the expected duration of the closure.
- During a prolonged closure or major incident the County EMA may be able to provide water, blankets, gasoline, food, etc. for entrapped motorists.
- The County EMA may be able to provide four wheelers, generators, PCMBs, power tools, etc. to help manage and/or clear the incident area.

Emergency Closure Notification List

Jurisdiction	Notes
Highway Patrol	OSHP Turnpike Operations
	Indiana State Police – Toll Road
	Indiana State Police – Fort Wayne District 22
ODOT District	District 2
InDOT District	Indiana DOT Fort Wayne District
ODOT TMC	Central Office - Columbus
Indiana TMC	Option 1
City/Village	Angola, IN PD
County Engineer	Williams County Engineer
	Stueben County IN Engineer (ext 3600)
County Sheriff	Williams County Sheriff
	Stueben County IN Sheriff
County EMA	Williams County EMA
	Stueben County IN (ext 3400)
Township	N/A

Refer to Appendix B for contact information

General Play Information

Gate Location	Direction	Description
MP 16.0	WB	Kunkle Maintenance Building Access Drive

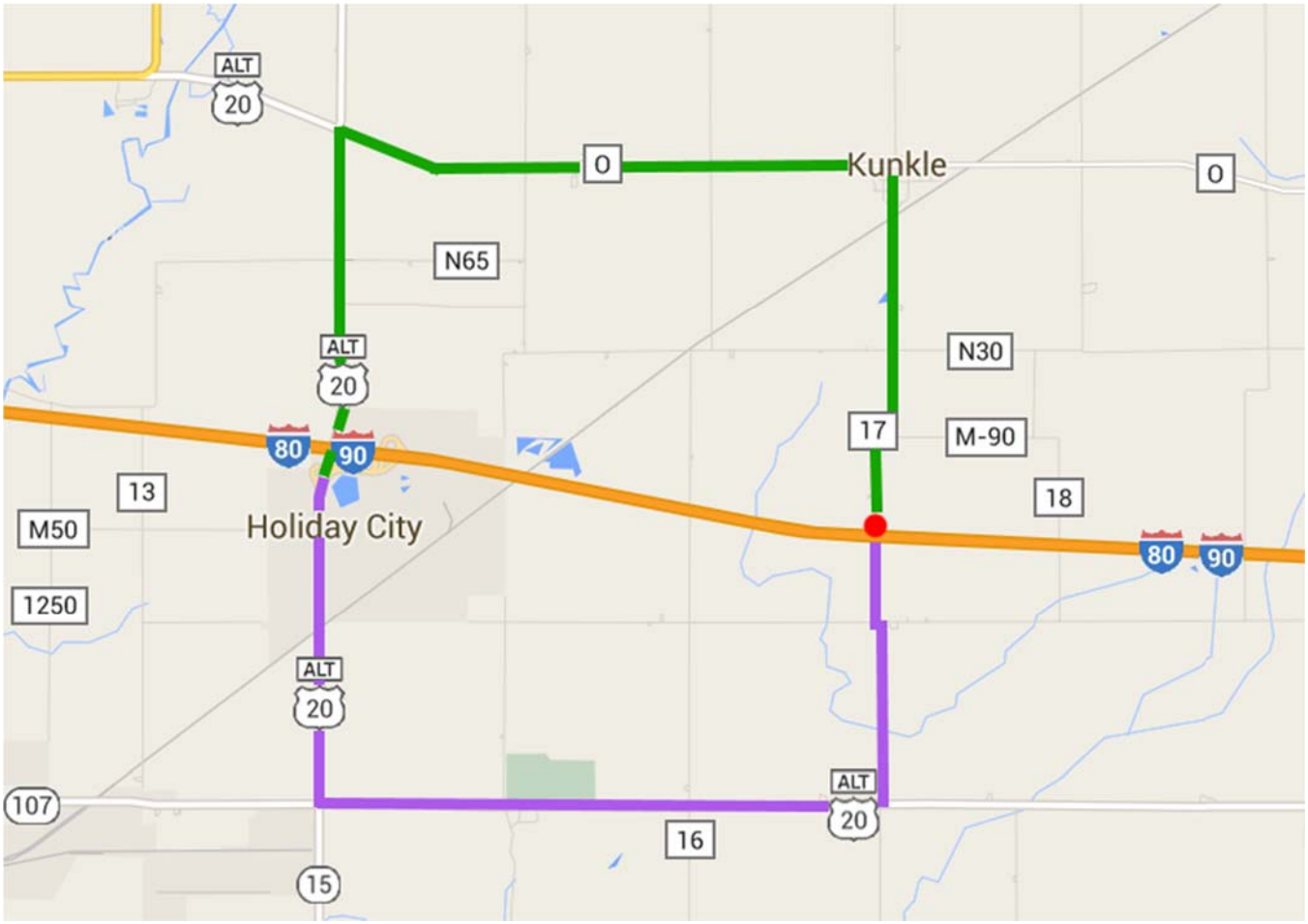

Access Gate Location
Primary Diversion Route
Alternate Diversion Route

Diversion Turn-By-Turn Directions

Primary Diversion Route

- Exit **Ohio Turnpike (I-80/I-90) West** at **Milepost 16.0**
- Turn **Left** onto **County Road 17 North** (2.1 mi.)
- Turn **Left** onto **County Road O West** (3.2 mi.)
- Turn **Left** onto **SR 15 South** (1.9 mi.)
- Destination **Ohio Turnpike Toll Plaza 13 (I-80/I-90) West** is on the **Right**

Alternate Diversion Route

- Exit **Ohio Turnpike (I-80/I-90) West** at **Milepost 16.0**
- Turn **Right** onto **County Road 17 South** (1.5 mi.)
- Turn **Right** onto **US 20 ALT West** (3.0 mi.)
- Turn **Right** onto **SR 15 North** (1.7 mi.)
- Destination **Ohio Turnpike Toll Plaza 13 (I-80/I-90) West** is on the **Right**

Closure Notes

- Diversion route is for passenger vehicle use only.
- Diversion route should be driven to make sure there are no obstructions, weather related issues, local detours, etc.
- Removal of entrapped commercial vehicles will depend on the expected duration of the closure.
- If Toll Plaza is unstaffed then consider staffing during diversion to reduce traffic queue / wait times.
- During a prolonged closure or major incident the County EMA may be able to provide water, blankets, gasoline, food, etc. for entrapped motorists.
- The County EMA may be able to provide four wheelers, generators, PCMBs, power tools, etc. to help manage and/or clear the incident area.

Emergency Closure Notification List

Jurisdiction	Notes
Highway Patrol	OSHP Turnpike Operations
ODOT District	District 2
ODOT TMC	Central Office - Columbus
City/Village	N/A
County Engineer	Williams County Engineer
County Sheriff	Williams County Sheriff
County EMA	Williams County EMA
Township	N/A

Refer to Appendix B for contact information

General Play Information

Gate Location	Direction	Description
MP 16.0	EB	Kunkle Maintenance Building Access Drive

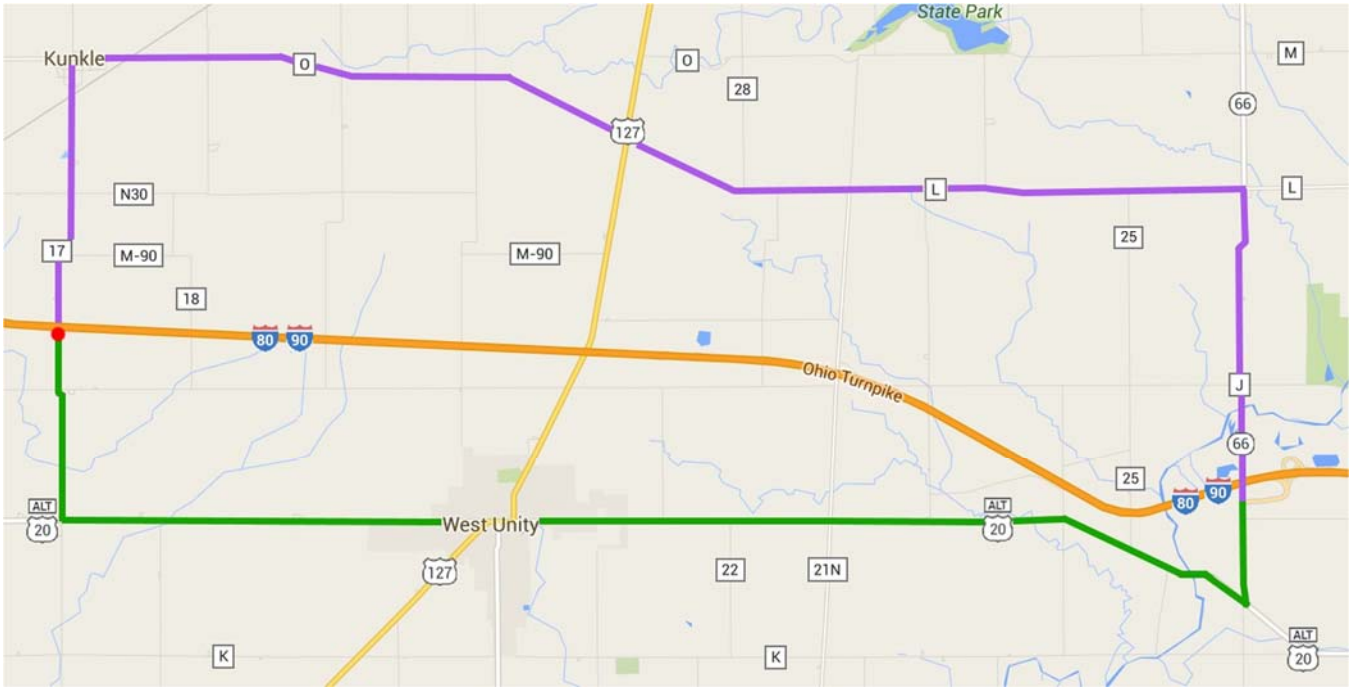

Access Gate Location
Primary Diversion Route
Alternate Diversion Route

Diversion Turn-By-Turn Directions

Primary Diversion Route

- Exit **Ohio Turnpike (I-80/I-90) East** at **Milepost 16.0**
- Turn **Right** onto **County Road 17 South** (1.5 mi.)
- Turn **Left** onto **US 20 ALT East** (9.1 mi.)
- Turn **Left** onto **SR 66 North** (0.7 mi.)
- Destination **Ohio Turnpike Toll Plaza 25 (I-80/I-90) East** is on the **Right**

Alternate Diversion Route

- Exit **Ohio Turnpike (I-80/I-90) East** at **Milepost 16.0**
- Turn **Left** onto **County Road 17 North** (2.0 mi.)
- Turn **Right** onto **County Road 0 East** (3.0 mi.)
- Continue **Straight** onto **County Road N East** (1.2 mi.)
- Continue **Straight** onto **County Road L East** (4.7 mi.)
- Turn **Right** onto **SR 66 South** (2.4 mi.)
- Destination **Ohio Turnpike Toll Plaza 25 (I-80/I-90) East** is on the **Left**

Closure Notes

- Diversion route is for passenger vehicle use only.
- Diversion route should be driven to make sure there are no obstructions, weather related issues, local detours, etc.
- Removal of entrapped commercial vehicles will depend on the expected duration of the closure.
- If Toll Plaza is unstaffed then consider staffing during diversion to reduce traffic queue / wait times.
- During a prolonged closure or major incident the County EMA may be able to provide water, blankets, gasoline, food, etc. for entrapped motorists.
- The County EMA may be able to provide four wheelers, generators, PCMBs, power tools, etc. to help manage and/or clear the incident area.

Emergency Closure Notification List

Jurisdiction	Notes
Highway Patrol	OSHP Turnpike Operations
ODOT District	District 2
ODOT TMC	Central Office - Columbus
City/Village	Village of West Unity PD *(only notify if Primary Diversion is in effect)*
County Engineer	Williams County Engineer
	Fulton County Engineer
County Sheriff	Williams County Sheriff
	Fulton County Sheriff
County EMA	Williams County EMA
	Fulton County EMA
Township	N/A

Refer to Appendix B for contact information

General Play Information

Gate Location	Direction	Description
MP 20.8	WB	Indian Meadow Service Plaza Back Gate

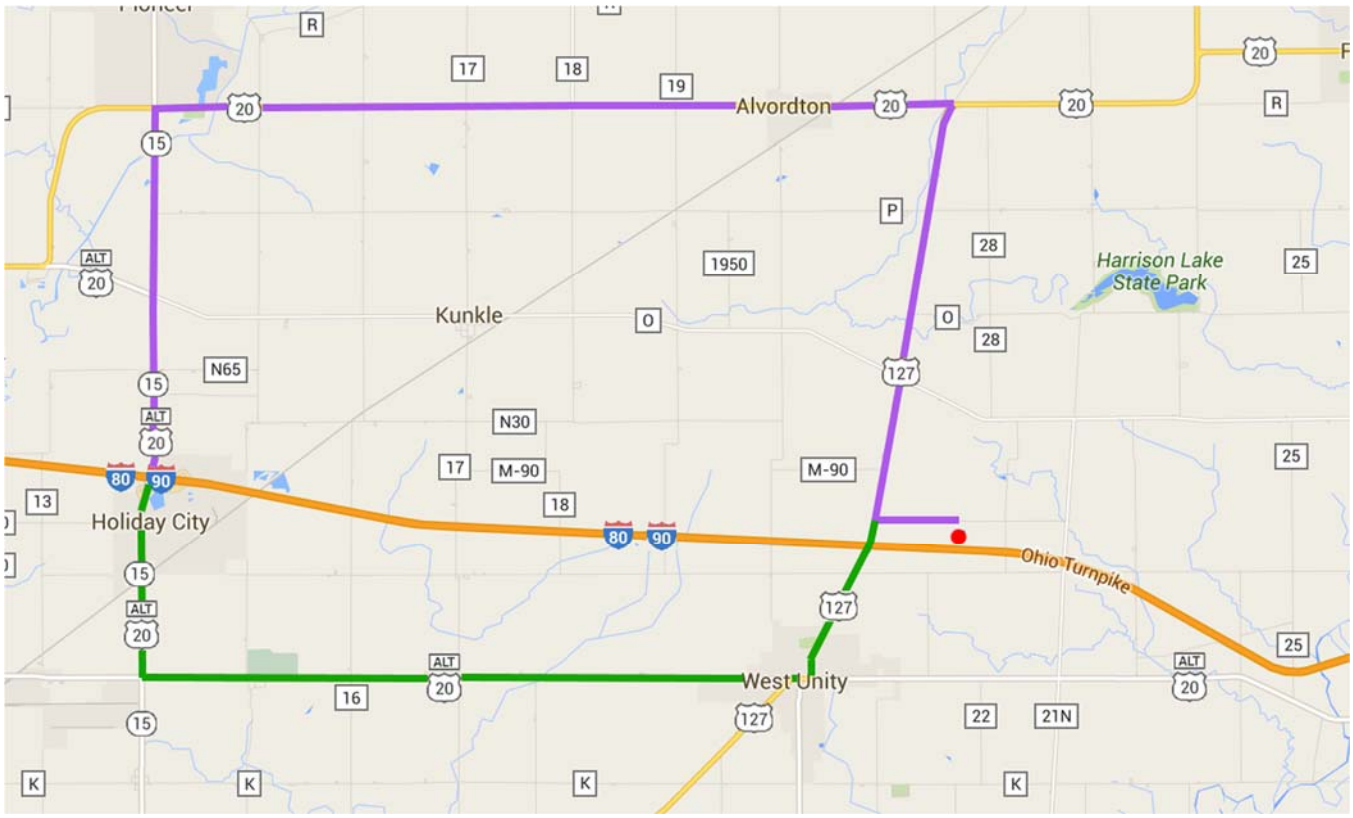

Access Gate Location
Primary Diversion Route
Alternate Diversion Route

Diversion Turn-By-Turn Directions

Primary Diversion Route

- Exit **Ohio Turnpike (I-80/I-90) West** at **Milepost 20.8**
- Turn **Left** onto **County Road 50 West** (0.7 mi.)
- Turn **Left** onto **US 127 South** (1.6 mi.)
- Turn **Right** onto **US 20 ALT West** (6.4 mi.)
- Turn **Right** onto **SR 15 North** (1.7 mi.)
- Destination **Ohio Turnpike Toll Plaza 13 (I-80/I-90) West** is on the **Right**

Alternate Diversion Route

- Exit **Ohio Turnpike (I-80/I-90) West** at **Milepost 20.8**
- Turn **Left** onto **County Road 50 West** (0.7 mi.)
- Turn **Right** onto **US 127 North** (4.1 mi.)
- Turn **Left** onto **US 20 West** (7.6 mi.)
- Turn **Left** onto **SR 15 South** (3.7 mi.)
- Destination **Ohio Turnpike Toll Plaza 13 (I-80/I-90) West** is on the **Right**

Closure Notes

- Diversion route is for passenger vehicle use only.
- Diversion route should be driven to make sure there are no obstructions, weather related issues, local detours, etc.
- Removal of entrapped commercial vehicles will depend on the expected duration of the closure.
- If Toll Plaza is unstaffed then consider staffing during diversion to reduce traffic queue / wait times.
- During a prolonged closure or major incident the County EMA may be able to provide water, blankets, gasoline, food, etc. for entrapped motorists.
- The County EMA may be able to provide four wheelers, generators, PCMBs, power tools, etc. to help manage and/or clear the incident area.

Emergency Closure Notification List

Jurisdiction	Notes
Highway Patrol	OSHP Turnpike Operations
ODOT District	District 2
ODOT TMC	Central Office - Columbus
City/Village	Village of West Unity PD *(only notify if Primary Diversion is in effect)*
County Engineer	Williams County Engineer
County Sheriff	Williams County Sheriff
County EMA	Williams County EMA
Township	N/A

Refer to Appendix B for contact information

General Play Information

Gate Location	Direction	Description
MP 20.8	EB	Tiffin River Service Plaza Back Gate

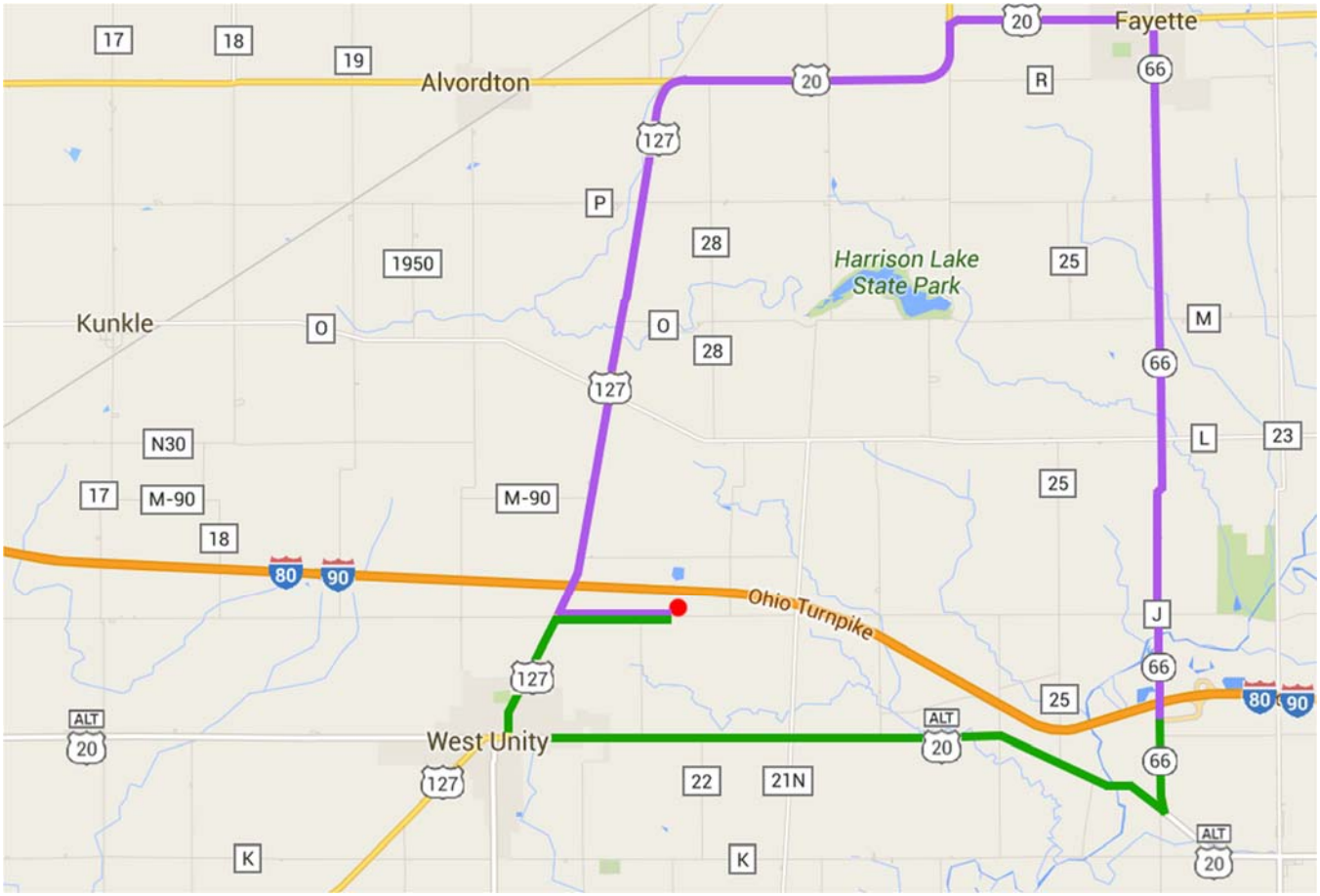

Access Gate Location
Primary Diversion Route
Alternate Diversion Route

Diversion Turn-By-Turn Directions

Primary Diversion Route

- Exit **Ohio Turnpike (I-80/I-90) East** at **Milepost 20.8**
- Turn **Right** onto **County Road M West** (0.9 mi.)
- Turn **Left** onto **SR 127 South** (1.1 mi.)
- Turn **Left** onto **US 20 ALT East** (5.6 mi.)
- Turn **Right** onto **SR 66 North** (0.8 mi.)
- Destination **Ohio Turnpike Toll Plaza 25 (I-80/I-90) East** is on the **Right**

Alternate Diversion Route

- Exit **Ohio Turnpike (I-80/I-90) East** at **Milepost 20.8**
- Turn **Right** onto **County Road M West** (0.9 mi.)
- Turn **Right** onto **SR 127 North** (4.6 mi.)
- Turn **Right** onto **US 20 East** (4.3 mi.)
- Turn **Right** onto **SR 66 South** (5.9 mi.)
- Destination **Ohio Turnpike Toll Plaza 25 (I-80/I-90) East** is on the **Left**

Closure Notes

- Diversion route is for passenger vehicle use only.
- Diversion route should be driven to make sure there are no obstructions, weather related issues, local detours, etc.
- Removal of entrapped commercial vehicles will depend on the expected duration of the closure.
- If Toll Plaza is unstaffed then consider staffing during diversion to reduce traffic queue / wait times.
- During a prolonged closure or major incident the County EMA may be able to provide water, blankets, gasoline, food, etc. for entrapped motorists.
- The County EMA may be able to provide four wheelers, generators, PCMBs, power tools, etc. to help manage and/or clear the incident area.

Emergency Closure Notification List

Jurisdiction	Notes
Highway Patrol	OSHP Turnpike Operations
ODOT District	District 2
ODOT TMC	Central Office - Columbus
City/Village	Village of West Unity PD *(only notify if Primary Diversion is in effect)*
	Village of Fayette PD *(only notify if Alternate Diversion is in effect)*
County Engineer	Williams County Engineer
	Fulton County Engineer
County Sheriff	Williams County Sheriff
	Fulton County Sheriff
County EMA	Williams County EMA
	Fulton County EMA
Township	N/A

Refer to Appendix B for contact information

General Play Information

Gate Location	Direction	Description
MP 48.4	EB	Swanton Maintenance Building Access Drive

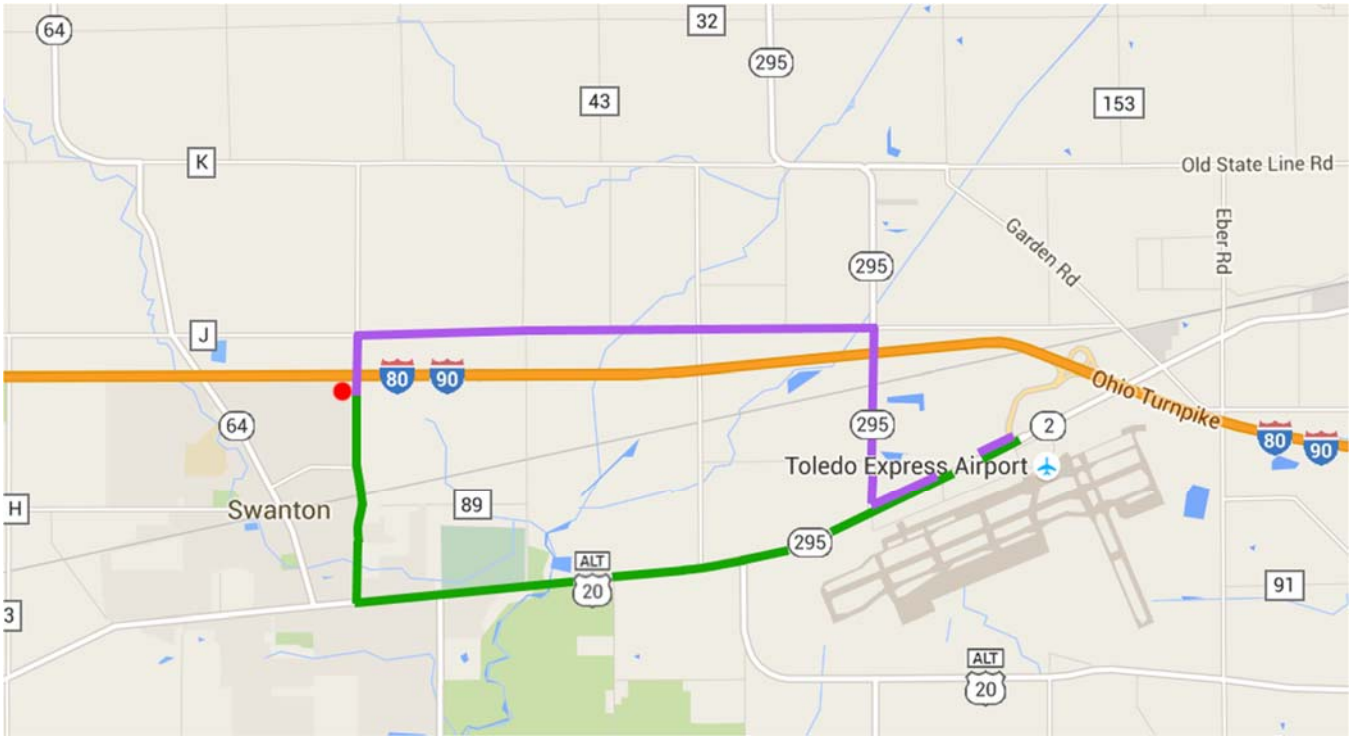

Access Gate Location
Primary Diversion Route
Alternate Diversion Route

Diversion Turn-By-Turn Directions

Primary Diversion Route

- Exit **Ohio Turnpike (I-80/I-90) East** at **Milepost 48.4**
- Turn **Right** onto **South Fulton-Lucas Road South** (1.2 mi.)
- Turn **Left** onto **US 20 ALT East** (3.9 mi.)
- Destination **Ohio Turnpike Toll Plaza 52 (I-80/I-90) East** is on the **Left**

Alternate Diversion Route

- Exit **Ohio Turnpike (I-80/I-90) East** at **Milepost 48.4**
- Turn **Left** onto **South Fulton-Lucas Road North** (0.3 mi.)
- Turn **Right** onto **Shaffer Road East** (3.0 mi.)
- Turn **Right** onto **SR 295 South** (1.1 mi.)
- Turn **Left** onto **US 20 ALT East** (0.9 mi.)
- Destination **Ohio Turnpike Toll Plaza 52 (I-80/I-90) East** is on the **Left**

Closure Notes

- Diversion route is for passenger vehicle use only.
- Diversion route should be driven to make sure there are no obstructions, weather related issues, local detours, etc.
- Removal of entrapped commercial vehicles will depend on the expected duration of the closure.
- If Toll Plaza is unstaffed then consider staffing during diversion to reduce traffic queue / wait times.
- During a prolonged closure or major incident the County EMA may be able to provide water, blankets, gasoline, food, etc. for entrapped motorists.
- The County EMA may be able to provide four wheelers, generators, PCMBs, power tools, etc. to help manage and/or clear the incident area.

Emergency Closure Notification List

Jurisdiction	Notes
Highway Patrol	OSHP Turnpike Operations
ODOT District	District 2
ODOT TMC	Central Office - Columbus
City/Village	Village of Swanton PD *(only notify if Primary Diversion is in effect)*
County Engineer	Lucas County Engineer
County Sheriff	Lucas County Sheriff
County EMA	Lucas County EMA
Township	N/A

Refer to Appendix B for contact information

General Play Information

Gate Location	Direction	Description
MP 48.4	WB	Swanton Maintenance Building Access Drive

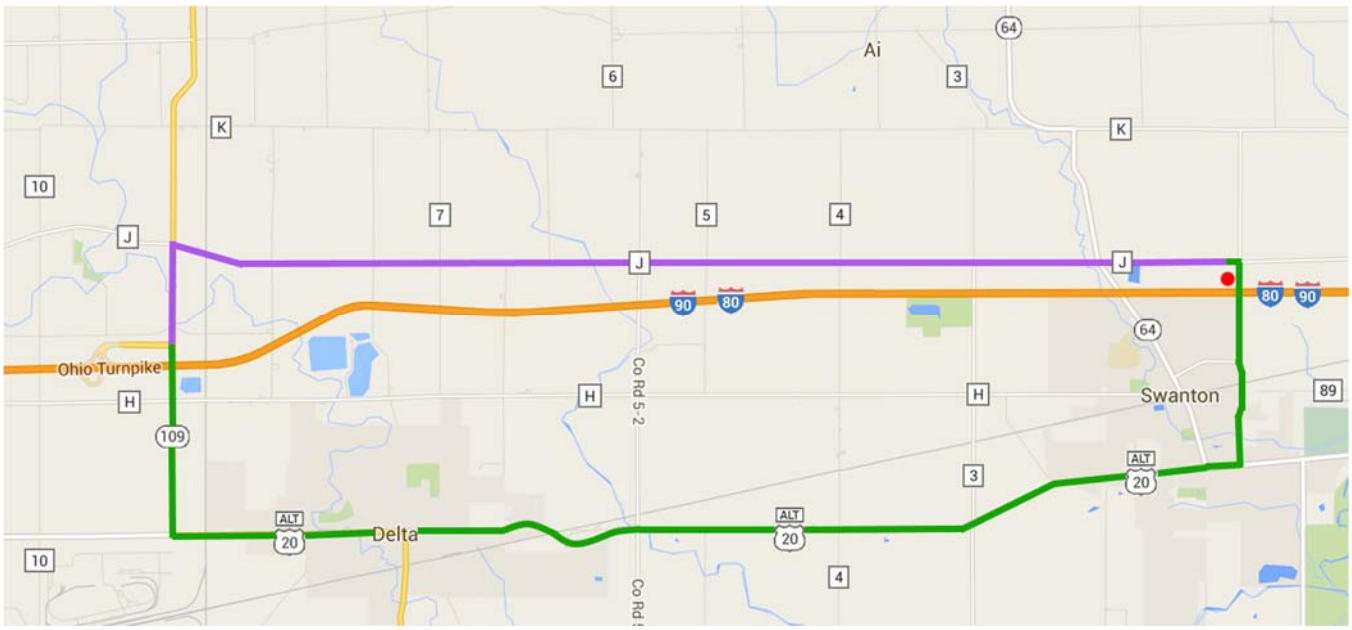

Access Gate Location
Primary Diversion Route
Alternate Diversion Route

Diversion Turn-By-Turn Directions

Primary Diversion Route

- Exit **Ohio Turnpike (I-80/I-90) West** at **Milepost 48.4**
- Turn **Right** onto **South Fulton-Lucas Road South** (1.3 mi.)
- Turn **Right** onto **US 20 ALT West** (8.2 mi.)
- Turn **Right** onto **SR 109 North** (2.4 mi.)
- Destination **Ohio Turnpike Toll Plaza 39 (I-80/I-90) West** is on the **Left**

Alternate Diversion Route

- Exit **Ohio Turnpike (I-80/I-90) West** at **Milepost 48.4**
- Turn **Left** onto **South Fulton-Lucas Road North** (0.2 mi.)
- Turn **Left** onto **County Road J** (8.0 mi.)
- Turn **Left** onto **SR 109 South** (0.8 mi.)
- Destination **Ohio Turnpike Toll Plaza 39 (I-80/I-90) West** is on the **Right**

Closure Notes

- Diversion route is for passenger vehicle use only.
- Diversion route should be driven to make sure there are no obstructions, weather related issues, local detours, etc.
- Removal of entrapped commercial vehicles will depend on the expected duration of the closure.
- If Toll Plaza is unstaffed then consider staffing during diversion to reduce traffic queue / wait times.
- During a prolonged closure or major incident the County EMA may be able to provide water, blankets, gasoline, food, etc. for entrapped motorists.
- The County EMA may be able to provide four wheelers, generators, PCMBs, power tools, etc. to help manage and/or clear the incident area.

Emergency Closure Notification List

Jurisdiction	Notes
Highway Patrol	OSHP Turnpike Operations
ODOT District	District 2
ODOT TMC	Central Office - Columbus
City/Village	Village of Swanton PD *(only notify if Primary Diversion is in effect)*
	Village of Delta PD *(only notify if Primary Diversion is in effect)*
County Engineer	Fulton County Engineer
County Sheriff	Fulton County Sheriff
County EMA	Fulton County EMA
Township	N/A

Refer to Appendix B for contact information

General Play Information

Gate Location	Direction	Description
MP 49.0	EB	Service Plaza 2 (Closed) Back Gate

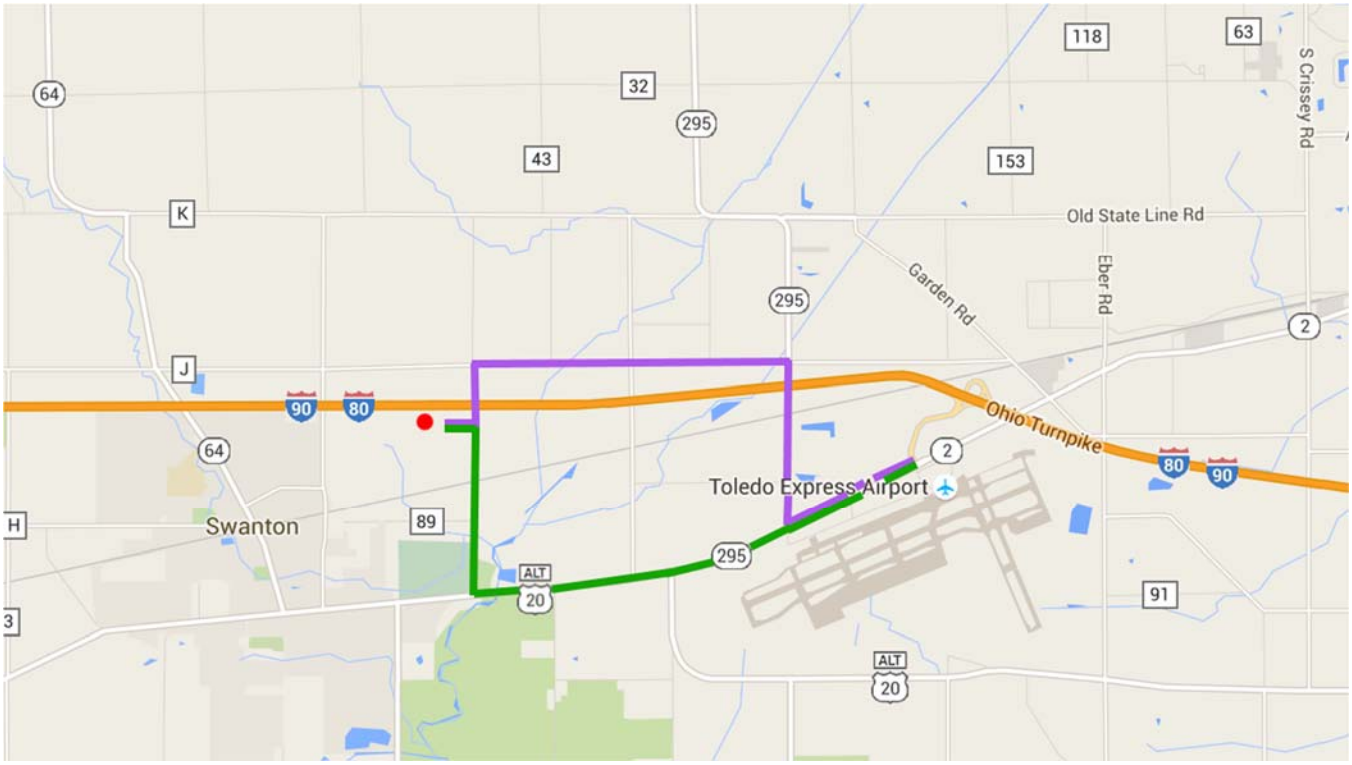

Access Gate Location
Primary Diversion Route
Alternate Diversion Route

Diversion Turn-By-Turn Directions

Primary Diversion Route

- Exit **Ohio Turnpike (I-80/I-90) East** at **Milepost 49.0**
- Turn **Right** onto **Scott Road South** (1.1 mi.)
- Turn **Left** onto **US 20 ALT East** (3.0 mi.)
- Destination **Ohio Turnpike Toll Plaza 52 (I-80/I-90) East** is on the **Left**

Alternate Diversion Route

- Exit **Ohio Turnpike (I-80/I-90) East** at **Milepost 49.0**
- Turn **Left** onto **Scott Road North** (0.3 mi.)
- Turn **Right** onto **Shaffer Road East** (2.0 mi.)
- Turn **Right** onto **SR 295 South** (1.0 mi.)
- Turn **Left** onto **US 20 ALT East** (0.9 mi.)
- Destination **Ohio Turnpike Toll Plaza 52 (I-80/I-90) East** is on the **Left**

Closure Notes

- Diversion route is for passenger vehicle use only.
- Diversion route should be driven to make sure there are no obstructions, weather related issues, local detours, etc.
- Removal of entrapped commercial vehicles will depend on the expected duration of the closure.
- If Toll Plaza is unstaffed then consider staffing during diversion to reduce traffic queue / wait times.
- During a prolonged closure or major incident the County EMA may be able to provide water, blankets, gasoline, food, etc. for entrapped motorists.
- The County EMA may be able to provide four wheelers, generators, PCMBs, power tools, etc. to help manage and/or clear the incident area.

Emergency Closure Notification List

Jurisdiction	Notes
Highway Patrol	OSHP Turnpike Operations
ODOT District	District 2
ODOT TMC	Central Office - Columbus
City/Village	N/A
County Engineer	Lucas County Engineer
County Sheriff	Lucas County Sheriff
County EMA	Lucas County EMA
Township	N/A

Refer to Appendix B for contact information

General Play Information

Gate Location	Direction	Description
MP 49.0	WB	Service Plaza 2 (Closed) Back Gate

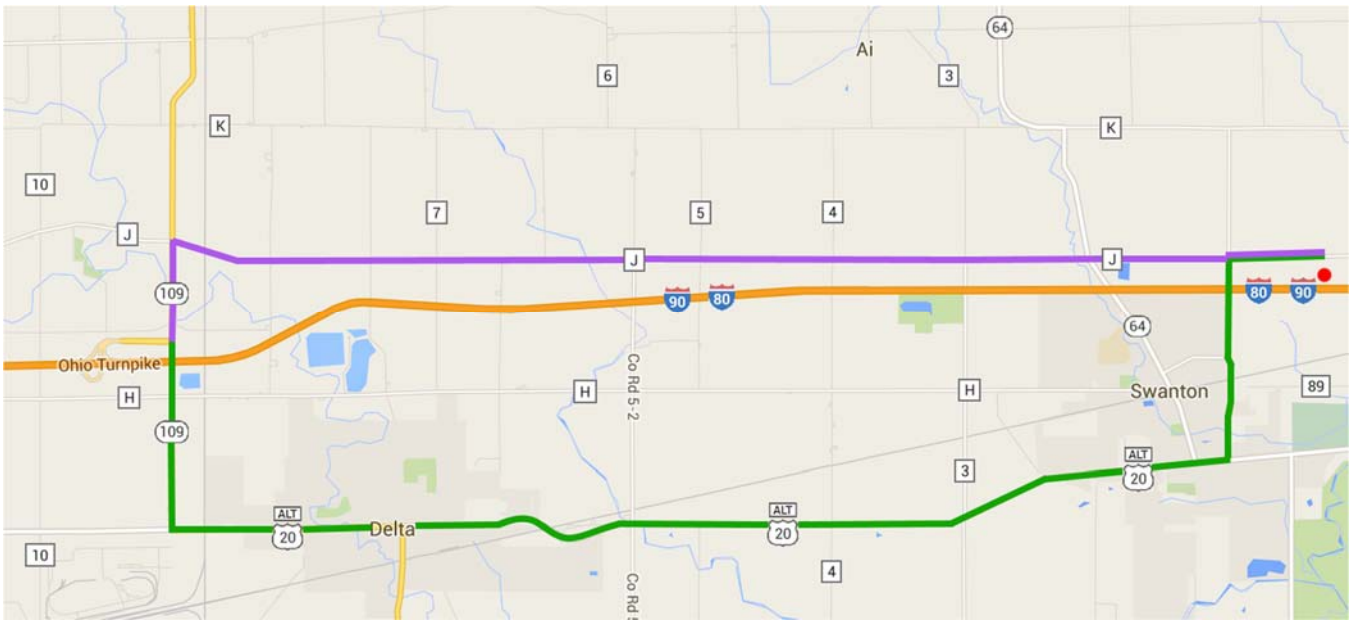

Access Gate Location
Primary Diversion Route
Alternate Diversion Route

Diversion Turn-By-Turn Directions

Primary Diversion Route

- Exit **Ohio Turnpike (I-80/I-90) West** at **Milepost 49.0**
- Turn **Left** onto **Shaffer Road West** (mi.)
- Turn **Left** onto **South Fulton-Lucas Road South** (1.5 mi.)
- Turn **Right** onto **US 20 ALT West** (8.2 mi.)
- Turn **Right** onto **SR 109 North** (2.4 mi.)
- Destination **Ohio Turnpike Toll Plaza 39 (I-80/I-90) West** is on the **Left**

Alternate Diversion Route

- Exit **Ohio Turnpike (I-80/I-90) West** at **Milepost 49.0**
- Turn **Left** onto **Shaffer Road West** (8.5 mi.)
- Turn **Left** onto **SR 109 South** (0.8 mi.)
- Destination **Ohio Turnpike Toll Plaza 39 (I-80/I-90) West** is on the **Right**

Closure Notes

- Diversion route is for passenger vehicle use only.
- Diversion route should be driven to make sure there are no obstructions, weather related issues, local detours, etc.
- Removal of entrapped commercial vehicles will depend on the expected duration of the closure.
- If Toll Plaza is unstaffed then consider staffing during diversion to reduce traffic queue / wait times.
- During a prolonged closure or major incident the County EMA may be able to provide water, blankets, gasoline, food, etc. for entrapped motorists.
- The County EMA may be able to provide four wheelers, generators, PCMBs, power tools, etc. to help manage and/or clear the incident area.

Emergency Closure Notification List

Jurisdiction	Notes
Highway Patrol	OSHP Turnpike Operations
ODOT District	District 2
ODOT TMC	Central Office - Columbus
City/Village	Village of Swanton PD *(only notify if Primary Diversion is in effect)*
	Village of Delta PD *(only notify if Primary Diversion is in effect)*
County Engineer	Fulton County Engineer
County Sheriff	Fulton County Sheriff
County EMA	Fulton County EMA

Refer to Appendix B for contact information

General Play Information

Gate Location	Direction	Description
MP 76.9	EB	Wyandot Service Plaza Back Gate

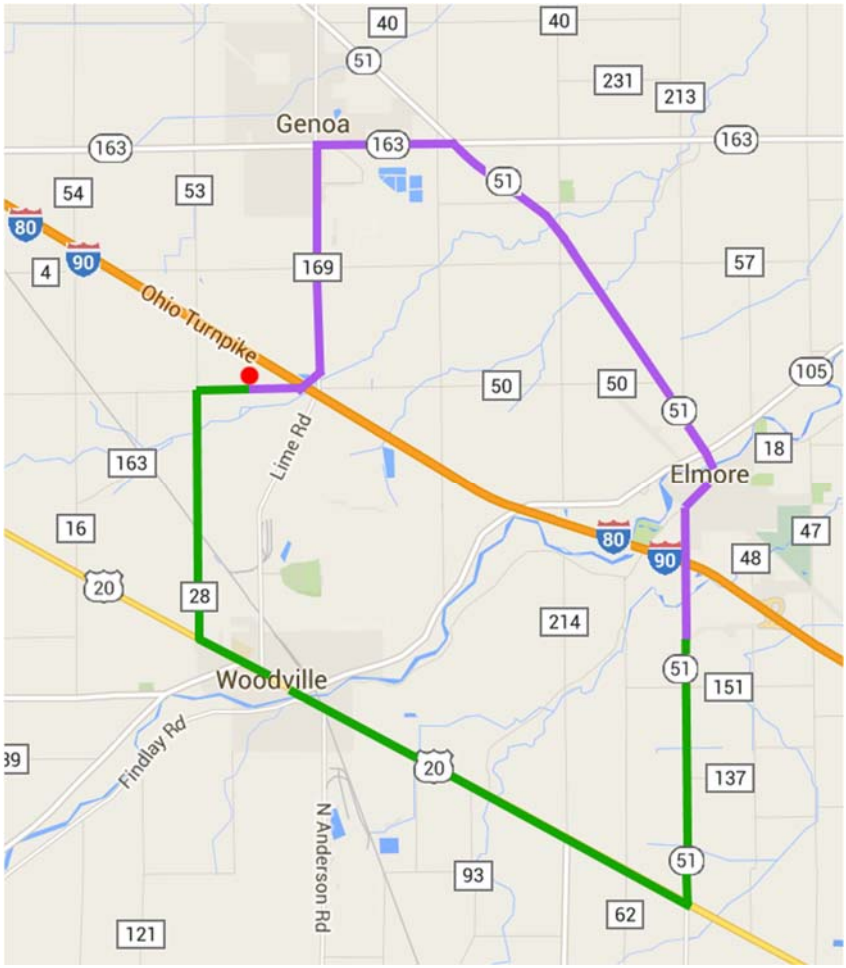

Access Gate Location
Primary Diversion Route
Alternate Diversion Route

Diversion Turn-By-Turn Directions

Primary Diversion Route

- Exit **Ohio Turnpike (I-80/I-90) East** at **Milepost 76.9**
- Turn **Right** onto **Trapp Road West** (0.2 mi.)
- Turn **Left** onto **Dutch Road South** (2.0 mi.)
- Turn **Left** onto **US 20 East** (4.6 mi.)
- Turn **Left** onto **SR 51 North** (2.2 mi.)
- Destination **Ohio Turnpike Toll Plaza 81 (I-80/I-90) East** is on the **Right**

Alternate Diversion Route

- Exit **Ohio Turnpike (I-80/I-90) East** at **Milepost 76.9**
- Turn **Left** onto **Trapp Road East** (0.6 mi.)
- Turn **Left** onto **Lime Road North** (1.9 mi.)
- Turn **Right** onto **SR 163 East** (1.1 mi.)
- Turn **Right** onto **SR 51 South** (5.0 mi.)
- Destination **Ohio Turnpike Toll Plaza 81 (I-80/I-90) East** is on the **Left**

Closure Notes

- Diversion route is for passenger vehicle use only.
- Diversion route should be driven to make sure there are no obstructions, weather related issues, local detours, etc.
- Removal of entrapped commercial vehicles will depend on the expected duration of the closure.
- If Toll Plaza is unstaffed then consider staffing during diversion to reduce traffic queue / wait times
- During a prolonged closure or major incident the County EMA may be able to provide water, blankets, gasoline, food, etc. for entrapped motorists.
- The County EMA may be able to provide four wheelers, generators, PCMBs, power tools, etc. to help manage and/or clear the incident area.

Emergency Closure Notification List

Jurisdiction	Notes
Highway Patrol	OSHP Turnpike Operations
ODOT District	District 2
ODOT TMC	Central Office - Columbus
City/Village	Village of Woodville PD *(only notify if Primary Diversion is in effect)*
	Village of Genoa PD *(only notify if Alternate Diversion is in effect)*
	Village of Elmore PD *(only notify if Alternate Diversion is in effect)*
County Engineer	Sandusky County Engineer
	Ottawa County Engineer
County Sheriff	Sandusky County Sheriff
	Ottawa County Sheriff
County EMA	Sandusky County EMA
	Ottawa County EMA
Township	N/A

Refer to Appendix B for contact information

General Play Information

Gate Location	Direction	Description
MP 76.9	WB	Blue Heron Service Plaza Back Gate

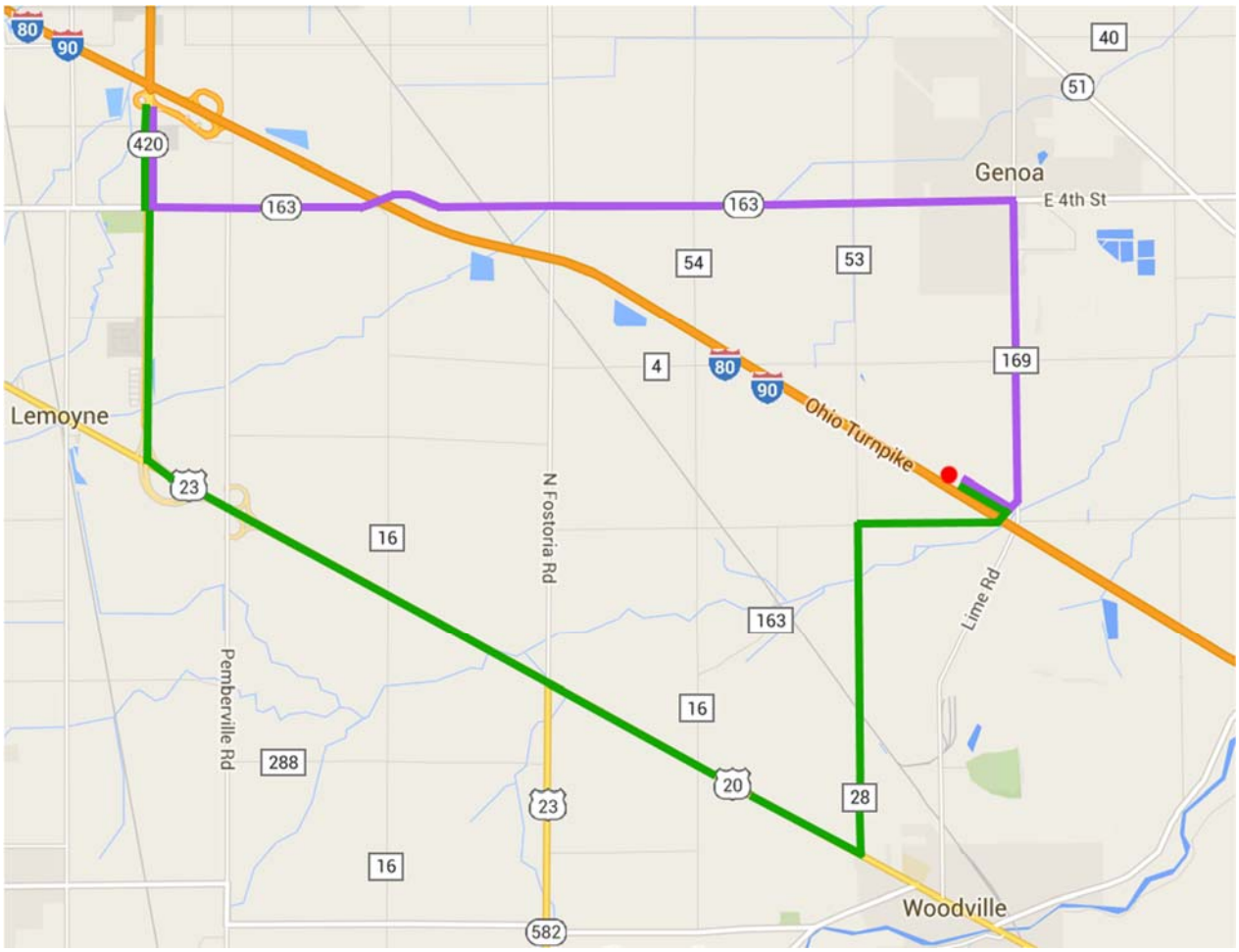

Access Gate Location
Primary Diversion Route
Alternate Diversion Route

Diversion Turn-By-Turn Directions

Primary Diversion Route

- Exit **Ohio Turnpike (I-80/I-90) West** at **Milepost 76.9**
- Turn **Right** onto **Trapp Road West** (0.9 mi.)
- Turn **Left** onto **Dutch Road South** (1.1 mi.)
- Turn **Right** onto **US 20 West** (4.9 mi.)
- Take **Exit 81A** to **US 420 North** (2.3 mi.)
- Destination **Ohio Turnpike Toll Plaza 71 (I-80/I-90) West** is on the **Right**

Alternate Diversion Route

- Exit **Ohio Turnpike (I-80/I-90) West** at **Milepost 76.9**
- Turn **Left** onto **Trapp Road East** (0.1 mi.)
- Turn **Left** onto **Lime Road North** (1.9 mi.)
- Turn **Left** onto **SR 163 West** (5.4 mi.)
- Turn **Right** onto **US 420 North** (0.6 mi.)
- Destination **Ohio Turnpike Toll Plaza 71 (I-80/I-90) West** is on the **Right**

Closure Notes

- Diversion route is for passenger vehicle use only.
- Diversion route should be driven to make sure there are no obstructions, weather related issues, local detours, etc.
- Removal of entrapped commercial vehicles will depend on the expected duration of the closure.
- If Toll Plaza is unstaffed then consider staffing during diversion to reduce traffic queue / wait times
- During a prolonged closure or major incident the County EMA may be able to provide water, blankets, gasoline, food, etc. for entrapped motorists.
- The County EMA may be able to provide four wheelers, generators, PCMBs, power tools, etc. to help manage and/or clear the incident area.

Emergency Closure Notification List

Jurisdiction	Notes
Highway Patrol	OSHP Turnpike Operations
ODOT District	District 2
ODOT TMC	Central Office - Columbus
City/Village	Village of Woodville PD *(only notify if Primary Diversion is in effect)*
	Village of Genoa PD *(only notify if Alternate Diversion is in effect)*
County Engineer	Wood County Engineer
	Sandusky County Engineer
	Ottawa County Engineer *(only notify if Alternate Diversion is in effect)*
County Sheriff	Wood County Sheriff
	Sandusky County Sheriff
	Ottawa County Sheriff *(only notify if Alternate Diversion is in effect)*
County EMA	Wood County EMA
	Sandusky County EMA
	Ottawa County EMA *(only notify if Alternate Diversion is in effect)*
Township	N/A

Refer to Appendix B for contact information

General Play Information

Gate Location	Direction	Description
MP 78.8	EB	S Martin Williston Road Access Drive

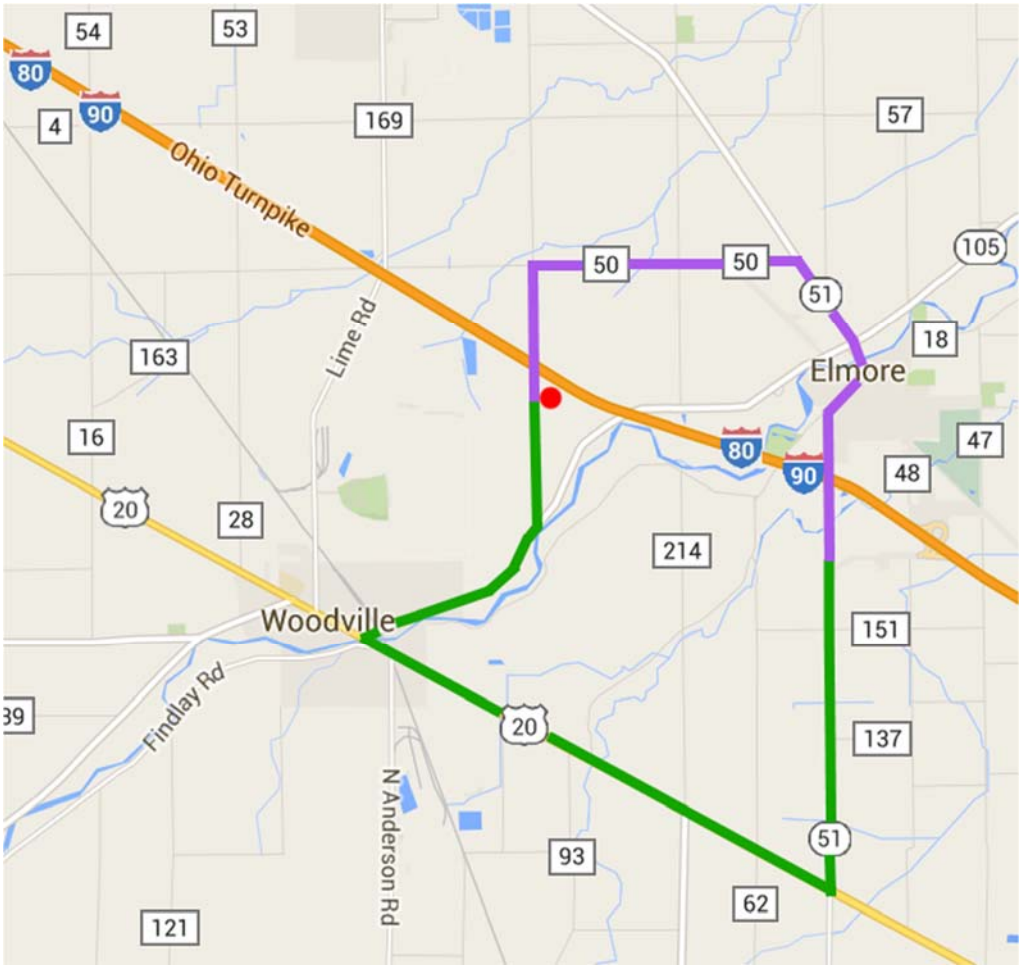

Access Gate Location
Primary Diversion Route
Alternate Diversion Route

Diversion Turn-By-Turn Directions

Primary Diversion Route

- Exit **Ohio Turnpike (I-80/I-90) East** at **Milepost 78.8**
- Turn **Left** onto **South Martin Williston Road South** (1.0 mi.)
- Turn **Right** onto **SR 105 West** (1.5 mi.)
- Turn **Left** onto **US 20 East** (3.6 mi.)
- Turn **Left** onto **SR 51 North** (2.2 mi.)
- Destination **Ohio Turnpike Toll Plaza 81 (I-80/I-90) East** is on the **Right**

Alternate Diversion Route

- Exit **Ohio Turnpike (I-80/I-90) East** at **Milepost 78.8**
- Turn **Right** onto **South Martin Williston Road North** (0.7 mi.)
- Turn **Right** onto **West Witty Road East** (1.8 mi.)
- Turn **Right** onto **SR 51 South** (2.3 mi.)
- Destination **Ohio Turnpike Toll Plaza 81 (I-80/I-90) East** is on the **Left**

Closure Notes

- Diversion route is for passenger vehicle use only.
- Diversion route should be driven to make sure there are no obstructions, weather related issues, local detours, etc.
- Removal of entrapped commercial vehicles will depend on the expected duration of the closure.
- If Toll Plaza is unstaffed then consider staffing during diversion to reduce traffic queue / wait times.
- During a prolonged closure or major incident the County EMA may be able to provide water, blankets, gasoline, food, etc. for entrapped motorists.
- The County EMA may be able to provide four wheelers, generators, PCMBs, power tools, etc. to help manage and/or clear the incident area.

Emergency Closure Notification List

Jurisdiction	Notes
Highway Patrol	OSHP Turnpike Operations
ODOT District	District 2
ODOT TMC	Central Office - Columbus
City/Village	Village of Woodville PD *(only notify if Primary Diversion is in effect)*
	Village of Elmore PD *(only notify if Alternate Diversion is in effect)*
County Engineer	Sandusky County Engineer *(only notify if Primary Diversion is in effect)*
	Ottawa County Engineer *(only notify if Alternate Diversion is in effect)*
County Sheriff	Sandusky County Sheriff *(only notify if Primary Diversion is in effect)*
	Ottawa County Sheriff *(only notify if Alternate Diversion is in effect)*
County EMA	Sandusky County EMA *(only notify if Primary Diversion is in effect)*
	Ottawa County EMA *(only notify if Alternate Diversion is in effect)*
Township	N/A

Refer to Appendix B for contact information

General Play Information

Gate Location	Direction	Description
MP 78.8	WB	S Martin Williston Road Access Drive

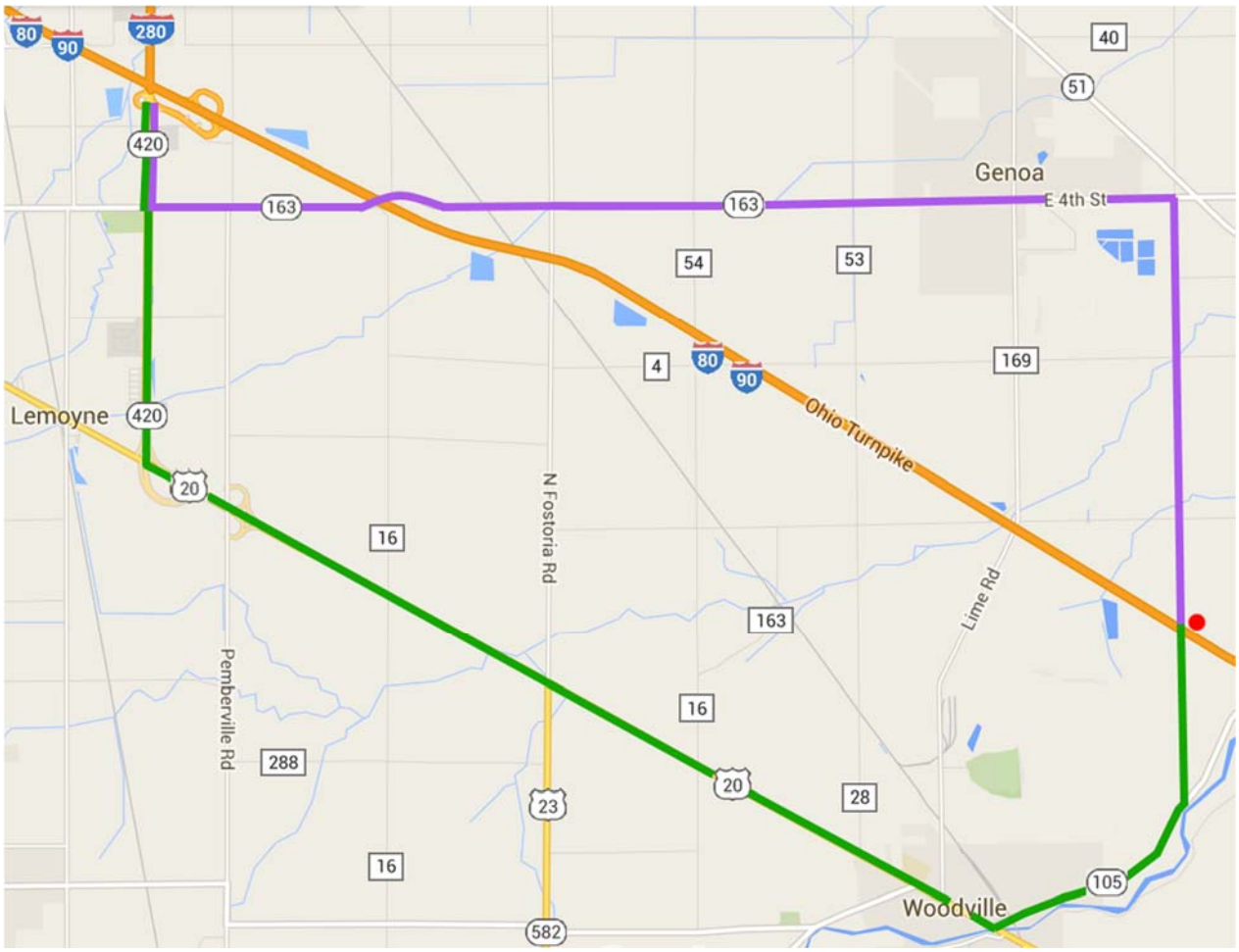

Access Gate Location
Primary Diversion Route
Alternate Diversion Route

Diversion Turn-By-Turn Directions

Primary Diversion Route

- Exit **Ohio Turnpike (I-80/I-90) West** at **Milepost 78.8**
- Turn **Left** onto **South Martin Williston Road South** (1.1 mi.)
- Turn **Right** onto **SR 105 West** (1.5 mi.)
- Turn **Right** onto **US 20 West** (5.9 mi.)
- Take **Exit 81A** to **US 420 North** (2.3 mi.)
- Destination **Ohio Turnpike Toll Plaza 71 (I-80/I-90) West** is on the **Right**

Alternate Diversion Route

- Exit **Ohio Turnpike (I-80/I-90) West** at **Milepost 78.8**
- Turn **Right** onto **South Martin Williston Road North** (2.8 mi.)
- Turn **Left** onto **SR 163 West** (6.4 mi.)
- Turn **Right** onto **US 420 North** (0.6 mi.)
- Destination **Ohio Turnpike Toll Plaza 71 (I-80/I-90) West** is on the **Right**

Closure Notes

- Diversion route is for passenger vehicle use only.
- Diversion route should be driven to make sure there are no obstructions, weather related issues, local detours, etc.
- Removal of entrapped commercial vehicles will depend on the expected duration of the closure.
- If Toll Plaza is unstaffed then consider staffing during diversion to reduce traffic queue / wait times.
- During a prolonged closure or major incident the County EMA may be able to provide water, blankets, gasoline, food, etc. for entrapped motorists.
- The County EMA may be able to provide four wheelers, generators, PCMBs, power tools, etc. to help manage and/or clear the incident area.

Emergency Closure Notification List

Jurisdiction	Notes
Highway Patrol	OSHP Turnpike Operations
ODOT District	District 2
ODOT TMC	Central Office - Columbus
City/Village	Village of Woodville PD *(only notify if Primary Diversion is in effect)*
	Village of Genoa PD *(only notify if Alternate Diversion is in effect)*
County Engineer	Wood County Engineer
	Sandusky County Engineer
	Ottawa County Engineer *(only notify if Alternate Diversion is in effect)*
County Sheriff	Wood County Sheriff
	Sandusky County Sheriff
	Ottawa County Sheriff *(only notify if Alternate Diversion is in effect)*
County EMA	Wood County EMA
	Sandusky County EMA
	Ottawa County EMA *(only notify if Alternate Diversion is in effect)*
Township	N/A

Refer to Appendix B for contact information

General Play Information

Gate Location	Direction	Description
MP 79.4	EB	Elmore Maintenance Building Access Drive

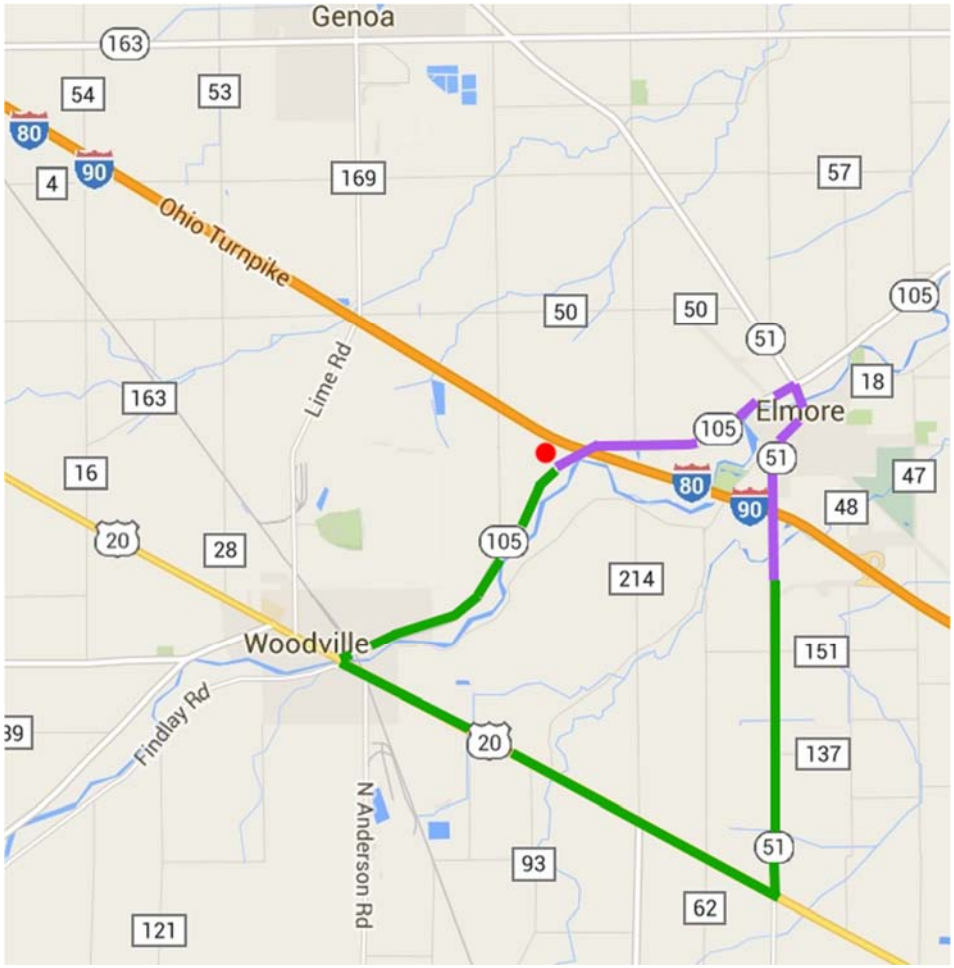

Access Gate Location
Primary Diversion Route
Alternate Diversion Route

Diversion Turn-By-Turn Directions

Primary Diversion Route

- Exit **Ohio Turnpike (I-80/I-90) East** at **Milepost 79.4**
- Turn **Right** onto **SR 105 West** (2.4 mi.)
- Turn **Left** onto **US 20 East** (3.6 mi.)
- Turn **Left** onto **SR 51 North** (2.2 mi.)
- Destination **Ohio Turnpike Toll Plaza 81 (I-80/I-90) East** is on the **Right**

Alternate Diversion Route

- Exit **Ohio Turnpike (I-80/I-90) East** at **Milepost 79.4**
- Turn **Left** onto **SR 105 East** (1.7 mi.)
- Turn **Right** onto **SR 51 South** (1.7 mi.)
- Destination **Ohio Turnpike Toll Plaza 81 (I-80/I-90) East** is on the **Left**

Closure Notes

- Diversion route is for passenger vehicle use only.
- Diversion route should be driven to make sure there are no obstructions, weather related issues, local detours, etc.
- Removal of entrapped commercial vehicles will depend on the expected duration of the closure.
- If Toll Plaza is unstaffed then consider staffing during diversion to reduce traffic queue / wait times.
- During a prolonged closure or major incident the County EMA may be able to provide water, blankets, gasoline, food, etc. for entrapped motorists.
- The County EMA may be able to provide four wheelers, generators, PCMBs, power tools, etc. to help manage and/or clear the incident area.

Emergency Closure Notification List

Jurisdiction	Notes
Highway Patrol	OSHP Turnpike Operations
ODOT District	District 2
ODOT TMC	Central Office - Columbus
City/Village	Village of Woodville PD *(only notify if Primary Diversion is in effect)*
	Village of Elmore PD *(only notify if Alternate Diversion is in effect)*
County Engineer	Sandusky County Engineer *(only notify if Primary Diversion is in effect)*
	Ottawa County Engineer
County Sheriff	Sandusky County Sheriff *(only notify if Primary Diversion is in effect)*
	Ottawa County Sheriff
County EMA	Sandusky County EMA *(only notify if Primary Diversion is in effect)*
	Ottawa County EMA
Township	N/A

Refer to Appendix B for contact information

General Play Information

Gate Location	Direction	Description
MP 79.7	WB	Elmore Maintenance Building Access Drive

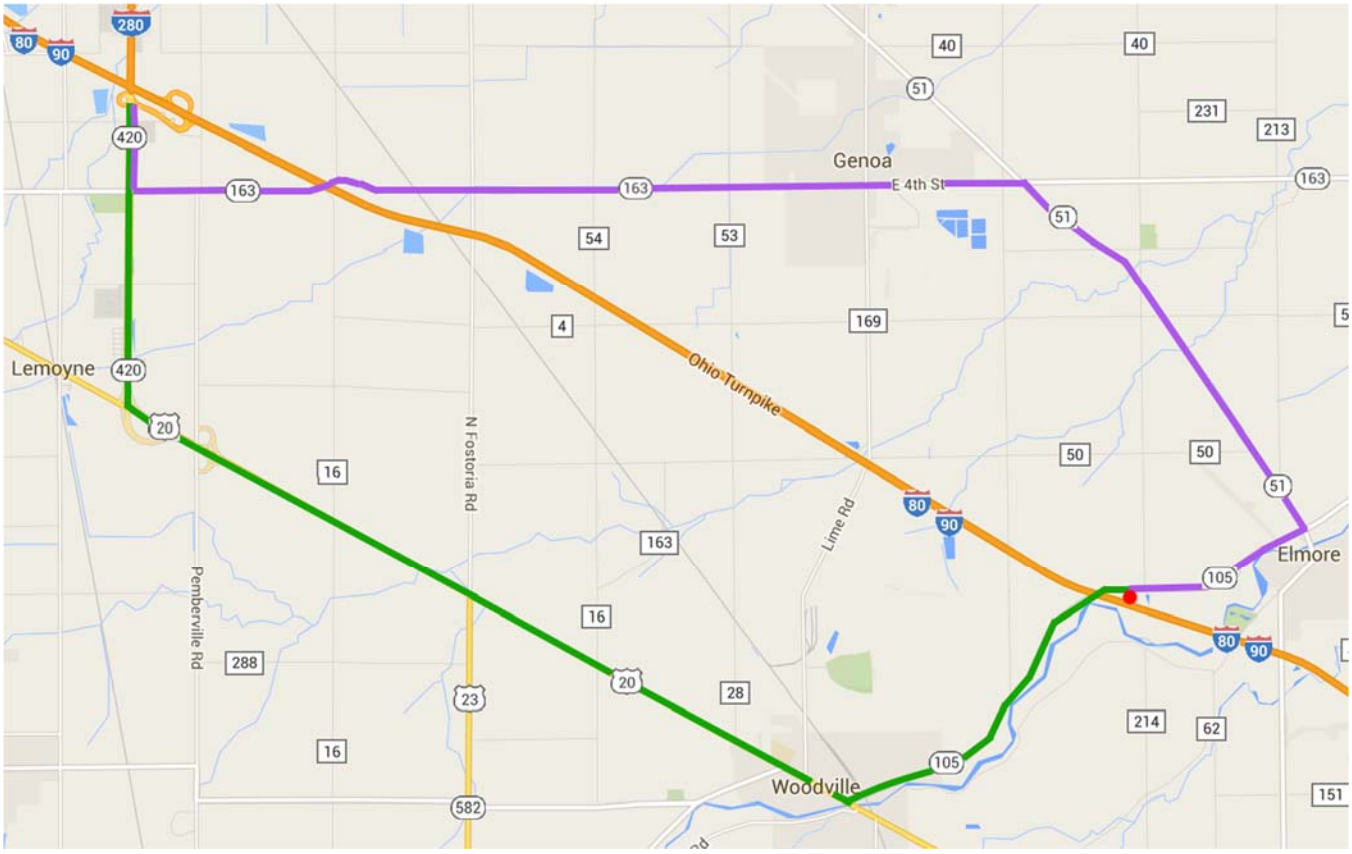

Access Gate Location
Primary Diversion Route
Alternate Diversion Route

Diversion Turn-By-Turn Directions

Primary Diversion Route

- Exit **Ohio Turnpike (I-80/I-90) West** at **Milepost 79.7**
- Turn **Left** onto **SR 105 West** (1.7 mi.)
- Turn **Right** onto **US 20 West** (5.9 mi.)
- Take **Exit 81A** to **US 420 North** (2.3 mi.)
- Destination **Ohio Turnpike Toll Plaza 71 (I-80/I-90) West** is on the **Right**

Alternate Diversion Route

- Exit **Ohio Turnpike (I-80/I-90) West** at **Milepost 79.7**
- Turn **Right** onto **SR 105 East** (1.5 mi.)
- Turn **Left** onto **SR 51 North** (3.3 mi.)
- Turn **Left** onto **SR 163 West** (6.6 mi.)
- Turn **Right** onto **US 420 North** (0.6 mi.)
- Destination **Ohio Turnpike Toll Plaza 71 (I-80/I-90) West** is on the **Right**

Closure Notes

- Diversion route is for passenger vehicle use only.
- Diversion route should be driven to make sure there are no obstructions, weather related issues, local detours, etc.
- Removal of entrapped commercial vehicles will depend on the expected duration of the closure.
- If Toll Plaza is unstaffed then consider staffing during diversion to reduce traffic queue / wait times.
- During a prolonged closure or major incident the County EMA may be able to provide water, blankets, gasoline, food, etc. for entrapped motorists.
- The County EMA may be able to provide four wheelers, generators, PCMBs, power tools, etc. to help manage and/or clear the incident area.

Emergency Closure Notification List

Jurisdiction	Notes
Highway Patrol	OSHP Turnpike Operations
ODOT District	District 2
ODOT TMC	Central Office - Columbus
City/Village	Village of Woodville PD *(only notify if Primary Diversion is in effect)*
	Village of Genoa PD *(only notify if Alternate Diversion is in effect)*
	Village of Elmore PD *(only notify if Alternate Diversion is in effect)*
County Engineer	Wood County Engineer
	Sandusky County Engineer *(only notify if Primary Diversion is in effect)*
	Ottawa County Engineer *(only notify if Alternate Diversion is in effect)*
County Sheriff	Wood County Sheriff
	Sandusky County Sheriff *(only notify if Primary Diversion is in effect)*
	Ottawa County Sheriff *(only notify if Alternate Diversion is in effect)*
County EMA	Wood County EMA
	Sandusky County EMA *(only notify if Primary Diversion is in effect)*
	Ottawa County EMA *(only notify if Alternate Diversion is in effect)*
Township	

Refer to Appendix B for contact information

General Play Information

Gate Location	Direction	Description
MP 93.1	EB	Shannon Road Access Drive (Salt Dome)

Access Gate Location
Primary Diversion Route
Alternate Diversion Route

Diversion Turn-By-Turn Directions

Primary Diversion Route

- Exit **Ohio Turnpike (I-80/I-90) East** at **Milepost 93.1**
- Turn **Left** onto **Shannon Road South** (0.7 mi.)
- Turn **Right** onto **Werth Road South** (0.5 mi.)
- Turn **Left** onto **Kelly Road East** (0.5 mi.)
- Turn **Right** onto **North Township Line Road South** (0.6 mi.)
- Turn **Right** onto **US 6 West** (1.3 mi.)
- Take **Ramp** to **US 20 East / SR 19 South** (17.3 mi.)
- Turn **Left** onto **SR 4 North** (5.6 mi.)
- Destination **Ohio Turnpike Toll Plaza 110 (I-80/I-90) East** is on the **Left**

Alternate Diversion Route

- Exit **Ohio Turnpike (I-80/I-90) East** at **Milepost 93.1**
- Turn **Left** onto **Shannon Road South** (0.7 mi.)
- Turn **Right** onto **Werth Road South** (0.5 mi.)
- Turn **Left** onto **Kelly Road East** (0.5 mi.)
- Turn **Right** onto **North Township Line Road South** (0.6 mi.)
- Turn **Left** onto **US 6 East** (14.3 mi.)
- Take **Ramp** to **SR 2 East** (3.8 mi.)
- Take **Ramp** to **SR 4 South** (4.3 mi.)
- Destination **Ohio Turnpike Toll Plaza 110 (I-80/I-90) East** is on the **Right**

Closure Notes

- Diversion route is for passenger vehicle use only.
- Diversion route should be driven to make sure there are no obstructions, weather related issues, local detours, etc.
- Removal of entrapped commercial vehicles will depend on the expected duration of the closure.
- If Toll Plaza is unstaffed then consider staffing during diversion to reduce traffic queue / wait times.
- During a prolonged closure or major incident the County EMA may be able to provide water, blankets, gasoline, food, etc. for entrapped motorists.
- The County EMA may be able to provide four wheelers, generators, PCMBs, power tools, etc. to help manage and/or clear the incident area.

Emergency Closure Notification List

Jurisdiction	Notes
Highway Patrol	OSHP Turnpike Operations
ODOT District	District 2
	District 3
ODOT TMC	Central Office - Columbus
City/Village	Clyde PD *(only notify if Primary Diversion is in effect)*
	Bellevue PD *(only notify if Primary Diversion is in effect)*
	Fremont PD *(only notify if Primary Diversion is in effect)*
County Engineer	Sandusky County Engineer
	Erie County Engineer
	Huron County Engineer *(only notify if Primary Diversion is in effect)*
County Sheriff	Sandusky County Sheriff
	Erie County Sheriff
	Huron County Sheriff *(only notify if Primary Diversion is in effect)*
County EMA	Sandusky County EMA
	Erie County EMA
	Huron County EMA *(only notify if Primary Diversion is in effect)*
Township	Perkins Township PD *(only notify if Alternate Diversion is in effect)*

Refer to Appendix B for contact information

General Play Information

Gate Location	Direction	Description
MP 93.1	WB	Shannon Road Access Drive

Access Gate Location
Primary Diversion Route
Alternate Diversion Route

Diversion Turn-By-Turn Directions

Primary Diversion Route

- Exit **Ohio Turnpike (I-80/I-90) West** at **Milepost 93.1**
- Turn **Left** onto **Shannon Road South** (0.7 mi.)
- Turn **Right** onto **Werth Road South** (0.5 mi.)
- Turn **Left** onto **Kelly Road East** (0.5 mi.)
- Turn **Right** onto **North Township Line Road South** (0.6 mi.)
- Turn **Right** onto **US 6 West** (1.1 mi.)
- Take **Ramp** to **US 20 West / SR 19 North** (1.7 mi.)
- Take **Exit 101** to **SR 53 North** (0.2 mi)
- Turn **Left** onto **SR 53 North** (2.1 mi.)
- Destination **Ohio Turnpike Toll Plaza 91 (I-80/I-90) West** is on the **Right**

Closure Notes

- Diversion route is for passenger vehicle use only.
- Diversion route should be driven to make sure there are no obstructions, weather related issues, local detours, etc.
- Removal of entrapped commercial vehicles will depend on the expected duration of the closure.
- If Toll Plaza is unstaffed then consider staffing during diversion to reduce traffic queue / wait times.
- During a prolonged closure or major incident the County EMA may be able to provide water, blankets, gasoline, food, etc. for entrapped motorists.
- The County EMA may be able to provide four wheelers, generators, PCMBs, power tools, etc. to help manage and/or clear the incident area.

Emergency Closure Notification List

Jurisdiction	Notes
Highway Patrol	OSHP Turnpike Operations
ODOT District	District 2
ODOT TMC	Central Office - Columbus
City/Village	Fremont PD *(only notify if Primary Diversion is in effect)*
County Engineer	Sandusky County Engineer
County Sheriff	Sandusky County Sheriff
County EMA	Sandusky County EMA
Township	N/A

Refer to Appendix B for contact information

General Play Information

Gate Location	Direction	Description
MP 100.0	EB	Commodore Perry Service Plaza Back Gate

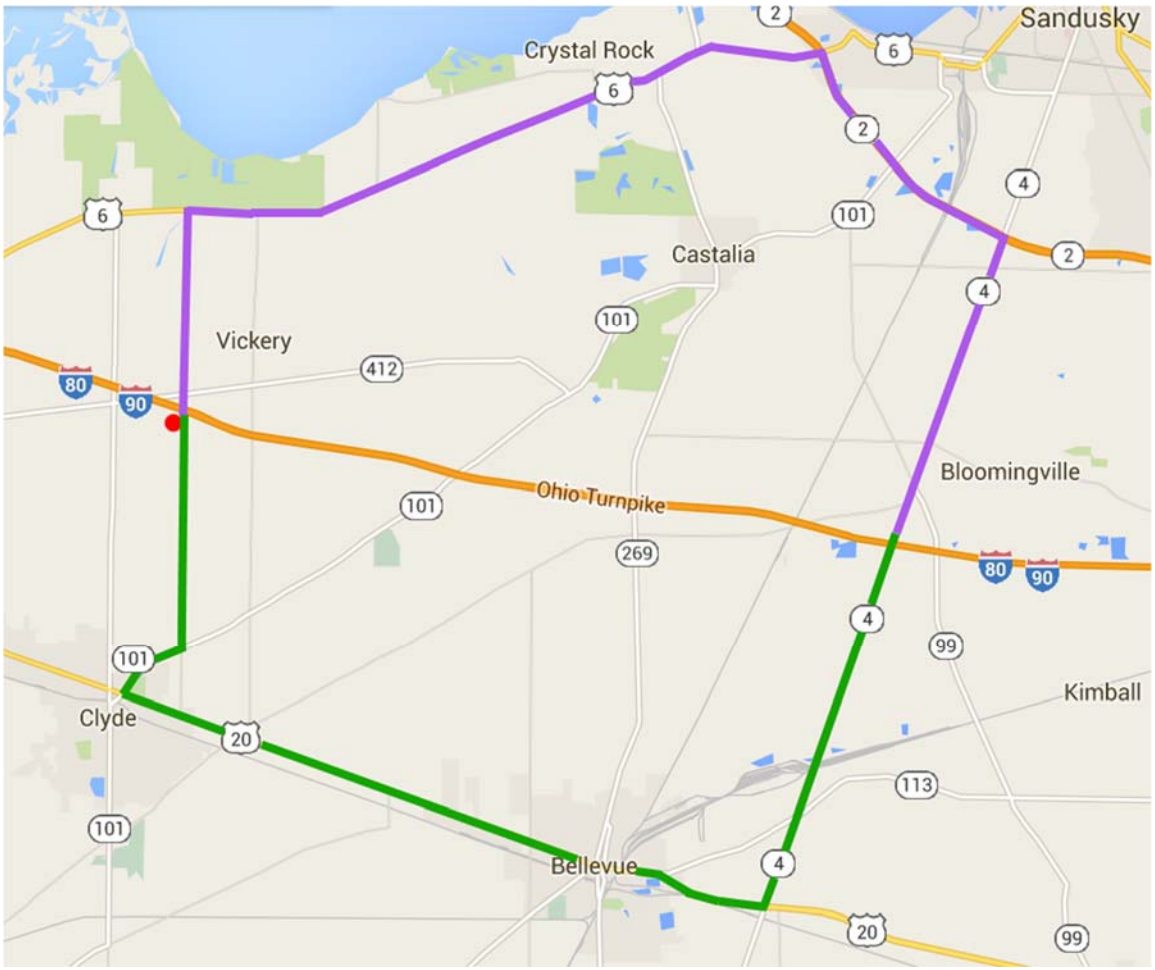

Access Gate Location
Primary Diversion Route
Alternate Diversion Route

Diversion Turn-By-Turn Directions

Primary Diversion Route

- Exit **Ohio Turnpike (I-80/I-90) East** at **Milepost 100.0**
- Turn **Right** onto **Yorktown Road South** (3.3 mi.)
- Turn **Right** onto SR 101 **West** (1.1 mi.)
- Turn **Left** onto **US 20 East** (9.7 mi.)
- Turn **Left** onto **SR 4 North** (5.6 mi.)
- Destination **Ohio Turnpike Toll Plaza 110 (I-80/I-90) East** is on the **Left**

Alternate Diversion Route

- Exit **Ohio Turnpike (I-80/I-90) East** at **Milepost 100.0**
- Turn **Left** onto **Yorktown Road North** (3.1 mi.)
- Turn **Right** onto **US 6 East** (9.4 mi.)
- Take **Ramp** to **SR 2 East** (3.8 mi.)
- Take **Ramp** to **SR 4 South** (4.3 mi.)
- Destination **Ohio Turnpike Toll Plaza 110 (I-80/I-90) East** is on the **Right**

Closure Notes

- Diversion route is for passenger vehicle use only.
- Diversion route should be driven to make sure there are no obstructions, weather related issues, local detours, etc.
- Removal of entrapped commercial vehicles will depend on the expected duration of the closure.
- If Toll Plaza is unstaffed then consider staffing during diversion to reduce traffic queue / wait times.
- During a prolonged closure or major incident the County EMA may be able to provide water, blankets, gasoline, food, etc. for entrapped motorists.
- The County EMA may be able to provide four wheelers, generators, PCMBs, power tools, etc. to help manage and/or clear the incident area.

Emergency Closure Notification List

Jurisdiction	Notes
Highway Patrol	OSHP Turnpike Operations
ODOT District	District 2
	District 3
ODOT TMC	Central Office - Columbus
City/Village	Clyde PD *(only notify if Primary Diversion is in effect)*
	Bellevue PD *(only notify if Primary Diversion is in effect)*
County Engineer	Sandusky County Engineer
	Erie County Engineer
	Huron County Engineer *(only notify if Primary Diversion is in effect)*
County Sheriff	Sandusky County Sheriff
	Erie County Sheriff
	Huron County Sheriff *(only notify if Primary Diversion is in effect)*
County EMA	Sandusky County EMA
	Erie County EMA
	Huron County EMA *(only notify if Primary Diversion is in effect)*
Township	Perkins Township PD *(only notify if Alternate Diversion is in effect)*

Refer to Appendix B for contact information

General Play Information

Gate Location	Direction	Description
MP 100.0	WB	Erie Islands Service Plaza Back Gate

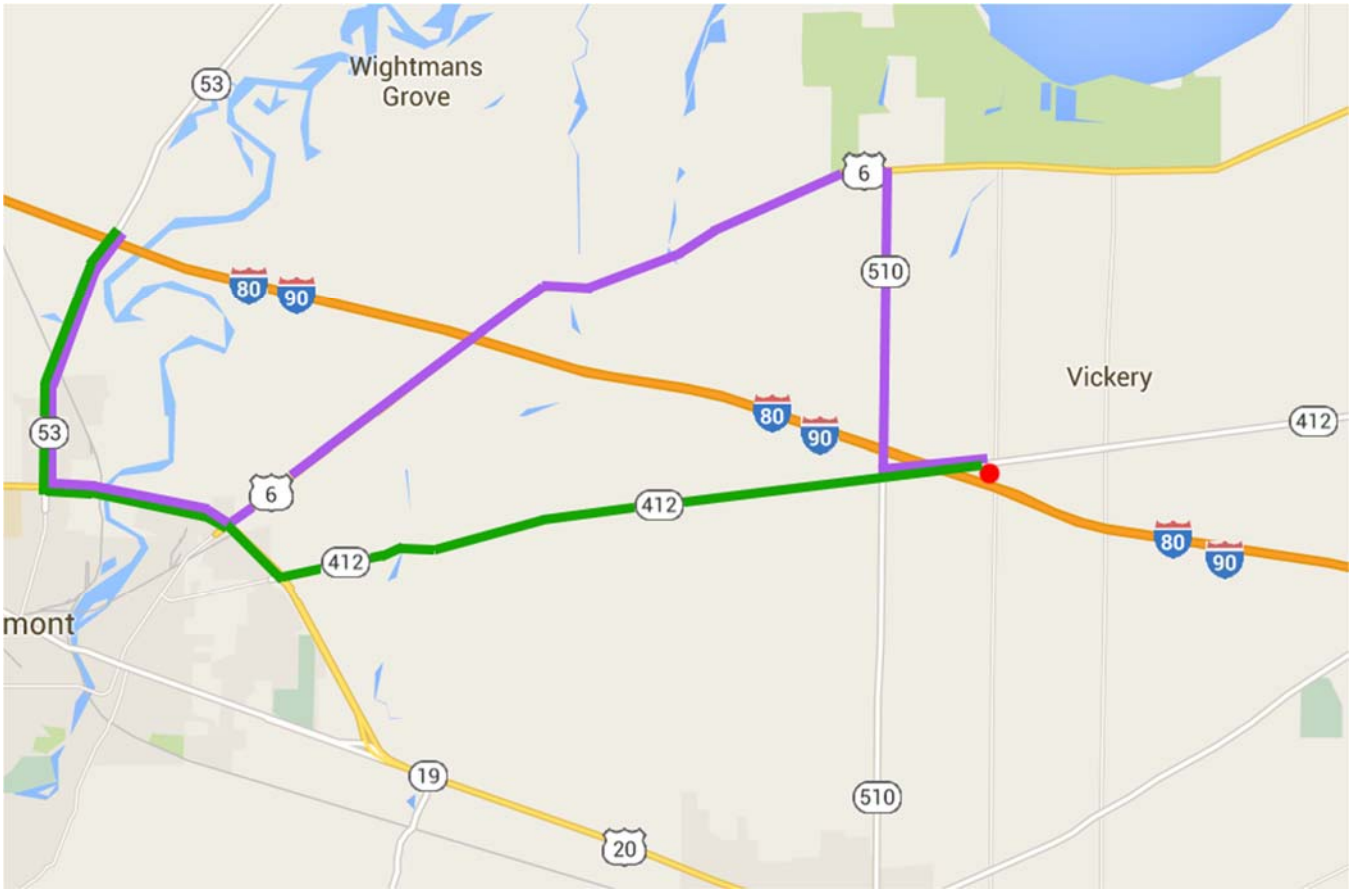

Access Gate Location
Primary Diversion Route
Alternate Diversion Route

Diversion Turn-By-Turn Directions

Primary Diversion Route

- Exit **Ohio Turnpike (I-80/I-90) West** at **Milepost 100.0**
- Turn **Left** onto **Yorktown Road North** (0.1 mi.)
- Turn **Left** onto **SR 412 West** (6.3 mi.)
- Take **Ramp** to **US 6 West / US 20 West / SR 19 North** (2.4 mi.)
- Take **Exit 101** to **SR 53 North** (0.2 mi)
- Turn **Left** onto **SR 53 North** (2.1 mi.)
- Destination **Ohio Turnpike Toll Plaza 91 (I-80/I-90) West** is on the **Right**

Alternate Diversion Route

- Exit **Ohio Turnpike (I-80/I-90) West** at **Milepost 100.0**
- Turn **Left** onto **Yorktown Road North** (0.1 mi.)
- Turn **Left** onto **SR 412 West** (1.0 mi.)
- Turn **Right** onto **SR 510 North** (2.7 mi.)
- Turn **Left** onto **US 6 West** (8.0 mi.)
- Take **Ramp** to **US 6 West / US 20 West / SR 19 North** (1.7 mi.)
- Take **Exit 101** to **SR 53 North** (0.2 mi)
- Turn **Left** onto **SR 53 North** (2.1 mi.)
- Destination **Ohio Turnpike Toll Plaza 91 (I-80/I-90) West** is on the **Right**

Closure Notes

- Diversion route is for passenger vehicle use only.
- Diversion route should be driven to make sure there are no obstructions, weather related issues, local detours, etc.
- Removal of entrapped commercial vehicles will depend on the expected duration of the closure.
- If Toll Plaza is unstaffed then consider staffing during diversion to reduce traffic queue / wait times.
- During a prolonged closure or major incident the County EMA may be able to provide water, blankets, gasoline, food, etc. for entrapped motorists.
- The County EMA may be able to provide four wheelers, generators, PCMBs, power tools, etc. to help manage and/or clear the incident area.

Emergency Closure Notification List

Jurisdiction	Notes
Highway Patrol	OSHP Turnpike Operations
ODOT District	District 2
ODOT TMC	Central Office - Columbus
City/Village	Fremont PD *(only notify if Primary Diversion is in effect)*
County Engineer	Sandusky County Engineer
County Sheriff	Sandusky County Sheriff
County EMA	Sandusky County EMA
Township	N/A

Refer to Appendix B for contact information

General Play Information

Gate Location	Direction	Description
MP 100.7	EB	Fuller Road Access Drive (Locked Manual Gate)

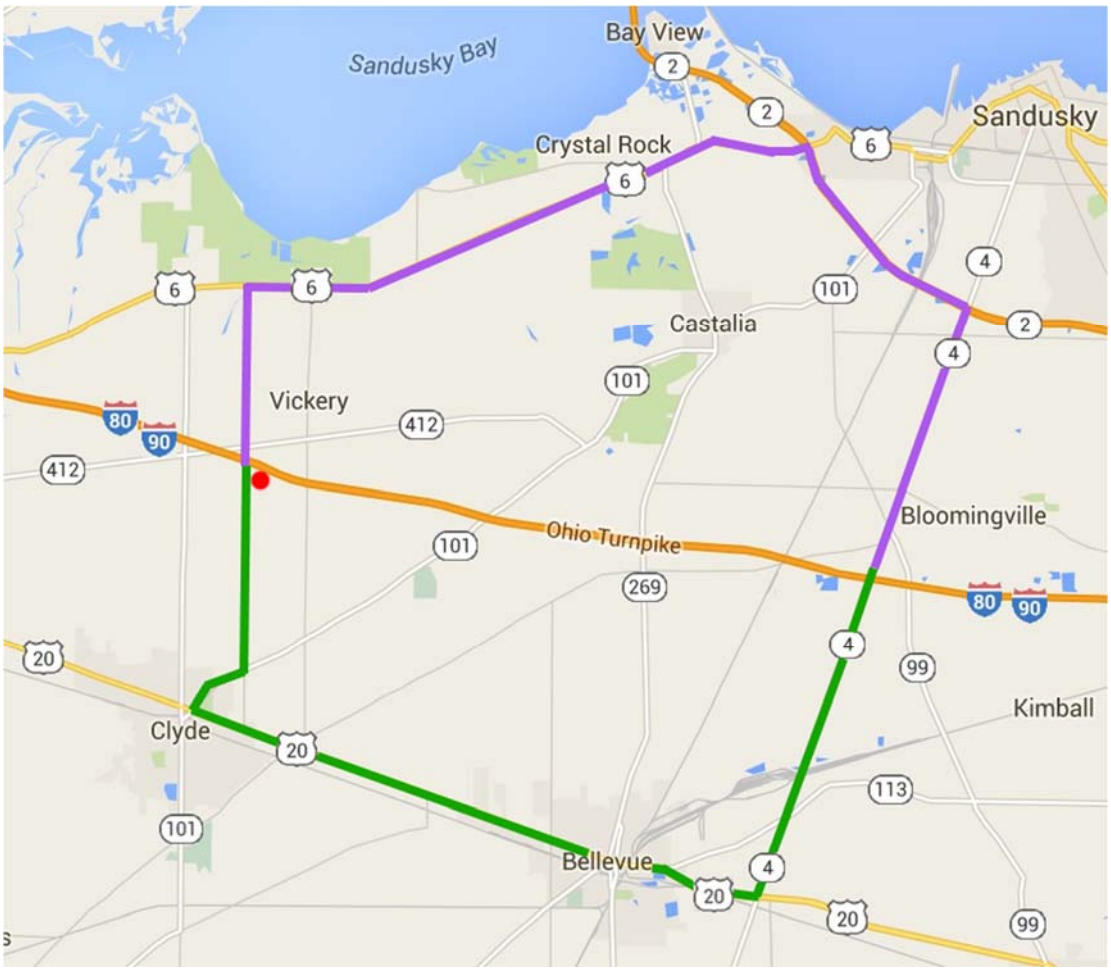

Access Gate Location
Primary Diversion Route
Alternate Diversion Route

Diversion Turn-By-Turn Directions

Primary Diversion Route

- Exit **Ohio Turnpike (I-80/I-90) East** at **Milepost 100.7**
- Turn **Left** onto **Fuller Road West** (0.4 mi.)
- Turn **Right** onto SR 101 **West** (1.1 mi.)
- Turn **Left** onto **US 20 East** (9.7 mi.)
- Turn **Left** onto **SR 4 North** (5.6 mi.)
- Destination **Ohio Turnpike Toll Plaza 110 (I-80/I-90) East** is on the **Left**

Alternate Diversion Route

- Exit **Ohio Turnpike (I-80/I-90) East** at **Milepost 100.7**
- Turn **Left** onto **Fuller Road West** (0.4 mi.)
- Turn **Right** onto **US 6 East** (9.4 mi.)
- Take **Ramp** to **SR 2 East** (3.8 mi.)
- Take **Ramp** to **SR 4 South** (4.3 mi.)
- Destination **Ohio Turnpike Toll Plaza 110 (I-80/I-90) East** is on the **Right**

Closure Notes

- Diversion route is for passenger vehicle use only.
- Diversion route should be driven to make sure there are no obstructions, weather related issues, local detours, etc.
- Removal of entrapped commercial vehicles will depend on the expected duration of the closure.
- If Toll Plaza is unstaffed then consider staffing during diversion to reduce traffic queue / wait times.
- During a prolonged closure or major incident the County EMA may be able to provide water, blankets, gasoline, food, etc. for entrapped motorists.
- The County EMA may be able to provide four wheelers, generators, PCMBs, power tools, etc. to help manage and/or clear the incident area.

Emergency Closure Notification List

Jurisdiction	Notes
Highway Patrol	OSHP Turnpike Operations
ODOT District	District 2
	District 3
ODOT TMC	Central Office - Columbus
City/Village	Clyde PD *(only notify if Primary Diversion is in effect)*
	Bellevue PD *(only notify if Primary Diversion is in effect)*
County Engineer	Sandusky County Engineer
	Erie County Engineer
	Huron County Engineer *(only notify if Primary Diversion is in effect)*
County Sheriff	Sandusky County Sheriff
	Erie County Sheriff
	Huron County Sheriff *(only notify if Primary Diversion is in effect)*
County EMA	Sandusky County EMA
	Erie County EMA
	Huron County EMA *(only notify if Primary Diversion is in effect)*
Township	Perkins Township PD *(only notify if Alternate Diversion is in effect)*

Refer to Appendix B for contact information

General Play Information

Gate Location	Direction	Description
MP 100.7	WB	Fuller Drive Access Drive (Locked Manual Gate)

Access Gate Location
Primary Diversion Route
Alternate Diversion Route

Diversion Turn-By-Turn Directions

Primary Diversion Route

- Exit **Ohio Turnpike (I-80/I-90) West** at **Milepost 100.7**
- Continue **Straight** on **Fuller Drive East** (0.5 mi.)
- Turn **Left** onto **Vickery Road North** (0.5 mi.)
- Turn **Left** onto **SR 412 West** (7.3 mi.)
- Take **Ramp** to **US 6 West / US 20 West / SR 19 North** (2.4 mi.)
- Take **Exit 101** to **SR 53 North** (0.2 mi)
- Turn **Left** onto **SR 53 North** (2.1 mi.)
- Destination **Ohio Turnpike Toll Plaza 91 (I-80/I-90) West** is on the **Right**

Alternate Diversion Route

- Exit **Ohio Turnpike (I-80/I-90) West** at **Milepost 100.7**
- Continue **Straight** on **Fuller Drive East** (0.5 mi.)
- Turn **Left** onto **Vickery North** (0.5 mi.)
- Turn **Left** onto **SR 412 West** (2.0 mi.)
- Turn **Right** onto **SR 510 North** (2.7 mi.)
- Turn **Left** onto **US 6 West** (8.0 mi.)
- Take **Ramp** to **US 6 West / US 20 West / SR 19 North** (1.7 mi.)
- Take **Exit 101** to **SR 53 North** (0.2 mi)
- Turn **Left** onto **SR 53 North** (2.1 mi.)
- Destination **Ohio Turnpike Toll Plaza 91 (I-80/I-90) West** is on the **Right**

Closure Notes

- Diversion route is for passenger vehicle use only.
- Diversion route should be driven to make sure there are no obstructions, weather related issues, local detours, etc.
- Removal of entrapped commercial vehicles will depend on the expected duration of the closure.
- If Toll Plaza is unstaffed then consider staffing during diversion to reduce traffic queue / wait times.
- During a prolonged closure or major incident the County EMA may be able to provide water, blankets, gasoline, food, etc. for entrapped motorists.
- The County EMA may be able to provide four wheelers, generators, PCMBs, power tools, etc. to help manage and/or clear the incident area.

Emergency Closure Notification List

Jurisdiction	Notes
Highway Patrol	OSHP Turnpike Operations
ODOT District	District 2
ODOT TMC	Central Office - Columbus
City/Village	Fremont PD *(only notify if Primary Diversion is in effect)*
County Engineer	Sandusky County Engineer
County Sheriff	Sandusky County Sheriff
County EMA	Sandusky County EMA
Township	n/a

Refer to Appendix B for contact information

General Play Information

Gate Location	Direction	Description
MP 106.8	WB	Castalia Maintenance Building Access Drive

Access Gate Location
Primary Diversion Route
Alternate Diversion Route

Diversion Turn-By-Turn Directions

Primary Diversion Route

- Exit **Ohio Turnpike (I-80/I-90) West** at **Milepost 106.8**
- Turn **Left** onto **SR 269 North** (3.3 mi.)
- Turn **Left** onto **SR 101 West** (2.9 mi.)
- Turn **Right** onto **SR 412 West** (12.0 mi.)
- Take **Ramp** to **US 6 West / US 20 West / SR 19 North** (2.4 mi.)
- Take **Exit 101** to **SR 53 North** (0.2 mi)
- Turn **Left** onto **SR 53 North** (2.1 mi.)
- Destination **Ohio Turnpike Toll Plaza 91 (I-80/I-90) West** is on the **Right**

Alternate Diversion Route

- Exit **Ohio Turnpike (I-80/I-90) West** at **Milepost 106.8**
- Turn **Right** onto **SR 269 South** (5.3 mi.)
- Turn **Right** onto **US 20 West** (16.1 mi.)
- Take **Exit 101** to **SR 53 North** (0.2 mi)
- Turn **Left** onto **SR 53 North** (2.1 mi.)
- Destination **Ohio Turnpike Toll Plaza 91 (I-80/I-90) West** is on the **Right**

Closure Notes

- Diversion route is for passenger vehicle use only.
- Diversion route should be driven to make sure there are no obstructions, weather related issues, local detours, etc.
- Removal of entrapped commercial vehicles will depend on the expected duration of the closure.
- If Toll Plaza is unstaffed then consider staffing during diversion to reduce traffic queue / wait times.
- During a prolonged closure or major incident the County EMA may be able to provide water, blankets, gasoline, food, etc. for entrapped motorists.
- The County EMA may be able to provide four wheelers, generators, PCMBs, power tools, etc. to help manage and/or clear the incident area.

Emergency Closure Notification List

Jurisdiction	Notes
Highway Patrol	OSHP Turnpike Operations
ODOT District	District 2
	District 3
ODOT TMC	Central Office - Columbus
City/Village	Clyde PD *(only notify if Alternate Diversion is in effect)*
	Bellevue PD *(only notify if Alternate Diversion is in effect)*
	Fremont PD
	Village of Castalia *(only notify if Primary Diversion is in effect)*
County Engineer	Sandusky County Engineer
	Erie County Engineer
	Huron County Engineer *(only notify if Alternate Diversion is in effect)*
County Sheriff	Sandusky County Sheriff
	Erie County Sheriff
	Huron County Sheriff *(only notify if Alternate Diversion is in effect)*
County EMA	Sandusky County EMA
	Erie County EMA
	Huron County EMA *(only notify if Alternate Diversion is in effect)*
Township	N/A

Refer to Appendix B for contact information

General Play Information

Gate Location	Direction	Description
MP 106.9	EB	Castalia Maintenance Building Access Drive

Access Gate Location
Primary Diversion Route
Alternate Diversion Route

Diversion Turn-By-Turn Directions

Primary Diversion Route

- Exit **Ohio Turnpike (I-80/I-90) East** at **Milepost 106.9**
- Turn **Left** onto **SR 269 South** (0.4 mi.)
- Turn **Right** onto **Portland Road East** (3.9 mi.)
- Turn **Right** onto **SR 4 South** (0.4 mi.)
- Destination **Ohio Turnpike Toll Plaza 110 (I-80/I-90) East** is on the **Right**

Alternate Diversion Route

- Exit **Ohio Turnpike (I-80/I-90) East** at **Milepost 106.9**
- Turn **Right** onto **SR 269 North** (1.2 mi.)
- Turn **Right** onto **Mason Road East** (4.0 mi.)
- Turn **Right** onto **SR 4 South** (1.3 mi.)
- Destination **Ohio Turnpike Toll Plaza 110 (I-80/I-90) East** is on the **Right**

Closure Notes

- Diversion route is for passenger vehicle use only.
- Diversion route should be driven to make sure there are no obstructions, weather related issues, local detours, etc.
- Removal of entrapped commercial vehicles will depend on the expected duration of the closure.
- If Toll Plaza is unstaffed then consider staffing during diversion to reduce traffic queue / wait times.
- During a prolonged closure or major incident the County EMA may be able to provide water, blankets, gasoline, food, etc. for entrapped motorists.
- The County EMA may be able to provide four wheelers, generators, PCMBs, power tools, etc. to help manage and/or clear the incident area.

Emergency Closure Notification List

Jurisdiction	Notes
Highway Patrol	OSHP Turnpike Operations
ODOT District	District 3
ODOT TMC	Central Office - Columbus
City/Village	N/A
County Engineer	Erie County Engineer
County Sheriff	Erie County Sheriff
County EMA	Erie County EMA
Township	N/A

Refer to Appendix B for contact information

General Play Information

Gate Location	Direction	Description
MP 109.4	EB	Portland Road Access Drive

Access Gate Location
Primary Diversion Route
Alternate Diversion Route

Diversion Turn-By-Turn Directions

Primary Diversion Route

- Exit **Ohio Turnpike (I-80/I-90) East** at **Milepost 109.4**
- Turn **Right** onto **Portland Road East** (1.6 mi.)
- Turn **Right** onto **SR 4 South** (0.4 mi.)
- Destination **Ohio Turnpike Toll Plaza 110 (I-80/I-90) East** is on the **Right**

Closure Notes

- Diversion route is for passenger vehicle use only.
- Diversion route should be driven to make sure there are no obstructions, weather related issues, local detours, etc.
- Removal of entrapped commercial vehicles will depend on the expected duration of the closure.
- If Toll Plaza is unstaffed then consider staffing during diversion to reduce traffic queue / wait times.
- During a prolonged closure or major incident the County EMA may be able to provide water, blankets, gasoline, food, etc. for entrapped motorists.
- The County EMA may be able to provide four wheelers, generators, PCMBs, power tools, etc. to help manage and/or clear the incident area.

Emergency Closure Notification List

Jurisdiction	Notes
Highway Patrol	OSHP Turnpike Operations
ODOT District	District 3
ODOT TMC	Central Office - Columbus
City/Village	N/A
County Engineer	Erie County Engineer
County Sheriff	Erie County Sheriff
County EMA	Erie County EMA
Township	N/A

Refer to Appendix B for contact information

General Play Information

Gate Location	Direction	Description
MP 109.4	WB	Portland Road Access Drive

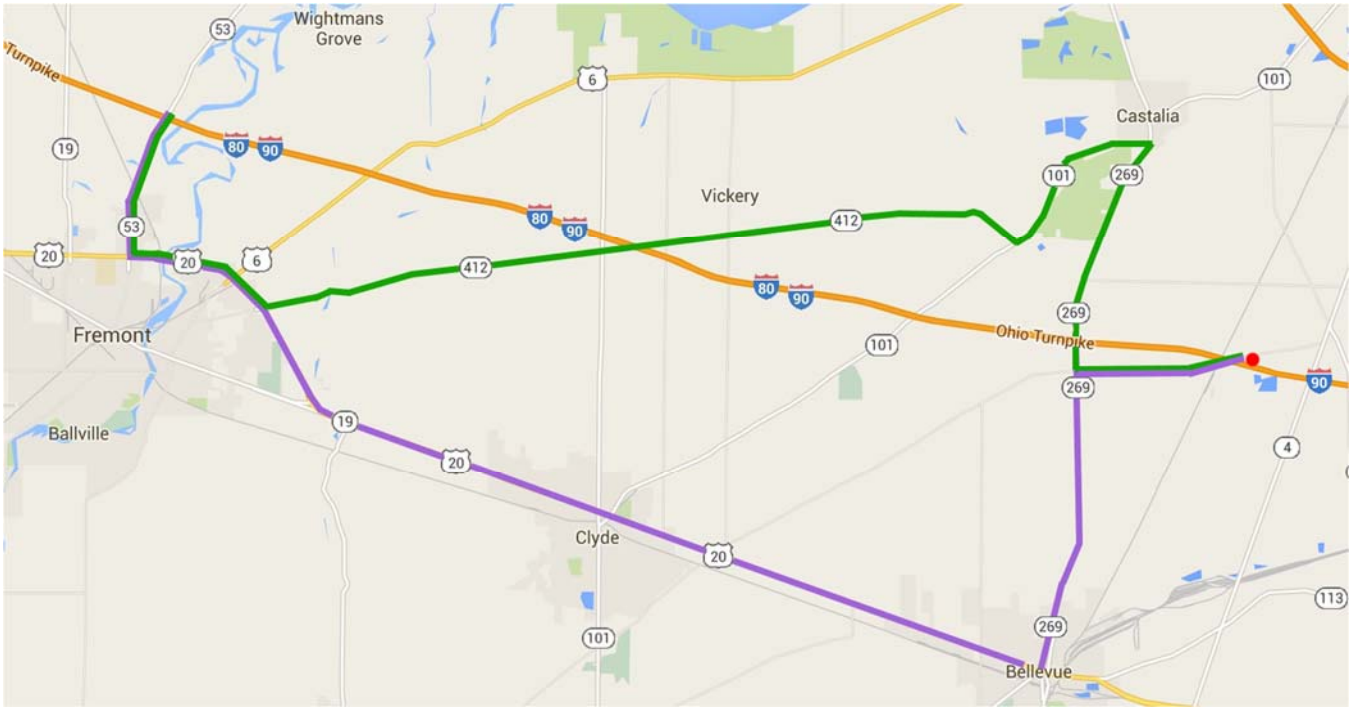

Access Gate Location
Primary Diversion Route
Alternate Diversion Route

Diversion Turn-By-Turn Directions

Primary Diversion Route

- Exit **Ohio Turnpike (I-80/I-90) West** at **Milepost 109.4**
- Turn **Left** onto **Portland Road West** (2.7 mi.)
- Turn **Right** onto **SR 269 North** (3.7 mi.)
- Turn **Left** onto **SR 101 West** (2.9 mi.)
- Turn **Right** onto **SR 412 West** (12.0 mi.)
- Take **Ramp** to **US 6 West / US 20 West / SR 19 North** (2.4 mi.)
- Take **Exit 101** to **SR 53 North** (0.2 mi)
- Turn **Left** onto **SR 53 North** (2.1 mi.)
- Destination **Ohio Turnpike Toll Plaza 91 (I-80/I-90) West** is on the **Right**

Alternate Diversion Route

- Exit **Ohio Turnpike (I-80/I-90) West** at **Milepost 109.4**
- Turn **Left** onto **Portland Road West** (2.7 mi.)
- Turn **Left** onto **SR 269 South** (4.9 mi.)
- Turn **Right** onto **US 20 West** (16.1 mi.)
- Take **Exit 101** to **SR 53 North** (0.2 mi)
- Turn **Left** onto **SR 53 North** (2.1 mi.)
- Destination **Ohio Turnpike Toll Plaza 91 (I-80/I-90) West** is on the **Right**

Closure Notes

- Diversion route is for passenger vehicle use only.
- Diversion route should be driven to make sure there are no obstructions, weather related issues, local detours, etc.
- Removal of entrapped commercial vehicles will depend on the expected duration of the closure.
- If Toll Plaza is unstaffed then consider staffing during diversion to reduce traffic queue / wait times.
- During a prolonged closure or major incident the County EMA may be able to provide water, blankets, gasoline, food, etc. for entrapped motorists.
- The County EMA may be able to provide four wheelers, generators, PCMBs, power tools, etc. to help manage and/or clear the incident area.

Emergency Closure Notification List

Jurisdiction	Notes
Highway Patrol	OSHP Turnpike Operations
ODOT District	District 2
	District 3
ODOT TMC	Central Office - Columbus
City/Village	Clyde PD *(only notify if Alternate Diversion is in effect)*
	Bellevue PD *(only notify if Alternate Diversion is in effect)*
	Fremont PD
	Village of Castalia *PD (only notify if Primary Diversion is in effect)*
County Engineer	Sandusky County Engineer
	Erie County Engineer
	Huron County Engineer *(only notify if Alternate Diversion is in effect)*
County Sheriff	Sandusky County Sheriff
	Erie County Sheriff
	Huron County Sheriff *(only notify if Alternate Diversion is in effect)*
County EMA	Sandusky County EMA
	Erie County EMA
	Huron County EMA *(only notify if Alternate Diversion is in effect)*
Township	N/A

Refer to Appendix B for contact information

General Play Information

Gate Location	Direction	Description
MP 125.2	WB	Humm Road Access Drive

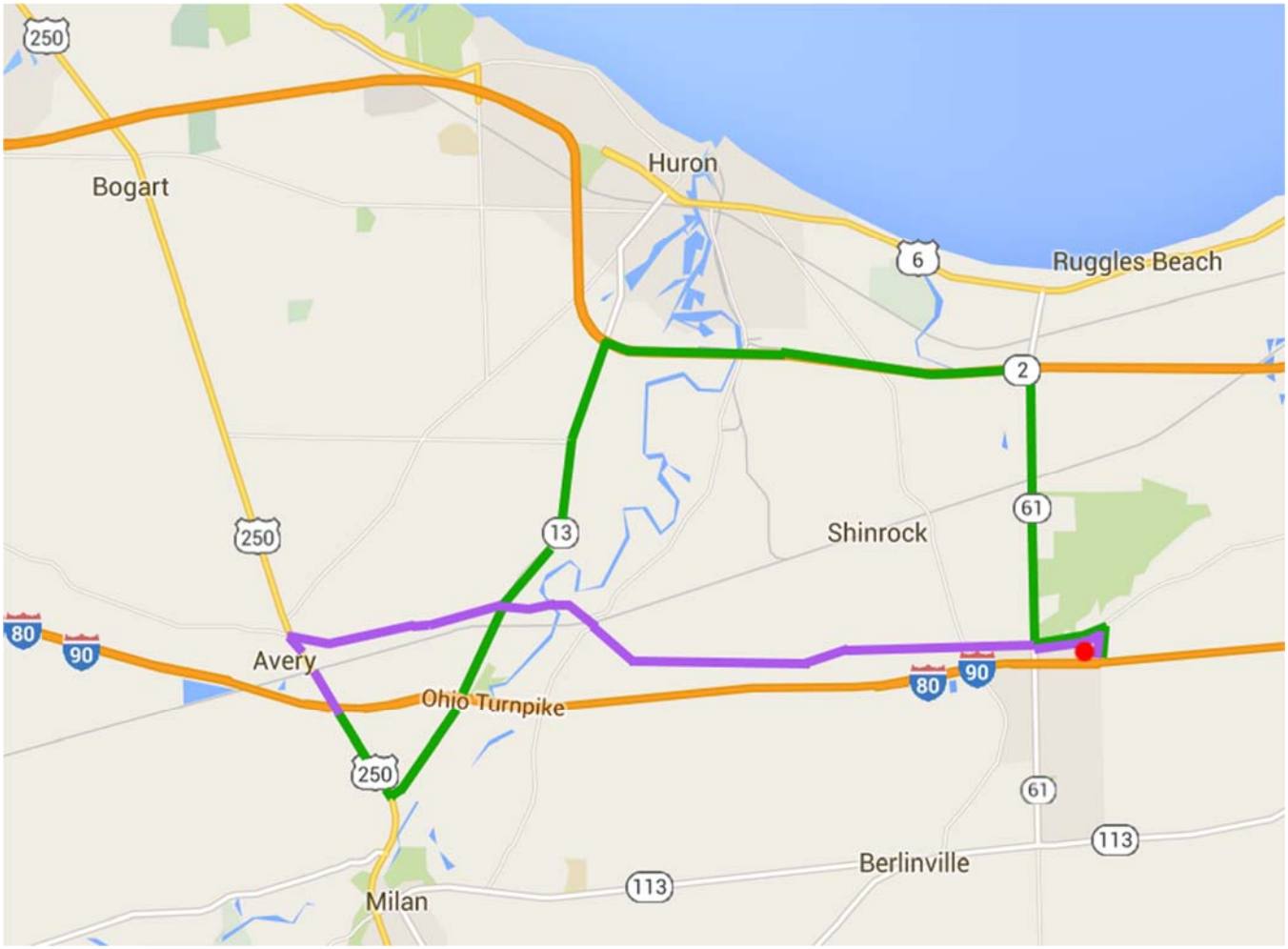

Access Gate Location
Primary Diversion Route
Alternate Diversion Route

Diversion Turn-By-Turn Directions

Primary Diversion Route

- Exit **Ohio Turnpike (I-80/I-90) West** at **Milepost 125.2**
- Turn **Left** onto **Humm Road North** (0.6 mi.)
- Turn **Left** onto **Mason Road West** (1.2 mi.)
- Turn **Right** onto **SR 61 North** (2.7 mi.)
- Turn **Left** onto **SR 2 West** (3.8 mi.)
- Take **Exit** to **SR 13 South** (4.8 mi.)
- Take Right onto **US 250 West** (1.0 mi.)
- Destination **Ohio Turnpike Toll Plaza 118 (I-80/I-90) West** is on the **Right**

Alternate Diversion Route

- Exit **Ohio Turnpike (I-80/I-90) West** at **Milepost 125.2**
- Turn **Left** onto **Humm Road North** (0.6 mi.)
- Turn **Left** onto **Mason Road West** (8.2 mi.)
- Turn **Left** onto **US 250 East** (0.5 mi.)
- Destination **Ohio Turnpike Toll Plaza 118 (I-80/I-90) West** is on the **Right**

Closure Notes

- Diversion route is for passenger vehicle use only.
- Diversion route should be driven to make sure there are no obstructions, weather related issues, local detours, etc.
- Removal of entrapped commercial vehicles will depend on the expected duration of the closure.
- If Toll Plaza is unstaffed then consider staffing during diversion to reduce traffic queue / wait times.
- During a prolonged closure or major incident the County EMA may be able to provide water, blankets, gasoline, food, etc. for entrapped motorists.
- The County EMA may be able to provide four wheelers, generators, PCMBs, power tools, etc. to help manage and/or clear the incident area.

Emergency Closure Notification List

Jurisdiction	Notes
Highway Patrol	OSHP Turnpike Operations
ODOT District	District 3
ODOT TMC	Central Office - Columbus
City/Village	N/A
County Engineer	Erie County Engineer
County Sheriff	Erie County Sheriff
County EMA	Erie County EMA
Township	N/A

Refer to Appendix B for contact information

General Play Information

Gate Location	Direction	Description
MP 125.3	EB	Humm Road Access Drive

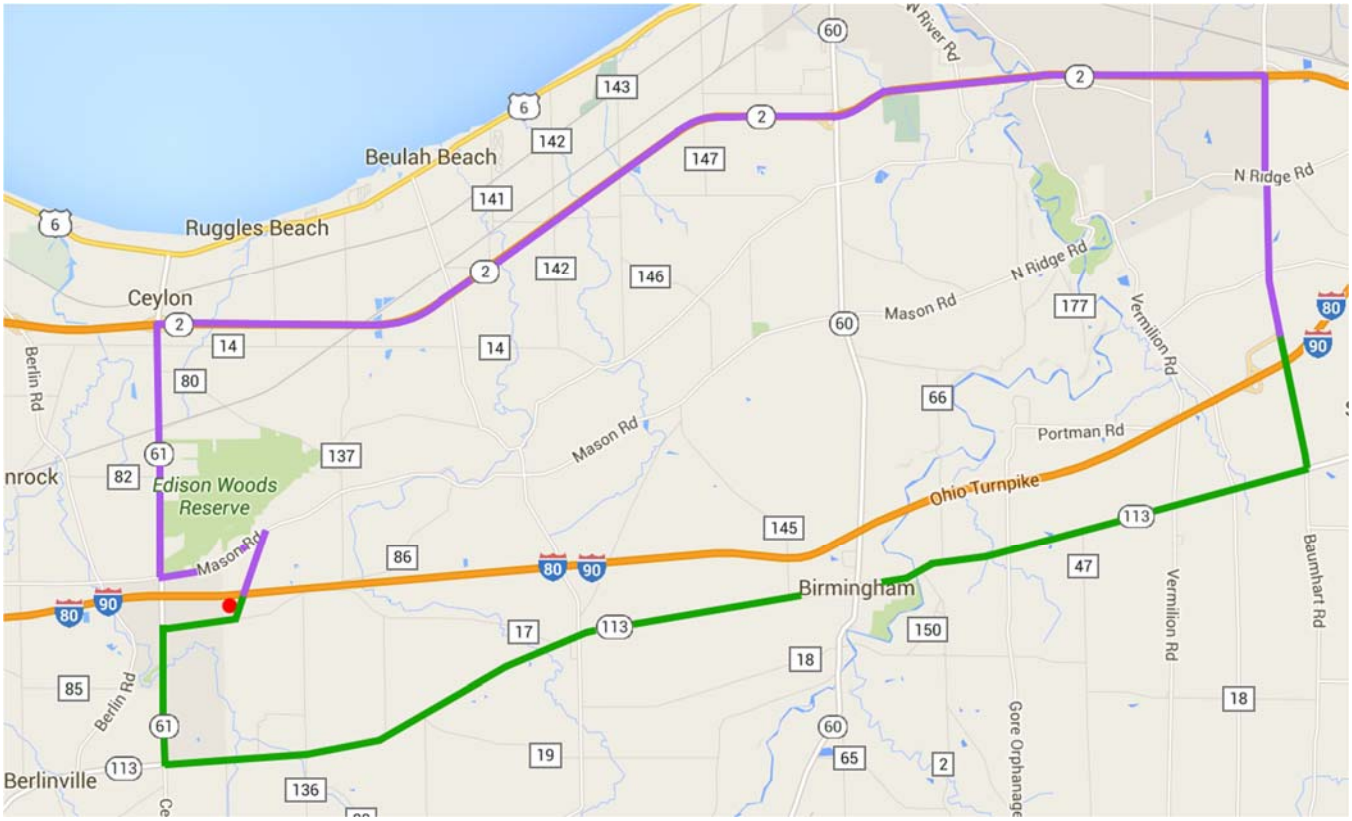

Access Gate Location
Primary Diversion Route
Alternate Diversion Route

Diversion Turn-By-Turn Directions

Primary Diversion Route

- Exit **Ohio Turnpike (I-80/I-90) East** at **Milepost 125.3**
- Turn **Right** onto **Humm Road South** (0.2 mi.)
- Turn **Right** onto **Main Road West** (0.7 mi.)
- Turn **Left** onto **SR 61 South** (1.4 mi.)
- Turn **Left** onto **SR 113 East** (11.9 mi.)
- Turn **Left** onto **Baumhart Road North** (1.4 mi.)
- Destination **Ohio Turnpike Toll Plaza 135 (I-80/I-90) East** is on the **Left**

Alternate Diversion Route

- Exit **Ohio Turnpike (I-80/I-90) East** at **Milepost 125.3**
- Turn **Left** onto **Humm Road North** (0.6 mi.)
- Turn **Left** onto **Mason Road West** (1.2 mi.)
- Turn **Right** onto **SR 61 North** (2.7 mi.)
- Turn **Right** onto **SR 2 East** (11.8 mi.)
- Take **Exit** to **Baumhart Road South** (0.2 mi.)
- Turn **Right** onto **Baumhart Road South** (2.5 mi.)
- Destination **Ohio Turnpike Toll Plaza 135 (I-80/I-90) East** is on the **Right**

Closure Notes

- Diversion route is for passenger vehicle use only.
- Diversion route should be driven to make sure there are no obstructions, weather related issues, local detours, etc.
- Removal of entrapped commercial vehicles will depend on the expected duration of the closure.
- If Toll Plaza is unstaffed then consider staffing during diversion to reduce traffic queue / wait times.
- During a prolonged closure or major incident the County EMA may be able to provide water, blankets, gasoline, food, etc. for entrapped motorists.
- The County EMA may be able to provide four wheelers, generators, PCMBs, power tools, etc. to help manage and/or clear the incident area.

Emergency Closure Notification List

Jurisdiction	Notes
Highway Patrol	OSHP Turnpike Operations
ODOT District	District 3
ODOT TMC	Central Office - Columbus
City/Village	N/A
County Engineer	Erie County Engineer
	Lorain County Engineer
County Sheriff	Erie County Sheriff
	Lorain County Sheriff
County EMA	Erie County EMA
	Lorain County EMA
Township	N/A

Refer to Appendix B for contact information

General Play Information

Gate Location	Direction	Description
MP 126.3	EB	Main Road / Frailey Road Access Drive

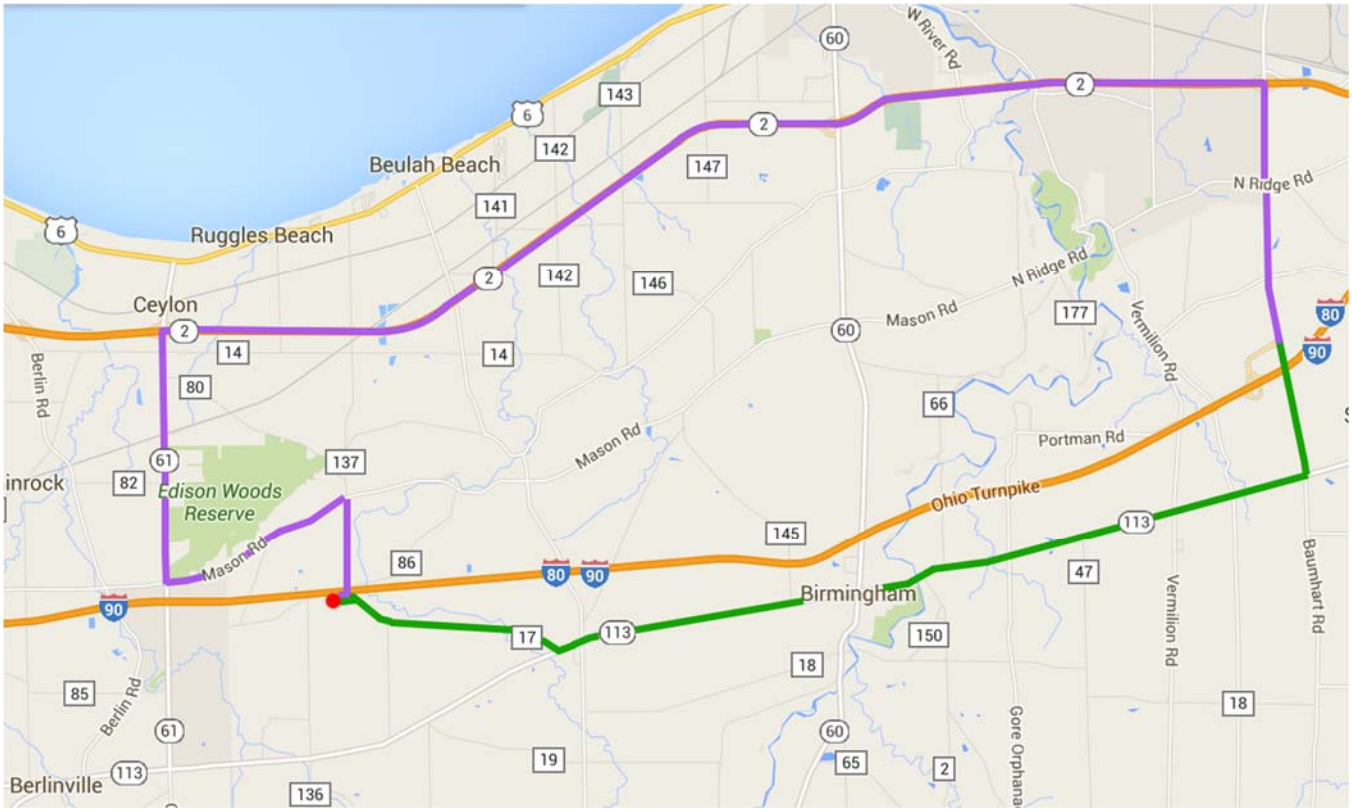

Access Gate Location
Primary Diversion Route
Alternate Diversion Route

Diversion Turn-By-Turn Directions

Primary Diversion Route

- Exit **Ohio Turnpike (I-80/I-90) East** at **Milepost 126.3**
- Turn **Left** onto **Main Road East** (2.3 mi.)
- Turn **Left** onto **SR 113 East** (7.7 mi.)
- Turn **Left** onto **Baumhart Road North** (1.4 mi.)
- Destination **Ohio Turnpike Toll Plaza 135 (I-80/I-90) East** is on the **Left**

Alternate Diversion Route

- Exit **Ohio Turnpike (I-80/I-90) East** at **Milepost 126.3**
- Turn **Left** onto **Main Road East** (0.1 mi.)
- Turn **Left** onto **Frailey Road North** (1.0 mi.)
- Turn **Left** onto **Mason Road West** (2.1 mi.)
- Turn **Right** onto **SR 61 North** (2.7 mi.)
- Turn **Right** onto **SR 2 East** (11.8 mi.)
- Take **Exit** to **Baumhart Road South** (0.2 mi.)
- Turn **Right** onto **Baumhart Road South** (2.5 mi.)
- Destination **Ohio Turnpike Toll Plaza 135 (I-80/I-90) East** is on the **Right**

Closure Notes

- Diversion route is for passenger vehicle use only.
- Diversion route should be driven to make sure there are no obstructions, weather related issues, local detours, etc.
- Removal of entrapped commercial vehicles will depend on the expected duration of the closure.
- If Toll Plaza is unstaffed then consider staffing during diversion to reduce traffic queue / wait times.
- During a prolonged closure or major incident the County EMA may be able to provide water, blankets, gasoline, food, etc. for entrapped motorists.
- The County EMA may be able to provide four wheelers, generators, PCMBs, power tools, etc. to help manage and/or clear the incident area.

Emergency Closure Notification List

Jurisdiction	Notes
Highway Patrol	OSHP Turnpike Operations
ODOT District	District 3
ODOT TMC	Central Office - Columbus
City/Village	N/A
County Engineer	Erie County Engineer
	Lorain County Engineer
County Sheriff	Erie County Sheriff
	Lorain County Sheriff
County EMA	Erie County EMA
	Lorain County EMA
Township	N/A

Refer to Appendix B for contact information

General Play Information

Gate Location	Direction	Description
MP 126.3	WB	Thorpe Road / Frailey Road Access Drive

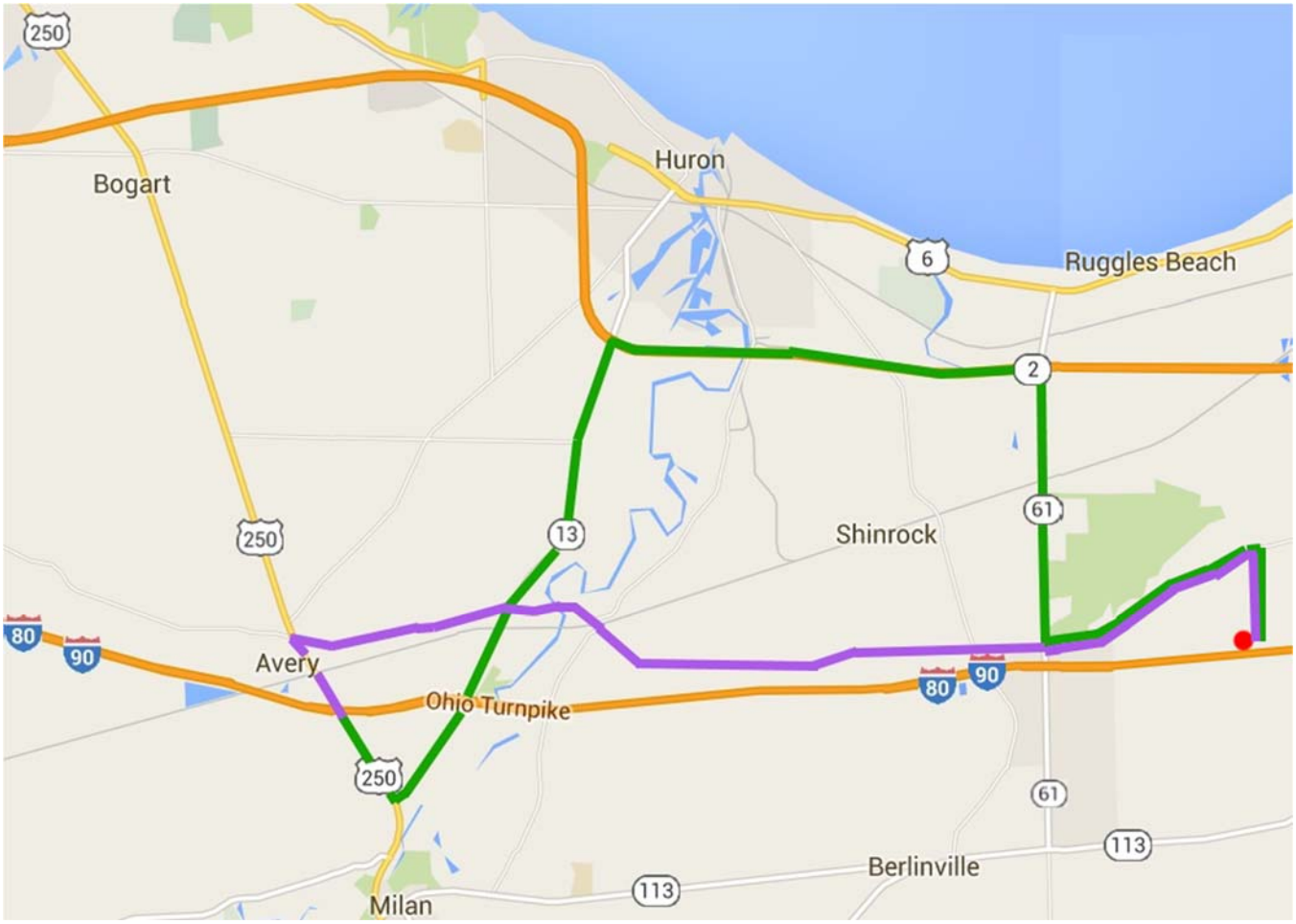

Access Gate Location
Primary Diversion Route
Alternate Diversion Route

Diversion Turn-By-Turn Directions

Primary Diversion Route

- Exit **Ohio Turnpike (I-80/I-90) West** at **Milepost 126.3**
- Turn **Left** onto **Frailey Road North** (0.9 mi.)
- Turn **Left** onto **Mason Road West** (2.1 mi.)
- Turn **Right** onto **SR 61 North** (2.7 mi.)
- Turn **Left** onto **SR 2 West** (3.8 mi.)
- Take **Exit** to **SR 13 South** (4.8 mi.)
- Take Right onto **US 250 West** (1.0 mi.)
- Destination **Ohio Turnpike Toll Plaza 118 (I-80/I-90) West** is on the **Right**

Alternate Diversion Route

- Exit **Ohio Turnpike (I-80/I-90) West** at **Milepost 126.3**
- Turn **Left** onto **Frailey Road North** (0.9 mi.)
- Turn **Left** onto **Mason Road West** (9.1 mi.)
- Turn **Left** onto **US 250 East** (0.5 mi.)
- Destination **Ohio Turnpike Toll Plaza 118 (I-80/I-90) West** is on the **Right**

Closure Notes

- Diversion route is for passenger vehicle use only.
- Diversion route should be driven to make sure there are no obstructions, weather related issues, local detours, etc.
- Removal of entrapped commercial vehicles will depend on the expected duration of the closure.
- If Toll Plaza is unstaffed then consider staffing during diversion to reduce traffic queue / wait times.
- During a prolonged closure or major incident the County EMA may be able to provide water, blankets, gasoline, food, etc. for entrapped motorists.
- The County EMA may be able to provide four wheelers, generators, PCMBs, power tools, etc. to help manage and/or clear the incident area.

Emergency Closure Notification List

Jurisdiction	Notes
Highway Patrol	OSHP Turnpike Operations
ODOT District	District 3
ODOT TMC	Central Office - Columbus
City/Village	N/A
County Engineer	Erie County Engineer
County Sheriff	Erie County Sheriff
County EMA	Erie County EMA
Township	N/A

Refer to Appendix B for contact information

General Play Information

Gate Location	Direction	Description
MP 139.5	EB	Vermillion Valley Service Plaza Back Gate

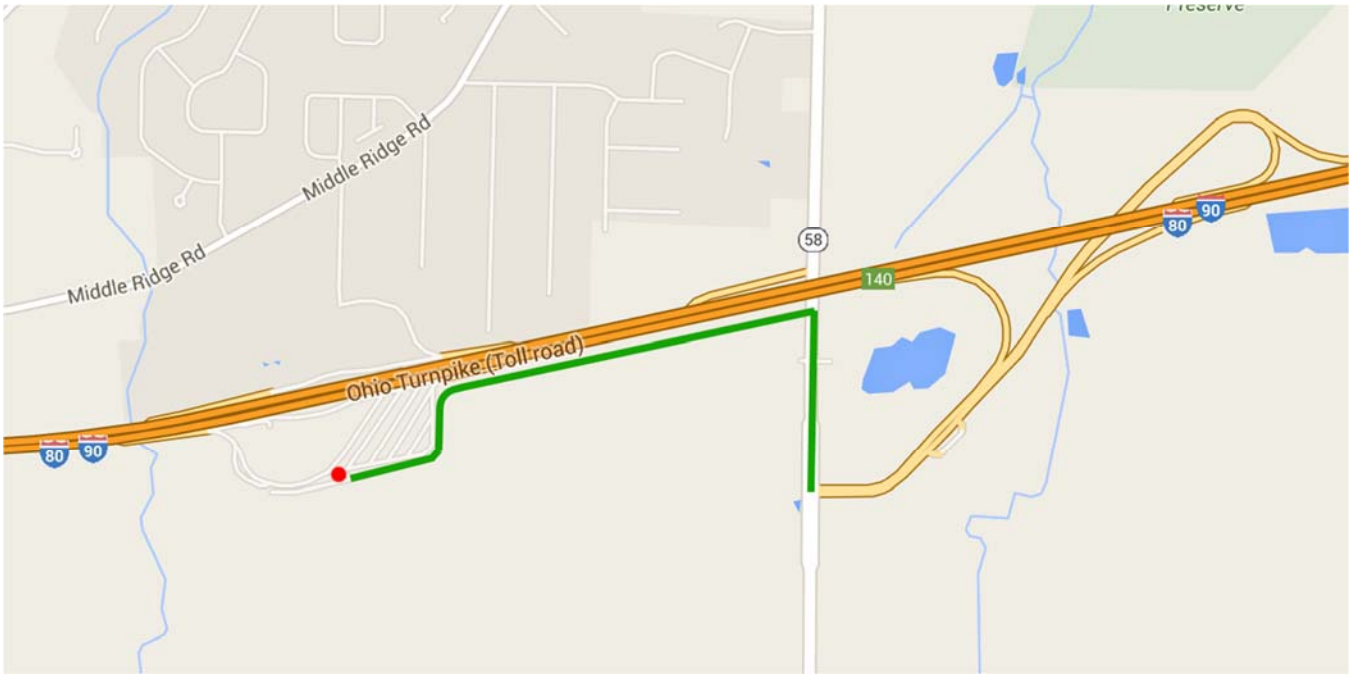

Access Gate Location
Primary Diversion Route
Alternate Diversion Route

Diversion Turn-By-Turn Directions

Primary Diversion Route

- Exit **Ohio Turnpike (I-80/I-90) East** at **Milepost 139.5**
- Turn **Right** onto **SR 58 South** (0.3 mi.)
- Destination **Ohio Turnpike Toll Plaza 140 (I-80/I-90) East** is on the **Left**

Closure Notes

- Diversion route is for passenger vehicle use only.
- Diversion route should be driven to make sure there are no obstructions, weather related issues, local detours, etc.
- Removal of entrapped commercial vehicles will depend on the expected duration of the closure.
- If Toll Plaza is unstaffed then consider staffing during diversion to reduce traffic queue / wait times.
- During a prolonged closure or major incident the County EMA may be able to provide water, blankets, gasoline, food, etc. for entrapped motorists.
- The County EMA may be able to provide four wheelers, generators, PCMBs, power tools, etc. to help manage and/or clear the incident area.

Emergency Closure Notification List

Jurisdiction	Notes
Highway Patrol	OSHP Turnpike Operations
ODOT District	District 3
ODOT TMC	Central Office - Columbus
City/Village	Amherst PD
County Engineer	Lorain County Engineer
County Sheriff	Lorain County Sheriff
County EMA	Lorain County EMA
Township	N/A

Refer to Appendix B for contact information

General Play Information

Gate Location	Direction	Description
MP 139.5	WB	Middle Ridge Service Plaza Back Gate

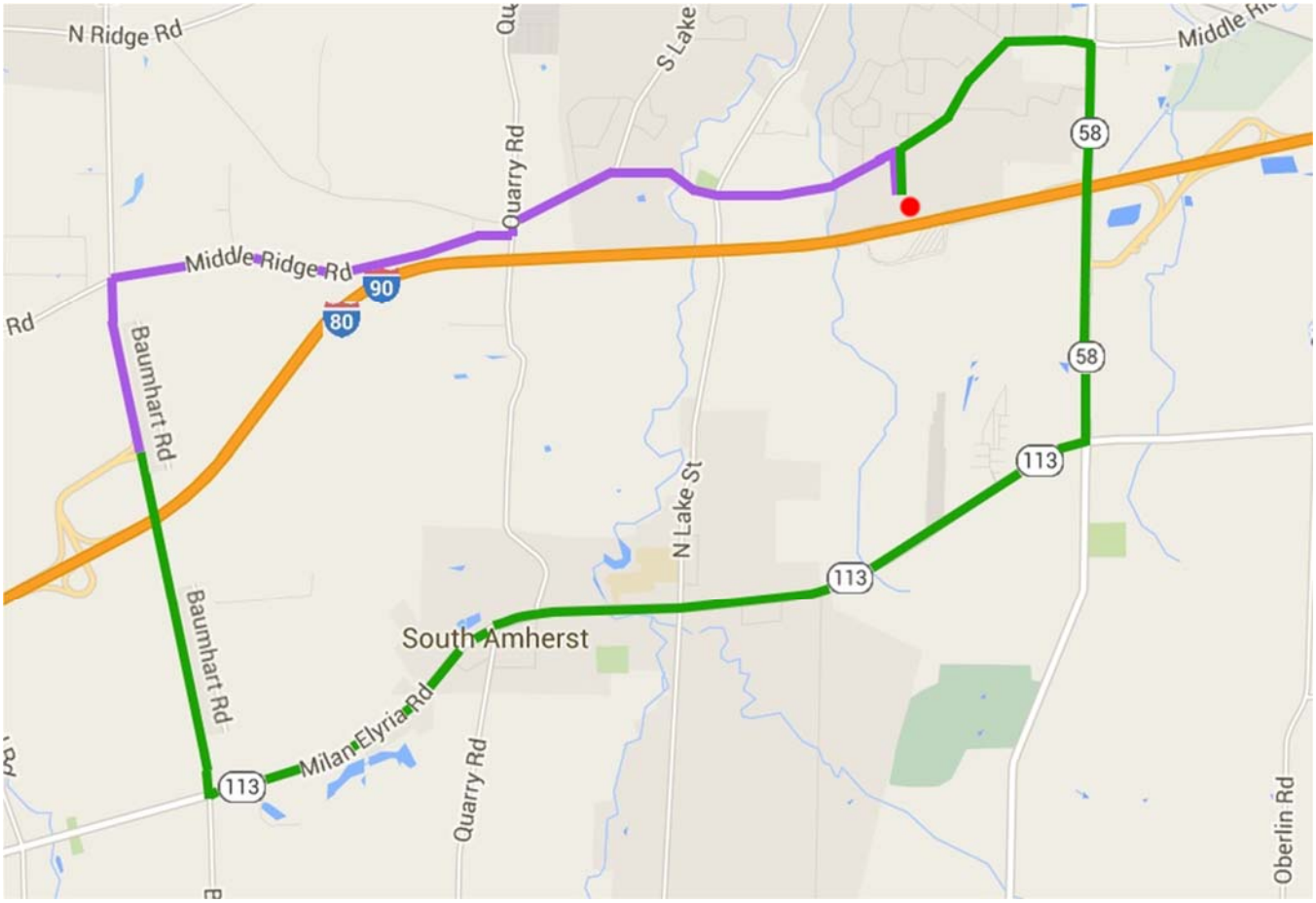

Access Gate Location
Primary Diversion Route
Alternate Diversion Route

Diversion Turn-By-Turn Directions

Primary Diversion Route

- Exit **Ohio Turnpike (I-80/I-90) West** at **Milepost 139.5**
- Turn **Right** onto **Middle Ridge Road East** (0.9 mi.)
- Turn **Right** onto **SR 58 South** (1.5 mi.)
- Turn **Right** onto **SR 113 West** (3.7 mi.)
- Turn **Right** onto **Baumhart Road North** (1.3 mi.)
- Destination **Ohio Turnpike Toll Plaza 135 (I-80/I-90) West** is on the **Left**

Alternate Diversion Route

- Exit **Ohio Turnpike (I-80/I-90) West** at **Milepost 139.5**
- Turn **Left** onto **Middle Ridge Road West** (1.6 mi.)
- Turn **Left** onto **Quary Road South** (200 feet)
- Turn **Right** onto **Middle Ridge Road West** (1.6 mi.)
- Turn **Left** onto **Baumhart Road South** (0.6 mi.)
- Destination **Ohio Turnpike Toll Plaza 135 (I-80/I-90) West** is on the **Right**

Closure Notes

- Diversion route is for passenger vehicle use only.
- Diversion route should be driven to make sure there are no obstructions, weather related issues, local detours, etc.
- Removal of entrapped commercial vehicles will depend on the expected duration of the closure.
- If Toll Plaza is unstaffed then consider staffing during diversion to reduce traffic queue / wait times.
- During a prolonged closure or major incident the County EMA may be able to provide water, blankets, gasoline, food, etc. for entrapped motorists.
- The County EMA may be able to provide four wheelers, generators, PCMBs, power tools, etc. to help manage and/or clear the incident area.

Emergency Closure Notification List

Jurisdiction	Notes
Highway Patrol	OSHP Turnpike Operations
ODOT District	District 3
ODOT TMC	Central Office - Columbus
City/Village	Amherst PD
	Village of South Amherst PD *(only notify if Primary Diversion is in effect)*
County Engineer	Lorain County Engineer
County Sheriff	Lorain County Sheriff
County EMA	Lorain County EMA
Township	N/A

Refer to Appendix B for contact information

I-80/I-90 Westbound
MP 139.75

General Play Information

Gate Location	Direction	Description
MP 139.75	WB	Lancer Drive Access Drive (Locked Manual Gate)

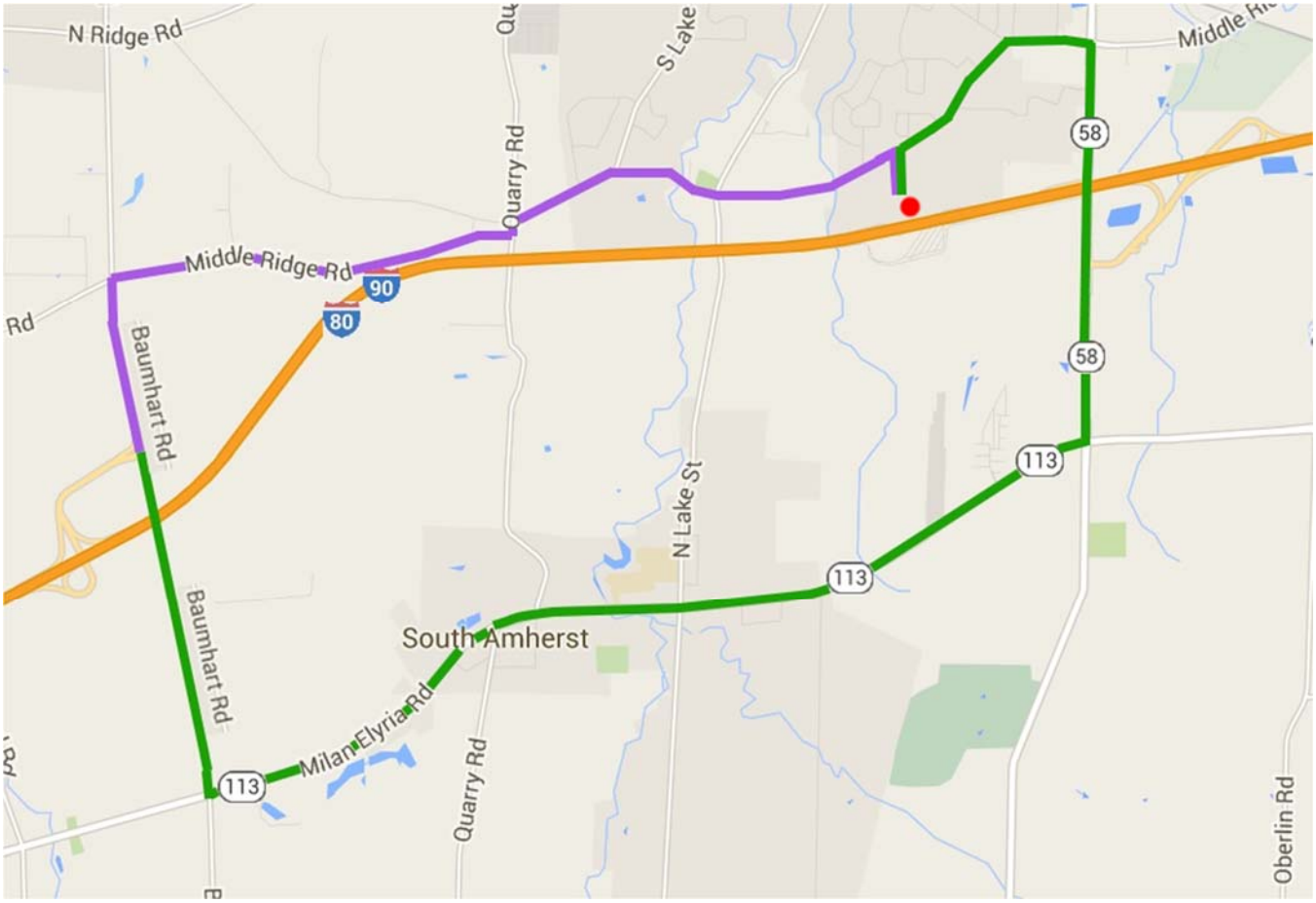

Access Gate Location
Primary Diversion Route
Alternate Diversion Route

Diversion Turn-By-Turn Directions

Primary Diversion Route

- Exit **Ohio Turnpike (I-80/I-90) West** at **Milepost 139.75**
- Turn **Right** onto **Middle Ridge Road East** (0.7 mi.)
- Turn **Right** onto **SR 58 South** (1.5 mi.)
- Turn **Right** onto **SR 113 West** (3.7 mi.)
- Turn **Right** onto **Baumhart Road North** (1.3 mi.)
- Destination **Ohio Turnpike Toll Plaza 135 (I-80/I-90) West** is on the **Left**

Alternate Diversion Route

- Exit **Ohio Turnpike (I-80/I-90) West** at **Milepost 139.75**
- Turn **Left** onto **Middle Ridge Road West** (1.8 mi.)
- Turn **Left** onto **Quary Road South** (200 feet)
- Turn **Right** onto **Middle Ridge Road West** (1.6 mi.)
- Turn **Left** onto **Baumhart Road South** (0.6 mi.)
- Destination **Ohio Turnpike Toll Plaza 135 (I-80/I-90) West** is on the **Right**

Closure Notes

- Diversion route is for passenger vehicle use only.
- Diversion route should be driven to make sure there are no obstructions, weather related issues, local detours, etc.
- Removal of entrapped commercial vehicles will depend on the expected duration of the closure.
- If Toll Plaza is unstaffed then consider staffing during diversion to reduce traffic queue / wait times.
- During a prolonged closure or major incident the County EMA may be able to provide water, blankets, gasoline, food, etc. for entrapped motorists.
- The County EMA may be able to provide four wheelers, generators, PCMBs, power tools, etc. to help manage and/or clear the incident area.

Emergency Closure Notification List

Jurisdiction	Notes
Highway Patrol	OSHP Turnpike Operations
ODOT District	District 3
ODOT TMC	Central Office - Columbus
City/Village	Amherst PD
	Village of South Amherst PD *(only notify if Primary Diversion is in effect)*
County Engineer	Lorain County Engineer
County Sheriff	Lorain County Sheriff
County EMA	Lorain County EMA
Township	N/A

Refer to Appendix B for contact information

General Play Information

Gate Location	Direction	Description
MP 139.9	EB	SR 58 Access Drive (Locked Manual Gate)

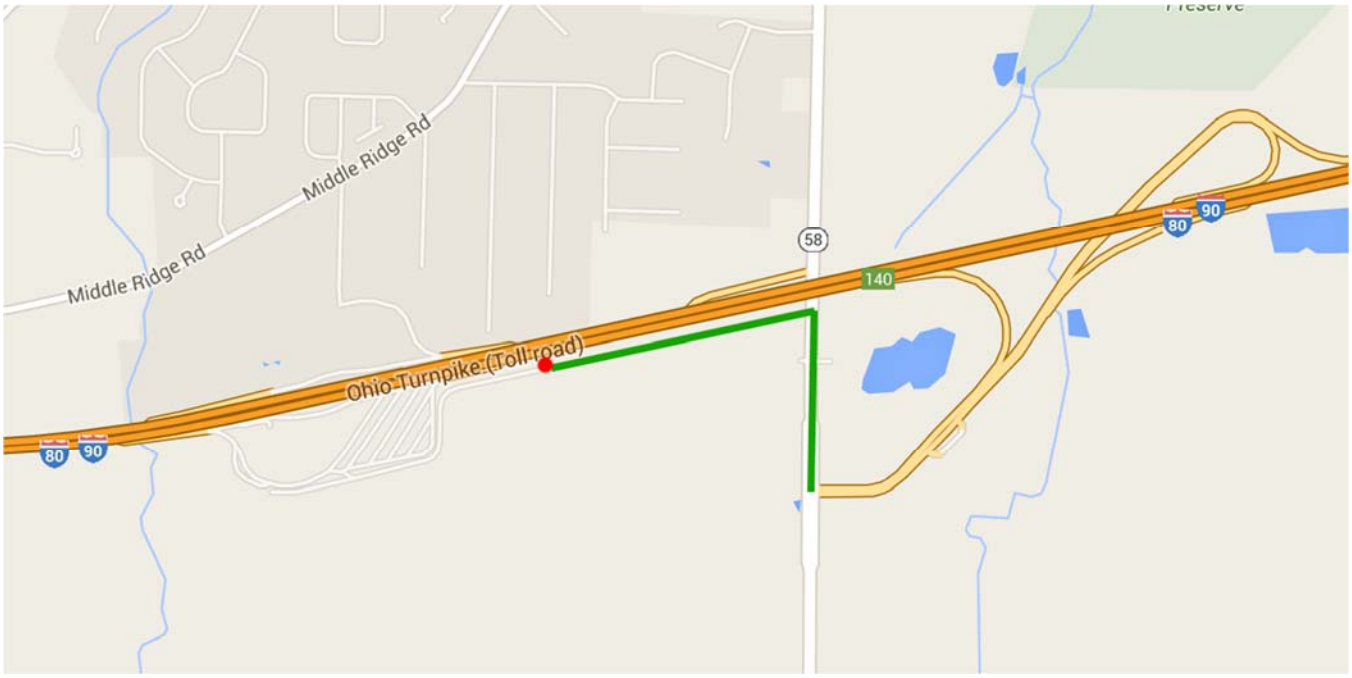

Access Gate Location
Primary Diversion Route
Alternate Diversion Route

Diversion Turn-By-Turn Directions

Primary Diversion Route

- Exit **Ohio Turnpike (I-80/I-90) East** at **Milepost 139.5**
- Turn **Right** onto **SR 58 South** (0.3 mi.)
- Destination **Ohio Turnpike Toll Plaza 140 (I-80/I-90) East** is on the **Left**

Closure Notes

- Diversion route is for passenger vehicle use only.
- Diversion route should be driven to make sure there are no obstructions, weather related issues, local detours, etc.
- Removal of entrapped commercial vehicles will depend on the expected duration of the closure.
- If Toll Plaza is unstaffed then consider staffing during diversion to reduce traffic queue / wait times.
- During a prolonged closure or major incident the County EMA may be able to provide water, blankets, gasoline, food, etc. for entrapped motorists.
- The County EMA may be able to provide four wheelers, generators, PCMBs, power tools, etc. to help manage and/or clear the incident area.

Emergency Closure Notification List

Jurisdiction	Notes
Highway Patrol	OSHP Turnpike Operations
ODOT District	District 3
ODOT TMC	Central Office - Columbus
City/Village	Amherst PD
County Engineer	Lorain County Engineer
County Sheriff	Lorain County Sheriff
County EMA	Lorain County EMA
Township	N/A

Refer to Appendix B for contact information

General Play Information

Gate Location	Direction	Description
MP 140.0	WB	SR 58 Access Drive

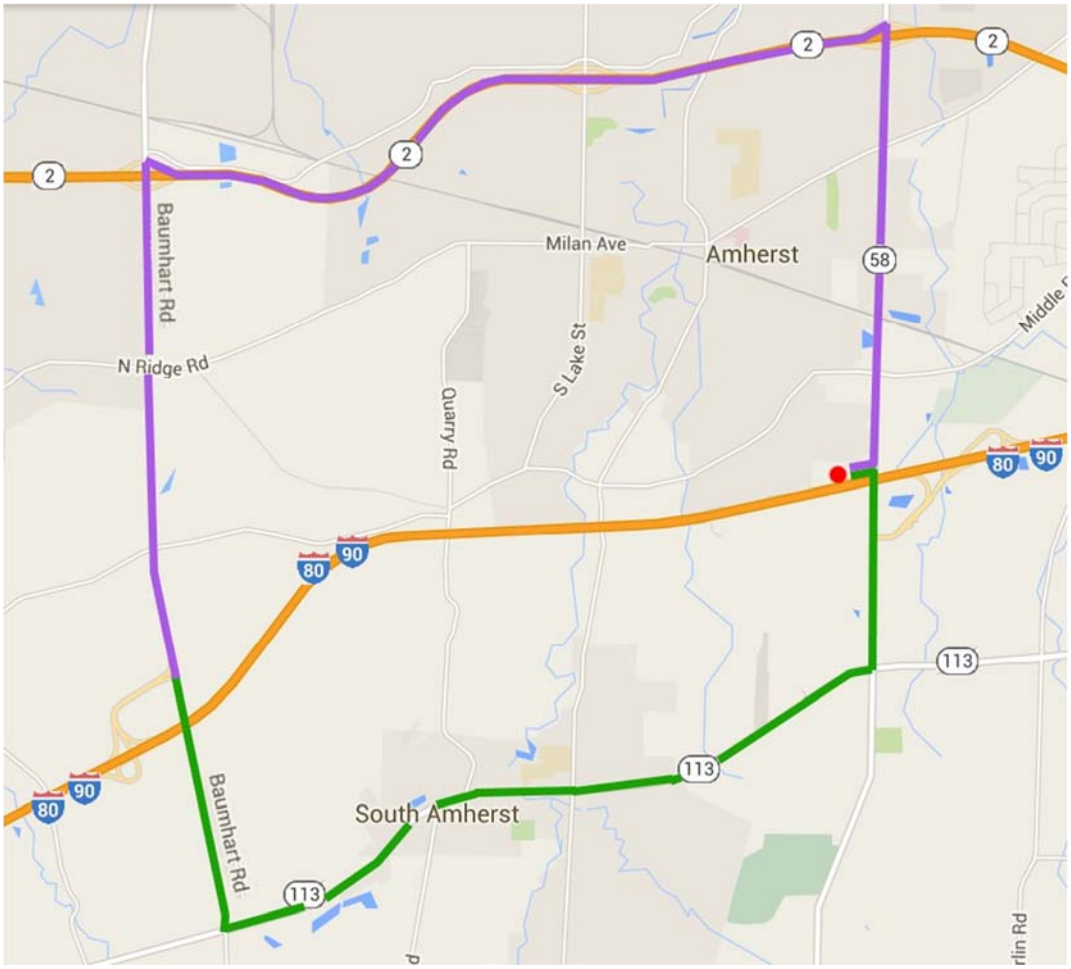

Access Gate Location
Primary Diversion Route
Alternate Diversion Route

Diversion Turn-By-Turn Directions

Primary Diversion Route

- Exit **Ohio Turnpike (I-80/I-90) West** at **Milepost 140.1**
- Turn **Right** onto **SR 58 South** (0.5 mi.)
- Turn **Right** onto **SR 113 West** (3.7 mi.)
- Turn **Right** onto **Baumhart Road North** (1.3 mi.)
- Destination **Ohio Turnpike Toll Plaza 135 (I-80/I-90) West** is on the **Left**

Alternate Diversion Route

- Exit **Ohio Turnpike (I-80/I-90) West** at **Milepost 140.1**
- Turn **Left** onto **SR 58 North** (2.3 mi.)
- Take **Ramp** to **SR 2 West** (4.1 mi.)
- Take **Exit** to **Baumhart Road South** (0.2 mi.)
- Turn **Left** onto **Baumhart Road South** (2.5 mi.)
- Destination **Ohio Turnpike Toll Plaza 135 (I-80/I-90) West** is on the **Right**

Closure Notes

- Diversion route is for passenger vehicle use only.
- Diversion route should be driven to make sure there are no obstructions, weather related issues, local detours, etc.
- Removal of entrapped commercial vehicles will depend on the expected duration of the closure.
- If Toll Plaza is unstaffed then consider staffing during diversion to reduce traffic queue / wait times.
- During a prolonged closure or major incident the County EMA may be able to provide water, blankets, gasoline, food, etc. for entrapped motorists.
- The County EMA may be able to provide four wheelers, generators, PCMBs, power tools, etc. to help manage and/or clear the incident area.

Emergency Closure Notification List

Jurisdiction	Notes
Highway Patrol	OSHP Turnpike Operations
ODOT District	District 3
ODOT TMC	Central Office - Columbus
City/Village	Amherst PD
	Village of South Amherst PD *(only notify if Primary Diversion is in effect)*
County Engineer	Lorain County Engineer
County Sheriff	Lorain County Sheriff
County EMA	Lorain County EMA
Township	N/A

Refer to Appendix B for contact information

General Play Information

Gate Location	Direction	Description
MP 141.1	EB	Amherst Maintenance Building Access Drive

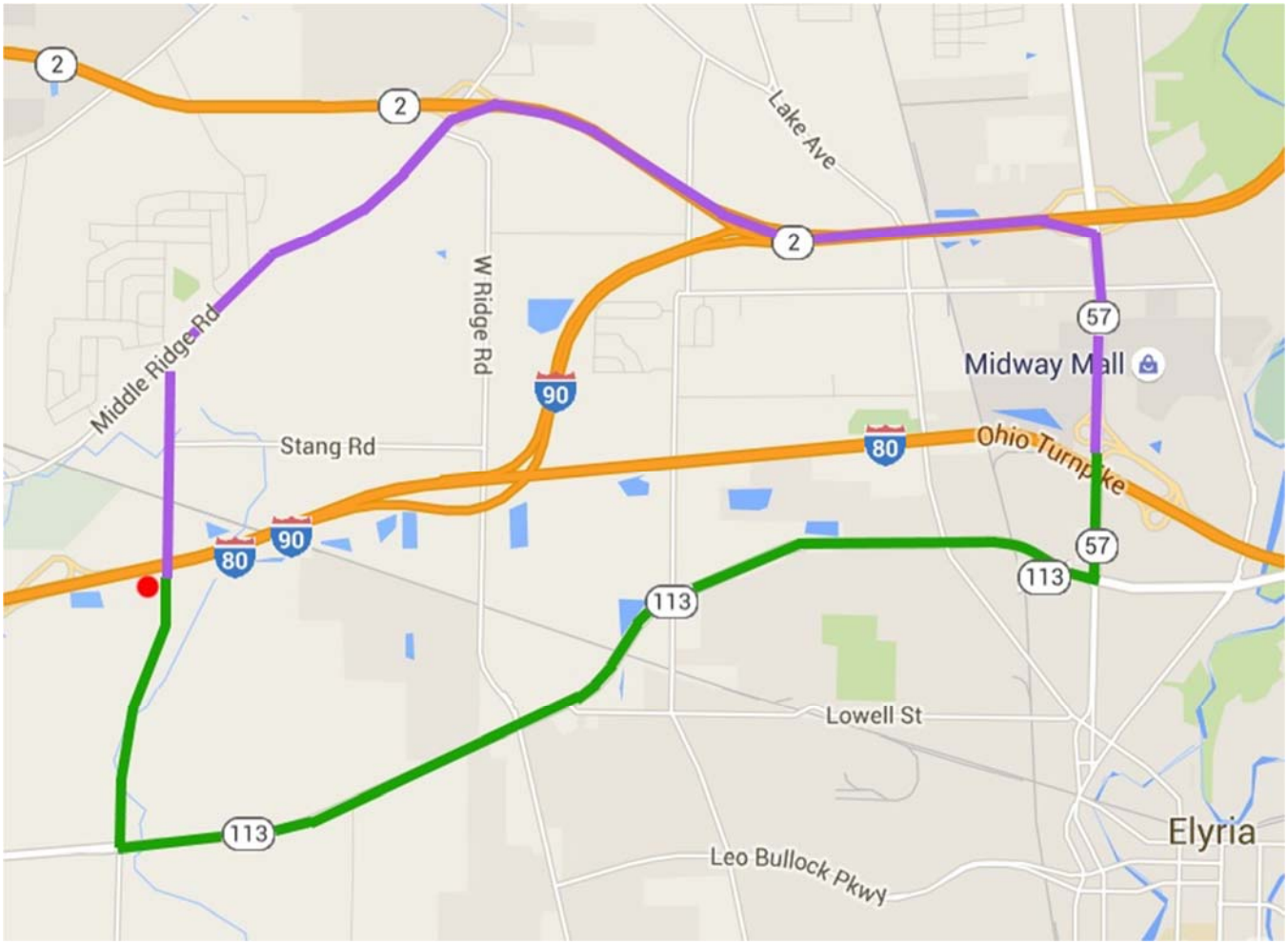

Access Gate Location
Primary Diversion Route
Alternate Diversion Route

Diversion Turn-By-Turn Directions

Primary Diversion Route

- Exit **Ohio Turnpike (I-80/I-90) East** at **Milepost 141.1**
- Turn **Right** onto **Oberlin Road South** (1.2 mi.)
- Turn **Left** onto **SR 113 East** (4.4 mi.)
- Turn **Left** onto **SR 57 North** (0.4 mi.)
- Destination **Ohio Turnpike Toll Plaza 145 (I-80) East** is on the **Right**

Alternate Diversion Route

- Exit **Ohio Turnpike (I-80/I-90) East** at **Milepost 141.1**
- Turn **Left** onto **Oberlin Road North** (0.9 mi.)
- Turn **Right** onto **Middle Ridge Road East** (3.0 mi.)
- Take **Ramp** to **SR 2 East** (2.5 mi.)
- Take **Exit 145A** to **SR 57 South** (0.3 mi.)
- Turn **Right** onto **SR 57 South** (0.7 mi.)
- Destination **Ohio Turnpike Toll Plaza 145 (I-80) East** is on the **Right**

Closure Notes

- Diversion route is for passenger vehicle use only.
- Diversion route should be driven to make sure there are no obstructions, weather related issues, local detours, etc.
- Removal of entrapped commercial vehicles will depend on the expected duration of the closure.
- If Toll Plaza is unstaffed then consider staffing during diversion to reduce traffic queue / wait times.
- During a prolonged closure or major incident the County EMA may be able to provide water, blankets, gasoline, food, etc. for entrapped motorists.
- The County EMA may be able to provide four wheelers, generators, PCMBs, power tools, etc. to help manage and/or clear the incident area.

Emergency Closure Notification List

Jurisdiction	Notes
Highway Patrol	OSHP Turnpike Operations
ODOT District	District 3
ODOT TMC	Central Office - Columbus
City/Village	Amherst PD *(only notify if Alternate Diversion is in effect)*
	Elyria PD
County Engineer	Lorain County Engineer
County Sheriff	Lorain County Sheriff
County EMA	Lorain County EMA
Township	N/A

Refer to Appendix B for contact information

General Play Information

Gate Location	Direction	Description
MP 141.3	WB	Amherst Maintenance Building Access Drive

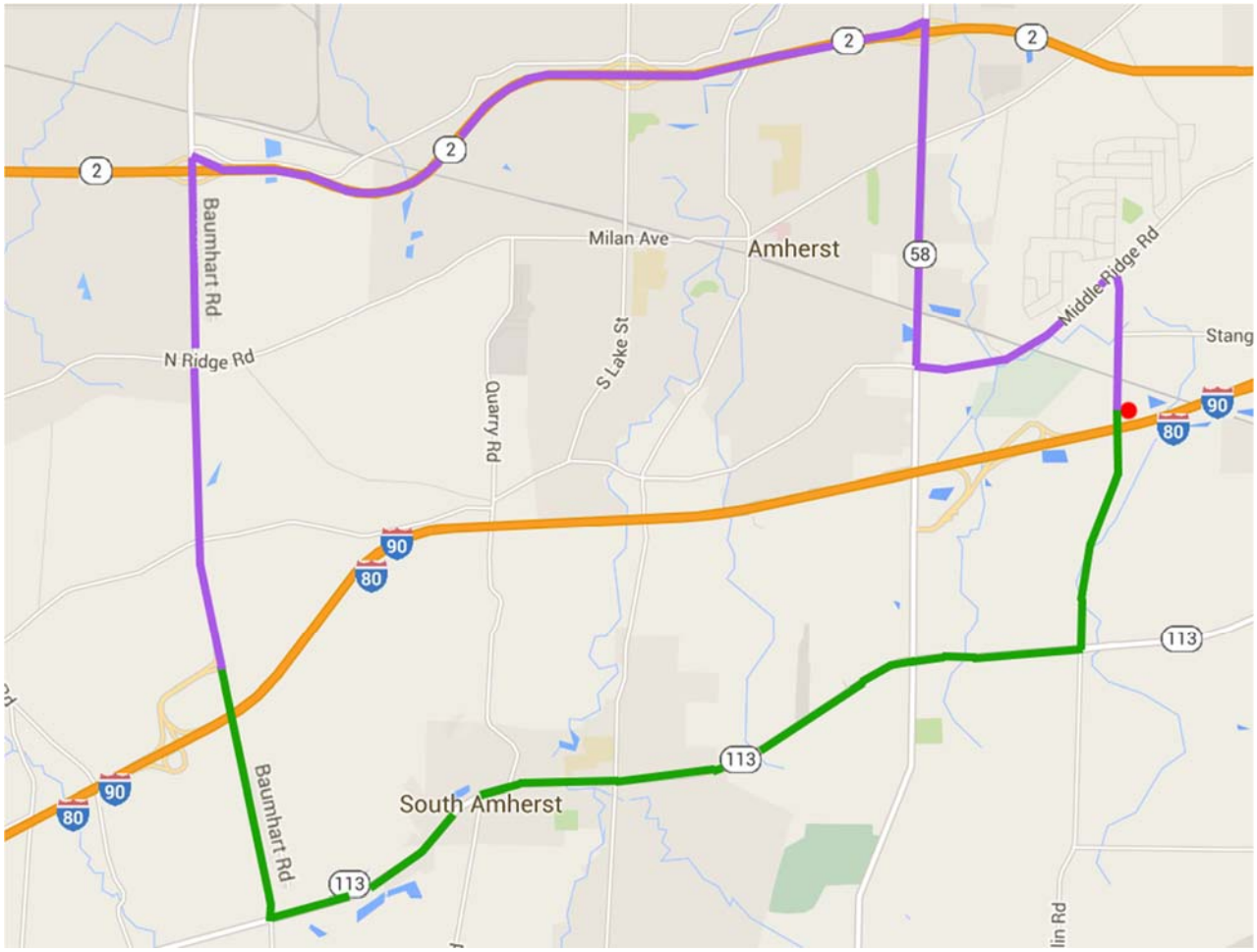

Access Gate Location
Primary Diversion Route
Alternate Diversion Route

Diversion Turn-By-Turn Directions

Primary Diversion Route

- Exit **Ohio Turnpike (I-80/I-90) West** at **Milepost 141.3**
- Turn **Right** onto **Oberlin Road South** (1.4 mi.)
- Turn **Right** onto **SR 113 West** (4.7 mi.)
- Turn **Right** onto **Baumhart Road North** (1.3 mi.)
- Destination **Ohio Turnpike Toll Plaza 135 (I-80/I-90) West** is on the **Left**

Alternate Diversion Route

- Exit **Ohio Turnpike (I-80/I-90) West** at **Milepost 141.3**
- Turn **Left** onto **Oberlin Road North** (0.8 mi.)
- Turn **Left** onto **Middle Ridge Road West** (1.2 mi.)
- Turn **Right** onto **SR 58 North** (2.3 mi.)
- Take **Ramp** to **SR 2 West** (4.1 mi.)
- Take **Exit** to **Baumhart Road South** (0.2 mi.)
- Turn **Left** onto **Baumhart Road South** (2.5 mi.)
- Destination **Ohio Turnpike Toll Plaza 135 (I-80/I-90) West** is on the **Right**

Closure Notes

- Diversion route is for passenger vehicle use only.
- Diversion route should be driven to make sure there are no obstructions, weather related issues, local detours, etc.
- Removal of entrapped commercial vehicles will depend on the expected duration of the closure.
- If Toll Plaza is unstaffed then consider staffing during diversion to reduce traffic queue / wait times.
- During a prolonged closure or major incident the County EMA may be able to provide water, blankets, gasoline, food, etc. for entrapped motorists.
- The County EMA may be able to provide four wheelers, generators, PCMBs, power tools, etc. to help manage and/or clear the incident area.

Emergency Closure Notification List

Jurisdiction	Notes
Highway Patrol	OSHP Turnpike Operations
ODOT District	District 3
ODOT TMC	Central Office - Columbus
City/Village	Amherst PD *(only notify if Alternate Diversion is in effect)*
	Village of South Amherst PD *(only notify if Primary Diversion is in effect)*
County Engineer	Lorain County Engineer
County Sheriff	Lorain County Sheriff
County EMA	Lorain County EMA
Township	N/A

Refer to Appendix B for contact information

General Play Information

Gate Location	Direction	Description
MP 159.4	WB	OTIC Administration Building Access Drive

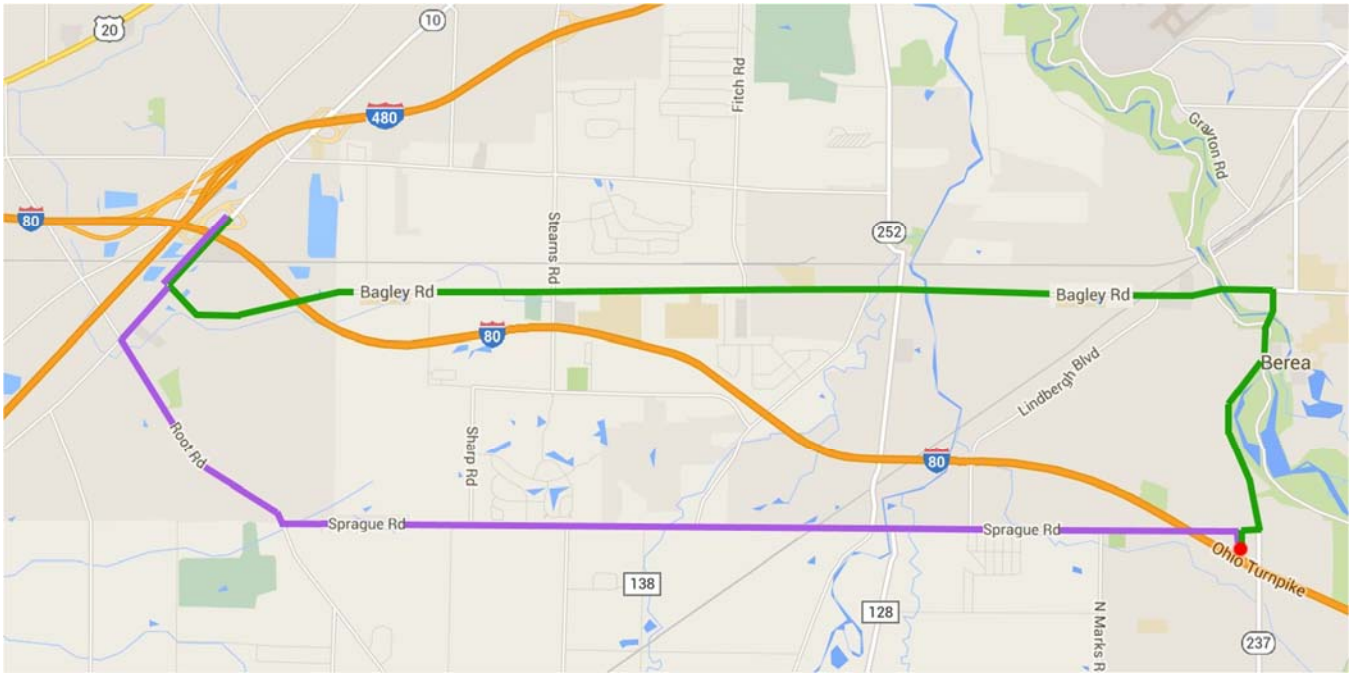

Access Gate Location
Primary Diversion Route
Alternate Diversion Route

Diversion Turn-By-Turn Directions

Primary Diversion Route

- Exit **Ohio Turnpike (I-80) West** at **Milepost 159.4**
- Turn **Left** onto **SR 237 North** (1.7 mi.)
- Turn **Left** onto **Bagley Road West** (7.1 mi.)
- Turn **Right** onto **Lorain Road East** (0.5 mi.)
- Destination **Ohio Turnpike Toll Plaza 152 (I-80) West** is on the **Right**

Alternate Diversion Route

- Exit **Ohio Turnpike (I-80) West** at **Milepost 159.4**
- Turn **Left** onto **Sprague Road West** (6.0 mi.)
- Turn **Right** onto **Root Road North** (1.6 mi.)
- Turn **Right** onto **Lorain Road East** (0.9 mi.)
- Destination **Ohio Turnpike Toll Plaza 152 (I-80) West** is on the **Right**

Closure Notes

- Diversion route is for passenger vehicle use only.
- Diversion route should be driven to make sure there are no obstructions, weather related issues, local detours, etc.
- Removal of entrapped commercial vehicles will depend on the expected duration of the closure.
- If Toll Plaza is unstaffed then consider staffing during diversion to reduce traffic queue / wait times.
- During a prolonged closure or major incident the County EMA may be able to provide water, blankets, gasoline, food, etc. for entrapped motorists.
- The County EMA may be able to provide four wheelers, generators, PCMBs, power tools, etc. to help manage and/or clear the incident area.

Emergency Closure Notification List

Jurisdiction	Notes
Highway Patrol	OSHP Turnpike Operations
ODOT District	District 3
ODOT TMC	Central Office - Columbus
City/Village	North Ridgeville PD
	Olmsted Falls PD *(only notify if Primary Diversion is in effect)*
	Berea PD
County Engineer	Lorain County Engineer
County Sheriff	Lorain County Sheriff
County EMA	Cuyahoga County EMA
	Lorain County EMA
Township	N/A

Refer to Appendix B for contact information

General Play Information

Gate Location	Direction	Description
MP 159.5	EB	OTIC Administration Building Access Drive

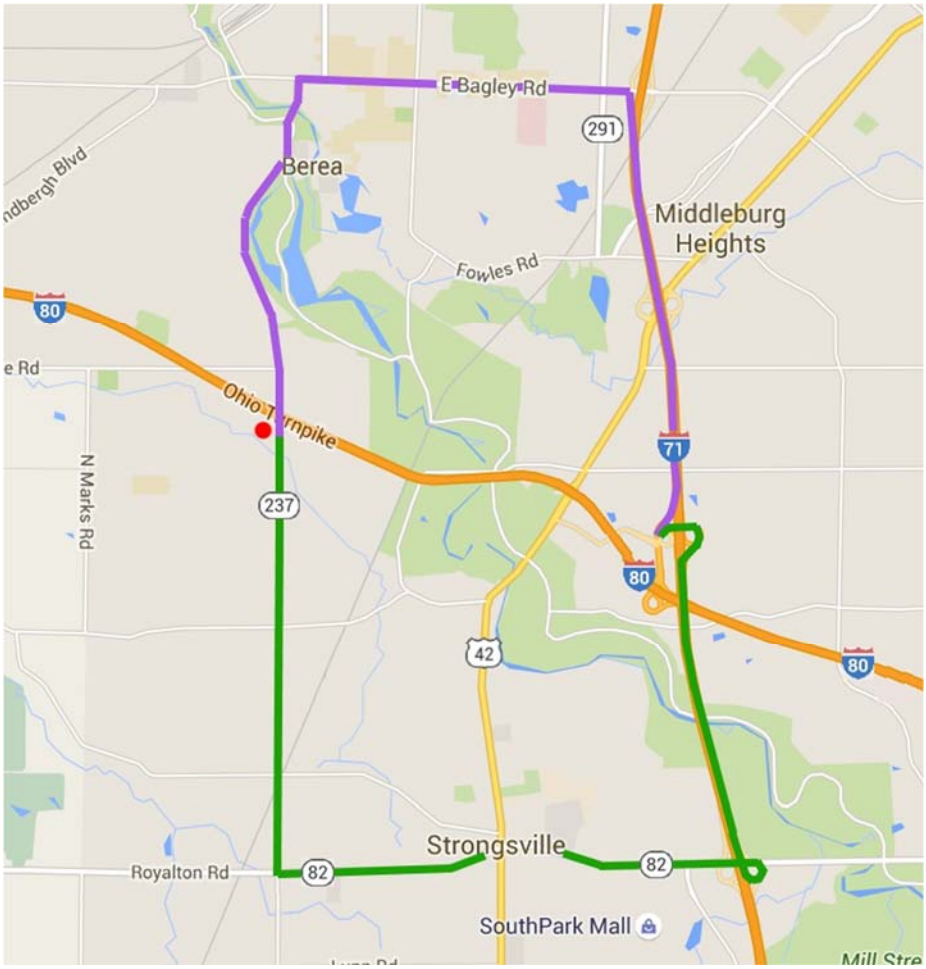

Access Gate Location
Primary Diversion Route
Alternate Diversion Route

Diversion Turn-By-Turn Directions

Primary Diversion Route

- Exit **Ohio Turnpike (I-80) East** at **Milepost 159.5**
- Turn **Right** onto **SR 237 South** (2.5 mi.)
- Turn **Left** onto **SR 82 East** (2.5 mi.)
- Take **Ramp** to **I-71 North** (1.7 mi.)
- Take **Exit 233** to **Ohio Turnpike Toll Plaza 161 (I-80) East** is on the **Right**

Alternate Diversion Route

- Exit **Ohio Turnpike (I-80) East** at **Milepost 159.5**
- Turn **Left** onto **SR 237 North** (1.7 mi.)
- Turn **Right** onto **Bagley Road East** (1.7 mi.)
- Take **Ramp** to **I-71 South** (2.1 mi.)
- Take **Exit 233** to **Ohio Turnpike Toll Plaza 161 (I-80) East** is on the **Right**

Closure Notes

- Diversion route is for passenger vehicle use only.
- Diversion route should be driven to make sure there are no obstructions, weather related issues, local detours, etc.
- Removal of entrapped commercial vehicles will depend on the expected duration of the closure.
- If Toll Plaza is unstaffed then consider staffing during diversion to reduce traffic queue / wait times.
- During a prolonged closure or major incident the County EMA may be able to provide water, blankets, gasoline, food, etc. for entrapped motorists.
- The County EMA may be able to provide four wheelers, generators, PCMBs, power tools, etc. to help manage and/or clear the incident area.

Emergency Closure Notification List

Jurisdiction	Notes
Highway Patrol	OSHP Turnpike Operations
ODOT District	District 12
ODOT TMC	Central Office - Columbus
City/Village	Berea PD
	Strongsville PD *(only notify if Primary Diversion is in effect)*
County Engineer	N/A
County Sheriff	N/A
County EMA	Cuyahoga County EMA
Township	N/A

Refer to Appendix B for contact information

General Play Information

Gate Location	Direction	Description
MP 170.1	EB	Towpath Service Plaza Back Gate

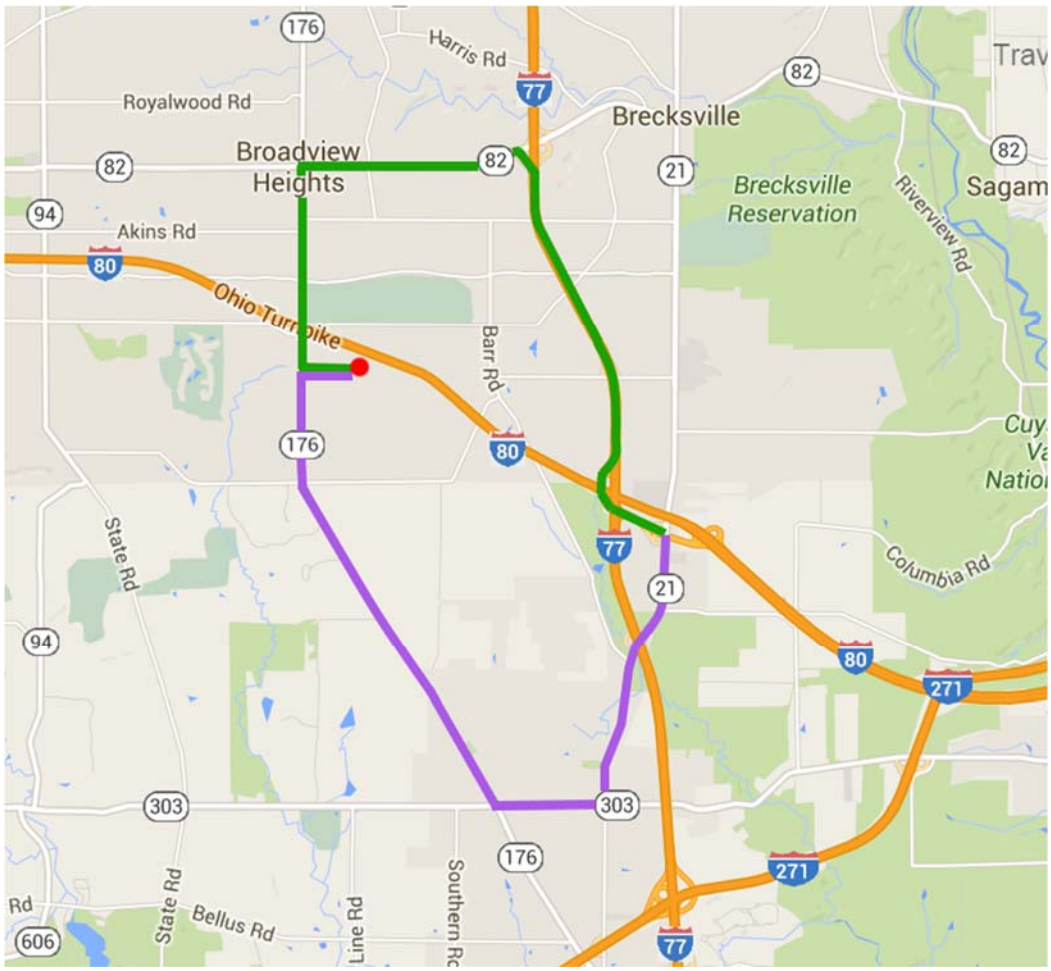

Access Gate Location
Primary Diversion Route
Alternate Diversion Route

Diversion Turn-By-Turn Directions

Primary Diversion Route

- Exit **Ohio Turnpike (I-80) East** at **Milepost 170.1**
- Turn **Right** onto **SR 176 North** (1.6 mi.)
- Turn **Right** onto **SR 82 East** (1.7 mi.)
- Take Ramp to I-77 South (2.4 mi.)
- Take **Exit 146** to **Ohio Turnpike Toll Plaza 173 (I-80) East** is on the **Right**

Alternate Diversion Route

- Exit **Ohio Turnpike (I-80) East** at **Milepost 170.1**
- Turn **Left** onto **SR 176 South** (4.0 mi.)
- Turn **Left** onto **SR 303 East** (0.9 mi.)
- Turn **Left** onto **Brecksville Road North** (2.2 mi.)
- Destination **Ohio Turnpike Toll Plaza 173 (I-80) East** is on the **Left**

Closure Notes

- Diversion route is for passenger vehicle use only.
- Diversion route should be driven to make sure there are no obstructions, weather related issues, local detours, etc.
- Removal of entrapped commercial vehicles will depend on the expected duration of the closure.
- If Toll Plaza is unstaffed then consider staffing during diversion to reduce traffic queue / wait times.
- During a prolonged closure or major incident the County EMA may be able to provide water, blankets, gasoline, food, etc. for entrapped motorists.
- The County EMA may be able to provide four wheelers, generators, PCMBs, power tools, etc. to help manage and/or clear the incident area.

Emergency Closure Notification List

Jurisdiction	Notes
Highway Patrol	OSHP Turnpike Operations
ODOT District	District 12
	District 4
ODOT TMC	Central Office - Columbus
City/Village	Broadview Heights PD
	Village of Richfield PD *(only notify if Alternate Diversion is in effect)*
County Engineer	Summit County Engineer
County Sheriff	Summit County Sheriff
County EMA	Cuyahoga County EMA
	Summit County EMA
Township	N/A

Refer to Appendix B for contact information

General Play Information

Gate Location	Direction	Description
MP 170.1	WB	Great Lakes Service Plaza Back Gate

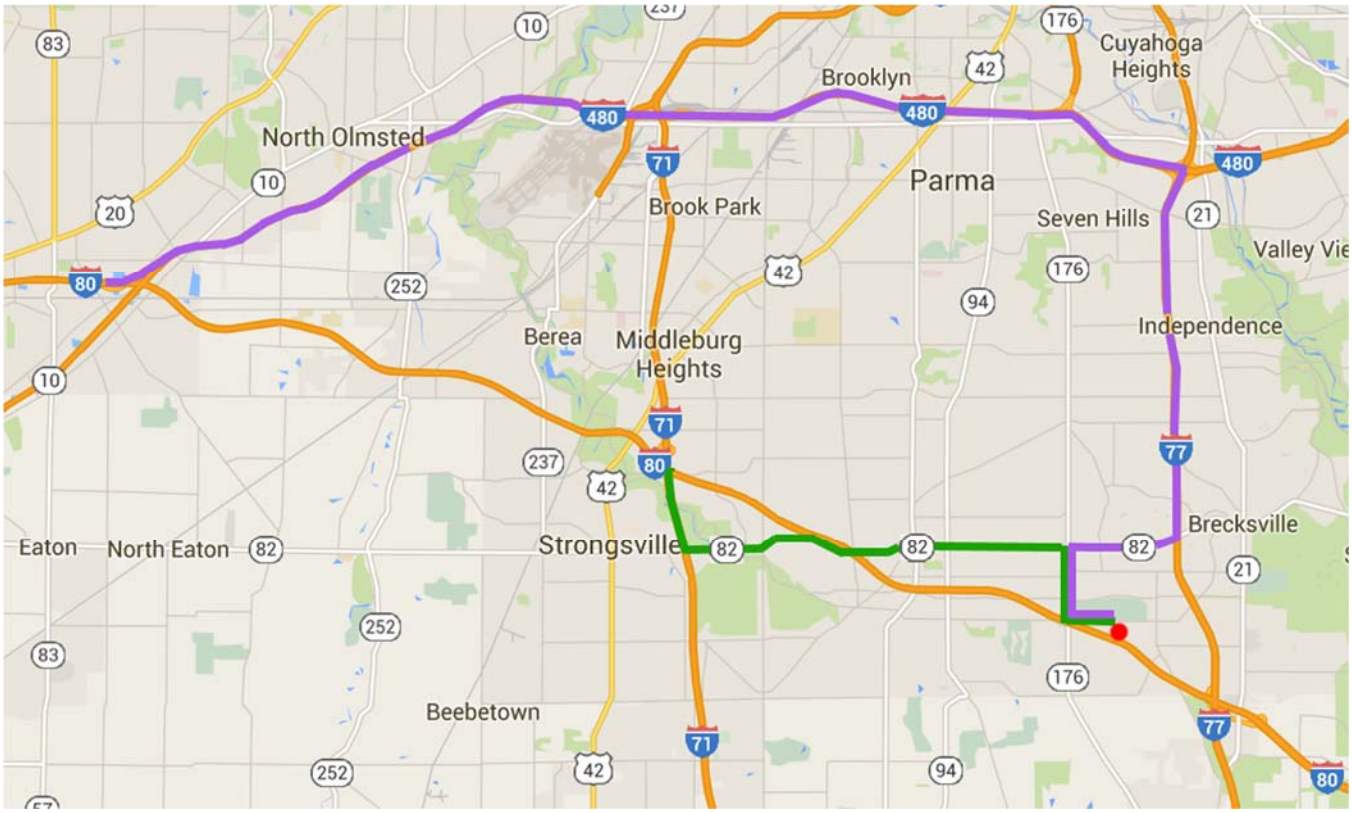

Access Gate Location
Primary Diversion Route
Alternate Diversion Route

Diversion Turn-By-Turn Directions

Primary Diversion Route

- Exit **Ohio Turnpike (I-80) West** at **Milepost 170.1**
- Turn **Left** onto **East Edgerton Road West** (0.6 mi.)
- Turn **Right** onto **SR 176 North** (1.6 mi.)
- Turn **Left** onto **SR 82 West** (6.4 mi.)
- Take **Ramp** to **I-71 North** (1.7 mi.)
- Take **Exit 233** to **Ohio Turnpike Toll Plaza 161 (I-80) East** is on the **Right**

Alternate Diversion Route

- Exit **Ohio Turnpike (I-80) West** at **Milepost 170.1**
- Turn **Left** onto **East Edgerton Road West** (0.6 mi.)
- Turn **Right** onto **SR 176 North** (1.6 mi.)
- Turn **Right** onto **SR 82 East** (1.9 mi.)
- Take **Ramp** to **I-77 North** (5.7 mi.)
- Take **Exit 156** to **I-480 West** (1.0 mi.)
- Continue onto **I-480 West** (18.0 mi.)
- Continue **Straight** to **Ohio Turnpike Toll Plaza 151 (I-80) West**

Closure Notes

- Diversion route is for passenger vehicle use only.
- Diversion route should be driven to make sure there are no obstructions, weather related issues, local detours, etc.
- Removal of entrapped commercial vehicles will depend on the expected duration of the closure.
- If Toll Plaza is unstaffed then consider staffing during diversion to reduce traffic queue / wait times.
- During a prolonged closure or major incident the County EMA may be able to provide water, blankets, gasoline, food, etc. for entrapped motorists.
- The County EMA may be able to provide four wheelers, generators, PCMBs, power tools, etc. to help manage and/or clear the incident area.

Emergency Closure Notification List

Jurisdiction	Notes
Highway Patrol	OSHP Turnpike Operations
ODOT District	District 12
ODOT TMC	Central Office - Columbus
City/Village	Broadview Heights PD
	Strongsville PD *(only notify if Primary Diversion is in effect)*
	North Royalton PD *(only notify if Primary Diversion is in effect)*
County Engineer	N/A
County Sheriff	N/A
County EMA	Cuyahoga County EMA
Township	N/A

Refer to Appendix B for contact information

General Play Information

Gate Location	Direction	Description
MP 173.9	EB	Boston Maintenance Building Access Drive

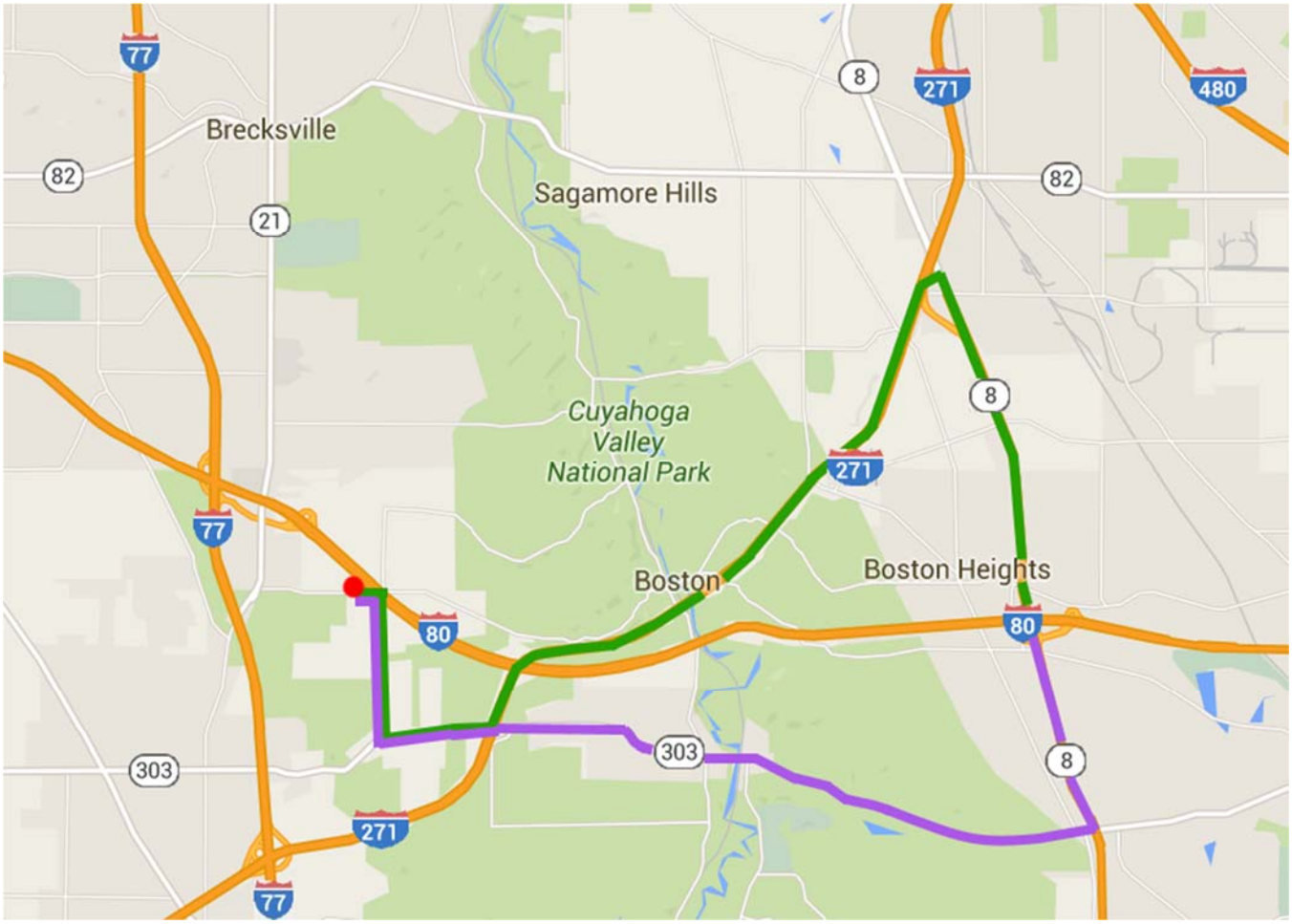

Access Gate Location
Primary Diversion Route
Alternate Diversion Route

Diversion Turn-By-Turn Directions

Primary Diversion Route

- Exit **Ohio Turnpike (I-80) East** at **Milepost 173.9**
- Turn **Left** onto **Boston Mills Road East** (0.1 mi.)
- Turn **Right** onto **Black Road South** (1.2 mi.)
- Turn **Left** onto **SR 303 East** (1.0 mi.)
- Take **Ramp** to **I-271 North** (5.6 mi.)
- Take **Exit 18** to **SR 8 East** (0.3 mi.)
- Turn **Right** onto **SR 8 East** (2.9 mi.)
- Take **Exit 14B** to **Ohio Turnpike Toll Plaza 180 (I-80) East**

Alternate Diversion Route

- Exit **Ohio Turnpike (I-80) East** at **Milepost 173.9**
- Turn **Left** onto **Boston Mills Road East** (0.1 mi.)
- Turn **Right** onto **Black Road South** (1.2 mi.)
- Turn **Left** onto **SR 303 East** (6.3 mi.)
- Take **Ramp** to **SR 8 North** (1.6 mi.)
- Take **Exit 14B** to **Ohio Turnpike Toll Plaza 180 (I-80) East**

Closure Notes

- Diversion route is for passenger vehicle use only.
- Diversion route should be driven to make sure there are no obstructions, weather related issues, local detours, etc.
- Removal of entrapped commercial vehicles will depend on the expected duration of the closure.
- If Toll Plaza is unstaffed then consider staffing during diversion to reduce traffic queue / wait times.
- During a prolonged closure or major incident the County EMA may be able to provide water, blankets, gasoline, food, etc. for entrapped motorists.
- The County EMA may be able to provide four wheelers, generators, PCMBs, power tools, etc. to help manage and/or clear the incident area.

Emergency Closure Notification List

Jurisdiction	Notes
Highway Patrol	OSHP Turnpike Operations
ODOT District	District 4
ODOT TMC	Central Office - Columbus
City/Village	Village of Peninsula *PD (only notify if Alternate Diversion is in effect)*
	Village of Boston Heights PD
County Engineer	Summit County Engineer
County Sheriff	Summit County Sheriff
County EMA	Summit County EMA
Township	Richfield Township (Village of Richfield PD)

Refer to Appendix B for contact information

General Play Information

Gate Location	Direction	Description
MP 173.9	WB	Boston Maintenance Building Access Drive

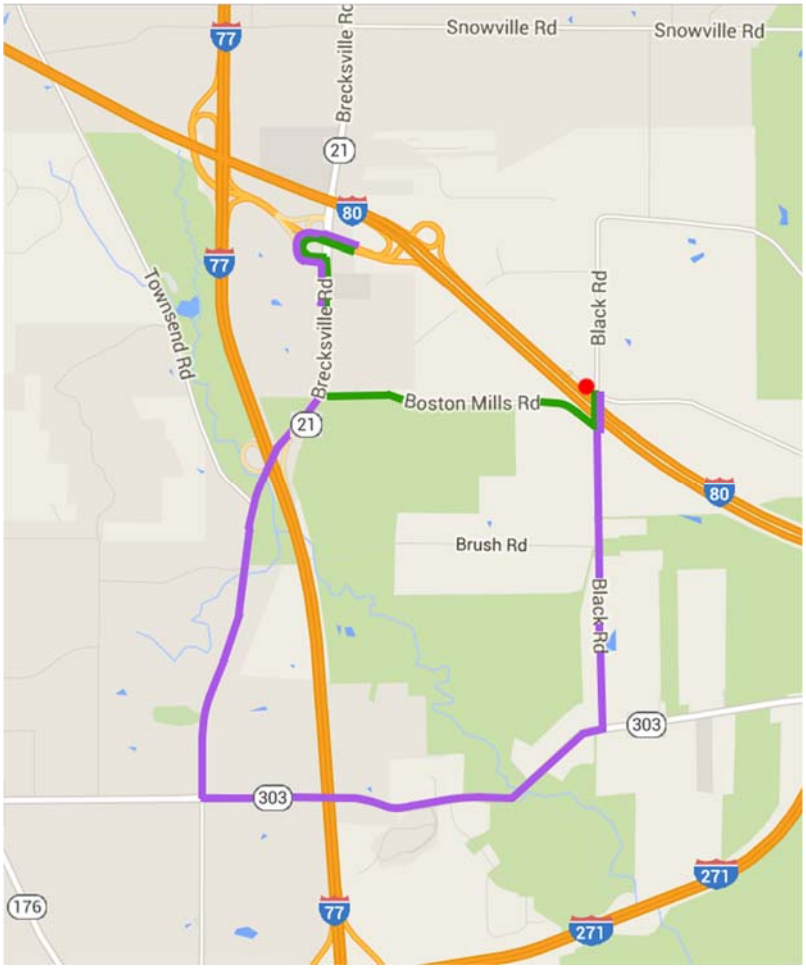

Access Gate Location
Primary Diversion Route
Alternate Diversion Route

Diversion Turn-By-Turn Directions

Primary Diversion Route

- Exit **Ohio Turnpike (I-80) West** at **Milepost 173.9**
- Turn **Right** onto **Black Road South** (0.1 mi.)
- Turn **Right** onto **Boston Mills Road West** (1.2 mi.)
- Turn **Right** onto **SR 21 North** (0.5 mi.)
- Destination **Ohio Turnpike Toll Plaza 173 (I-80) West** is on the **Left**

Alternate Diversion Route

- Exit **Ohio Turnpike (I-80) West** at **Milepost 173.9**
- Turn **Right** onto **Black Road South** (1.3 mi.)
- Turn **Right** onto **SR 303 West** (1.6 mi.)
- Turn **Right** onto **Brecksville Road North** (2.2 mi.)
- Destination **Ohio Turnpike Toll Plaza 173 (I-80) West** is on the **Left**

Closure Notes

- Diversion route is for passenger vehicle use only.
- Diversion route should be driven to make sure there are no obstructions, weather related issues, local detours, etc.
- Removal of entrapped commercial vehicles will depend on the expected duration of the closure.
- If Toll Plaza is unstaffed then consider staffing during diversion to reduce traffic queue / wait times.
- During a prolonged closure or major incident the County EMA may be able to provide water, blankets, gasoline, food, etc. for entrapped motorists.
- The County EMA may be able to provide four wheelers, generators, PCMBs, power tools, etc. to help manage and/or clear the incident area.

Emergency Closure Notification List

Jurisdiction	Notes
Highway Patrol	OSHP Turnpike Operations
ODOT District	District 4
ODOT TMC	Central Office - Columbus
City/Village	Village of Richfield PD
County Engineer	Summit County Engineer
County Sheriff	Summit County Sheriff
County EMA	Summit County EMA
Township	N/A

Refer to Appendix B for contact information

General Play Information

Gate Location	Direction	Description
MP 184.8	EB	Stow Road Access Drive

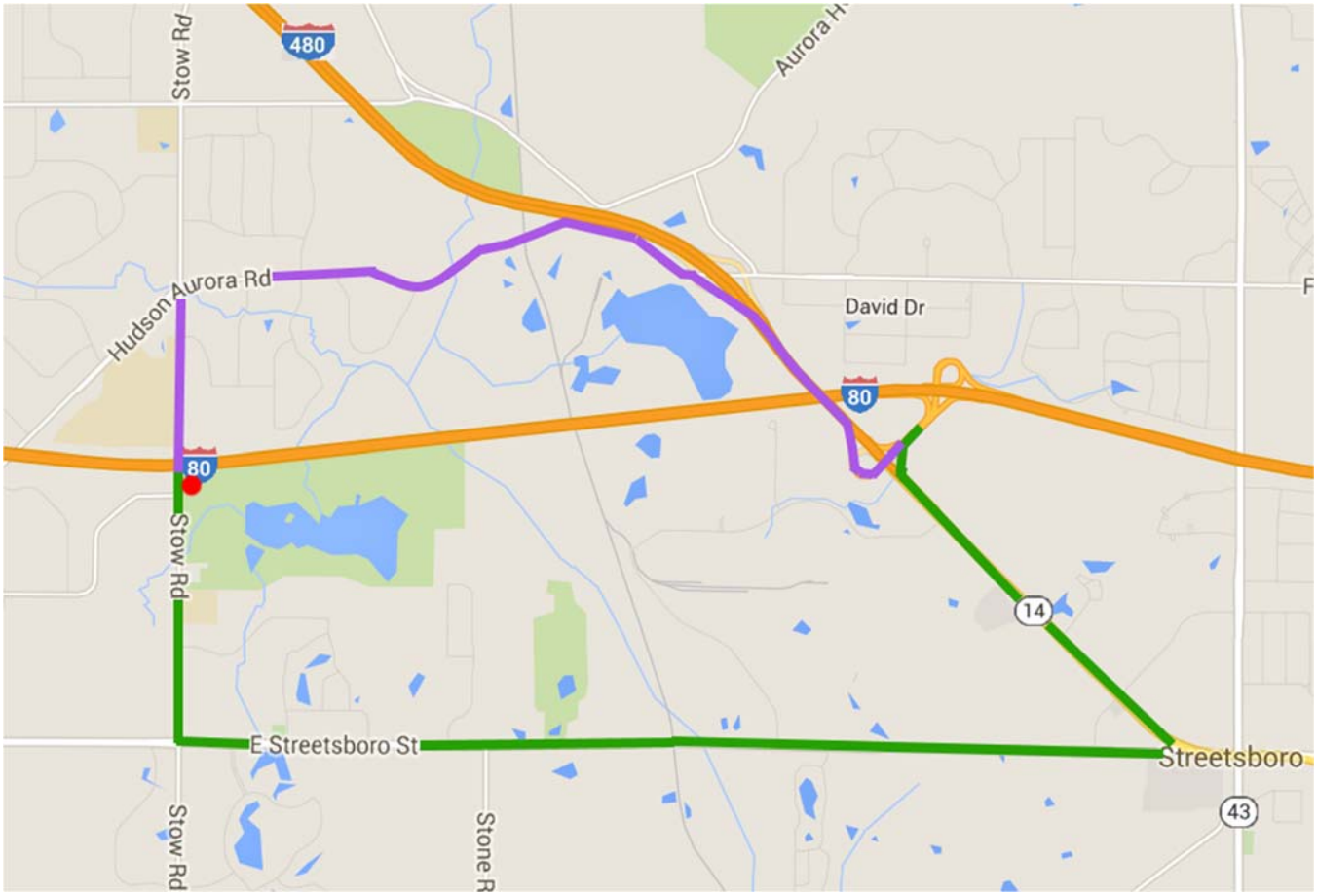

Access Gate Location
Primary Diversion Route
Alternate Diversion Route

Diversion Turn-By-Turn Directions

Primary Diversion Route

- Exit **Ohio Turnpike (I-80) East** at **Milepost 184.8**
- Turn **Left** onto **Stow Road South** (0.9 mi.)
- Turn **Left** onto **SR 303 East** (3.2 mi.)
- Turn **Left** onto **SR 14 West** (1.2 mi.)
- Destination **Ohio Turnpike Toll Plaza 187 (I-80) East** is on the **Right**

Alternate Diversion Route

- Exit **Ohio Turnpike (I-80) East** at **Milepost 184.8**
- Turn **Right** onto **Stow Road North** (0.6 mi.)
- Turn **Right** onto **Hudson Aurora Road East** (1.8 mi.)
- Take **Ramp** to **I-480 East / SR 14 East** (0.7 mi.)
- Take **Exit 42** to **Ohio Turnpike Toll Plaza 187 (I-80) East**

Closure Notes

- Diversion route is for passenger vehicle use only.
- Diversion route should be driven to make sure there are no obstructions, weather related issues, local detours, etc.
- Removal of entrapped commercial vehicles will depend on the expected duration of the closure.
- If Toll Plaza is unstaffed then consider staffing during diversion to reduce traffic queue / wait times.
- During a prolonged closure or major incident the County EMA may be able to provide water, blankets, gasoline, food, etc. for entrapped motorists.
- The County EMA may be able to provide four wheelers, generators, PCMBs, power tools, etc. to help manage and/or clear the incident area.

Emergency Closure Notification List

Jurisdiction	Notes
Highway Patrol	OSHP Turnpike Operations
ODOT District	District 4
ODOT TMC	Central Office - Columbus
City/Village	Streetsboro PD
	Hudson PD
County Engineer	Summit County Engineer
	Portage County Engineer
County Sheriff	Summit County Sheriff
	Portage County Sheriff
County EMA	Summit County EMA
	Portage County EMA
Township	N/A

Refer to Appendix B for contact information

General Play Information

Gate Location	Direction	Description
MP 184.8	WB	Stow Road Access Drive

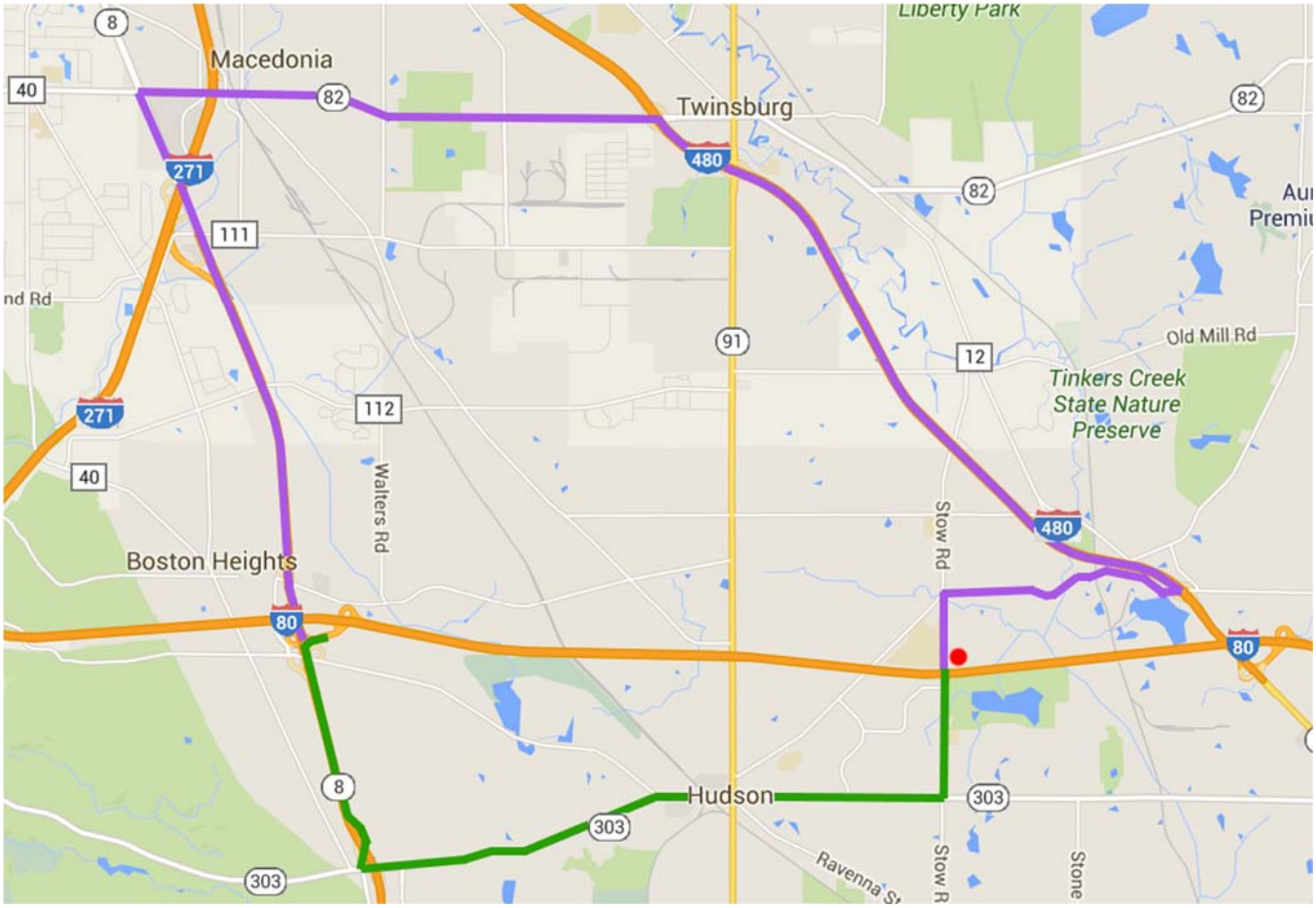

Access Gate Location
Primary Diversion Route
Alternate Diversion Route

Diversion Turn-By-Turn Directions

Primary Diversion Route

- Exit **Ohio Turnpike (I-80) West** at **Milepost 184.8**
- Turn **Left** onto **Stow Road South** (0.9 mi.)
- Turn **Right** onto **SR 303 West** (4.2 mi.)
- Take **Ramp** to **SR 8 North** (1.6 mi.)
- Take **Exit 14B** to **Ohio Turnpike Toll Plaza 180 (I-80) West**

Alternate Diversion Route

- Exit **Ohio Turnpike (I-80) West** at **Milepost 184.8**
- Turn **Right** onto **Stow Road North** (0.5 mi.)
- Turn **Right** onto **Hudson Aurora Road East** (1.8 mi.)
- Take **Ramp** to **I-480 West / SR 14 West** (5.2 mi.)
- Take **Exit 36** to **SR 82 West** (0.2 mi.)
- Turn **Left** onto **SR 82 West** (3.8 mi.)
- Turn **Left** onto **SR 8 South** (3.9 mi.)
- Take **Exit 14B** to **Ohio Turnpike Toll Plaza 180 (I-80) West**

Closure Notes

- Diversion route is for passenger vehicle use only.
- Diversion route should be driven to make sure there are no obstructions, weather related issues, local detours, etc.
- Removal of entrapped commercial vehicles will depend on the expected duration of the closure.
- If Toll Plaza is unstaffed then consider staffing during diversion to reduce traffic queue / wait times.
- During a prolonged closure or major incident the County EMA may be able to provide water, blankets, gasoline, food, etc. for entrapped motorists.
- The County EMA may be able to provide four wheelers, generators, PCMBs, power tools, etc. to help manage and/or clear the incident area.

Emergency Closure Notification List

Jurisdiction	Notes
Highway Patrol	OSHP Turnpike Operations
ODOT District	District 4
ODOT TMC	Central Office - Columbus
City/Village	Streetsboro PD
	Hudson PD *(only notify if Primary Diversion is in effect)*
	Macedonia PD *(only notify if Alternate Diversion is in effect)*
	Twinsburg PD *(only notify if Alternate Diversion is in effect)*
County Engineer	Summit County Engineer *(only notify if Alternate Diversion is in effect)*
	Portage County Engineer
County Sheriff	Summit County Sheriff *(only notify if Alternate Diversion is in effect)*
	Portage County Sheriff
County EMA	Summit County EMA *(only notify if Alternate Diversion is in effect)*
	Portage County EMA
Township	N/A

Refer to Appendix B for contact information

General Play Information

Gate Location	Direction	Description
MP 197.0	EB	Brady's Leap Service Plaza Back Gate

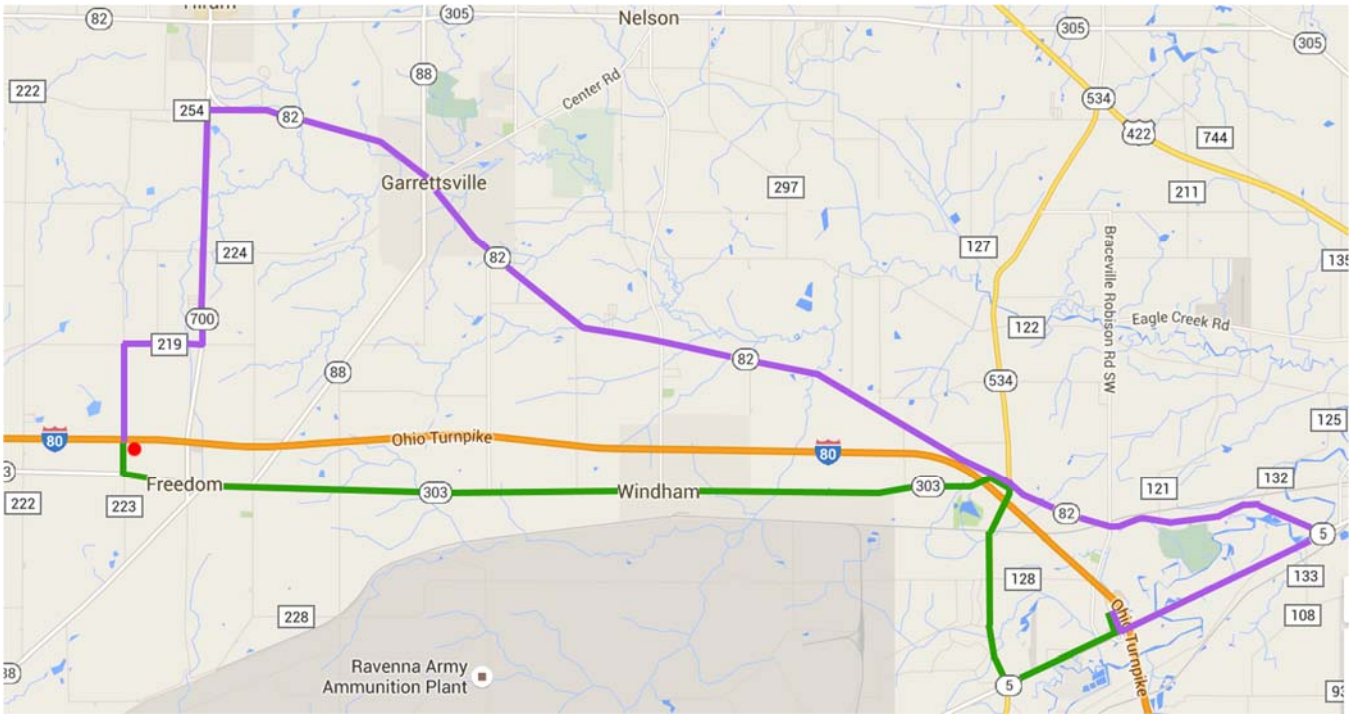

Access Gate Location
Primary Diversion Route
Alternate Diversion Route

Diversion Turn-By-Turn Directions

Primary Diversion Route

- Exit **Ohio Turnpike (I-80) East** at **Milepost 197.0**
- Turn **Left** onto **Limeridge Road South** (0.3 mi.)
- Turn **Left** onto **SR 303 East** (10.6 mi.)
- Turn **Right** onto **SR 82 East** (0.2 mi.)
- Turn **Right** onto **SR 534 South** (2.2 mi.)
- Turn **Left** onto **SR 5 East** (1.2 mi.)
- Destination **Ohio Turnpike Toll Plaza 209 (I-80) East** is on the **Right**

Alternate Diversion Route

- Exit **Ohio Turnpike (I-80) East** at **Milepost 197.0**
- Turn **Right** onto **Limeridge Road North** (1.2 mi.)
- Turn **Right** onto **Streeter Road East** (2.0 mi.)
- Turn **Left** onto **SR 700 North** (2.6 mi.)
- Turn **Right** onto **SR 82 East** (13.7 mi.)
- Turn **Right** onto **SR 5 West** (2.4 mi.)
- Destination **Ohio Turnpike Toll Plaza 209 (I-80) East** is on the **Right**

Closure Notes

- Diversion route is for passenger vehicle use only.
- Diversion route should be driven to make sure there are no obstructions, weather related issues, local detours, etc.
- Removal of entrapped commercial vehicles will depend on the expected duration of the closure.
- If Toll Plaza is unstaffed then consider staffing during diversion to reduce traffic queue / wait times.
- During a prolonged closure or major incident the County EMA may be able to provide water, blankets, gasoline, food, etc. for entrapped motorists.
- The County EMA may be able to provide four wheelers, generators, PCMBs, power tools, etc. to help manage and/or clear the incident area.

Emergency Closure Notification List

Jurisdiction	Notes
Highway Patrol	OSHP Turnpike Operations
ODOT District	District 4
ODOT TMC	Central Office - Columbus
City/Village	Village of Garrettsville PD *(only notify if Alternate Diversion is in effect)*
	Village of Windham PD *(only notify if Primary Diversion is in effect)*
County Engineer	Portage County Engineer
	Trumbull County Engineer
County Sheriff	Trumbull County Sheriff
	Portage County Sheriff
County EMA	Trumbull County EMA
	Portage County EMA
Township	N/A

Refer to Appendix B for contact information

General Play Information

Gate Location	Direction	Description
MP 197.0	WB	Portage Service Plaza Back Gate

Access Gate Location
Primary Diversion Route
Alternate Diversion Route

Diversion Turn-By-Turn Directions

Primary Diversion Route

- Exit **Ohio Turnpike (I-80) West** at **Milepost 197.0**
- Turn **Left** onto **Limeridge Road South** (0.3 mi.)
- Turn **Right** onto **SR 303 West** (2.5 mi.)
- Turn **Right** onto **SR 44 North** (0.5 mi.)
- Destination **Ohio Turnpike Toll Plaza 193 (I-80) West** is on the **Left**

Alternate Diversion Route

- Exit **Ohio Turnpike (I-80) West** at **Milepost 197.0**
- Turn **Right** onto **Limeridge Road North** (1.0 mi.)
- Turn **Left** onto **Streeter Road West** (2.6 mi.)
- Turn **Left** onto **SR 44 South** (0.5 mi.)
- Destination **Ohio Turnpike Toll Plaza 193 (I-80) West** is on the **Right**

Closure Notes

- Diversion route is for passenger vehicle use only.
- Diversion route should be driven to make sure there are no obstructions, weather related issues, local detours, etc.
- Removal of entrapped commercial vehicles will depend on the expected duration of the closure.
- If Toll Plaza is unstaffed then consider staffing during diversion to reduce traffic queue / wait times.
- During a prolonged closure or major incident the County EMA may be able to provide water, blankets, gasoline, food, etc. for entrapped motorists.
- The County EMA may be able to provide four wheelers, generators, PCMBs, power tools, etc. to help manage and/or clear the incident area.

Emergency Closure Notification List

Jurisdiction	Notes
Highway Patrol	OSHP Turnpike Operations
ODOT District	District 4
ODOT TMC	Central Office - Columbus
City/Village	N/A
County Engineer	Portage County Engineer
County Sheriff	Portage County Sheriff
County EMA	Portage County EMA
Township	N/A

Refer to Appendix B for contact information

General Play Information

Gate Location	Direction	Description
MP 198.5	WB	Hiram Maintenance Building Access Drive

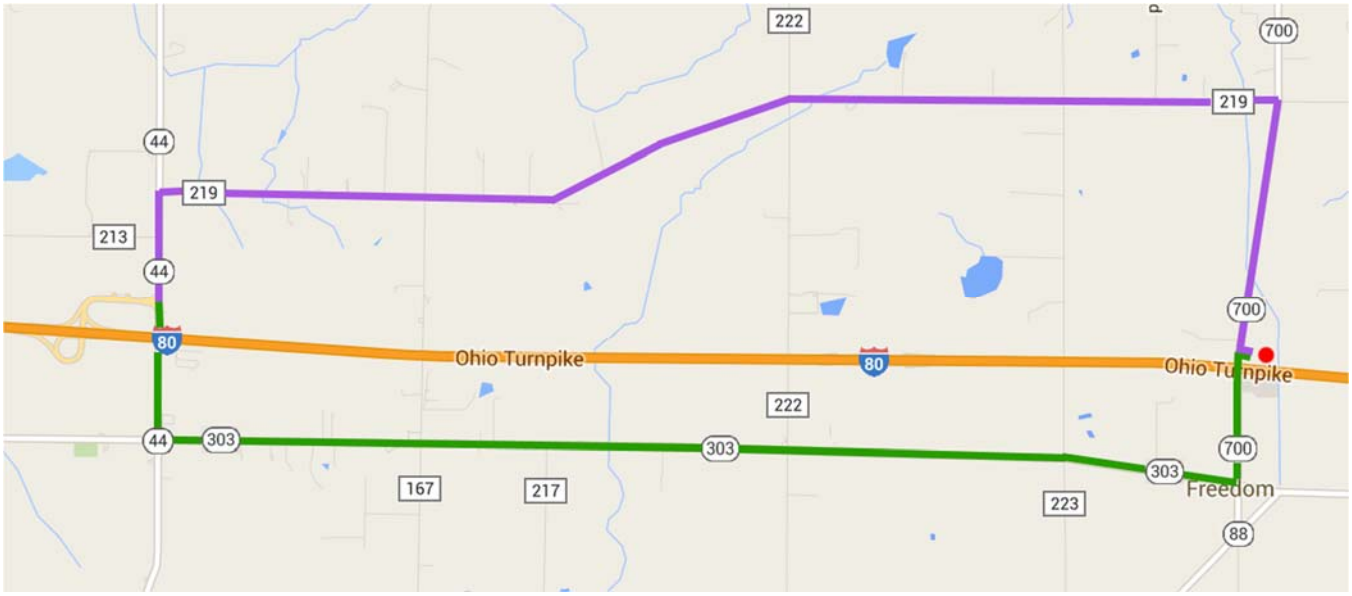

Access Gate Location
Primary Diversion Route
Alternate Diversion Route

Diversion Turn-By-Turn Directions

Primary Diversion Route

- Exit **Ohio Turnpike (I-80) West** at **Milepost 197.0**
- Turn **Right** onto **SR 700 South** (0.5 mi.)
- Turn **Right** onto **SR 303 West** (3.6 mi.)
- Turn **Right** onto **SR 44 North** (0.5 mi.)
- Destination **Ohio Turnpike Toll Plaza 193 (I-80) West** is on the **Left**

Alternate Diversion Route

- Exit **Ohio Turnpike (I-80) West** at **Milepost 197.0**
- Turn **Left** onto **SR 700 North** (1.0 mi.)
- Turn **Left** onto **Streeter Road West** (3.7 mi.)
- Turn **Left** onto **SR 44 South** (0.5 mi.)
- Destination **Ohio Turnpike Toll Plaza 193 (I-80) West** is on the **Right**

Closure Notes

- Diversion route is for passenger vehicle use only.
- Diversion route should be driven to make sure there are no obstructions, weather related issues, local detours, etc.
- Removal of entrapped commercial vehicles will depend on the expected duration of the closure.
- If Toll Plaza is unstaffed then consider staffing during diversion to reduce traffic queue / wait times.
- During a prolonged closure or major incident the County EMA may be able to provide water, blankets, gasoline, food, etc. for entrapped motorists.
- The County EMA may be able to provide four wheelers, generators, PCMBs, power tools, etc. to help manage and/or clear the incident area.

Emergency Closure Notification List

Jurisdiction	Notes
Highway Patrol	OSHP Turnpike Operations
ODOT District	District 4
ODOT TMC	Central Office - Columbus
City/Village	N/A
County Engineer	Portage County Engineer
County Sheriff	Portage County Sheriff
County EMA	Portage County EMA
Township	N/A

Refer to Appendix B for contact information

General Play Information

Gate Location	Direction	Description
MP 198.6	EB	Hiram Maintenance Building Access Drive

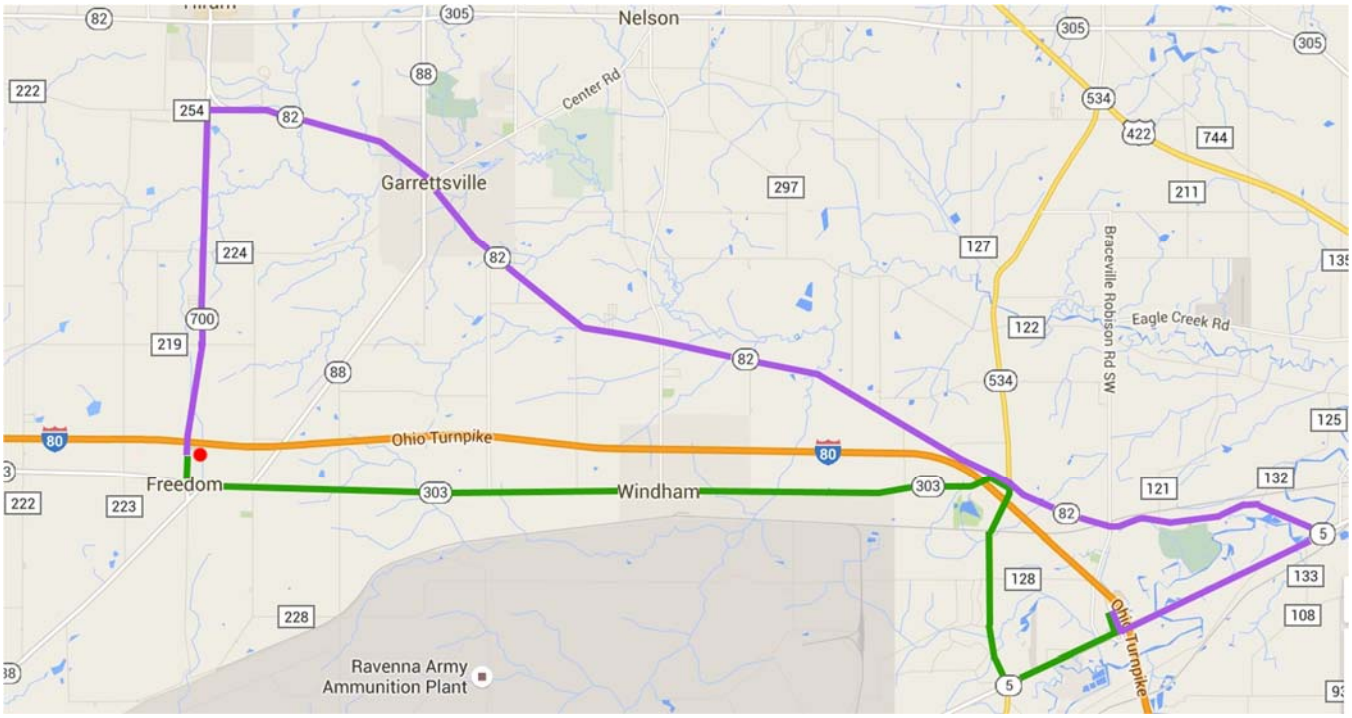

Access Gate Location
Primary Diversion Route
Alternate Diversion Route

Diversion Turn-By-Turn Directions

Primary Diversion Route

- Exit **Ohio Turnpike (I-80) East** at **Milepost 198.6**
- Turn **Left** onto **SR 700 South** (0.4 mi.)
- Turn **Left** onto **SR 303 East** (8.9 mi.)
- Turn **Right** onto **SR 82 East** (0.2 mi.)
- Turn **Right** onto **SR 534 South** (2.2 mi.)
- Turn **Left** onto **SR 5 East** (1.2 mi.)
- Destination **Ohio Turnpike Toll Plaza 209 (I-80) East** is on the **Right**

Alternate Diversion Route

- Exit **Ohio Turnpike (I-80) East** at **Milepost 198.6**
- Turn **Right** onto **SR 700 North** (3.8 mi.)
- Turn **Right** onto **SR 82 East** (13.7 mi.)
- Turn **Right** onto **SR 5 West** (2.4 mi.)
- Destination **Ohio Turnpike Toll Plaza 209 (I-80) East** is on the **Right**

Closure Notes

- Diversion route is for passenger vehicle use only.
- Diversion route should be driven to make sure there are no obstructions, weather related issues, local detours, etc.
- Removal of entrapped commercial vehicles will depend on the expected duration of the closure.
- If Toll Plaza is unstaffed then consider staffing during diversion to reduce traffic queue / wait times.
- During a prolonged closure or major incident the County EMA may be able to provide water, blankets, gasoline, food, etc. for entrapped motorists.
- The County EMA may be able to provide four wheelers, generators, PCMBs, power tools, etc. to help manage and/or clear the incident area.

Emergency Closure Notification List

Jurisdiction	Notes
Highway Patrol	OSHP Turnpike Operations
ODOT District	District 4
ODOT TMC	Central Office - Columbus
City/Village	Village of Garrettsville PD *(only notify if Alternate Diversion is in effect)*
	Village of Windham PD *(only notify if Primary Diversion is in effect)*
County Engineer	Portage County Engineer
	Trumbull County Engineer
County Sheriff	Trumbull County Sheriff
	Portage County Sheriff
County EMA	Trumbull County EMA
	Portage County EMA
Township	N/A

Refer to Appendix B for contact information

General Play Information

Gate Location	Direction	Description
MP 202.8	EB	Bryant Road Access Drive

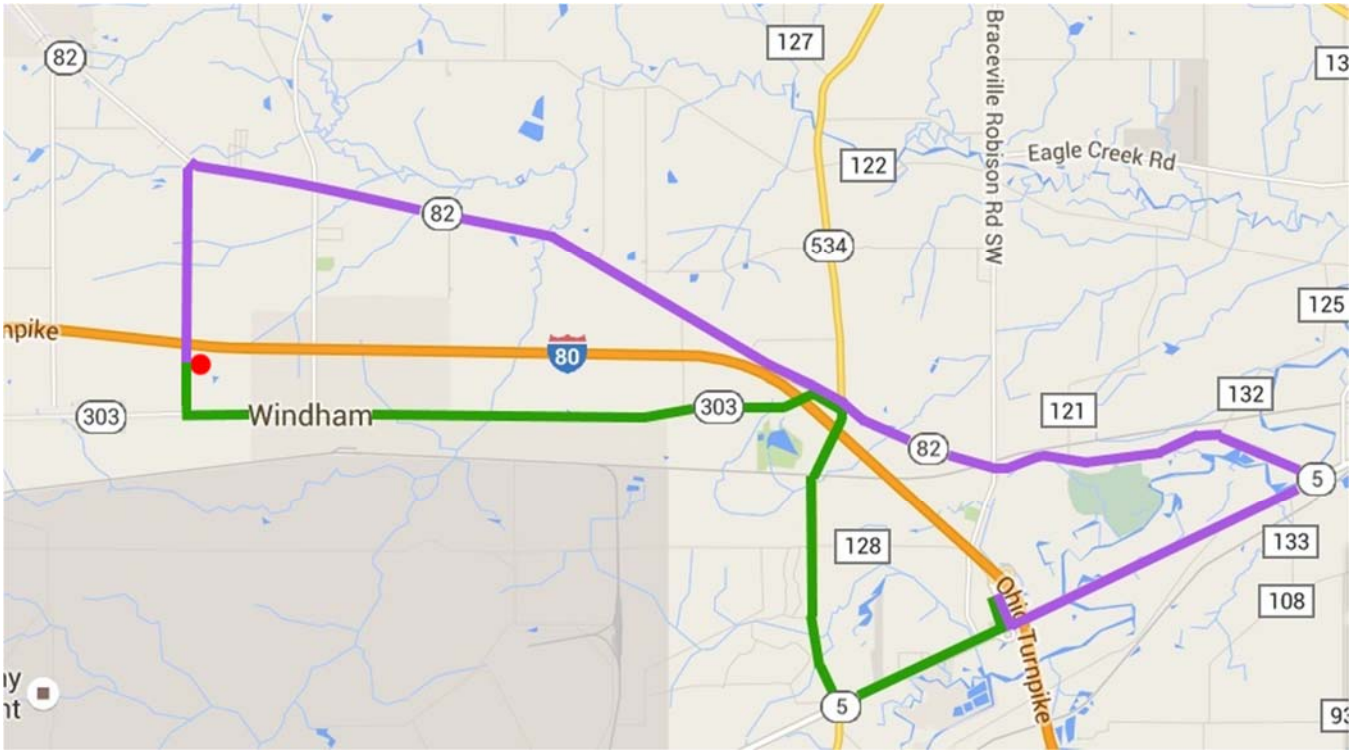

Access Gate Location
Primary Diversion Route
Alternate Diversion Route

Diversion Turn-By-Turn Directions

Primary Diversion Route

- Exit **Ohio Turnpike (I-80) East** at **Milepost 202.8**
- Turn **Left** onto **Bryant Road South** (0.5 mi.)
- Turn **Left** onto **SR 303 East** (4.6 mi.)
- Turn **Right** onto **SR 82 East** (0.2 mi.)
- Turn **Right** onto **SR 534 South** (2.2 mi.)
- Turn **Left** onto **SR 5 East** (1.2 mi.)
- Destination **Ohio Turnpike Toll Plaza 209 (I-80) East** is on the **Right**

Alternate Diversion Route

- Exit **Ohio Turnpike (I-80) East** at **Milepost 202.8**
- Turn **Right** onto **Bryant Road North** (1.4 mi.)
- Turn **Right** onto **SR 82 East** (8.7 mi.)
- Turn **Right** onto **SR 5 West** (2.4 mi.)
- Destination **Ohio Turnpike Toll Plaza 209 (I-80) East** is on the **Right**

Closure Notes

- Diversion route is for passenger vehicle use only.
- Diversion route should be driven to make sure there are no obstructions, weather related issues, local detours, etc.
- Removal of entrapped commercial vehicles will depend on the expected duration of the closure.
- If Toll Plaza is unstaffed then consider staffing during diversion to reduce traffic queue / wait times.
- During a prolonged closure or major incident the County EMA may be able to provide water, blankets, gasoline, food, etc. for entrapped motorists.
- The County EMA may be able to provide four wheelers, generators, PCMBs, power tools, etc. to help manage and/or clear the incident area.

Emergency Closure Notification List

Jurisdiction	Notes
Highway Patrol	OSHP Turnpike Operations
ODOT District	District 4
ODOT TMC	Central Office - Columbus
City/Village	Village of Windham PD *(only notify if Primary Diversion is in effect)*
County Engineer	Portage County Engineer
	Trumbull County Engineer
County Sheriff	Trumbull County Sheriff
	Portage County Sheriff
County EMA	Trumbull County EMA
	Portage County EMA
Township	N/A

Refer to Appendix B for contact information

General Play Information

Gate Location	Direction	Description
MP 202.8	WB	Bryant Road Access Drive

Access Gate Location
Primary Diversion Route
Alternate Diversion Route

Diversion Turn-By-Turn Directions

Primary Diversion Route

- Exit **Ohio Turnpike (I-80) West** at **Milepost 197.0**
- Turn **Left** onto **Bryant Road South** (0.5 mi.)
- Turn **Right** onto **SR 303 West** (8.6 mi.)
- Turn **Right** onto **SR 44 North** (0.5 mi.)
- Destination **Ohio Turnpike Toll Plaza 193 (I-80) West** is on the **Left**

Alternate Diversion Route

- Exit **Ohio Turnpike (I-80) West** at **Milepost 197.0**
- Turn **Right** onto **Bryant Road North** (1.4 mi.)
- Turn **Left** onto **SR 8**2 **West** (5.9 mi.)
- Turn **Left** onto **SR 700 South** (2.8 mi.)
- Turn **Left** onto **Streeter Road West** (3.7 mi.)
- Turn **Left** onto **SR 44 South** (0.5 mi.)
- Destination **Ohio Turnpike Toll Plaza 193 (I-80) West** is on the **Right**

Closure Notes

- Diversion route is for passenger vehicle use only.
- Diversion route should be driven to make sure there are no obstructions, weather related issues, local detours, etc.
- Removal of entrapped commercial vehicles will depend on the expected duration of the closure.
- If Toll Plaza is unstaffed then consider staffing during diversion to reduce traffic queue / wait times.
- During a prolonged closure or major incident the County EMA may be able to provide water, blankets, gasoline, food, etc. for entrapped motorists.
- The County EMA may be able to provide four wheelers, generators, PCMBs, power tools, etc. to help manage and/or clear the incident area.

Emergency Closure Notification List

Jurisdiction	Notes
Highway Patrol	OSHP Turnpike Operations
ODOT District	District 4
ODOT TMC	Central Office - Columbus
City/Village	Village of Garrettsville PD *(only notify if Alternate Diversion is in effect)*
County Engineer	Portage County Engineer
County Sheriff	Portage County Sheriff
County EMA	Portage County EMA
Township	N/A

Refer to Appendix B for contact information

General Play Information

Gate Location	Direction	Description
MP 219.4	EB	Mahoning Avenue Access Drive (Salt Dome)

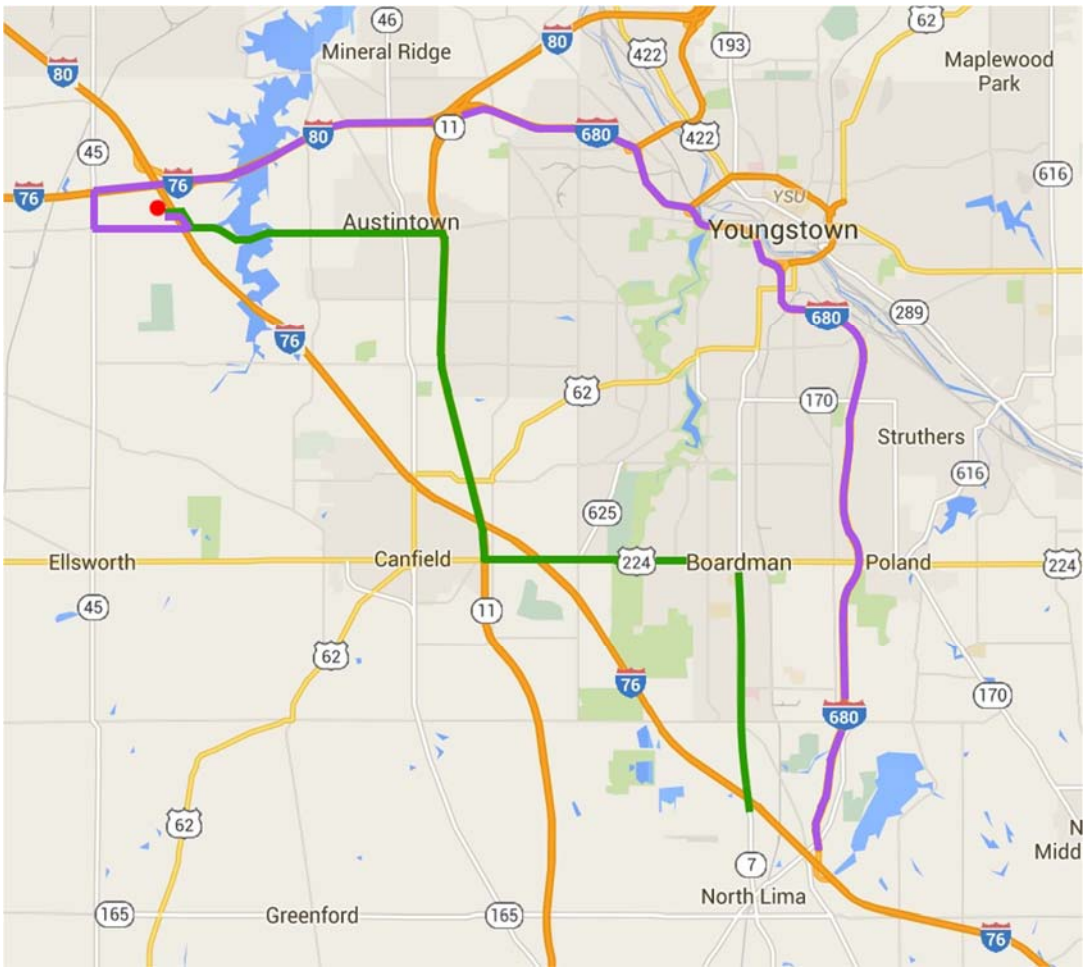

Access Gate Location
Primary Diversion Route
Alternate Diversion Route

Diversion Turn-By-Turn Directions

Primary Diversion Route

- Exit **Ohio Turnpike (I-76) East** at **Milepost 219.4**
- Take **Ramp** to **County Road 18 East** (3.8 mi.)
- Take **Ramp** to **SR 11 South** (5.1 mi.)
- Take **Exit 34** to **US 224 East** (3.9 mi.)
- Turn **Right** onto **SR 7 South** (3.9 mi.)
- Destination **Ohio Turnpike Toll Plaza 232 (I-76) East** is on the **Right**

Alternate Diversion Route

- Exit **Ohio Turnpike (I-76) East** at **Milepost 219.4**
- Take **Ramp** to **County Road 18 West** (3.0 mi.)
- Turn **Right** onto **North Bailey Road North** (0.5 mi.)
- Take **Ramp** to **I-76 East** (2.8 mi.)
- **Continue** onto **I-80 East** (3.8 mi.)
- Take **Exit 224B** to **I-680 East** (16.6 mi.)
- Destination **Ohio Turnpike Toll Plaza 234 (I-76) East** is **Straight Ahead**

Closure Notes

- Diversion route is for passenger vehicle use only.
- Diversion route should be driven to make sure there are no obstructions, weather related issues, local detours, etc.
- Removal of entrapped commercial vehicles will depend on the expected duration of the closure.
- If Toll Plaza is unstaffed then consider staffing during diversion to reduce traffic queue / wait times.
- During a prolonged closure or major incident the County EMA may be able to provide water, blankets, gasoline, food, etc. for entrapped motorists.
- The County EMA may be able to provide four wheelers, generators, PCMBs, power tools, etc. to help manage and/or clear the incident area.

Emergency Closure Notification List

Jurisdiction	Notes
Highway Patrol	OSHP Turnpike Operations
ODOT District	District 4
ODOT TMC	Central Office - Columbus
City/Village	Canfield PD
County Engineer	Mahoning County Engineer
County Sheriff	Mahoning County Sheriff
County EMA	Mahoning County EMA
Township	Austintown Township PD
	Boardman PD

Refer to Appendix B for contact information

General Play Information

Gate Location	Direction	Description
MP 219.4	WB	Mahoning Avenue Access Drive

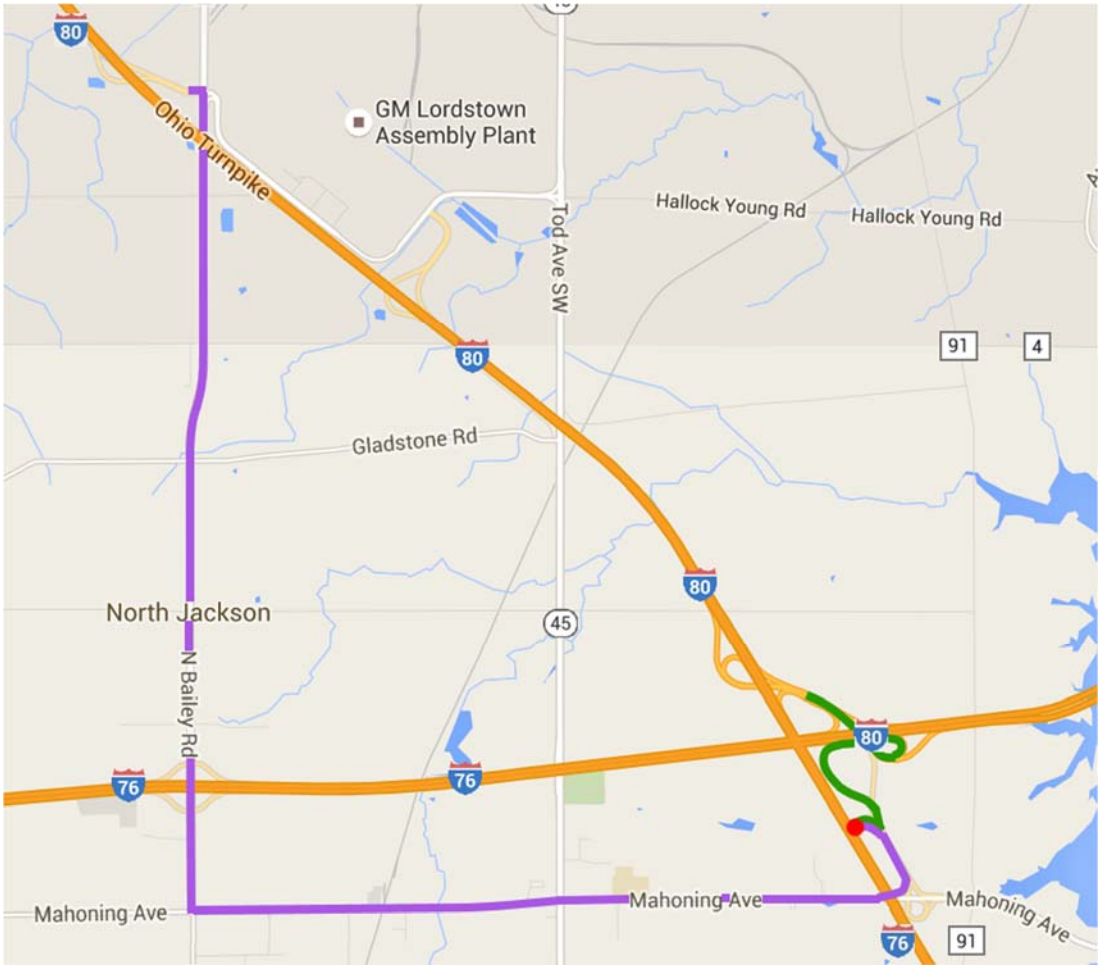

Access Gate Location
Primary Diversion Route
Alternate Diversion Route

Diversion Turn-By-Turn Directions

Primary Diversion Route

- Exit **Ohio Turnpike (I-76) West** at **Milepost 219.4**
- **U-turn** on **Mahoning Avenue Ramp** to **Toll Plaza 218** (1.2 mi.)
- Destination **Ohio Turnpike Toll Plaza 218 (I-80) West** is **Straight Ahead**

Alternate Diversion Route

- Exit **Ohio Turnpike (I-76) West** at **Milepost 219.4**
- Take **Ramp** to **County Road 18 West** (3.0 mi.)
- Turn **Right** onto **North Bailey Road North** (3.8 mi.)
- Destination **Ohio Turnpike Toll Plaza 215 (I-80) West** is on the **Left**

Closure Notes

- Diversion route is for passenger vehicle use only.
- Diversion route should be driven to make sure there are no obstructions, weather related issues, local detours, etc.
- Removal of entrapped commercial vehicles will depend on the expected duration of the closure.
- If Toll Plaza is unstaffed then consider staffing during diversion to reduce traffic queue / wait times.
- During a prolonged closure or major incident the County EMA may be able to provide water, blankets, gasoline, food, etc. for entrapped motorists.
- The County EMA may be able to provide four wheelers, generators, PCMBs, power tools, etc. to help manage and/or clear the incident area.

Emergency Closure Notification List

Jurisdiction	Notes
Highway Patrol	OSHP Turnpike Operations
ODOT District	District 4
ODOT TMC	Central Office - Columbus
City/Village	Village of Lordstown PD *(only notify if Alternate Diversion is in effect)*
County Engineer	Mahoning County Engineer
	Trumbull County Engineer *(only notify if Alternate Diversion is in effect)*
County Sheriff	Mahoning County Sheriff
	Trumbull County Sheriff *(only notify if Alternate Diversion is in effect)*
County EMA	Mahoning County EMA
	Trumbull County EMA *(only notify if Alternate Diversion is in effect)*
Township	N/A

Refer to Appendix B for contact information

General Play Information

Gate Location	Direction	Description
MP 228.1	EB	Canfield Maintenance Building Access Drive

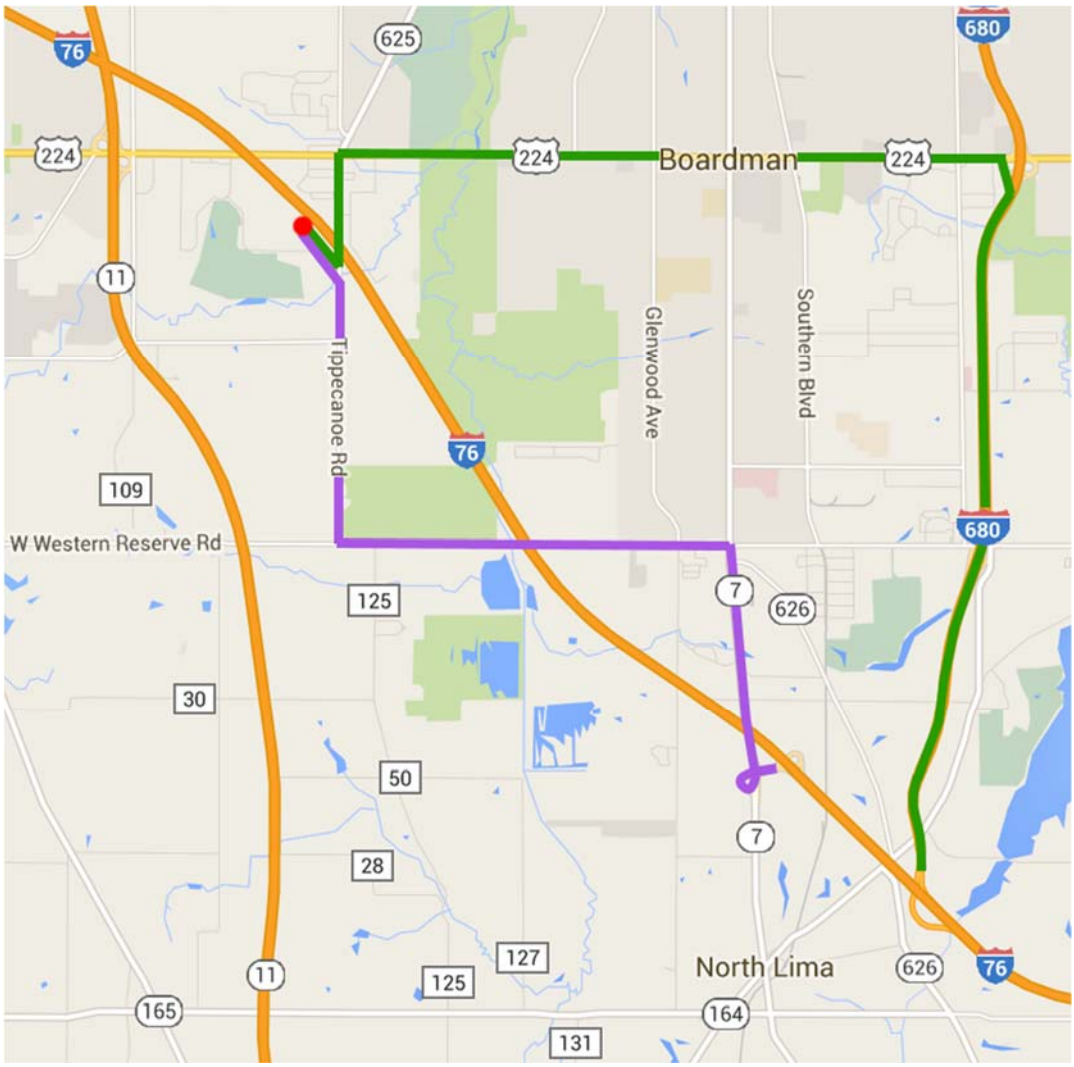

Access Gate Location
Primary Diversion Route
Alternate Diversion Route

Diversion Turn-By-Turn Directions

Primary Diversion Route

- Exit **Ohio Turnpike (I-76) East** at **Milepost 228.1**
- Turn **Left** onto **Tippecanoe Road North** (0.6 mi.)
- Turn **Right** onto **US 224 East** (4.3 mi.)
- Take **Ramp** to **I-680 South** (4.4 mi.)
- Destination **Ohio Turnpike Toll Plaza 234 (I-76) East** is **Straight Ahead**

Alternate Diversion Route

- Exit **Ohio Turnpike (I-76) East** at **Milepost 228.1**
- Turn **Right** onto **Tippecanoe Road South** (1.9 mi.)
- Turn **Left** onto **Western Reserve Road East** (2.6 mi.)
- Turn **Right** onto **SR 7 South** (1.4 mi.)
- Destination **Ohio Turnpike Toll Plaza 232 (I-76) East** is on the **Right**

Closure Notes

- Diversion route is for passenger vehicle use only.
- Diversion route should be driven to make sure there are no obstructions, weather related issues, local detours, etc.
- Removal of entrapped commercial vehicles will depend on the expected duration of the closure.
- If Toll Plaza is unstaffed then consider staffing during diversion to reduce traffic queue / wait times.
- During a prolonged closure or major incident the County EMA may be able to provide water, blankets, gasoline, food, etc. for entrapped motorists.
- The County EMA may be able to provide four wheelers, generators, PCMBs, power tools, etc. to help manage and/or clear the incident area.

Emergency Closure Notification List

Jurisdiction	Notes
Highway Patrol	OSHP Turnpike Operations
ODOT District	District 4
ODOT TMC	Central Office - Columbus
City/Village	Canfield PD
County Engineer	Mahoning County Engineer
County Sheriff	Mahoning County Sheriff
County EMA	Mahoning County EMA
Township	Austintown Township PD
	Boardman PD

Refer to Appendix B for contact information

General Play Information

Gate Location	Direction	Description
MP 228.2	WB	Canfield Maintenance Building Access Drive

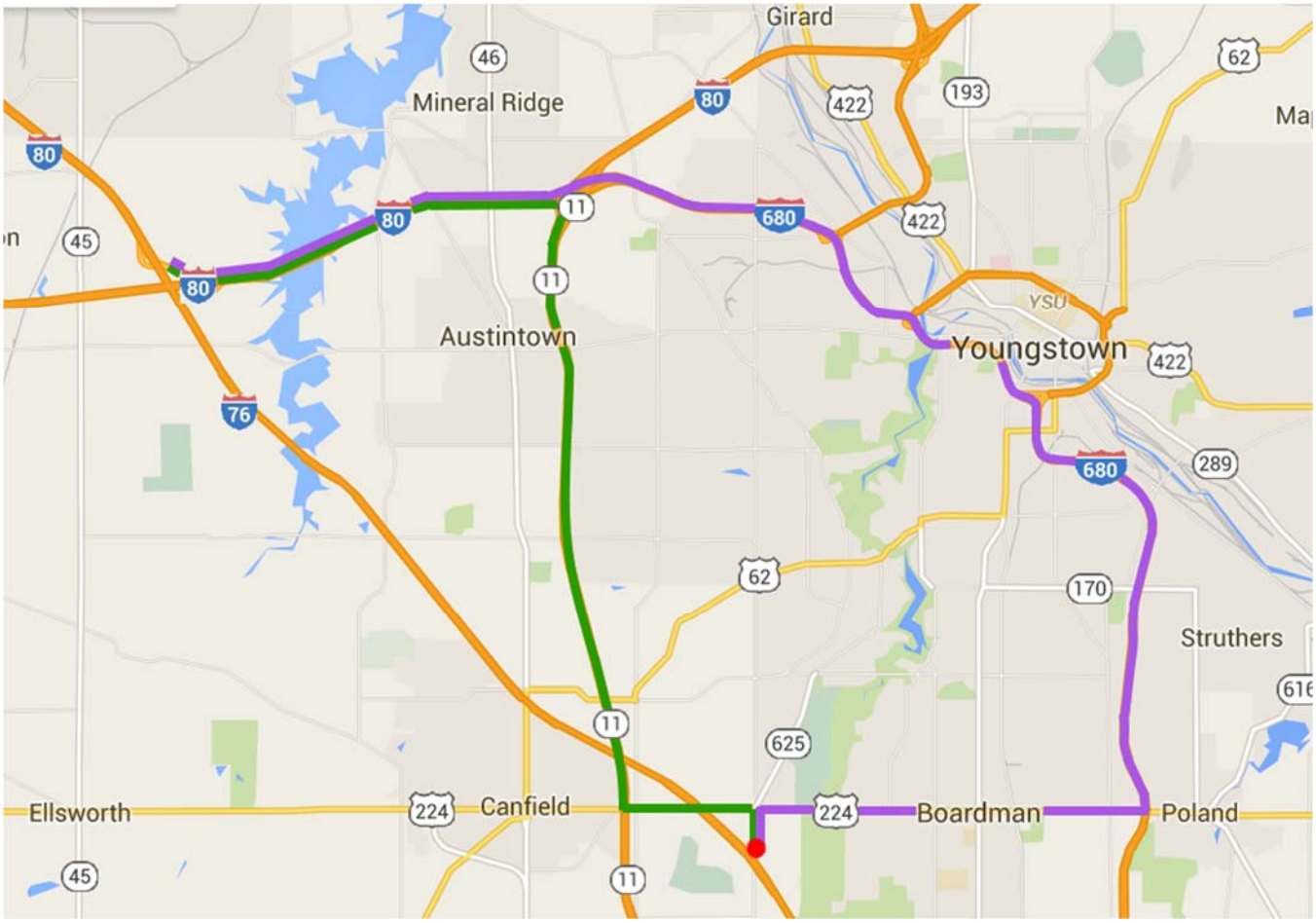

Access Gate Location
Primary Diversion Route
Alternate Diversion Route

Diversion Turn-By-Turn Directions

Primary Diversion Route

- Exit **Ohio Turnpike (I-80) West** at **Milepost 228.1**
- Turn **Left** onto **Tippecanoe Road North** (0.6 mi.)
- Turn **Right** onto **US 224 East** (4.3 mi.)
- Take **Ramp** to **I-680 North** (11.8 mi.)
- **Continue** onto **I-80 West** (3.8 mi.)
- Destination **Ohio Turnpike Toll Plaza 218 (I-80) West** is on the **Right**

Alternate Diversion Route

- Exit **Ohio Turnpike (I-80) West** at **Milepost 228.1**
- Turn **Left** onto **Tippecanoe Road North** (0.6 mi.)
- Turn **Left** onto **US 224 West** (1.5 mi.)
- Take **Ramp** to **SR 11 North** (6.7 mi.)
- **Keep Left** and take **Ramp** to **I-80 West** (3.8 mi.)
- Destination **Ohio Turnpike Toll Plaza 218 (I-80) West** is on the **Right**

Closure Notes

- Diversion route is for passenger vehicle use only.
- Diversion route should be driven to make sure there are no obstructions, weather related issues, local detours, etc.
- Removal of entrapped commercial vehicles will depend on the expected duration of the closure.
- If Toll Plaza is unstaffed then consider staffing during diversion to reduce traffic queue / wait times.
- During a prolonged closure or major incident the County EMA may be able to provide water, blankets, gasoline, food, etc. for entrapped motorists.
- The County EMA may be able to provide four wheelers, generators, PCMBs, power tools, etc. to help manage and/or clear the incident area.

Emergency Closure Notification List

Jurisdiction	Notes
Highway Patrol	OSHP Turnpike Operations
ODOT District	District 4
ODOT TMC	Central Office - Columbus
City/Village	Canfield PD
County Engineer	Mahoning County Engineer
County Sheriff	Mahoning County Sheriff
County EMA	Mahoning County EMA
Township	Boardman PD

Refer to Appendix B for contact information

General Play Information

Gate Location	Direction	Description
MP 237.2	EB	Glacier Hills Service Plaza Back Gate

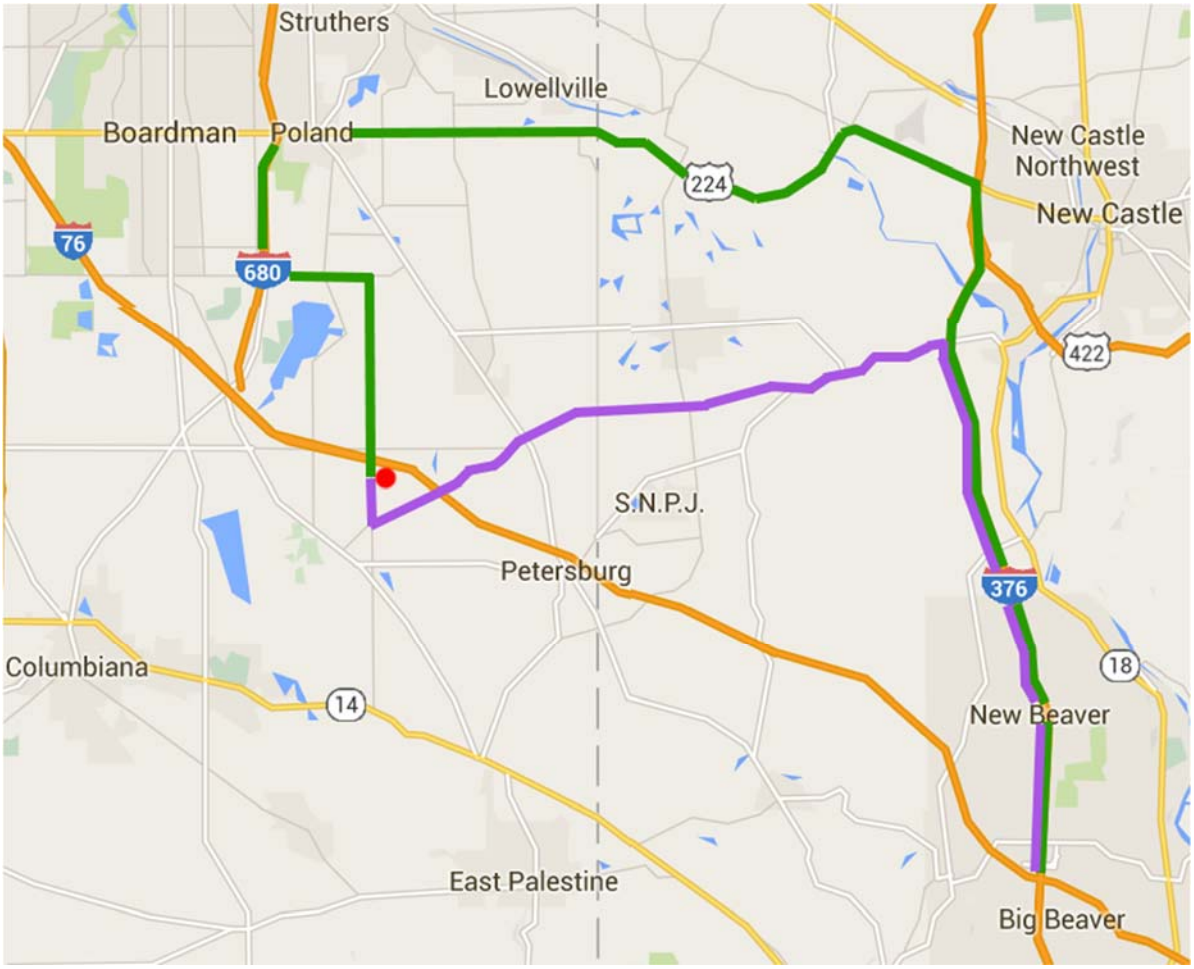

Access Gate Location
Primary Diversion Route
Alternate Diversion Route

Diversion Turn-By-Turn Directions

Primary Diversion Route

- Exit **Ohio Turnpike (I-76) East** at **Milepost 237.2**
- Turn **Right** onto **Beard Road North** (3.6 mi.)
- Turn **Left** onto **E Western Reserve Road West** (1.7 mi.)
- Take **Ramp** to **I-680 North** (2.5 mi.)
- Take **Exit 11** to **US 224 East** (0.2 mi.)
- Turn **Right** onto **US 224 East** (14.8 mi.)
- Take **Ramp** to **I-376 South** (12.3 mi.)
- Take **Exit 26** to **Pennsylvania Turnpike Toll Plaza (I-76) East**

Alternate Diversion Route

- Exit **Ohio Turnpike (I-76) East** at **Milepost 237.2**
- Turn **Left** onto **Beard Road South** (0.8 mi.)
- Turn **Left** onto **Columbiana Road East** (10.9 mi.)
- Take **Ramp** to **I-376 South** (9.4 mi.)
- Take **Exit 26** to **Pennsylvania Turnpike Toll Plaza (I-76) East**

Closure Notes

- Diversion route is for passenger vehicle use only.
- Diversion route should be driven to make sure there are no obstructions, weather related issues, local detours, etc.
- Removal of entrapped commercial vehicles will depend on the expected duration of the closure.
- If Toll Plaza is unstaffed then consider staffing during diversion to reduce traffic queue / wait times.
- During a prolonged closure or major incident the County EMA may be able to provide water, blankets, gasoline, food, etc. for entrapped motorists.
- The County EMA may be able to provide four wheelers, generators, PCMBs, power tools, etc. to help manage and/or clear the incident area.

Emergency Closure Notification List

Jurisdiction	Notes
Highway Patrol	OSHP Turnpike Operations
	Pennsylvania State Police Troop D
	Penna Turnpike State Police
ODOT District	District 4
PennDOT District	District 11
ODOT TMC	Central Office - Columbus
PennaTP TMC	Ext 8
PennDOT TMC	PennDOT Western Regional Traffic Management Center
City/Village	Poland PD
County Engineer	Mahoning County Engineer
County Sheriff	Mahoning County Sheriff
County EMA	Mahoning County EMA
Township	N/A

Refer to Appendix B for contact information

General Play Information

Gate Location	Direction	Description
MP 237.2	WB	Mahoning Valley Service Plaza Back Gate

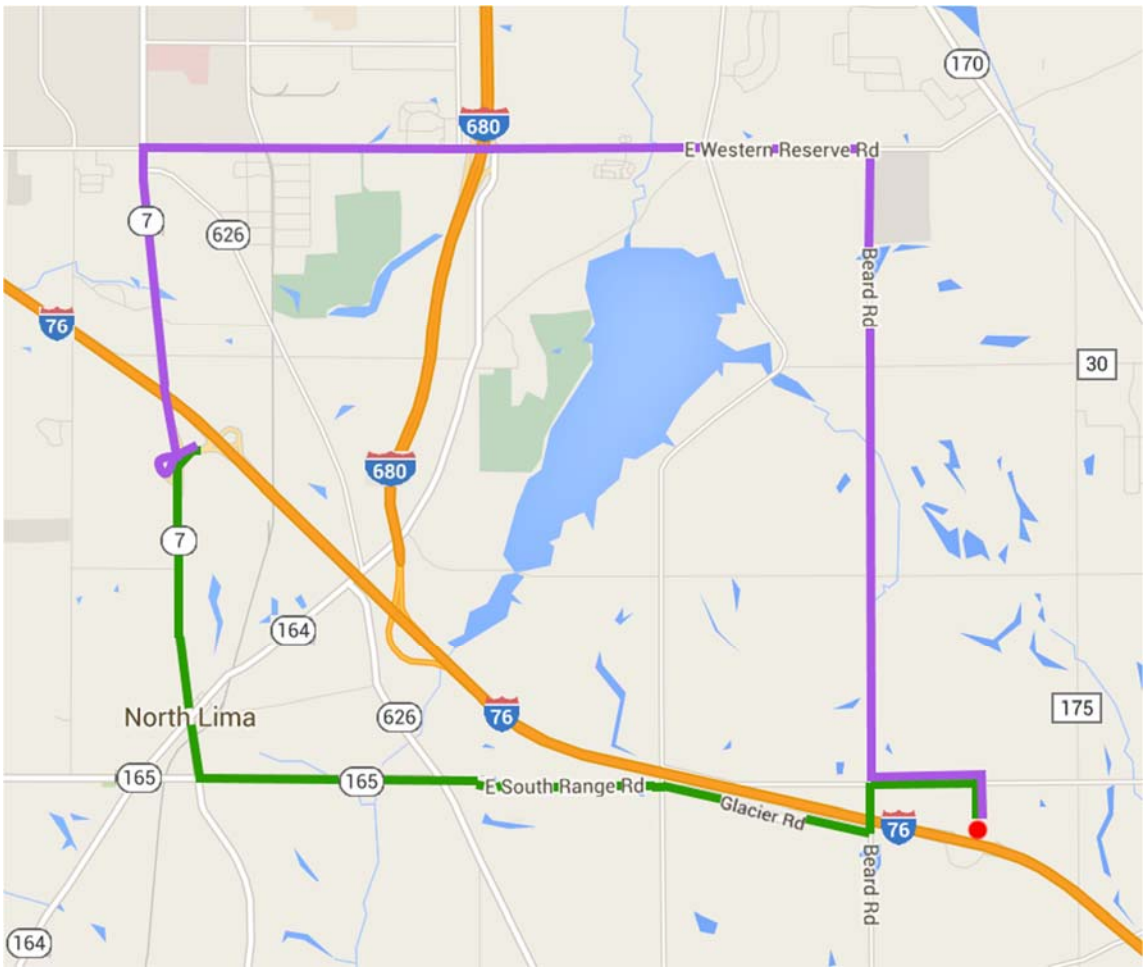

Access Gate Location
Primary Diversion Route
Alternate Diversion Route

Diversion Turn-By-Turn Directions

Primary Diversion Route

- Exit **Ohio Turnpike (I-76) West** at **Milepost 237.2**
- Turn **Left** onto **E South Range Road West** (0.5 mi.)
- Turn **Left** onto **Beard Road South** (0.2 mi.)
- Turn **Right** onto **Glacier Road West** (3.3 mi.)
- Turn **Right** onto **SR 7 North** (1.4 mi.)
- Destination **Ohio Turnpike Toll Plaza 232 (I-76) West** is on the **Right**

Alternate Diversion Route

- Exit **Ohio Turnpike (I-76) West** at **Milepost 237.2**
- Turn **Left** onto **E South Range Road West** (0.5 mi.)
- Turn **Right** onto **Beard Road North** (3.1 mi.)
- Turn **Left** onto **E Western Reserve Road West** (3.5 mi.)
- Turn **Left** onto **SR 7 South** (1.3 mi.)
- Destination **Ohio Turnpike Toll Plaza 232 (I-76) West** is on the **Right**

Closure Notes

- Diversion route is for passenger vehicle use only.
- Diversion route should be driven to make sure there are no obstructions, weather related issues, local detours, etc.
- Removal of entrapped commercial vehicles will depend on the expected duration of the closure.
- If Toll Plaza is unstaffed then consider staffing during diversion to reduce traffic queue / wait times.
- During a prolonged closure or major incident the County EMA may be able to provide water, blankets, gasoline, food, etc. for entrapped motorists.
- The County EMA may be able to provide four wheelers, generators, PCMBs, power tools, etc. to help manage and/or clear the incident area.

Emergency Closure Notification List

Jurisdiction	Notes
Highway Patrol	OSHP Turnpike Operations
ODOT District	District 4
ODOT TMC	Central Office - Columbus
City/Village	N/A
County Engineer	Mahoning County Engineer
County Sheriff	Mahoning County Sheriff
County EMA	Mahoning County EMA
Township	Beaver Township PD *(only notify if Primary Diversion is in effect)*
	Boardman PD *(only notify if Alternate Diversion is in effect)*

Refer to Appendix B for contact information

General Play Information

Gate Location	Direction	Description
MP 239.0	WB	Eastgate Back Gate

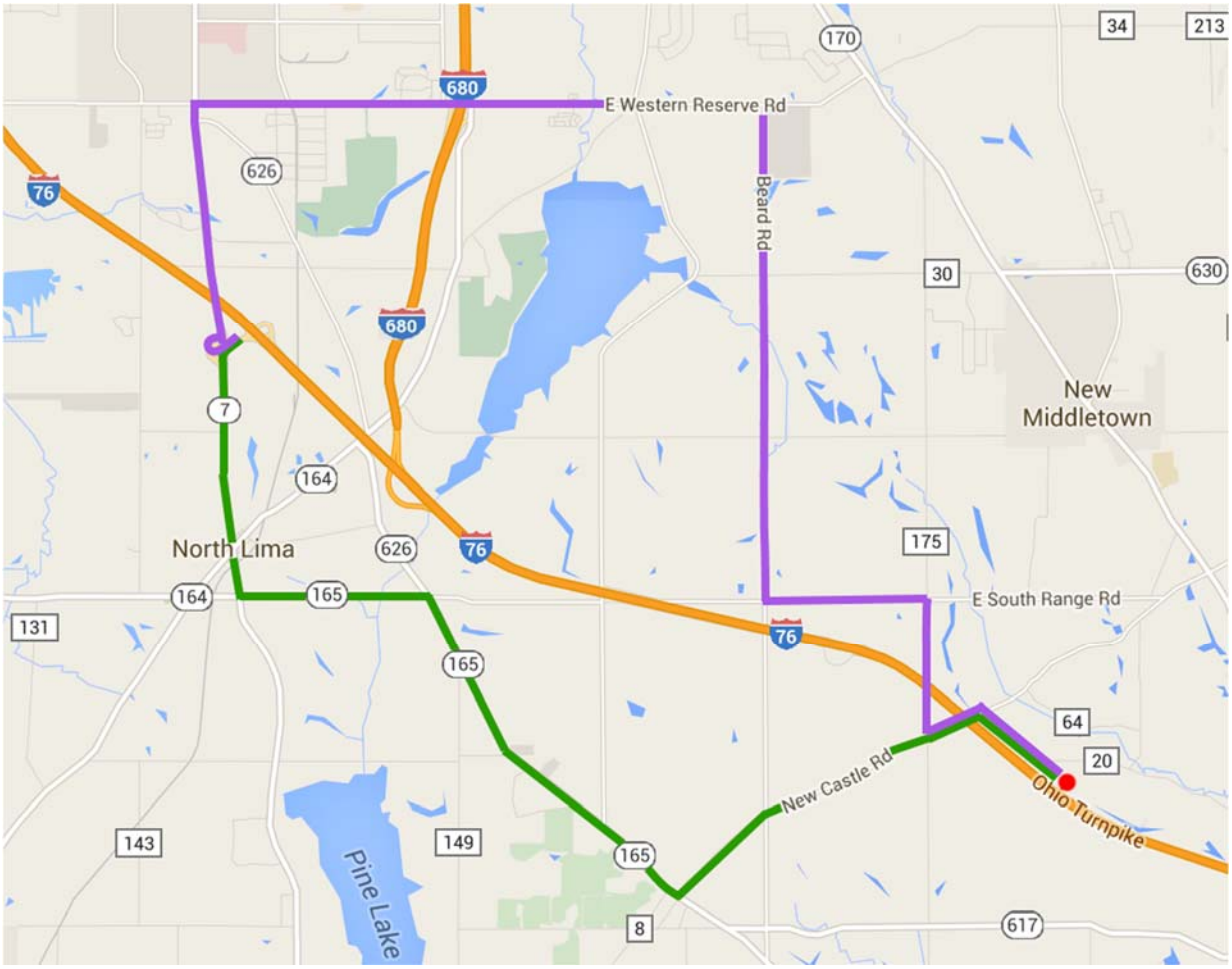

Access Gate Location
Primary Diversion Route
Alternate Diversion Route

Diversion Turn-By-Turn Directions

Primary Diversion Route

- Exit **Ohio Turnpike (I-76) West** at **Milepost 239.0**
- Turn **Left** onto **E Pine Lake Road West** (0.4 mi.)
- Turn **Left** onto **New Castle Road West** (2.1 mi.)
- Turn **Right** onto **SR 165 West** (2.5 mi.)
- Turn **Left** onto **SR 165 West** (1.2 mi.)
- Turn **Right** onto **SR 7 North** (1.4 mi.)
- Destination **Ohio Turnpike Toll Plaza 232 (I-76) West** is on the **Right**

Alternate Diversion Route

- Exit **Ohio Turnpike (I-76) West** at **Milepost 239.0**
- Turn **Left** onto **E Pine Lake Road West** (0.4 mi.)
- Turn **Left** onto **New Castle Road West** (0.3 mi.)
- Turn **Right** onto **Unity Road North** (0.9 mi.)
- Turn **Left** onto **E South Range Road West** (1.0 mi.)
- Turn **Right** onto **Beard Road North** (3.1 mi.)
- Turn **Left** onto **E Western Reserve Road West** (3.5 mi.)
- Turn **Left** onto **SR 7 South** (1.3 mi.)
- Destination **Ohio Turnpike Toll Plaza 232 (I-76) West** is on the **Right**

Closure Notes

- Diversion route is for passenger vehicle use only.
- Diversion route should be driven to make sure there are no obstructions, weather related issues, local detours, etc.
- Removal of entrapped commercial vehicles will depend on the expected duration of the closure.
- If Toll Plaza is unstaffed then consider staffing during diversion to reduce traffic queue / wait times.
- During a prolonged closure or major incident the County EMA may be able to provide water, blankets, gasoline, food, etc. for entrapped motorists.
- The County EMA may be able to provide four wheelers, generators, PCMBs, power tools, etc. to help manage and/or clear the incident area.

Emergency Closure Notification List

Jurisdiction	Notes
Highway Patrol	OSHP Turnpike Operations
ODOT District	District 4
ODOT TMC	Central Office - Columbus
City/Village	N/A
County Engineer	Mahoning County Engineer
County Sheriff	Mahoning County Sheriff
County EMA	Mahoning County EMA
Township	Beaver Township PD *(only notify if Primary Diversion is in effect)*
	Boardman PD *(only notify if Alternate Diversion is in effect)*

Refer to Appendix B for contact information

5. OTIC Service Plaza Closure

Each OTIC Service Plaza Closure includes the following:

1. Closure Notes
2. PCMB Location / Message
3. Emergency Closure Notification List

Service Plaza Closure	Page
Tiffin River (MP 20.8 I-80 / I-90 EB)	5-3
Indian Meadow (MP 20.8 I-80 / I-90 WB)	5-4
Wyandot (MP 76.9 I-80 / I-90 EB)	5-5
Blue Heron (MP 76.9 I-80 / I-90 WB)	5-6
Commodore Perry (MP 100.0 I-80 / I-90 EB)	5-7
Erie Islands (MP 100.0 I-80 / I-90 WB)	5-8
Vermillion Valley (MP 139.5 I-80 / I-90 EB)	5-9
Middle Ridge (MP 139.5 I-80 / I-90 WB)	5-10
Towpath (MP 170.1 I-80 EB)	5-11
Great Lakes (MP 170.1 I-80 WB)	5-12
Brady's Leap (MP 197.0 I-80 EB)	5-13
Portage (MP 197.0 I-80 WB)	5-14
Glacier Hills (MP 237.2 I-76 EB)	5-15
Mahoning Valley (MP 237.2 I-76 WB)	5-16

Closure Notes

- Close exit ramp to Service Plaza
- Contact Indiana Traffic Management Center.
    - Ask them to place a message on a PCMB in Indiana notifying motorists of the Tiffin River Service Plaza closure.

PCMB Location / Message

The Communications Center will place the following message on a mainline PCMB prior to the I-80/I-90 Eastbound exit ramp to Tiffin River Service Plaza (20.8)

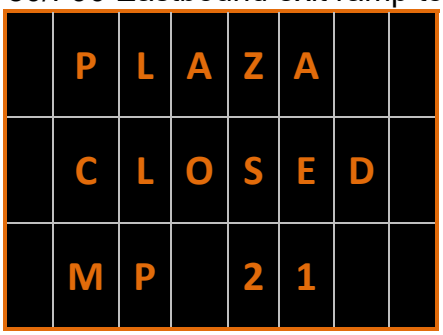

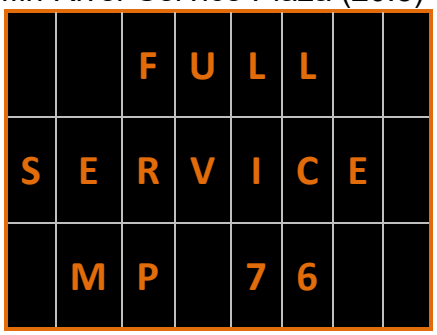

Suggested Indiana Toll Road PCMB message

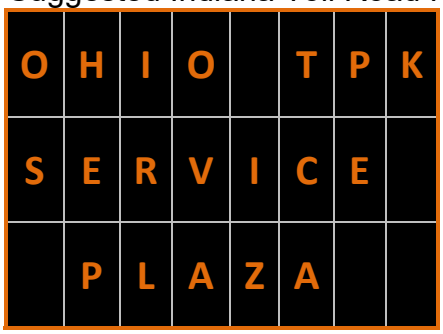

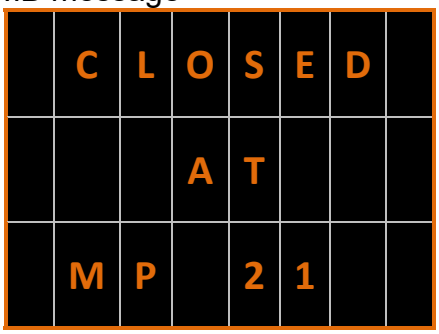

Emergency Closure Notification List

Jurisdiction	Notes
Indiana TMC	

Refer to Appendix B for contact information

Closure Notes

- Close exit ramp to Service Plaza
- Contact Indiana Traffic Management Center.
    - Inquire if the Indiana Toll Road Howe Service Plaza has full service.

PCMB Location / Message

The Communications Center will place the following message on a mainline PCMB prior to the I-80/I-90 Westbound exit ramp to Indian Meadow Service Plaza (20.8)

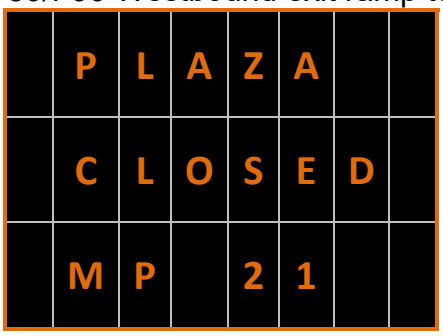

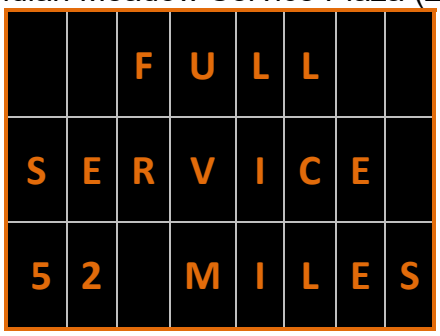

The Communications Center will place the following message on a mainline PCMB prior to the I-80/I-90 Westbound exit ramp to Blue Heron Service Plaza (76.9)

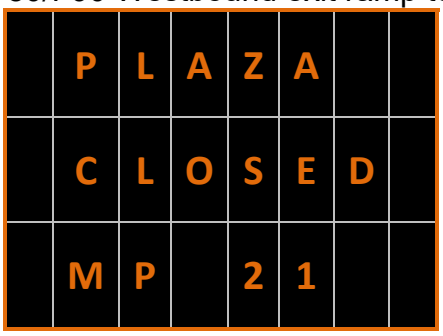

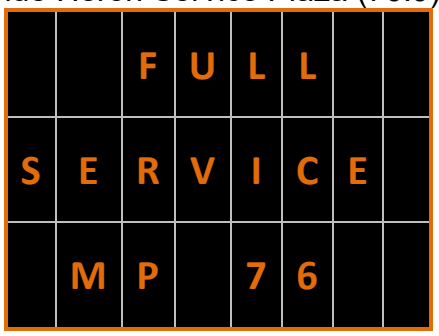

Emergency Closure Notification List

Jurisdiction	Notes
Indiana TMC	

Refer to Appendix B for contact information

Closure Notes

- Close exit ramp to Service Plaza

PCMB Location / Message

The Communications Center will place the following message on a mainline PCMB prior to the I-80/I-90 Eastbound exit ramp to Wyandot Service Plaza. (76.9)

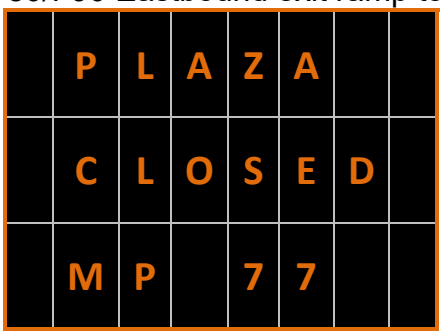

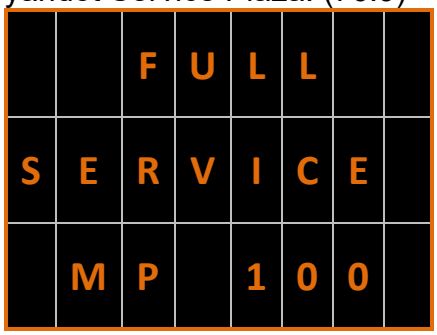

The Communications Center will place the following message on a mainline PCMB prior to the I-80/I-90 Eastbound exit ramp to Tiffin River Service Plaza (20.8)

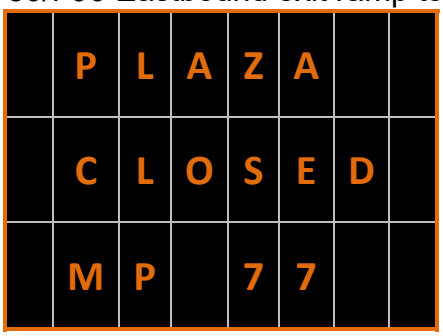

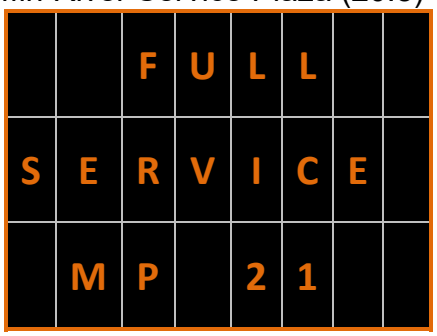

Emergency Closure Notification List

Jurisdiction	Notes

Closure Notes

- Close exit ramp to Service Plaza

PCMB Location / Message

The Communications Center will place the following message on a mainline PCMB prior to the I-80/I-90 Westbound exit ramp to Blue Heron Service Plaza. (76.9)

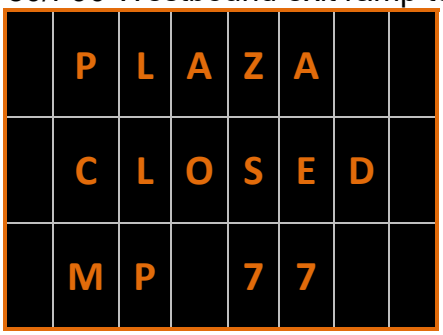

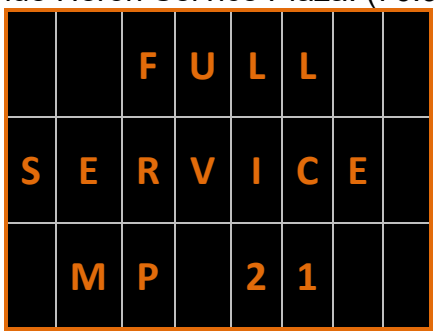

The Communications Center will place the following message on a mainline PCMB prior to the I-80/I-90 Westbound exit ramp to Erie Islands Service Plaza (100.0)

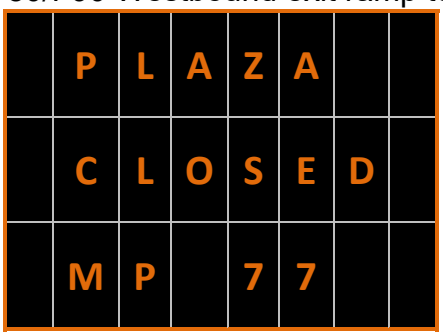

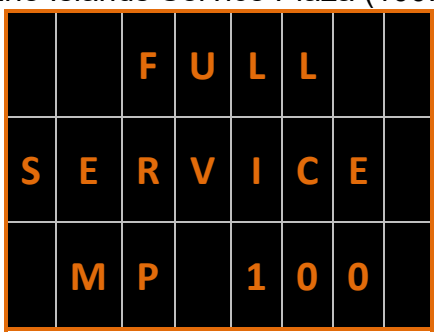

Emergency Closure Notification List

Jurisdiction	Notes

Closure Notes

- Close exit ramp to Service Plaza

PCMB Location / Message

The Communications Center will place the following message on a mainline PCMB prior to the I-80/I-90 Eastbound exit ramp to Commodore Perry Service Plaza. (100.0)

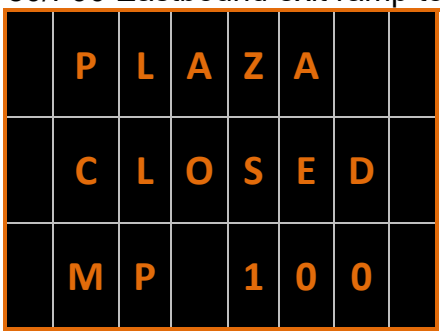

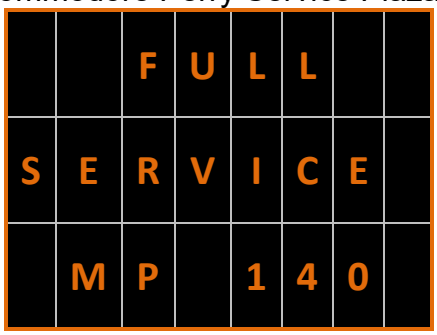

The Communications Center will place the following message on a mainline PCMB prior to the I-80/I-90 Eastbound exit ramp to Wyandot Service Plaza (76.9)

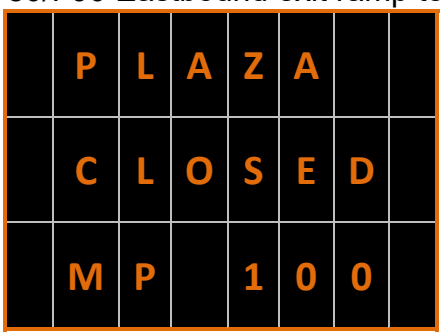

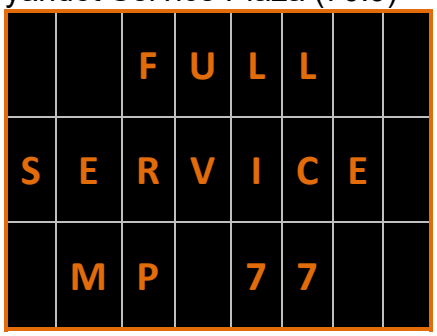

Emergency Closure Notification List

Jurisdiction	Notes

Closure Notes

- Close exit ramp to Service Plaza

PCMB Location / Message

The Communications Center will place the following message on a mainline PCMB prior to the I-80/I-90 Westbound exit ramp to Erie Islands Service Plaza. (100.0)

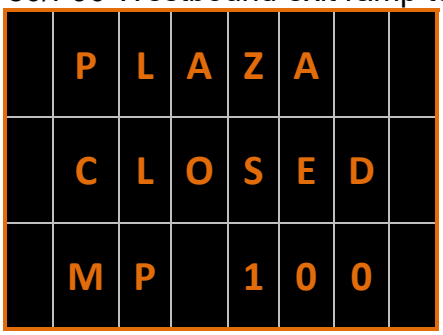

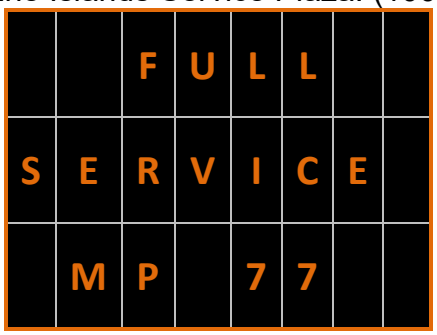

The Communications Center will place the following message on a mainline PCMB prior to the I-80/I-90 Westbound exit ramp to Middle Ridge Service Plaza (139.5)

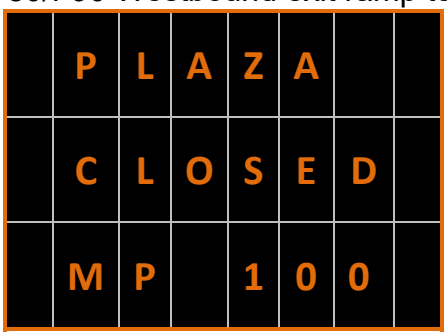

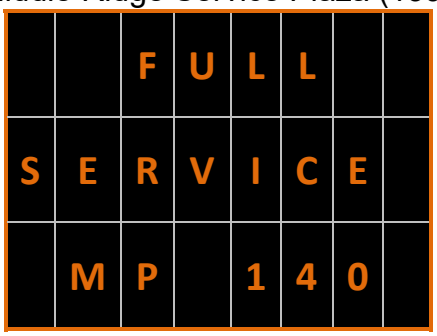

Emergency Closure Notification List

Jurisdiction	Notes

Closure Notes

- Close exit ramp to Service Plaza

PCMB Location / Message

The Communications Center will place the following message on a mainline PCMB prior to the I-80/I-90 Eastbound exit ramp to Vermillion Valley Service Plaza. (139.5)

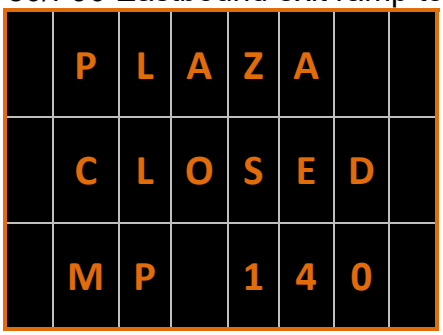

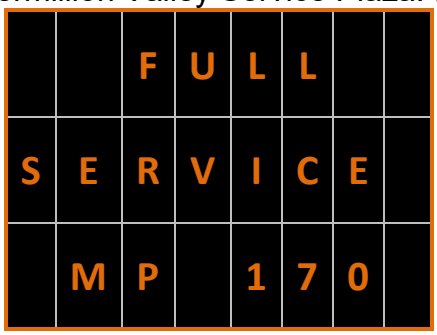

The Communications Center will place the following message on a mainline PCMB prior to the I-80/I-90 Eastbound exit ramp to Commodore Perry Service Plaza (100.0)

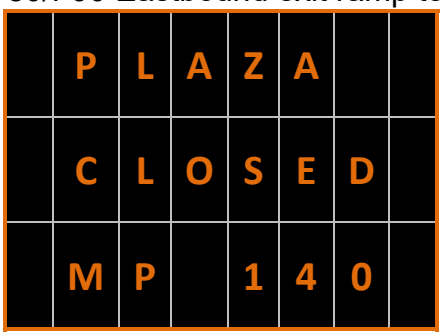

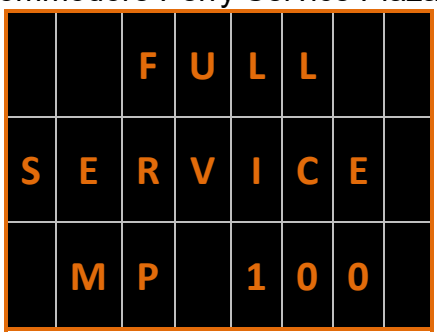

Emergency Closure Notification List

Jurisdiction	Notes

Closure Notes

- Close exit ramp to Service Plaza

PCMB Location / Message

The Communications Center will place the following message on a mainline PCMB prior to the I-80/I-90 Westbound exit ramp to Middle Ridge Service Plaza. (139.5)

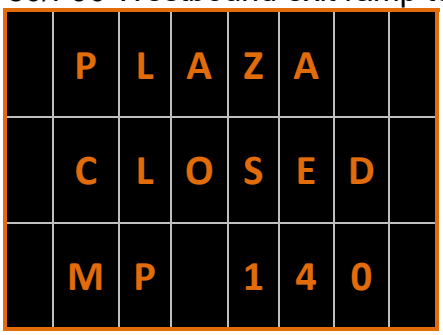

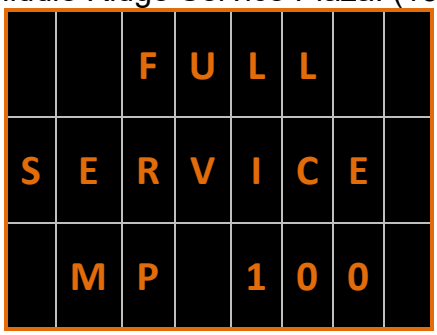

The Communications Center will place the following message on a mainline PCMB prior to the I-80 Westbound exit ramp to Great Lakes Service Plaza (170.1)

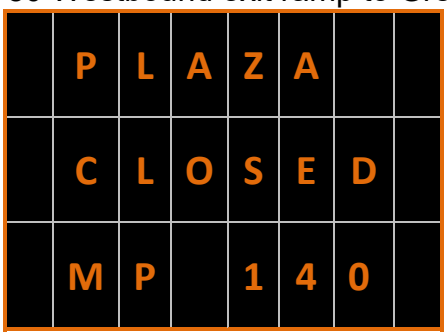

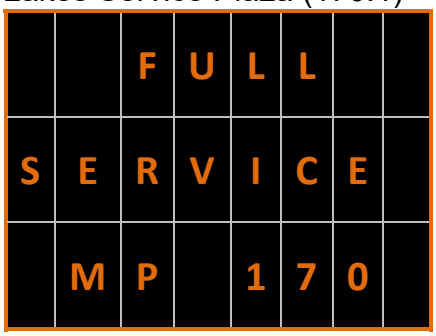

Emergency Closure Notification List

Jurisdiction	Notes

Closure Notes

- Close exit ramp to Service Plaza

PCMB Location / Message

The Communications Center will place the following message on a mainline PCMB prior to the I-80 Eastbound exit ramp to Towpath Service Plaza. (170.1)

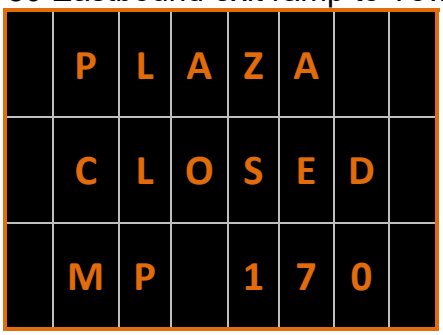

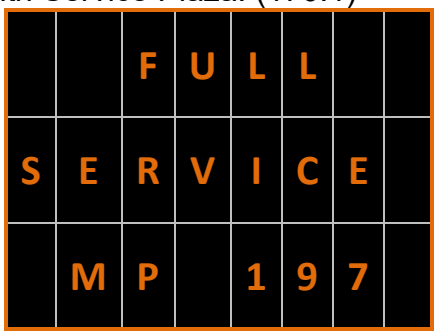

The Communications Center will place the following message on a mainline PCMB prior to the I-80/I-90 Eastbound exit ramp to Vermillion Valley Service Plaza (139.5)

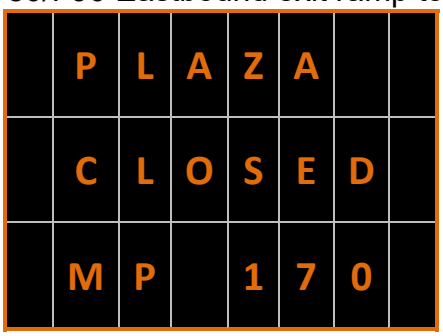

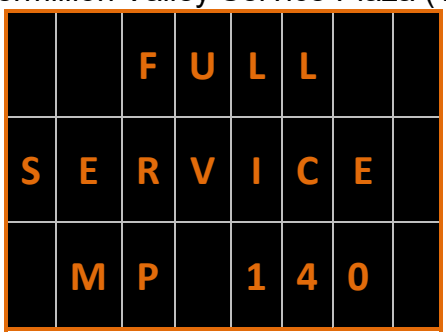

Emergency Closure Notification List

Jurisdiction	Notes

Closure Notes

- Close exit ramp to Service Plaza

PCMB Location / Message

The Communications Center will place the following message on a mainline PCMB prior to the I-80 Westbound exit ramp to Great Lakes Service Plaza. (170.1)

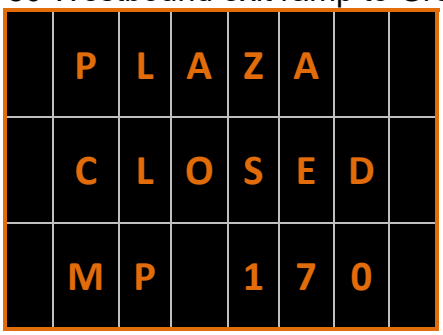

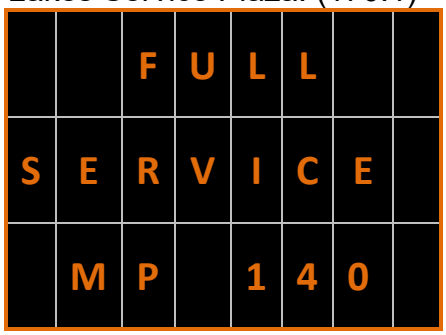

The Communications Center will place the following message on a mainline PCMB prior to the I-80 Westbound exit ramp to Portage Service Plaza (197.0)

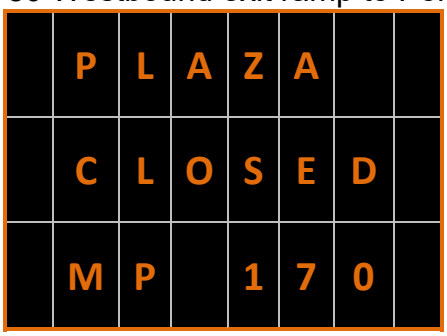

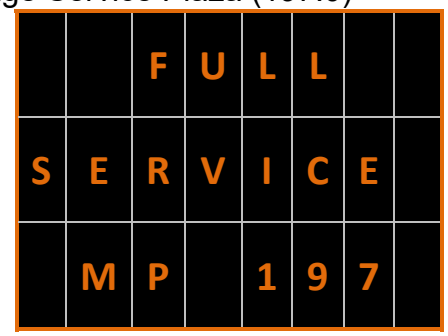

Emergency Closure Notification List

Jurisdiction	Notes

Closure Notes

- Close exit ramp to Service Plaza

PCMB Location / Message

The Communications Center will place the following message on a mainline PCMB prior to the I-80 Eastbound exit ramp to Brady's Leap Service Plaza. (197.0)

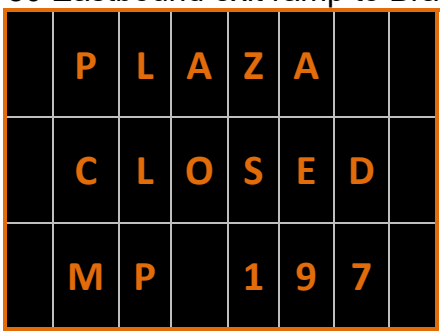

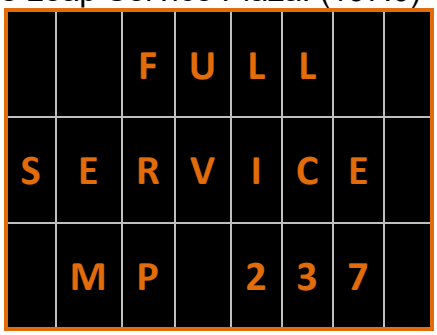

The Communications Center will place the following message on a mainline PCMB prior to the I-80/I-90 Eastbound exit ramp to Vermillion Valley Service Plaza (139.5)

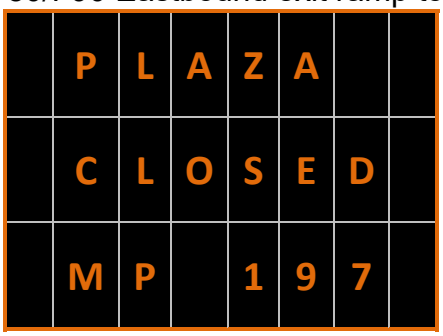

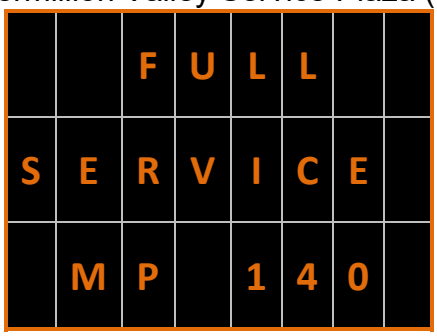

Emergency Closure Notification List

Jurisdiction	Notes

Closure Notes

- Close exit ramp to Service Plaza

PCMB Location / Message

The Communications Center will place the following message on a mainline PCMB prior to the I-80 Westbound exit ramp to Portage Service Plaza. (197.0)

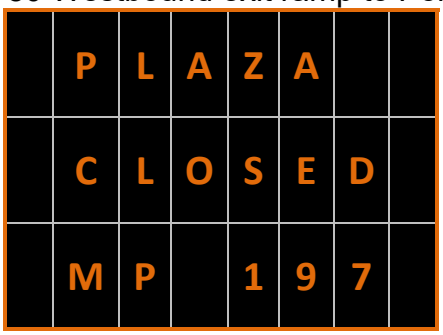

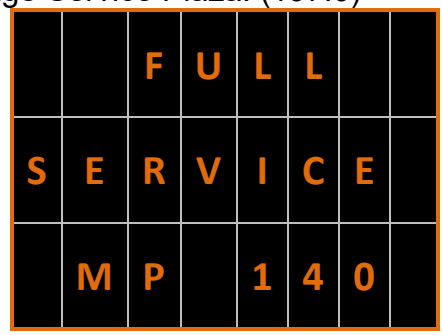

The Communications Center will place the following message on a mainline PCMB prior to the I-76 Westbound exit ramp to Mahoning Valley Service Plaza (237.2)

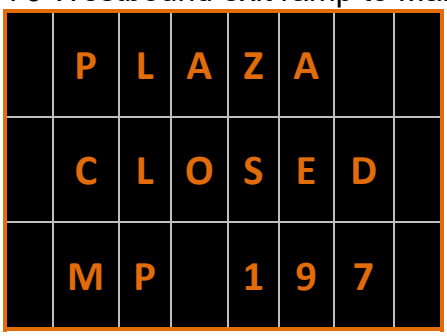

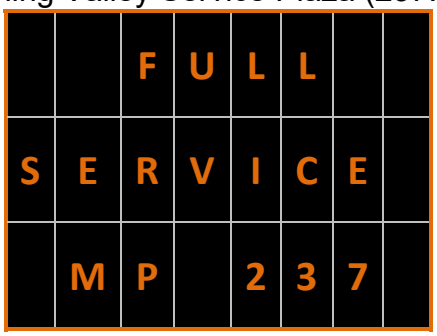

Emergency Closure Notification List

Jurisdiction	Notes

Closure Notes

- Close exit ramp to Service Plaza
- Contact Penna Turnpike Traffic Management Center.
    - Inquire if the Penna Turnpike Oakmont Plum Service Plaza (49.3) has full service.

PCMB Location / Message

The Communications Center will place the following message on a mainline PCMB prior to the I-76 Eastbound exit ramp to Glacier Hills Service Plaza. (237.2)

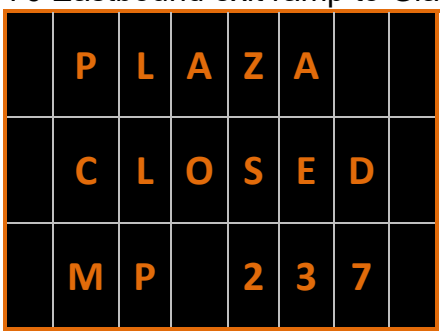

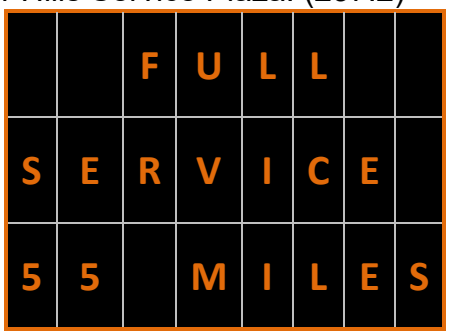

The Communications Center will place the following message on a mainline PCMB prior to the I-80 Eastbound exit ramp to Brady's Leap Service Plaza (197.0)

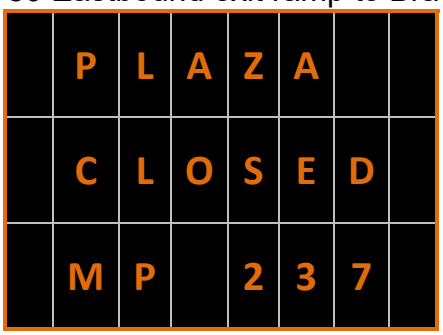

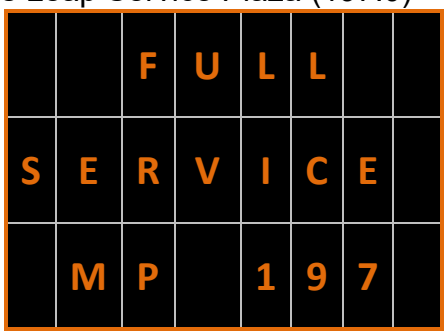

Emergency Closure Notification List

Jurisdiction	Notes
PennaTP TMC	

Refer to Appendix B for contact information

Closure Notes

- Close exit ramp to Service Plaza
- Contact Penna Turnpike Management Center.
    - Ask them to place a message on a PCMB in Pennsylvania notifying motorists of the Mahoning Valley Service Plaza closure.

PCMB Location / Message

The Communications Center will place the following message on a mainline PCMB prior to the I-76 Westbound exit ramp to Mahoning Valley Service Plaza. (237.2)

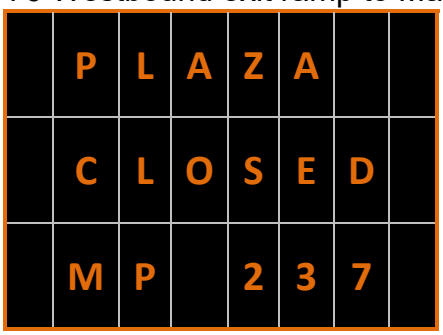

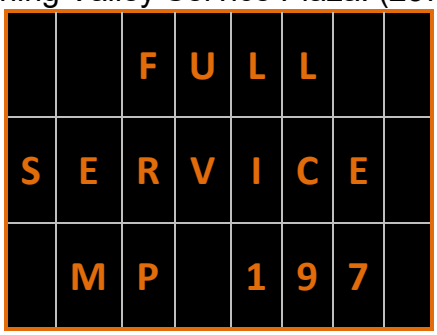

Suggested Penna Turnpike PCMB message

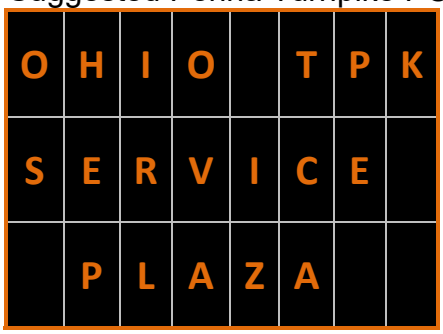

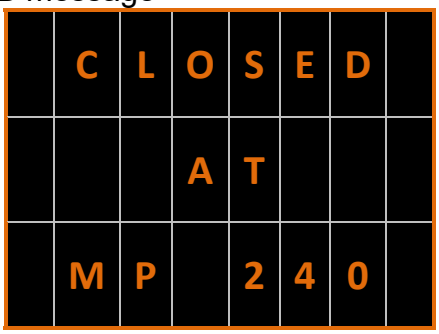

Emergency Closure Notification List

Jurisdiction	Notes
PennaTP TMC	

Refer to Appendix B for contact information

6. OTIC Toll Plaza Closure

Each OTIC Toll Plaza Closure includes the following:

1. Closure Notes
2. Emergency Closure Notification List
3. PCMB Location / Message

OTIC Toll Plaza Closed	Page
Toll Plaza 2 (milepost 2.7)	6-3
Toll Plaza 13 (milepost 13.5)	6-5
Toll Plaza 25 (milepost 25.5)	6-10
Toll Plaza 34 (milepost 34.9)	6-15
Toll Plaza 39 (milepost 39.8)	6-20
Toll Plaza 52 (milepost 52.6)	6-25
Toll Plaza 59 (milepost 59.5)	6-30
Toll Plaza 64 (milepost 64.9)	6-35
Toll Plaza 71 (milepost 71.7)	6-40
Toll Plaza 81 (milepost 81.8)	6-45
Toll Plaza 91 (milepost 91.6)	6-50
Toll Plaza 110 (milepost 110.2)	6-55
Toll Plaza 118 (milepost 118.5)	6-60
Toll Plaza 135 (milepost 135.9)	6-65
Toll Plaza 140 (milepost 140.6)	6-70
Toll Plaza 142 (milepost 142.8)	6-75
Toll Plaza 145 (milepost 145.5)	6-78
Toll Plaza 151 (milepost 151.8)	6-83
Toll Plaza 152 (milepost 152.2)	6-86
Toll Plaza 161 (milepost 161.8)	6-91
Toll Plaza 173 (milepost 173.2)	6-96
Toll Plaza 180 (milepost 180.3)	6-101
Toll Plaza 187 (milepost 187.2)	6-106
Toll Plaza 193 (milepost 193.9)	6-111
Toll Plaza 209 (milepost 209.2)	6-116
Toll Plaza 215 (milepost 215.0)	6-121
Toll Plaza 216 (milepost 216.4)	6-124
Toll Plaza 218 (milepost 218.7)	6-127
Toll Plaza 232 (milepost 232.9)	6-132
Toll Plaza 234 (milepost 234.1)	6-137
Toll Plaza 239 (milepost 239.1)	6-140

Incident Location

Toll Plaza **2** **(milepost 2.7)**

Closure Notes

Refer to Section 3 for Eastbound and Westbound Diversion instructions for Toll Plaza 2.

Incident Location

Toll Plaza **13** **(milepost 13.5)**

Closure Notes

- Close Ohio Turnpike (I-80/I-90) Toll Plaza 13 Eastbound exit ramp.
- Send exiting traffic to Toll Plaza 25.
    - o Motorists can follow Section 3 - Toll Plaza 25 to Toll Plaza 13 Westbound Diversion Route.

    <u>OR</u>

    - o If the Westbound exit ramp is open at Toll Plaza 13, OTIC personnel are available and the Toll Plaza 25 traffic is light enough then motorists can be directed Eastbound on the Turnpike to Toll Plaza 25, u-turned at Toll Plaza 25 and sent Westbound on the Turnpike back to Toll Plaza 13.
- If Toll Plaza 25 is unstaffed then consider staffing during diversion to reduce traffic queue / wait times.

Emergency Closure Notification List

Jurisdiction	Notes
Highway Patrol	OSHP Turnpike Operations

Refer to Appendix B for contact information

PCMB Location / Message

The Communications Center will implement the following message on the PCMB prior to SR 49 (milepost 2.2).

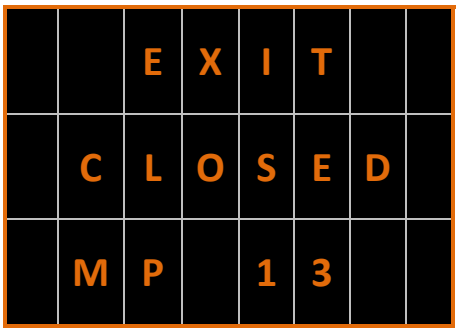

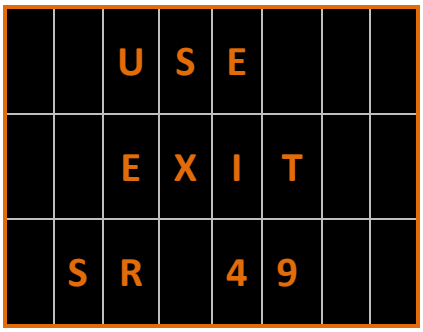

Closure Notes

- Close Ohio Turnpike (I-80/I-90) Toll Plaza 13 Eastbound entrance ramp.
- Motorists can
    - Follow Section 3 - Toll Plaza 13 to Toll Plaza 25 Eastbound Diversion Route.

    <u>OR</u>
    - If the Westbound exit ramp is open at SR 49 then motorists can travel Westbound on the Turnpike to SR 49 where they can exit and re-enter the Turnpike heading Eastbound.
- If Toll Plaza 25 is unstaffed then consider staffing during diversion to reduce traffic queue / wait times.

Emergency Closure Notification List

Jurisdiction	Notes
Highway Patrol	OSHP Turnpike Operations

Refer to Appendix B for contact information

PCMB Location / Message

Closure Notes

- Close Ohio Turnpike (I-80/I-90) Toll Plaza 13 Westbound exit ramp.
- Send exiting traffic to SR 49.
    - o Motorists can follow Section 3 - SR 49 / Toll Plaza 2 to Toll Plaza 13 Eastbound Diversion Route.

    <u>OR</u>

    - o If the Eastbound exit ramp is open at Toll Plaza 13, OTIC personnel are available and the SR 49 traffic is light enough then motorists can be directed Westbound on the Turnpike to SR 49, u-turned at SR 49 and sent Eastbound on the Turnpike back to Toll Plaza 13.
- If Toll Plaza 2 is unstaffed then consider staffing during diversion to reduce traffic queue / wait times.

Emergency Closure Notification List

Jurisdiction	Notes
Highway Patrol	OSHP Turnpike Operations

Refer to Appendix B for contact information

PCMB Location / Message

The Communications Center will implement the following message on the PCMB prior to Toll Plaza 25.

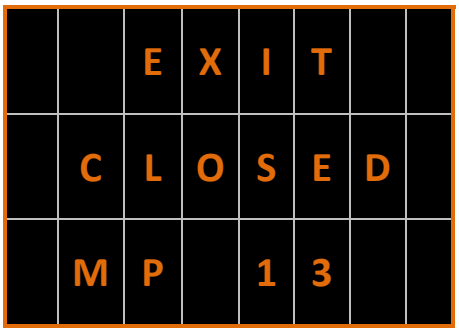

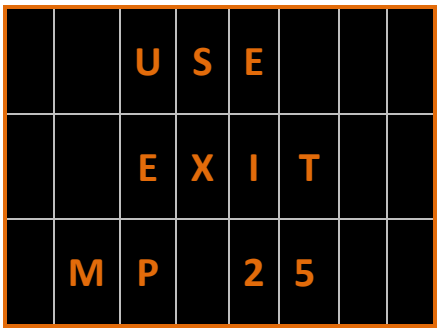

Closure Notes

- Close Ohio Turnpike (I-80/I-90) Toll Plaza 13 Westbound entrance ramp.
- Motorists can
    - Follow Section 3 - Toll Plaza 13 to SR 49 / Toll Plaza 2 Westbound Diversion Route.

    OR

    - If the Eastbound exit ramp is open at Toll Plaza 25, OTIC personnel are available and the Toll Plaza 25 traffic is light enough then motorists can be sent Eastbound to Toll Plaza 25 where they will be u-turned and sent Westbound on the Turnpike.

Emergency Closure Notification List

Jurisdiction	Notes
Highway Patrol	OSHP Turnpike Operations

Refer to Appendix B for contact information

PCMB Location / Message

Incident Location

Toll Plaza **25** **(milepost 25.5)**

Closure Notes

- Close Ohio Turnpike (I-80/I-90) Toll Plaza 25 Eastbound exit ramp.
- Send exiting traffic to Toll Plaza 34.
    - Motorists can follow Section 3 - Toll Plaza 34 to Toll Plaza 25 Westbound Diversion Route.

    OR

    - If the Westbound exit ramp is open at Toll Plaza 25, OTIC personnel are available and the Toll Plaza 34 traffic is light enough then motorists can be directed Eastbound on the Turnpike to Toll Plaza 34, u-turned at Toll Plaza 34 and sent Westbound on the Turnpike back to Toll Plaza 25.
- If Toll Plaza 34 is unstaffed then consider staffing during diversion to reduce traffic queue / wait times.

Emergency Closure Notification List

Jurisdiction	Notes
Highway Patrol	OSHP Turnpike Operations

Refer to Appendix B for contact information

PCMB Location / Message

The Communications Center will implement the following message on the PCMB prior to Toll Plaza 13.

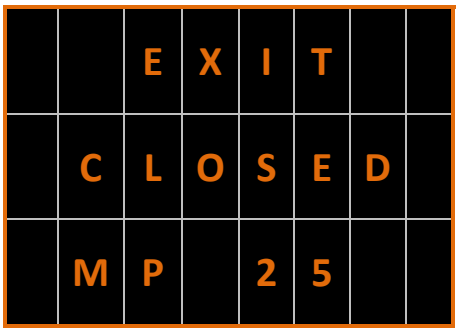

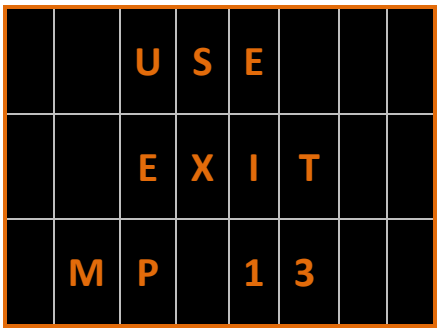

Closure Notes

- Close Ohio Turnpike (I-80/I-90) Toll Plaza 25 Eastbound entrance ramp.
- Motorists can
    - Follow Section 3 - Toll Plaza 25 to Toll Plaza 34 Eastbound Diversion Route.

    OR
    - If the Westbound entrance ramp is open at Toll Plaza 25, OTIC personnel are available and the Toll Plaza 13 traffic is light enough then motorists can be directed Westbound on the Turnpike to Toll Plaza 13, u-turned at Toll Plaza 13 and sent Eastbound on the Turnpike.
- If Toll Plaza 34 is unstaffed then consider staffing during diversion to reduce traffic queue / wait times.

Emergency Closure Notification List

Jurisdiction	Notes
Highway Patrol	OSHP Turnpike Operations

Refer to Appendix B for contact information

PCMB Location / Message

Closure Notes

- Close Ohio Turnpike (I-80/I-90) Toll Plaza 25 Westbound exit ramp.
- Send exiting traffic to Toll Plaza 13.
    - Motorists can follow Section 3 - Toll Plaza 13 to Toll Plaza 25 Eastbound Diversion Route.

    OR

    - If the Eastbound exit ramp is open at Toll Plaza 25, OTIC personnel are available and the Toll Plaza 13 traffic is light enough then motorists can be directed Westbound on the Turnpike to Toll Plaza 13, u-turned at Toll Plaza 13 and sent Eastbound on the Turnpike back to Toll Plaza 25.
- If Toll Plaza 13 is unstaffed then consider staffing during diversion to reduce traffic queue / wait times.

Emergency Closure Notification List

Jurisdiction	Notes
Highway Patrol	OSHP Turnpike Operations

Refer to Appendix B for contact information

PCMB Location / Message

The Communications Center will implement the following message on the PCMB prior to Toll Plaza 34.

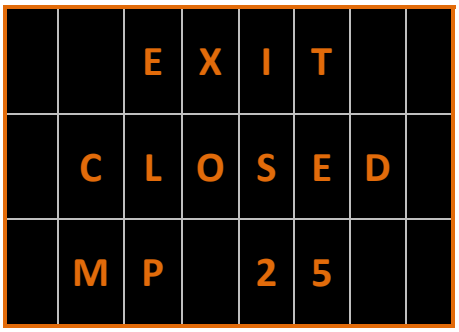

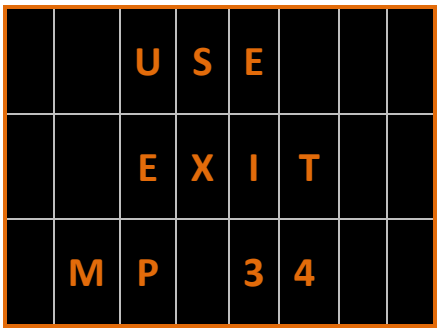

Closure Notes

- Close Ohio Turnpike (I-80/I-90) Toll Plaza 25 Westbound entrance ramp.
- Motorists can
    - Follow Section 3 - Toll Plaza 25 to Toll Plaza 13 Westbound Diversion Route.

    OR
    - If the Eastbound exit ramp is open at Toll Plaza 34, OTIC personnel are available and the Toll Plaza 34 traffic is light enough then motorists can be directed Eastbound to Toll Plaza 34, u-turned at Toll Plaza 34 and sent Westbound on the Turnpike.
- If Toll Plaza 13 is unstaffed then consider staffing during diversion to reduce traffic queue / wait times.

Emergency Closure Notification List

Jurisdiction	Notes
Highway Patrol	OSHP Turnpike Operations

Refer to Appendix B for contact information

PCMB Location / Message

Incident Location

Toll Plaza **34** **(milepost 34.9)**

Closure Notes

- Close Ohio Turnpike (I-80/I-90) Toll Plaza 34 Eastbound exit ramp.
- Send exiting traffic to Toll Plaza 39.
    - Motorists can follow Section 3 - Toll Plaza 39 to Toll Plaza 34 Westbound Diversion Route.

    OR

    - If the Westbound exit ramp is open at Toll Plaza 34, OTIC personnel are available and the Toll Plaza 39 traffic is light enough then motorists can be directed Eastbound on the Turnpike to Toll Plaza 39, u-turned at Toll Plaza 39 and sent Westbound on the Turnpike back to Toll Plaza 34.
- If Toll Plaza 39 is unstaffed then consider staffing during diversion to reduce traffic queue / wait times.

Emergency Closure Notification List

Jurisdiction	Notes
Highway Patrol	OSHP Turnpike Operations

Refer to Appendix B for contact information

PCMB Location / Message

The Communications Center will implement the following message on the PCMB prior to Toll Plaza 25.

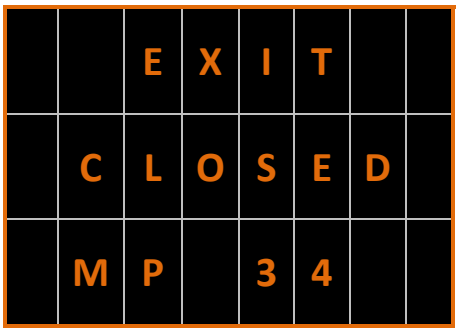

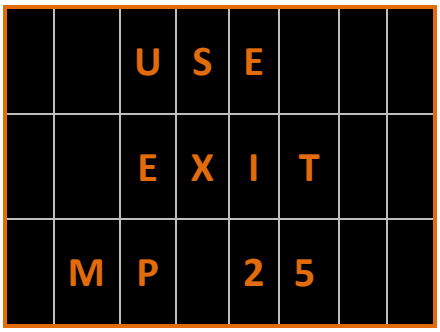

Closure Notes

- Close Ohio Turnpike (I-80/I-90) Toll Plaza 34 Eastbound entrance ramp.
- Motorists can
    - Follow Section 3 - Toll Plaza 34 to Toll Plaza 39 Eastbound Diversion Route.

    OR
    - If the Westbound entrance ramp is open at Toll Plaza 34, OTIC personnel are available and the Toll Plaza 25 traffic is light enough then motorists can be directed Westbound on the Turnpike to Toll Plaza 25, u-turned at Toll Plaza 25 and sent Eastbound on the Turnpike.
- If Toll Plaza 39 is unstaffed then consider staffing during diversion to reduce traffic queue / wait times.

Emergency Closure Notification List

Jurisdiction	Notes
Highway Patrol	OSHP Turnpike Operations

Refer to Appendix B for contact information

PCMB Location / Message

Closure Notes

- Close Ohio Turnpike (I-80/I-90) Toll Plaza 34 Westbound exit ramp.
- Send exiting traffic to Toll Plaza 25.
    - Motorists can follow Section 3 - Toll Plaza 25 to Toll Plaza 34 Eastbound Diversion Route.

    OR

    - If the Eastbound exit ramp is open at Toll Plaza 34, OTIC personnel are available and the Toll Plaza 25 traffic is light enough then motorists can be directed Westbound on the Turnpike to Toll Plaza 25, u-turned at Toll Plaza 25 and sent Eastbound on the Turnpike back to Toll Plaza 34.
- If Toll Plaza 25 is unstaffed then consider staffing during diversion to reduce traffic queue / wait times.

Emergency Closure Notification List

Jurisdiction	Notes
Highway Patrol	OSHP Turnpike Operations

Refer to Appendix B for contact information

PCMB Location / Message

The Communications Center will implement the following message on the PCMB prior to Toll Plaza 39.

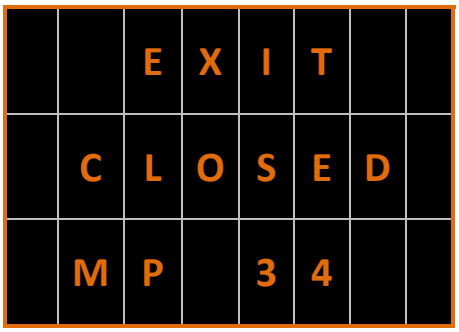

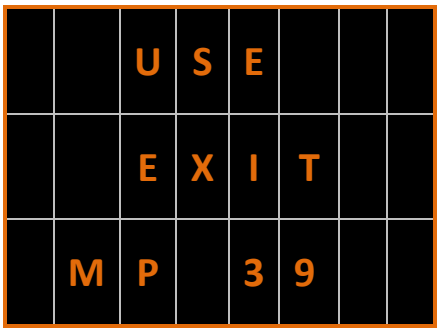

Closure Notes

- Close Ohio Turnpike (I-80/I-90) Toll Plaza 34 Westbound entrance ramp.
- Motorists can
    - Follow Section 3 - Toll Plaza 34 to Toll Plaza 25 Westbound Diversion Route.

    OR

    - If the Eastbound exit ramp is open at Toll Plaza 39, OTIC personnel are available and the Toll Plaza 39 traffic is light enough then motorists can be directed Eastbound to Toll Plaza 39, u-turned at Toll Plaza 39 and sent Westbound on the Turnpike.
- If Toll Plaza 25 is unstaffed then consider staffing during diversion to reduce traffic queue / wait times.

Emergency Closure Notification List

Jurisdiction	Notes
Highway Patrol	OSHP Turnpike Operations

Refer to Appendix B for contact information

PCMB Location / Message

Incident Location

Toll Plaza **39** **(milepost 39.8)**

Closure Notes

- Close Ohio Turnpike (I-80/I-90) Toll Plaza 39 Eastbound exit ramp.
- Send exiting traffic to Toll Plaza 52.
    - o Motorists can follow Section 3 - Toll Plaza 52 to Toll Plaza 39 Westbound Diversion Route.

    <u>OR</u>

    - o If the Westbound exit ramp is open at Toll Plaza 39, OTIC personnel are available and the Toll Plaza 52 traffic is light enough then motorists can be directed Eastbound on the Turnpike to Toll Plaza 52, u-turned at Toll Plaza 52 and sent Westbound on the Turnpike back to Toll Plaza 39.
- If Toll Plaza 52 is unstaffed then consider staffing during diversion to reduce traffic queue / wait times.

Emergency Closure Notification List

Jurisdiction	Notes
Highway Patrol	OSHP Turnpike Operations

Refer to Appendix B for contact information

PCMB Location / Message

The Communications Center will implement the following message on the PCMB prior to Toll Plaza 34.

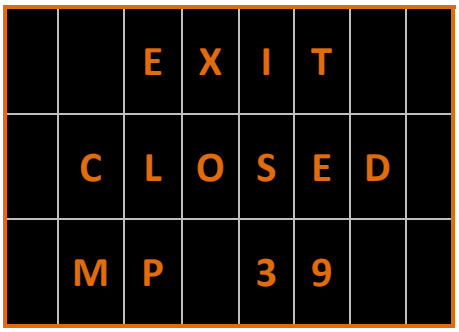

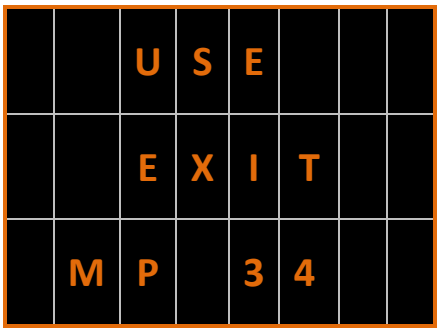

Closure Notes

- Close Ohio Turnpike (I-80/I-90) Toll Plaza 39 Eastbound entrance ramp.
- Motorists can
    - Follow Section 3 - Toll Plaza 39 to Toll Plaza 52 Eastbound Diversion Route.

    OR
    - If the Westbound entrance ramp is open at Toll Plaza 39, OTIC personnel are available and the Toll Plaza 34 traffic is light enough then motorists can be directed Westbound on the Turnpike to Toll Plaza 34, u-turned at Toll Plaza 34 and sent Eastbound on the Turnpike.
- If Toll Plaza 52 is unstaffed then consider staffing during diversion to reduce traffic queue / wait times.

Emergency Closure Notification List

Jurisdiction	Notes
Highway Patrol	OSHP Turnpike Operations

Refer to Appendix B for contact information

PCMB Location / Message

Closure Notes

- Close Ohio Turnpike (I-80/I-90) Toll Plaza 39 Westbound exit ramp.
- Send exiting traffic to Toll Plaza 34.
    - Motorists can follow Section 3 - Toll Plaza 34 to Toll Plaza 39 Eastbound Diversion Route.

    OR

    - If the Eastbound exit ramp is open at Toll Plaza 39, OTIC personnel are available and the Toll Plaza 34 traffic is light enough then motorists can be directed Westbound on the Turnpike to Toll Plaza 34, u-turned at Toll Plaza 34 and sent Eastbound on the Turnpike back to Toll Plaza 39.
- If Toll Plaza 34 is unstaffed then consider staffing during diversion to reduce traffic queue / wait times.

Emergency Closure Notification List

Jurisdiction	Notes
Highway Patrol	OSHP Turnpike Operations

Refer to Appendix B for contact information

PCMB Location / Message

The Communications Center will implement the following message on the PCMB prior to Toll Plaza 52.

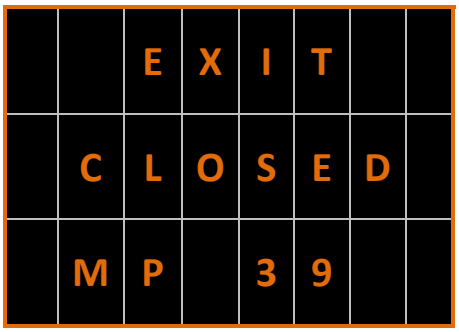

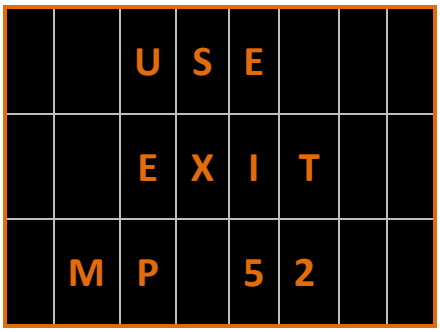

Closure Notes

- Close Ohio Turnpike (I-80/I-90) Toll Plaza 39 Westbound entrance ramp.
- Motorists can
    - Follow Section 3 - Toll Plaza 39 to Toll Plaza 34 Westbound Diversion Route.

    OR

    - If the Eastbound exit ramp is open at Toll Plaza 52, OTIC personnel are available and the Toll Plaza 52 traffic is light enough then motorists can be directed Eastbound to Toll Plaza 52, u-turned at Toll Plaza 52 and sent Westbound on the Turnpike.
- If Toll Plaza 34 is unstaffed then consider staffing during diversion to reduce traffic queue / wait times.

Emergency Closure Notification List

Jurisdiction	Notes
Highway Patrol	OSHP Turnpike Operations

Refer to Appendix B for contact information

PCMB Location / Message

Incident Location

Toll Plaza **52** **(milepost 52.6)**

Closure Notes

- Close Ohio Turnpike (I-80/I-90) Toll Plaza 52 Eastbound exit ramp.
- Send exiting traffic to Toll Plaza 59.
    - o Motorists can follow Section 3 - Toll Plaza 59 to Toll Plaza 52 Westbound Diversion Route.

    <u>OR</u>

    - o If the Westbound exit ramp is open at Toll Plaza 52, OTIC personnel are available and the Toll Plaza 59 traffic is light enough then motorists can be directed Eastbound on the Turnpike to Toll Plaza 59, u-turned at Toll Plaza 59 and sent Westbound on the Turnpike back to Toll Plaza 52.
- If Toll Plaza 59 is unstaffed then consider staffing during diversion to reduce traffic queue / wait times.

Emergency Closure Notification List

Jurisdiction	Notes
Highway Patrol	OSHP Turnpike Operations

Refer to Appendix B for contact information

PCMB Location / Message

The Communications Center will implement the following message on the PCMB prior to Toll Plaza 39.

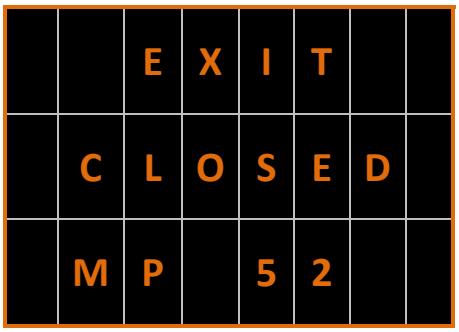

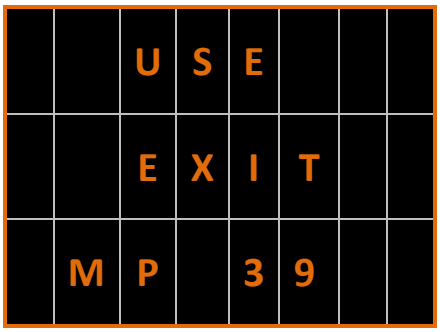

Closure Notes

- Close Ohio Turnpike (I-80/I-90) Toll Plaza 52 Eastbound entrance ramp.
- Motorists can
    - Follow Section 3 - Toll Plaza 52 to Toll Plaza 59 Eastbound Diversion Route.

    OR
    - If the Westbound entrance ramp is open at Toll Plaza 52, OTIC personnel are available and the Toll Plaza 39 traffic is light enough then motorists can be directed Westbound on the Turnpike to Toll Plaza 39, u-turned at Toll Plaza 39 and sent Eastbound on the Turnpike.
- If Toll Plaza 59 is unstaffed then consider staffing during diversion to reduce traffic queue / wait times.

Emergency Closure Notification List

Jurisdiction	Notes
Highway Patrol	OSHP Turnpike Operations

Refer to Appendix B for contact information

PCMB Location / Message

Closure Notes

- Close Ohio Turnpike (I-80/I-90) Toll Plaza 52 Westbound exit ramp.
- Send exiting traffic to Toll Plaza 39.
    - Motorists can follow Section 3 - Toll Plaza 39 to Toll Plaza 52 Eastbound Diversion Route.

    OR

    - If the Eastbound exit ramp is open at Toll Plaza 52, OTIC personnel are available and the Toll Plaza 39 traffic is light enough then motorists can be directed Westbound on the Turnpike to Toll Plaza 39, u-turned at Toll Plaza 39 and sent Eastbound on the Turnpike back to Toll Plaza 52.
- If Toll Plaza 39 is unstaffed then consider staffing during diversion to reduce traffic queue / wait times.

Emergency Closure Notification List

Jurisdiction	Notes
Highway Patrol	OSHP Turnpike Operations

Refer to Appendix B for contact information

PCMB Location / Message

The Communications Center will implement the following message on the PCMB prior to Toll Plaza 59.

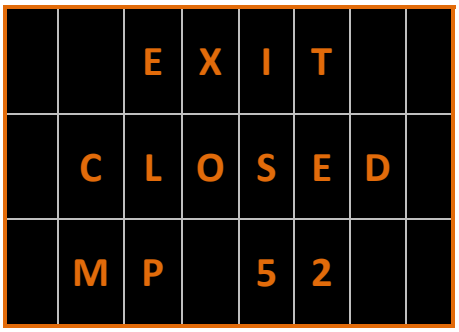

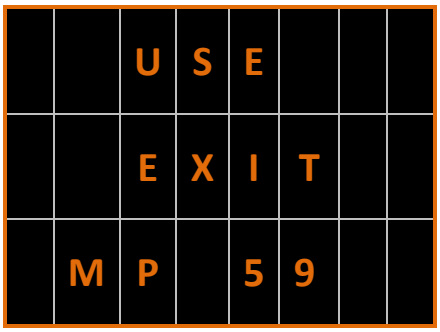

Closure Notes

- Close Ohio Turnpike (I-80/I-90) Toll Plaza 52 Westbound entrance ramp.
- Motorists can
    - Follow Section 3 - Toll Plaza 52 to Toll Plaza 39 Westbound Diversion Route.

    OR

    - If the Eastbound exit ramp is open at Toll Plaza 59, OTIC personnel are available and the Toll Plaza 59 traffic is light enough then motorists can be directed Eastbound to Toll Plaza 59, u-turned at Toll Plaza 59 and sent Westbound on the Turnpike.
- If Toll Plaza 39 is unstaffed then consider staffing during diversion to reduce traffic queue / wait times.

Emergency Closure Notification List

Jurisdiction	Notes
Highway Patrol	OSHP Turnpike Operations

Refer to Appendix B for contact information

PCMB Location / Message

Incident Location

Toll Plaza **59** **(milepost 59.5)**

Closure Notes

- Close Ohio Turnpike (I-80/I-90) Toll Plaza 59 Eastbound exit ramp.
- Send exiting traffic to Toll Plaza 64.
    - o Motorists can follow Section 3 - Toll Plaza 64 to Toll Plaza 59 Westbound Diversion Route.

    OR

    - o If the Westbound exit ramp is open at Toll Plaza 59, OTIC personnel are available and the Toll Plaza 64 traffic is light enough then motorists can be directed Eastbound on the Turnpike to Toll Plaza 64, u-turned at Toll Plaza 64 and sent Westbound on the Turnpike back to Toll Plaza 59.
- If Toll Plaza 64 is unstaffed then consider staffing during diversion to reduce traffic queue / wait times.

Emergency Closure Notification List

Jurisdiction	Notes
Highway Patrol	OSHP Turnpike Operations

Refer to Appendix B for contact information

PCMB Location / Message

The Communications Center will implement the following message on the PCMB prior to Toll Plaza 52.

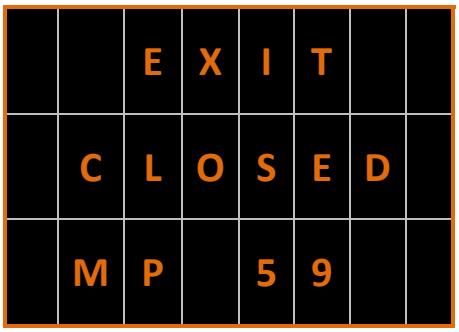

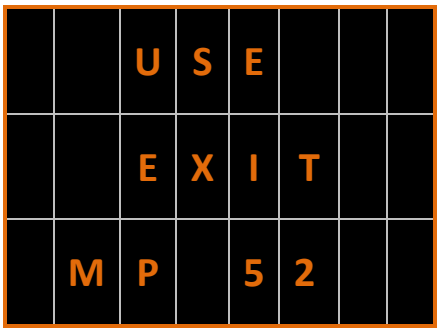

Closure Notes

- Close Ohio Turnpike (I-80/I-90) Toll Plaza 59 Eastbound entrance ramp.
- Motorists can
    - Follow Section 3 - Toll Plaza 59 to Toll Plaza 64 Eastbound Diversion Route.

    OR
    - If the Westbound entrance ramp is open at Toll Plaza 59, OTIC personnel are available and the Toll Plaza 52 traffic is light enough then motorists can be directed Westbound on the Turnpike to Toll Plaza 52, u-turned at Toll Plaza 52 and sent Eastbound on the Turnpike.
- If Toll Plaza 64 is unstaffed then consider staffing during diversion to reduce traffic queue / wait times.

Emergency Closure Notification List

Jurisdiction	Notes
Highway Patrol	OSHP Turnpike Operations

Refer to Appendix B for contact information

PCMB Location / Message

Closure Notes

- Close Ohio Turnpike (I-80/I-90) Toll Plaza 59 Westbound exit ramp.
- Send exiting traffic to Toll Plaza 52.
    - Motorists can follow Section 3 - Toll Plaza 52 to Toll Plaza 59 Eastbound Diversion Route.

    OR

    - If the Eastbound exit ramp is open at Toll Plaza 59, OTIC personnel are available and the Toll Plaza 52 traffic is light enough then motorists can be directed Westbound on the Turnpike to Toll Plaza 52, u-turned at Toll Plaza 52 and sent Eastbound on the Turnpike back to Toll Plaza 59.
- If Toll Plaza 52 is unstaffed then consider staffing during diversion to reduce traffic queue / wait times.

Emergency Closure Notification List

Jurisdiction	Notes
Highway Patrol	OSHP Turnpike Operations

Refer to Appendix B for contact information

PCMB Location / Message

The Communications Center will implement the following message on the PCMB prior to Toll Plaza 64.

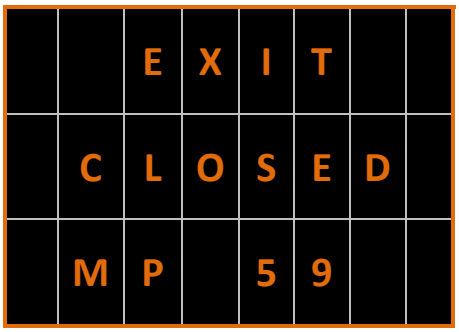

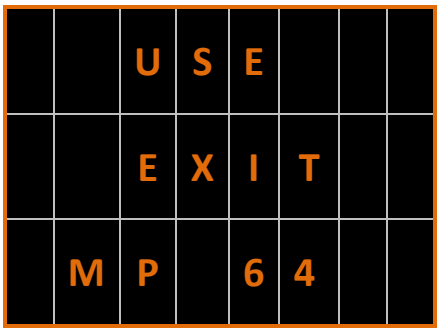

Closure Notes

- Close Ohio Turnpike (I-80/I-90) Toll Plaza 59 Westbound entrance ramp.
- Motorists can
    - Follow Section 3 - Toll Plaza 59 to Toll Plaza 52 Westbound Diversion Route.

    OR
    - If the Eastbound exit ramp is open at Toll Plaza 64, OTIC personnel are available and the Toll Plaza 64 traffic is light enough then motorists can be directed Eastbound to Toll Plaza 64, u-turned at Toll Plaza 64 and sent Westbound on the Turnpike.
- If Toll Plaza 52 is unstaffed then consider staffing during diversion to reduce traffic queue / wait times.

Emergency Closure Notification List

Jurisdiction	Notes
Highway Patrol	OSHP Turnpike Operations

Refer to Appendix B for contact information

PCMB Location / Message

Incident Location

Toll Plaza **64** **(milepost 64.9)**

Closure Notes

- Close Ohio Turnpike (I-80/I-90) Toll Plaza 64 Eastbound exit ramp.
- Send exiting traffic to Toll Plaza 71.
    - o Motorists can follow Section 3 - Toll Plaza 71 to Toll Plaza 64 Westbound Diversion Route.

    <u>OR</u>

    - o If the Westbound exit ramp is open at Toll Plaza 64, OTIC personnel are available and the Toll Plaza 71 traffic is light enough then motorists can be directed Eastbound on the Turnpike to Toll Plaza 71, u-turned at Toll Plaza 71 and sent Westbound on the Turnpike back to Toll Plaza 64.
- If Toll Plaza 71 is unstaffed then consider staffing during diversion to reduce traffic queue / wait times.

Emergency Closure Notification List

Jurisdiction	Notes
Highway Patrol	OSHP Turnpike Operations

Refer to Appendix B for contact information

PCMB Location / Message

The Communications Center will implement the following message on the PCMB prior to Toll Plaza 59.

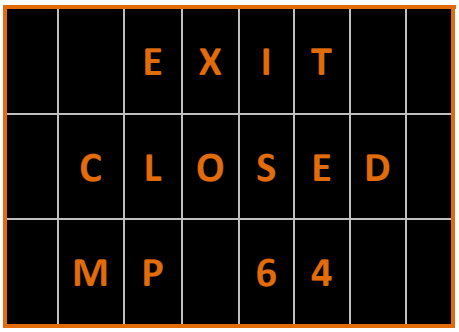

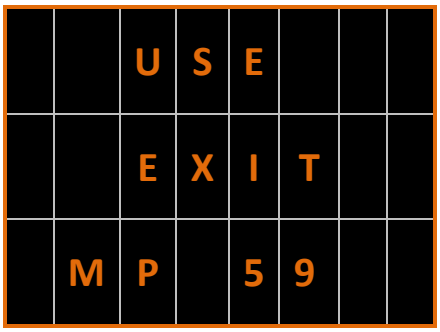

Closure Notes

- Close Ohio Turnpike (I-80/I-90) Toll Plaza 64 Eastbound entrance ramp.
- Motorists can
    - Follow Section 3 - Toll Plaza 64 to Toll Plaza 71 Eastbound Diversion Route.

    OR
    - If the Westbound entrance ramp is open at Toll Plaza 64, OTIC personnel are available and the Toll Plaza 59 traffic is light enough then motorists can be directed Westbound on the Turnpike to Toll Plaza 59, u-turned at Toll Plaza 59 and sent Eastbound on the Turnpike.
- If Toll Plaza 71 is unstaffed then consider staffing during diversion to reduce traffic queue / wait times.

Emergency Closure Notification List

Jurisdiction	Notes
Highway Patrol	OSHP Turnpike Operations

Refer to Appendix B for contact information

PCMB Location / Message

Closure Notes

- Close Ohio Turnpike (I-80/I-90) Toll Plaza 64 Westbound exit ramp.
- Send exiting traffic to Toll Plaza 59.
    - Motorists can follow Section 3 - Toll Plaza 59 to Toll Plaza 64 Eastbound Diversion Route.

    OR

    - If the Eastbound exit ramp is open at Toll Plaza 64, OTIC personnel are available and the Toll Plaza 59 traffic is light enough then motorists can be directed Westbound on the Turnpike to Toll Plaza 59, u-turned at Toll Plaza 59 and sent Eastbound on the Turnpike back to Toll Plaza 64.
- If Toll Plaza 59 is unstaffed then consider staffing during diversion to reduce traffic queue / wait times.

Emergency Closure Notification List

Jurisdiction	Notes
Highway Patrol	OSHP Turnpike Operations

Refer to Appendix B for contact information

PCMB Location / Message

The Communications Center will implement the following message on the PCMB prior to Toll Plaza 71.

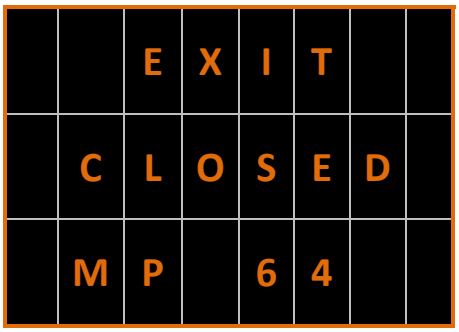

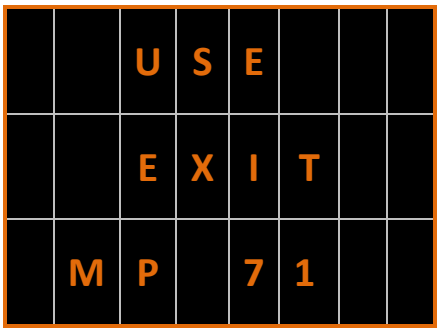

Closure Notes

- Close Ohio Turnpike (I-80/I-90) Toll Plaza 64 Westbound entrance ramp.
- Motorists can
    - Follow Section 3 - Toll Plaza 64 to Toll Plaza 59 Westbound Diversion Route.

    OR
    - If the Eastbound exit ramp is open at Toll Plaza 71, OTIC personnel are available and the Toll Plaza 71 traffic is light enough then motorists can be directed Eastbound to Toll Plaza 71, u-turned at Toll Plaza 71 and sent Westbound on the Turnpike.
- If Toll Plaza 59 is unstaffed then consider staffing during diversion to reduce traffic queue / wait times.

Emergency Closure Notification List

Jurisdiction	Notes
Highway Patrol	OSHP Turnpike Operations

Refer to Appendix B for contact information

PCMB Location / Message

Incident Location

Toll Plaza **71** **(milepost 71.7)**

Closure Notes

- Close Ohio Turnpike (I-80/I-90) Toll Plaza 71 Eastbound exit ramp.
- Send exiting traffic to Toll Plaza 81.
    - Motorists can follow Section 3 - Toll Plaza 81 to Toll Plaza 71 Westbound Diversion Route.

    OR

    - If the Westbound exit ramp is open at Toll Plaza 71, OTIC personnel are available and the Toll Plaza 81 traffic is light enough then motorists can be directed Eastbound on the Turnpike to Toll Plaza 81, u-turned at Toll Plaza 81 and sent Westbound on the Turnpike back to Toll Plaza 71.
- If Toll Plaza 81 is unstaffed then consider staffing during diversion to reduce traffic queue / wait times.

Emergency Closure Notification List

Jurisdiction	Notes
Highway Patrol	OSHP Turnpike Operations

Refer to Appendix B for contact information

PCMB Location / Message

The Communications Center will implement the following message on the PCMB prior to Toll Plaza 64.

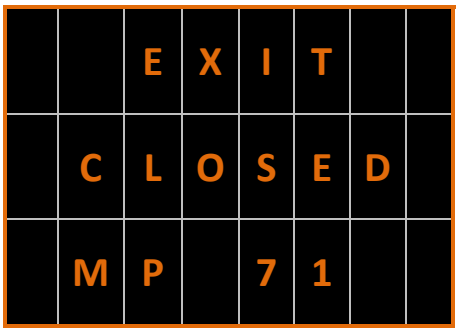

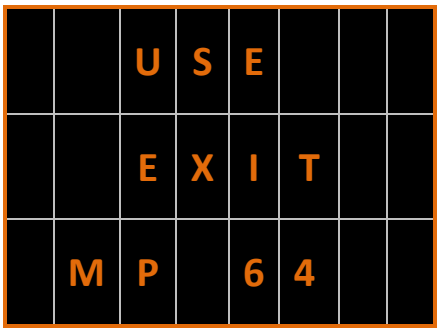

Closure Notes

- Close Ohio Turnpike (I-80/I-90) Toll Plaza 71 Eastbound entrance ramp.
- Motorists can
    - Follow Section 3 - Toll Plaza 71 to Toll Plaza 81 Eastbound Diversion Route.

    OR
    - If the Westbound entrance ramp is open at Toll Plaza 71, OTIC personnel are available and the Toll Plaza 64 traffic is light enough then motorists can be directed Westbound on the Turnpike to Toll Plaza 64, u-turned at Toll Plaza 64 and sent Eastbound on the Turnpike.
- If Toll Plaza 81 is unstaffed then consider staffing during diversion to reduce traffic queue / wait times.

Emergency Closure Notification List

Jurisdiction	Notes
Highway Patrol	OSHP Turnpike Operations

Refer to Appendix B for contact information

PCMB Location / Message

Closure Notes

- Close Ohio Turnpike (I-80/I-90) Toll Plaza 71 Westbound exit ramp.
- Send exiting traffic to Toll Plaza 64.
    - Motorists can follow Section 3 - Toll Plaza 64 to Toll Plaza 71 Eastbound Diversion Route.

    <u>OR</u>

    - If the Eastbound exit ramp is open at Toll Plaza 71, OTIC personnel are available and the Toll Plaza 64 traffic is light enough then motorists can be directed Westbound on the Turnpike to Toll Plaza 64, u-turned at Toll Plaza 64 and sent Eastbound on the Turnpike back to Toll Plaza 71.
- If Toll Plaza 64 is unstaffed then consider staffing during diversion to reduce traffic queue / wait times.

Emergency Closure Notification List

Jurisdiction	Notes
Highway Patrol	OSHP Turnpike Operations

Refer to Appendix B for contact information

PCMB Location / Message

The Communications Center will implement the following message on the PCMB prior to Toll Plaza 81.

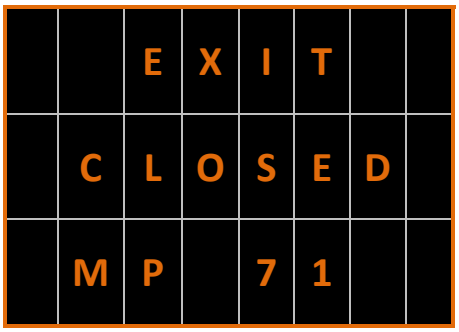

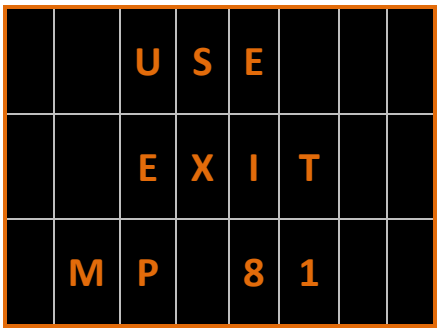

Closure Notes

- Close Ohio Turnpike (I-80/I-90) Toll Plaza 71 Westbound entrance ramp.
- Motorists can
    - Follow Section 3 - Toll Plaza 71 to Toll Plaza 64 Westbound Diversion Route.

    OR

    - If the Eastbound exit ramp is open at Toll Plaza 81, OTIC personnel are available and the Toll Plaza 81 traffic is light enough then motorists can be directed Eastbound to Toll Plaza 81, u-turned at Toll Plaza 81 and sent Westbound on the Turnpike.
- If Toll Plaza 64 is unstaffed then consider staffing during diversion to reduce traffic queue / wait times.

Emergency Closure Notification List

Jurisdiction	Notes
Highway Patrol	OSHP Turnpike Operations

Refer to Appendix B for contact information

PCMB Location / Message

Incident Location

Toll Plaza **81** **(milepost 81.8)**

Closure Notes

- Close Ohio Turnpike (I-80/I-90) Toll Plaza 81 Eastbound exit ramp.
- Send exiting traffic to Toll Plaza 91.
    - o Motorists can follow Section 3 - Toll Plaza 91 to Toll Plaza 81 Westbound Diversion Route.

    <u>OR</u>

    - o If the Westbound exit ramp is open at Toll Plaza 81, OTIC personnel are available and the Toll Plaza 91 traffic is light enough then motorists can be directed Eastbound on the Turnpike to Toll Plaza 91, u-turned at Toll Plaza 91 and sent Westbound on the Turnpike back to Toll Plaza 81.
- If Toll Plaza 91 is unstaffed then consider staffing during diversion to reduce traffic queue / wait times.

Emergency Closure Notification List

Jurisdiction	Notes
Highway Patrol	OSHP Turnpike Operations

Refer to Appendix B for contact information

PCMB Location / Message

The Communications Center will implement the following message on the PCMB prior to Toll Plaza 71.

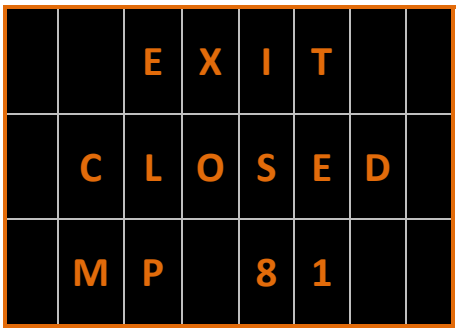

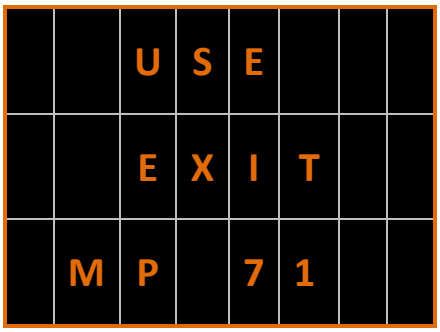

Closure Notes

- Close Ohio Turnpike (I-80/I-90) Toll Plaza 81 Eastbound entrance ramp.
- Motorists can
    - Follow Section 3 - Toll Plaza 81 to Toll Plaza 91 Eastbound Diversion Route.

    OR
    - If the Westbound entrance ramp is open at Toll Plaza 81, OTIC personnel are available and the Toll Plaza 71 traffic is light enough then motorists can be directed Westbound on the Turnpike to Toll Plaza 71, u-turned at Toll Plaza 71 and sent Eastbound on the Turnpike.
- If Toll Plaza 91 is unstaffed then consider staffing during diversion to reduce traffic queue / wait times.

Emergency Closure Notification List

Jurisdiction	Notes
Highway Patrol	OSHP Turnpike Operations

Refer to Appendix B for contact information

PCMB Location / Message

Closure Notes

- Close Ohio Turnpike (I-80/I-90) Toll Plaza 81 Westbound exit ramp.
- Send exiting traffic to Toll Plaza 71.
    - o Motorists can follow Section 3 - Toll Plaza 71 to Toll Plaza 81 Eastbound Diversion Route.

    <u>OR</u>

    - o If the Eastbound exit ramp is open at Toll Plaza 81, OTIC personnel are available and the Toll Plaza 71 traffic is light enough then motorists can be directed Westbound on the Turnpike to Toll Plaza 71, u-turned at Toll Plaza 71 and sent Eastbound on the Turnpike back to Toll Plaza 81.
- If Toll Plaza 71 is unstaffed then consider staffing during diversion to reduce traffic queue / wait times.

Emergency Closure Notification List

Jurisdiction	Notes
Highway Patrol	OSHP Turnpike Operations

Refer to Appendix B for contact information

PCMB Location / Message

The Communications Center will implement the following message on the PCMB prior to Toll Plaza 91.

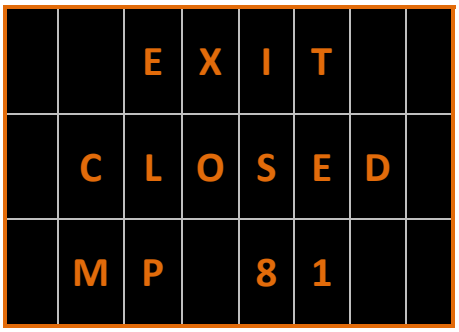

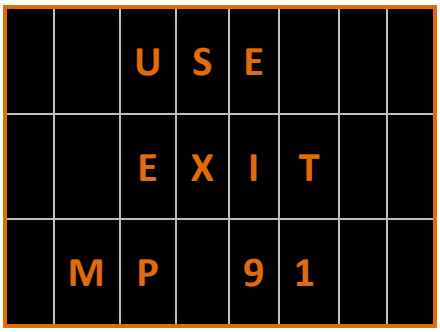

Closure Notes

- Close Ohio Turnpike (I-80/I-90) Toll Plaza 81 Westbound entrance ramp.
- Motorists can
    - Follow Section 3 - Toll Plaza 81 to Toll Plaza 71 Westbound Diversion Route.

    OR
    - If the Eastbound exit ramp is open at Toll Plaza 91, OTIC personnel are available and the Toll Plaza 91 traffic is light enough then motorists can be directed Eastbound to Toll Plaza 91, u-turned at Toll Plaza 91 and sent Westbound on the Turnpike.
- If Toll Plaza 71 is unstaffed then consider staffing during diversion to reduce traffic queue / wait times.

Emergency Closure Notification List

Jurisdiction	Notes
Highway Patrol	OSHP Turnpike Operations

Refer to Appendix B for contact information

PCMB Location / Message

Incident Location

Toll Plaza **91** **(milepost 91.6)**

Closure Notes

- Close Ohio Turnpike (I-80/I-90) Toll Plaza 91 Eastbound exit ramp.
- Send exiting traffic to Toll Plaza 110.
    - o Motorists can follow Section 3 - Toll Plaza 110 to Toll Plaza 91 Westbound Diversion Route.

    <u>OR</u>

    - o If the Westbound exit ramp is open at Toll Plaza 91, OTIC personnel are available and the Toll Plaza 110 traffic is light enough then motorists can be directed Eastbound on the Turnpike to Toll Plaza 110, u-turned at Toll Plaza 110 and sent Westbound on the Turnpike back to Toll Plaza 91.
- If Toll Plaza 110 is unstaffed then consider staffing during diversion to reduce traffic queue / wait times.

Emergency Closure Notification List

Jurisdiction	Notes
Highway Patrol	OSHP Turnpike Operations

Refer to Appendix B for contact information

PCMB Location / Message

The Communications Center will implement the following message on the PCMB prior to Toll Plaza 81.

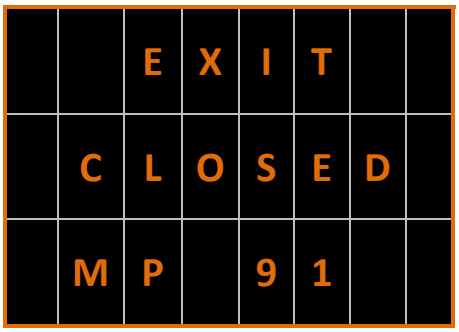

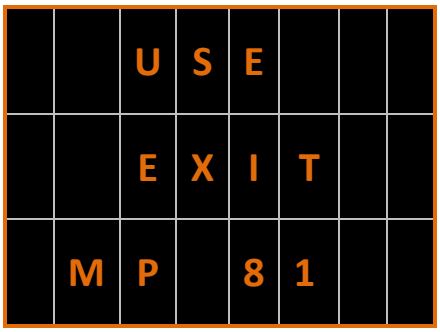

Closure Notes

- Close Ohio Turnpike (I-80/I-90) Toll Plaza 91 Eastbound entrance ramp.
- Motorists can
    - Follow Section 3 - Toll Plaza 91 to Toll Plaza 110 Eastbound Diversion Route.

    <u>OR</u>
    - If the Westbound entrance ramp is open at Toll Plaza 91, OTIC personnel are available and the Toll Plaza 81 traffic is light enough then motorists can be directed Westbound on the Turnpike to Toll Plaza 81, u-turned at Toll Plaza 81 and sent Eastbound on the Turnpike.
- If Toll Plaza 110 is unstaffed then consider staffing during diversion to reduce traffic queue / wait times.

Emergency Closure Notification List

Jurisdiction	Notes
Highway Patrol	OSHP Turnpike Operations

Refer to Appendix B for contact information

PCMB Location / Message

Closure Notes

- Close Ohio Turnpike (I-80/I-90) Toll Plaza 91 Westbound exit ramp.
- Send exiting traffic to Toll Plaza 81.
    - Motorists can follow Section 3 - Toll Plaza 81 to Toll Plaza 91 Eastbound Diversion Route.

    OR

    - If the Eastbound exit ramp is open at Toll Plaza 91, OTIC personnel are available and the Toll Plaza 81 traffic is light enough then motorists can be directed Westbound on the Turnpike to Toll Plaza 81, u-turned at Toll Plaza 81 and sent Eastbound on the Turnpike back to Toll Plaza 91.
- If Toll Plaza 81 is unstaffed then consider staffing during diversion to reduce traffic queue / wait times.

Emergency Closure Notification List

Jurisdiction	Notes
Highway Patrol	OSHP Turnpike Operations

Refer to Appendix B for contact information

PCMB Location / Message

The Communications Center will implement the following message on the PCMB prior to Toll Plaza 110.

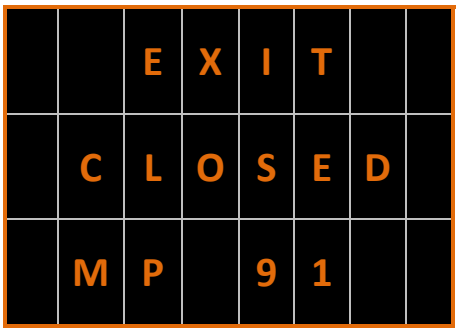

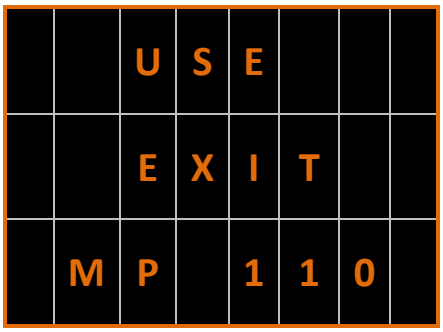

Closure Notes

- Close Ohio Turnpike (I-80/I-90) Toll Plaza 91 Westbound entrance ramp.
- Motorists can
    - Follow Section 3 - Toll Plaza 91 to Toll Plaza 81 Westbound Diversion Route.

    <u>OR</u>
    - If the Eastbound exit ramp is open at Toll Plaza 110, OTIC personnel are available and the Toll Plaza 110 traffic is light enough then motorists can be directed Eastbound to Toll Plaza 110, u-turned at Toll Plaza 110 and sent Westbound on the Turnpike.
- If Toll Plaza 81 is unstaffed then consider staffing during diversion to reduce traffic queue / wait times.

Emergency Closure Notification List

Jurisdiction	Notes
Highway Patrol	OSHP Turnpike Operations

Refer to Appendix B for contact information

PCMB Location / Message

Incident Location

Toll Plaza **110** **(milepost 110.2)**

Closure Notes

- Close Ohio Turnpike (I-80/I-90) Toll Plaza 110 Eastbound exit ramp.
- Send exiting traffic to Toll Plaza 118.
    - Motorists can follow Section 3 - Toll Plaza 118 to Toll Plaza 110 Westbound Diversion Route.

    OR

    - If the Westbound exit ramp is open at Toll Plaza 110, OTIC personnel are available and the Toll Plaza 118 traffic is light enough then motorists can be directed Eastbound on the Turnpike to Toll Plaza 118, u-turned at Toll Plaza 118 and sent Westbound on the Turnpike back to Toll Plaza 110.
- If Toll Plaza 118 is unstaffed then consider staffing during diversion to reduce traffic queue / wait times.

Emergency Closure Notification List

Jurisdiction	Notes
Highway Patrol	OSHP Turnpike Operations

Refer to Appendix B for contact information

PCMB Location / Message

The Communications Center will implement the following message on the PCMB prior to Toll Plaza 91.

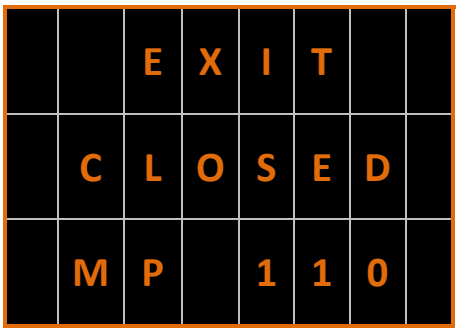

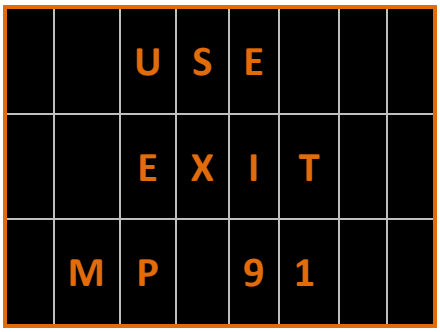

Closure Notes

- Close Ohio Turnpike (I-80/I-90) Toll Plaza 110 Eastbound entrance ramp.
- Motorists can
    - Follow Section 3 - Toll Plaza 110 to Toll Plaza 118 Eastbound Diversion Route.

    OR
    - If the Westbound entrance ramp is open at Toll Plaza 110, OTIC personnel are available and the Toll Plaza 91 traffic is light enough then motorists can be directed Westbound on the Turnpike to Toll Plaza 91, u-turned at Toll Plaza 91 and sent Eastbound on the Turnpike.
- If Toll Plaza 118 is unstaffed then consider staffing during diversion to reduce traffic queue / wait times.

Emergency Closure Notification List

Jurisdiction	Notes
Highway Patrol	OSHP Turnpike Operations

Refer to Appendix B for contact information

PCMB Location / Message

Closure Notes

- Close Ohio Turnpike (I-80/I-90) Toll Plaza 110 Westbound exit ramp.
- Send exiting traffic to Toll Plaza 91.
    - o Motorists can follow Section 3 - Toll Plaza 91 to Toll Plaza 110 Eastbound Diversion Route.

    <u>OR</u>

    - o If the Eastbound exit ramp is open at Toll Plaza 110, OTIC personnel are available and the Toll Plaza 91 traffic is light enough then motorists can be directed Westbound on the Turnpike to Toll Plaza 91, u-turned at Toll Plaza 91 and sent Eastbound on the Turnpike back to Toll Plaza 110.
- If Toll Plaza 91 is unstaffed then consider staffing during diversion to reduce traffic queue / wait times.

Emergency Closure Notification List

Jurisdiction	Notes
Highway Patrol	OSHP Turnpike Operations

Refer to Appendix B for contact information

PCMB Location / Message

The Communications Center will implement the following message on the PCMB prior to Toll Plaza 118.

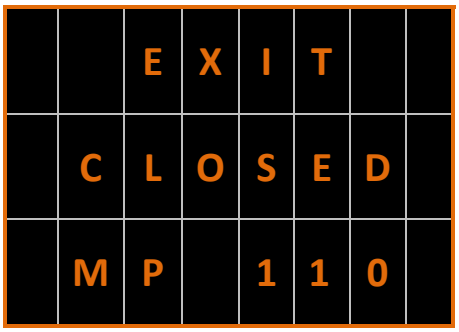

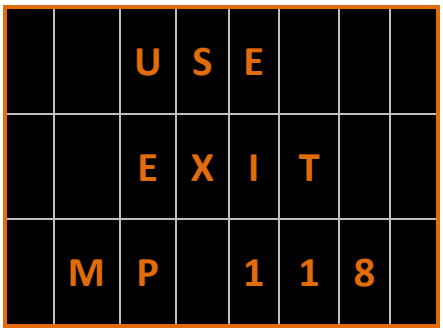

Closure Notes

- Close Ohio Turnpike (I-80/I-90) Toll Plaza 110 Westbound entrance ramp.
- Motorists can
    - Follow Section 3 - Toll Plaza 110 to Toll Plaza 91 Westbound Diversion Route.

    <u>OR</u>
    - If the Eastbound exit ramp is open at Toll Plaza 118, OTIC personnel are available and the Toll Plaza 118 traffic is light enough then motorists can be directed Eastbound to Toll Plaza 118, u-turned at Toll Plaza 118 and sent Westbound on the Turnpike.
- If Toll Plaza 91 is unstaffed then consider staffing during diversion to reduce traffic queue / wait times.

Emergency Closure Notification List

Jurisdiction	Notes
Highway Patrol	OSHP Turnpike Operations

Refer to Appendix B for contact information

PCMB Location / Message

Incident Location

Toll Plaza **118** **(milepost 118.5)**

Closure Notes

- Close Ohio Turnpike (I-80/I-90) Toll Plaza 118 Eastbound exit ramp.
- Send exiting traffic to Toll Plaza 135.
    - o Motorists can follow Section 3 - Toll Plaza 135 to Toll Plaza 118 Westbound Diversion Route.

    OR

    - o If the Westbound exit ramp is open at Toll Plaza 118, OTIC personnel are available and the Toll Plaza 135 traffic is light enough then motorists can be directed Eastbound on the Turnpike to Toll Plaza 135, u-turned at Toll Plaza 135 and sent Westbound on the Turnpike back to Toll Plaza 118.
- If Toll Plaza 135 is unstaffed then consider staffing during diversion to reduce traffic queue / wait times.

Emergency Closure Notification List

Jurisdiction	Notes
Highway Patrol	OSHP Turnpike Operations

Refer to Appendix B for contact information

PCMB Location / Message

The Communications Center will implement the following message on the PCMB prior to Toll Plaza 110.

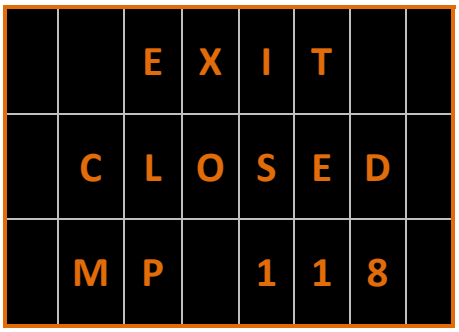

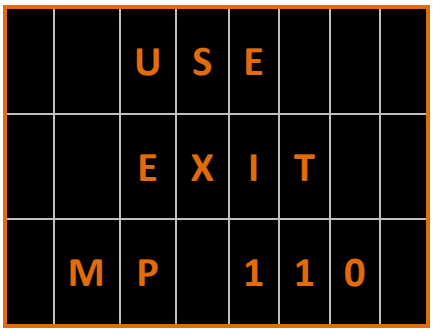

Closure Notes

- Close Ohio Turnpike (I-80/I-90) Toll Plaza 118 Eastbound entrance ramp.
- Motorists can
    - Follow Section 3 - Toll Plaza 118 to Toll Plaza 135 Eastbound Diversion Route.

    OR
    - If the Westbound entrance ramp is open at Toll Plaza 118, OTIC personnel are available and the Toll Plaza 110 traffic is light enough then motorists can be directed Westbound on the Turnpike to Toll Plaza 110, u-turned at Toll Plaza 110 and sent Eastbound on the Turnpike.
- If Toll Plaza 135 is unstaffed then consider staffing during diversion to reduce traffic queue / wait times.

Emergency Closure Notification List

Jurisdiction	Notes
Highway Patrol	OSHP Turnpike Operations

Refer to Appendix B for contact information

PCMB Location / Message

Closure Notes

- Close Ohio Turnpike (I-80/I-90) Toll Plaza 118 Westbound exit ramp.
- Send exiting traffic to Toll Plaza 110.
    - o Motorists can follow Section 3 - Toll Plaza 110 to Toll Plaza 118 Eastbound Diversion Route.

    <u>OR</u>

    - o If the Eastbound exit ramp is open at Toll Plaza 118, OTIC personnel are available and the Toll Plaza 110 traffic is light enough then motorists can be directed Westbound on the Turnpike to Toll Plaza 110, u-turned at Toll Plaza 110 and sent Eastbound on the Turnpike back to Toll Plaza 118.
- If Toll Plaza 110 is unstaffed then consider staffing during diversion to reduce traffic queue / wait times.

Emergency Closure Notification List

Jurisdiction	Notes
Highway Patrol	OSHP Turnpike Operations

Refer to Appendix B for contact information

PCMB Location / Message

The Communications Center will implement the following message on the PCMB prior to Toll Plaza 135.

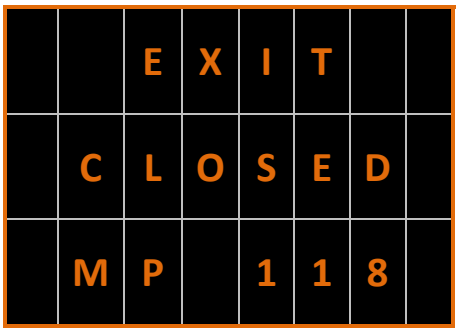

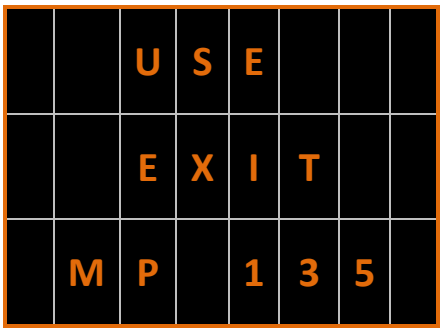

Closure Notes

- Close Ohio Turnpike (I-80/I-90) Toll Plaza 118 Westbound entrance ramp.
- Motorists can
    - Follow Section 3 - Toll Plaza 118 to Toll Plaza 110 Westbound Diversion Route.

    OR

    - If the Eastbound exit ramp is open at Toll Plaza 135, OTIC personnel are available and the Toll Plaza 135 traffic is light enough then motorists can be directed Eastbound to Toll Plaza 135, u-turned at Toll Plaza 135 and sent Westbound on the Turnpike.
- If Toll Plaza 110 is unstaffed then consider staffing during diversion to reduce traffic queue / wait times.

Emergency Closure Notification List

Jurisdiction	Notes
Highway Patrol	OSHP Turnpike Operations

Refer to Appendix B for contact information

PCMB Location / Message

Incident Location

Toll Plaza **135** **(milepost 135.9)**

Closure Notes

- Close Ohio Turnpike (I-80/I-90) Toll Plaza 135 Eastbound exit ramp.
- Send exiting traffic to Toll Plaza 140.
    - o Motorists can follow Section 3 - Toll Plaza 140 to Toll Plaza 135 Westbound Diversion Route.

    <u>OR</u>

    - o If the Westbound exit ramp is open at Toll Plaza 135, OTIC personnel are available and the Toll Plaza 140 traffic is light enough then motorists can be directed Eastbound on the Turnpike to Toll Plaza 140, u-turned at Toll Plaza 140 and sent Westbound on the Turnpike back to Toll Plaza 135.
- If Toll Plaza 140 is unstaffed then consider staffing during diversion to reduce traffic queue / wait times.

Emergency Closure Notification List

Jurisdiction	Notes
Highway Patrol	OSHP Turnpike Operations

Refer to Appendix B for contact information

PCMB Location / Message

The Communications Center will implement the following message on the PCMB prior to Toll Plaza 118.

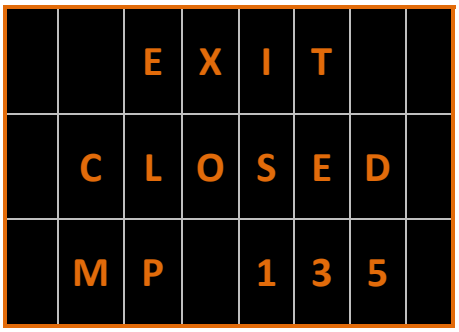

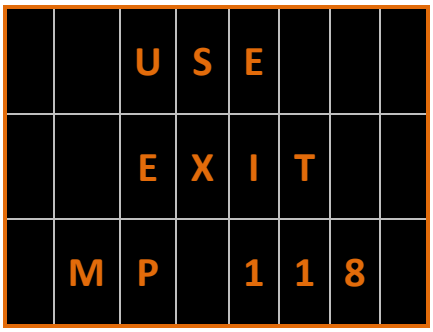

Closure Notes

- Close Ohio Turnpike (I-80/I-90) Toll Plaza 135 Eastbound entrance ramp.
- Motorists can
    - Follow Section 3 - Toll Plaza 135 to Toll Plaza 140 Eastbound Diversion Route.

    OR
    - If the Westbound entrance ramp is open at Toll Plaza 135, OTIC personnel are available and the Toll Plaza 118 traffic is light enough then motorists can be directed Westbound on the Turnpike to Toll Plaza 118, u-turned at Toll Plaza 118 and sent Eastbound on the Turnpike.
- If Toll Plaza 140 is unstaffed then consider staffing during diversion to reduce traffic queue / wait times.

Emergency Closure Notification List

Jurisdiction	Notes
Highway Patrol	OSHP Turnpike Operations

Refer to Appendix B for contact information

PCMB Location / Message

Closure Notes

- Close Ohio Turnpike (I-80/I-90) Toll Plaza 135 Westbound exit ramp.
- Send exiting traffic to Toll Plaza 118.
    - o Motorists can follow Section 3 - Toll Plaza 118 to Toll Plaza 135 Eastbound Diversion Route.

    OR

    - o If the Eastbound exit ramp is open at Toll Plaza 135, OTIC personnel are available and the Toll Plaza 118 traffic is light enough then motorists can be directed Westbound on the Turnpike to Toll Plaza 118, u-turned at Toll Plaza 118 and sent Eastbound on the Turnpike back to Toll Plaza 135.
- If Toll Plaza 118 is unstaffed then consider staffing during diversion to reduce traffic queue / wait times.

Emergency Closure Notification List

Jurisdiction	Notes
Highway Patrol	OSHP Turnpike Operations

Refer to Appendix B for contact information

PCMB Location / Message

The Communications Center will implement the following message on the PCMB prior to Toll Plaza 140.

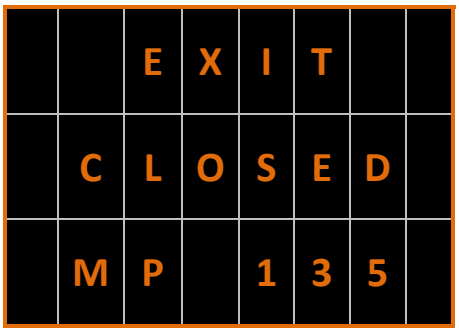

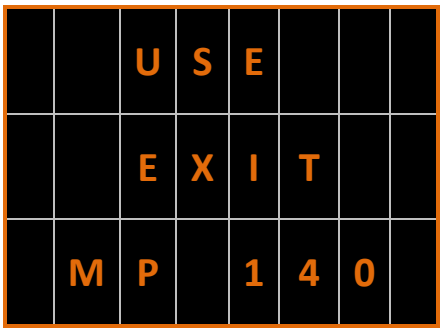

Closure Notes

- Close Ohio Turnpike (I-80/I-90) Toll Plaza 135 Westbound entrance ramp.
- Motorists can
    - Follow Section 3 - Toll Plaza 135 to Toll Plaza 118 Westbound Diversion Route.

    OR
    - If the Eastbound exit ramp is open at Toll Plaza 140, OTIC personnel are available and the Toll Plaza 140 traffic is light enough then motorists can be directed Eastbound to Toll Plaza 140, u-turned at Toll Plaza 140 and sent Westbound on the Turnpike.
- If Toll Plaza 118 is unstaffed then consider staffing during diversion to reduce traffic queue / wait times.

Emergency Closure Notification List

Jurisdiction	Notes
Highway Patrol	OSHP Turnpike Operations

Refer to Appendix B for contact information

PCMB Location / Message

Incident Location

Toll Plaza **140** **(milepost 140.6)**

Closure Notes

- Close Ohio Turnpike (I-80/I-90) Toll Plaza 140 Eastbound exit ramp.
- Send exiting traffic to Toll Plaza 142.
    - o Motorists can follow Section 3 - Toll Plaza 145 to Toll Plaza 140 Westbound Diversion Route.

    <u>OR</u>

    - o If the Westbound exit ramp is open at Toll Plaza 140, OTIC personnel are available and the Toll Plaza 142 traffic is light enough then motorists can be directed Eastbound on the Turnpike to Toll Plaza 142, u-turned at Toll Plaza 142 and sent Westbound on the Turnpike back to Toll Plaza 140.
- If Toll Plaza 142 is unstaffed then consider staffing during diversion to reduce traffic queue / wait times.

Emergency Closure Notification List

Jurisdiction	Notes
Highway Patrol	OSHP Turnpike Operations

Refer to Appendix B for contact information

PCMB Location / Message

The Communications Center will implement the following message on the PCMB prior to Toll Plaza 135.

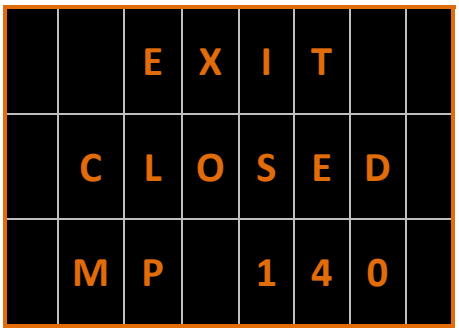

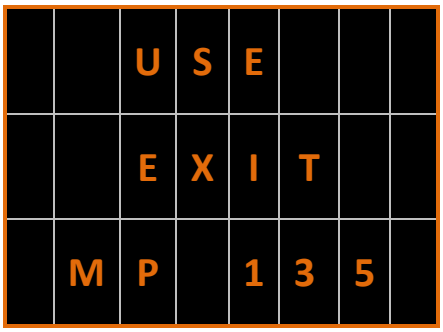

Closure Notes

- Close Ohio Turnpike (I-80/I-90) Toll Plaza 140 Eastbound entrance ramp.
- Motorists can
    - Follow Section 3 - Toll Plaza 140 to Toll Plaza 145 Eastbound Diversion Route.

    OR
    - If the Westbound entrance ramp is open at Toll Plaza 140, OTIC personnel are available and the Toll Plaza 135 traffic is light enough then motorists can be directed Westbound on the Turnpike to Toll Plaza 135, u-turned at Toll Plaza 135 and sent Eastbound on the Turnpike.
- If Toll Plaza 145 is unstaffed then consider staffing during diversion to reduce traffic queue / wait times.

Emergency Closure Notification List

Jurisdiction	Notes
Highway Patrol	OSHP Turnpike Operations

Refer to Appendix B for contact information

PCMB Location / Message

Closure Notes

- Close Ohio Turnpike (I-80/I-90) Toll Plaza 140 Westbound exit ramp.
- Send exiting traffic to Toll Plaza 135.
    - o Motorists can follow Section 3 - Toll Plaza 135 to Toll Plaza 140 Eastbound Diversion Route.

    <u>OR</u>

    - o If the Eastbound exit ramp is open at Toll Plaza 140, OTIC personnel are available and the Toll Plaza 135 traffic is light enough then motorists can be directed Westbound on the Turnpike to Toll Plaza 135, u-turned at Toll Plaza 135 and sent Eastbound on the Turnpike back to Toll Plaza 140.
- If Toll Plaza 135 is unstaffed then consider staffing during diversion to reduce traffic queue / wait times.

Emergency Closure Notification List

Jurisdiction	Notes
Highway Patrol	OSHP Turnpike Operations

Refer to Appendix B for contact information

PCMB Location / Message

The Communications Center will implement the following message on the PCMB prior to Toll Plaza 145.

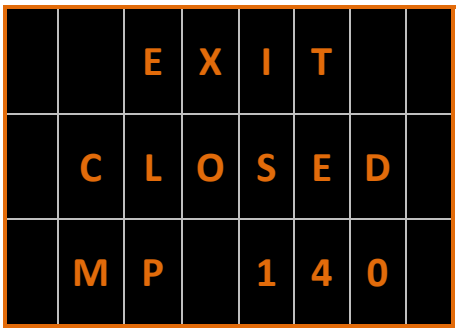

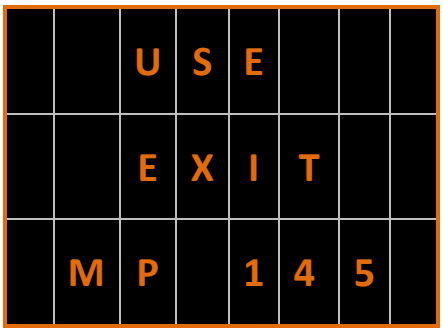

Closure Notes

- Close Ohio Turnpike (I-80/I-90) Toll Plaza 140 Westbound entrance ramp.
- Motorists can
    - Follow Section 3 - Toll Plaza 140 to Toll Plaza 135 Westbound Diversion Route.

    OR
    - If the Eastbound exit ramp is open at Toll Plaza 142, OTIC personnel are available and the Toll Plaza 142 traffic is light enough then motorists can be directed Eastbound to Toll Plaza 142, u-turned at Toll Plaza 142 and sent Westbound on the Turnpike.
- If Toll Plaza 135 is unstaffed then consider staffing during diversion to reduce traffic queue / wait times.

Emergency Closure Notification List

Jurisdiction	Notes
Highway Patrol	OSHP Turnpike Operations

Refer to Appendix B for contact information

PCMB Location / Message

Incident Location

Toll Plaza **142** **(milepost 142.8)**

Closure Notes

- Close Ohio Turnpike (I-80/I-90) Toll Plaza 142 Eastbound exit ramp.
- Send exiting traffic to Toll Plaza 145.
- If Toll Plaza 145 is unstaffed then consider staffing during diversion to reduce traffic queue / wait times.

Emergency Closure Notification List

Jurisdiction	Notes
Highway Patrol	OSHP Turnpike Operations

Refer to Appendix B for contact information

PCMB Location / Message

The Communications Center will implement the following message on the PCMB prior to Toll Plaza 140.

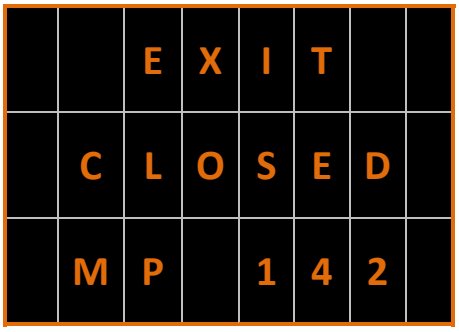

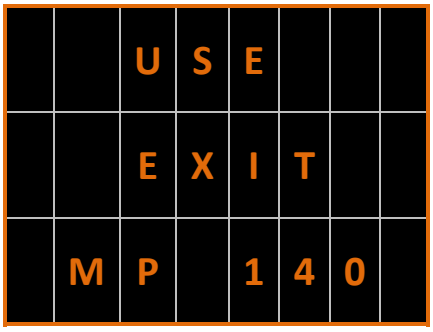

Closure Notes

- Close Ohio Turnpike (I-80/I-90) Toll Plaza 142 Westbound entrance ramp.
- Motorists should be u-turned at Toll Plaza 142 and follow Section 3 - Toll Plaza 142 to Toll Plaza 145 Eastbound Diversion Route.
- If Toll Plaza 145 is unstaffed then consider staffing during diversion to reduce traffic queue / wait times.

Emergency Closure Notification List

Jurisdiction	Notes
Highway Patrol	OSHP Turnpike Operations

Refer to Appendix B for contact information

PCMB Location / Message

Incident Location

Toll Plaza **145** **(milepost 145.5)**

Closure Notes

- Close Ohio Turnpike (I-80/I-90) Toll Plaza 145 Eastbound exit ramp.
- Send exiting traffic to Toll Plaza 152
    - Motorists can follow Section 3 - Toll Plaza 152 to Toll Plaza 145 Westbound Diversion Route.

    OR

    - If the Westbound exit ramp is open at Toll Plaza 145, OTIC personnel are available and the Toll Plaza 151 traffic is light enough then motorists can be directed Eastbound on the Turnpike to Toll Plaza 151, u-turned at Toll Plaza 151 and sent Westbound on the Turnpike back to Toll Plaza 145.
- If Toll Plaza 151 is unstaffed then consider staffing during diversion to reduce traffic queue / wait times.

Emergency Closure Notification List

Jurisdiction	Notes
Highway Patrol	OSHP Turnpike Operations

Refer to Appendix B for contact information

PCMB Location / Message

The Communications Center will implement the following message on the PCMB prior to Toll Plaza 142.

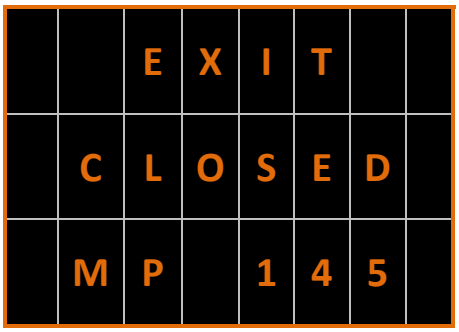

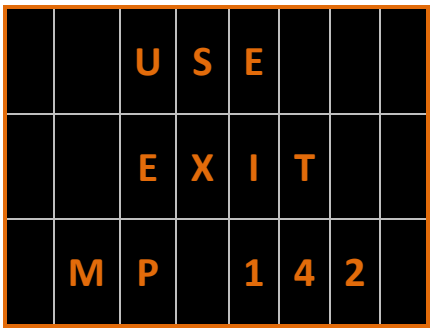

Closure Notes

- Close Ohio Turnpike (I-80/I-90) Toll Plaza 145 Eastbound entrance ramp.
- Motorists can
    - Follow Section 3 - Toll Plaza 145 to Toll Plaza 152 Eastbound Diversion Route.

    <u>OR</u>
    - If the Westbound entrance ramp is open at Toll Plaza 145, OTIC personnel are available and the Toll Plaza 142 traffic is light enough then motorists can be directed Westbound on the Turnpike to Toll Plaza 142, u-turned at Toll Plaza 142 and sent Eastbound on the Turnpike.
- If Toll Plaza 152 is unstaffed then consider staffing during diversion to reduce traffic queue / wait times.

Emergency Closure Notification List

Jurisdiction	Notes
Highway Patrol	OSHP Turnpike Operations

Refer to Appendix B for contact information

PCMB Location / Message

Closure Notes

- Close Ohio Turnpike (I-80/I-90) Toll Plaza 145 Westbound exit ramp.
- Send exiting traffic to Toll Plaza 142.
    - o Motorists can follow Section 3 - Toll Plaza 140 to Toll Plaza 145 Eastbound Diversion Route.

    OR

    - o If the Eastbound exit ramp is open at Toll Plaza 145, OTIC personnel are available and the Toll Plaza 140 traffic is light enough then motorists can be directed Westbound on the Turnpike to Toll Plaza 140, u-turned at Toll Plaza 140 and sent Eastbound on the Turnpike back to Toll Plaza 145.
- If Toll Plaza 140 is unstaffed then consider staffing during diversion to reduce traffic queue / wait times.

Emergency Closure Notification List

Jurisdiction	Notes
Highway Patrol	OSHP Turnpike Operations

Refer to Appendix B for contact information

PCMB Location / Message

The Communications Center will implement the following message on the PCMB prior to Toll Plaza 152.

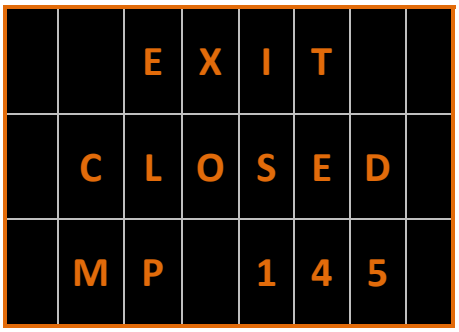

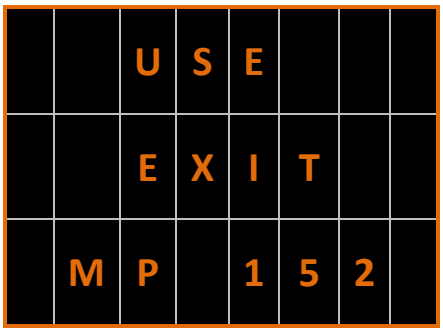

Closure Notes

- Close Ohio Turnpike (I-80/I-90) Toll Plaza 145 Westbound entrance ramp.
- Motorists can
    - Follow Section 3 - Toll Plaza 145 to Toll Plaza 142 Westbound Diversion Route.

    OR
    - If the Eastbound exit ramp is open at Toll Plaza 151, OTIC personnel are available and the Toll Plaza 151 traffic is light enough then motorists can be directed Eastbound to Toll Plaza 151, u-turned at Toll Plaza 151 and sent Westbound on the Turnpike.
- If Toll Plaza 142 is unstaffed then consider staffing during diversion to reduce traffic queue / wait times.

Emergency Closure Notification List

Jurisdiction	Notes
Highway Patrol	OSHP Turnpike Operations

Refer to Appendix B for contact information

PCMB Location / Message

Incident Location

Toll Plaza **151** **(milepost 151.8)**

Closure Notes

- Close Ohio Turnpike (I-80/I-90) Toll Plaza 151 Eastbound exit ramp.
- Send exiting traffic to Toll Plaza 152.
    - Motorists can access I-480 EB from Lorain Road.

    <u>OR</u>

    - If the Westbound exit ramp is open at Toll Plaza 152, OTIC personnel are available and the Toll Plaza 161 traffic is light enough then motorists can be directed Eastbound on the Turnpike to Toll Plaza 161, u-turned at Toll Plaza 161 and sent Westbound on the Turnpike back to Toll Plaza 152.
- If Toll Plaza 152 is unstaffed then consider staffing during diversion to reduce traffic queue / wait times.

Emergency Closure Notification List

Jurisdiction	Notes
Highway Patrol	OSHP Turnpike Operations

Refer to Appendix B for contact information

PCMB Location / Message

The Communications Center will implement the following message on the PCMB prior to Toll Plaza 145.

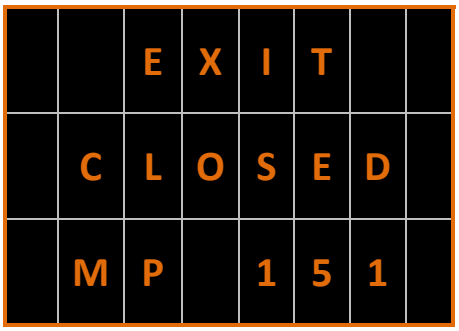

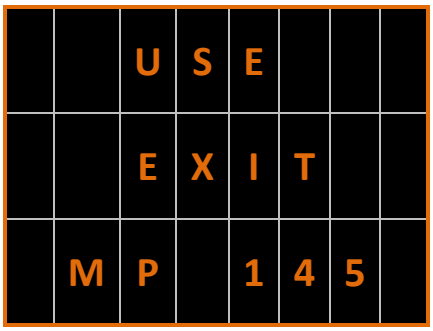

Closure Notes

- Close Ohio Turnpike (I-80/I-90) Toll Plaza 151 Westbound entrance ramp.
- Motorists can
    - Follow Section 3 - Toll Plaza 151 to Toll Plaza 145 Westbound Diversion Route.

    OR
    - If the Eastbound exit ramp is open at Toll Plaza 152, OTIC personnel are available and the Toll Plaza 152 traffic is light enough then motorists can be directed Eastbound to Toll Plaza 152, u-turned at Toll Plaza 152 and sent Westbound on the Turnpike.
- If Toll Plaza 145 is unstaffed then consider staffing during diversion to reduce traffic queue / wait times.

Emergency Closure Notification List

Jurisdiction	Notes
Highway Patrol	OSHP Turnpike Operations

Refer to Appendix B for contact information

PCMB Location / Message

Incident Location

Toll Plaza **152** **(milepost 152.2)**

Closure Notes

- Close Ohio Turnpike (I-80/I-90) Toll Plaza 152 Eastbound exit ramp.
- Send exiting traffic to Toll Plaza 161.
    - o Motorists can follow Section 3 - Toll Plaza 161 to Toll Plaza 151 Westbound Diversion Route.

    <u>OR</u>

    - o If the Westbound exit ramp is open at Toll Plaza 152, OTIC personnel are available and the Toll Plaza 161 traffic is light enough then motorists can be directed Eastbound on the Turnpike to Toll Plaza 161, u-turned at Toll Plaza 161 and sent Westbound on the Turnpike back to Toll Plaza 152.
- If Toll Plaza 161 is unstaffed then consider staffing during diversion to reduce traffic queue / wait times.

Emergency Closure Notification List

Jurisdiction	Notes
Highway Patrol	OSHP Turnpike Operations

Refer to Appendix B for contact information

PCMB Location / Message

The Communications Center will implement the following message on the PCMB prior to Toll Plaza 151.

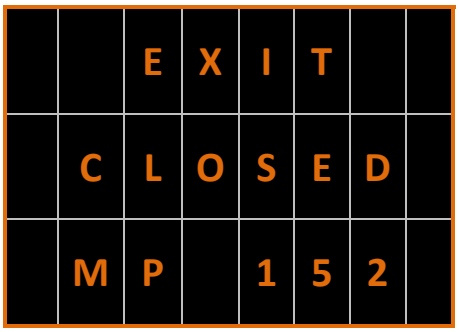

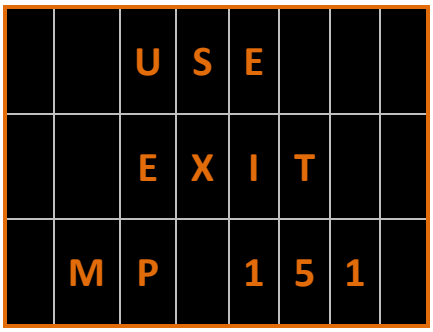

Closure Notes

- Close Ohio Turnpike (I-80/I-90) Toll Plaza 152 Eastbound entrance ramp.
- Motorists can
    - Motorists should be directed to I-480 Eastbound via Lorain Road. Then follow Section 3 - Toll Plaza 151 to Toll Plaza 161 Eastbound Diversion Route.

    <u>OR</u>

    - If the Westbound entrance ramp is open at Toll Plaza 152, OTIC personnel are available and the Toll Plaza 145 traffic is light enough then motorists can be directed Westbound on the Turnpike to Toll Plaza 145, u-turned at Toll Plaza 145 and sent Eastbound on the Turnpike.
- If Toll Plaza 161 is unstaffed then consider staffing during diversion to reduce traffic queue / wait times.

Emergency Closure Notification List

Jurisdiction	Notes
Highway Patrol	OSHP Turnpike Operations

Refer to Appendix B for contact information

PCMB Location / Message

Closure Notes

- Close Ohio Turnpike (I-80/I-90) Toll Plaza 152 Westbound exit ramp.
- Send exiting traffic to Toll Plaza 145.
    - o Motorists can follow Section 3 - Toll Plaza 145 to Toll Plaza 152 Eastbound Diversion Route.

    <u>OR</u>

    - o If the Eastbound exit ramp is open at Toll Plaza 152, OTIC personnel are available and the Toll Plaza 145 traffic is light enough then motorists can be directed Westbound on the Turnpike to Toll Plaza 145, u-turned at Toll Plaza 145 and sent Eastbound on the Turnpike back to Toll Plaza 152.
- If Toll Plaza 145 is unstaffed then consider staffing during diversion to reduce traffic queue / wait times.

Emergency Closure Notification List

Jurisdiction	Notes
Highway Patrol	OSHP Turnpike Operations

Refer to Appendix B for contact information

PCMB Location / Message

The Communications Center will implement the following message on the PCMB prior to Toll Plaza 161.

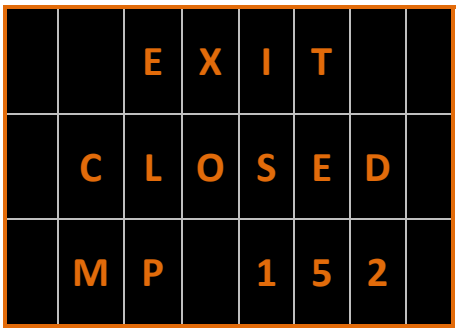

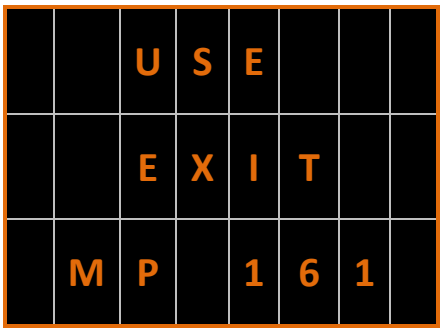

Closure Notes

- Close Ohio Turnpike (I-80/I-90) Toll Plaza 152 Westbound entrance ramp.
- Motorists can
    - Follow Section 3 - Toll Plaza 152 to Toll Plaza 145 Westbound Diversion Route.

    OR
    - If the Eastbound exit ramp is open at Toll Plaza 161, OTIC personnel are available and the Toll Plaza 161 traffic is light enough then motorists can be directed Eastbound to Toll Plaza 161, u-turned at Toll Plaza 161 and sent Westbound on the Turnpike.
- If Toll Plaza 151 is unstaffed then consider staffing during diversion to reduce traffic queue / wait times.

Emergency Closure Notification List

Jurisdiction	Notes
Highway Patrol	OSHP Turnpike Operations

Refer to Appendix B for contact information

PCMB Location / Message

Incident Location

Toll Plaza **161** **(milepost 161.8)**

Closure Notes

- Close Ohio Turnpike (I-80/I-90) Toll Plaza 161 Eastbound exit ramp.
- Send exiting traffic to Toll Plaza 173.
    - o Motorists can follow Section 3 - Toll Plaza 173 to Toll Plaza 161 Westbound Diversion Route.

    <u>OR</u>

    - o If the Westbound exit ramp is open at Toll Plaza 161, OTIC personnel are available and the Toll Plaza 173 traffic is light enough then motorists can be directed Eastbound on the Turnpike to Toll Plaza 173, u-turned at Toll Plaza 173 and sent Westbound on the Turnpike back to Toll Plaza 161.
- If Toll Plaza 173 is unstaffed then consider staffing during diversion to reduce traffic queue / wait times.

Emergency Closure Notification List

Jurisdiction	Notes
Highway Patrol	OSHP Turnpike Operations

Refer to Appendix B for contact information

PCMB Location / Message

The Communications Center will implement the following message on the PCMB prior to Toll Plaza 152.

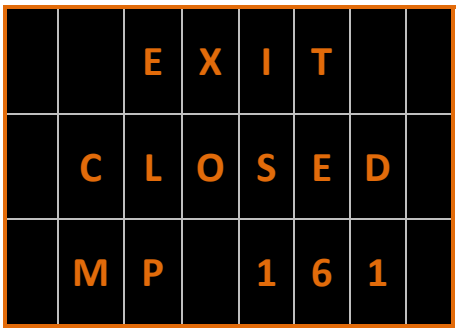

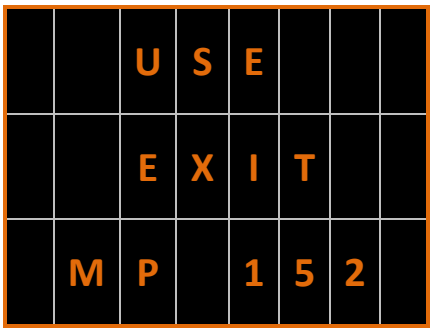

Closure Notes

- Close Ohio Turnpike (I-80/I-90) Toll Plaza 161 Eastbound entrance ramp.
- Motorists can
    - Follow Section 3 - Toll Plaza 161 to Toll Plaza 173 Eastbound Diversion Route.

    OR
    - If the Westbound entrance ramp is open at Toll Plaza 161, OTIC personnel are available and the Toll Plaza 152 traffic is light enough then motorists can be directed Westbound on the Turnpike to Toll Plaza 152, u-turned at Toll Plaza 152 and sent Eastbound on the Turnpike.
- If Toll Plaza 173 is unstaffed then consider staffing during diversion to reduce traffic queue / wait times.

Emergency Closure Notification List

Jurisdiction	Notes
Highway Patrol	OSHP Turnpike Operations

Refer to Appendix B for contact information

PCMB Location / Message

Closure Notes

- Close Ohio Turnpike (I-80/I-90) Toll Plaza 161 Westbound exit ramp.
- Send exiting traffic to Toll Plaza 152.
    - o Motorists can follow Section 3 - Toll Plaza 152 to Toll Plaza 161 Eastbound Diversion Route.

    OR

    - o If the Eastbound exit ramp is open at Toll Plaza 161, OTIC personnel are available and the Toll Plaza 152 traffic is light enough then motorists can be directed Westbound on the Turnpike to Toll Plaza 152, u-turned at Toll Plaza 152 and sent Eastbound on the Turnpike back to Toll Plaza 161.
- If Toll Plaza 152 is unstaffed then consider staffing during diversion to reduce traffic queue / wait times.

Emergency Closure Notification List

Jurisdiction	Notes
Highway Patrol	OSHP Turnpike Operations

Refer to Appendix B for contact information

PCMB Location / Message

The Communications Center will implement the following message on the PCMB prior to Toll Plaza 173.

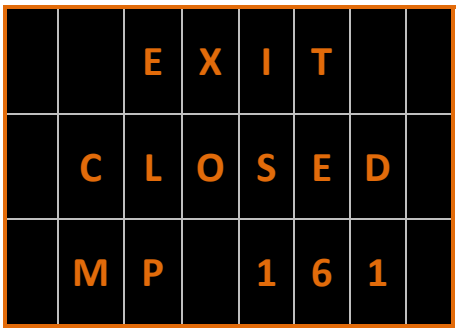

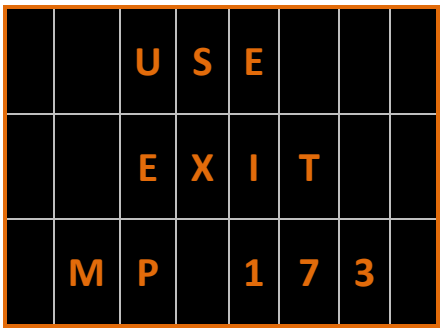

Closure Notes

- Close Ohio Turnpike (I-80/I-90) Toll Plaza 161 Westbound entrance ramp.
- Motorists can
    - Follow Section 3 - Toll Plaza 161 to Toll Plaza 152 Westbound Diversion Route.

    OR
    - If the Eastbound exit ramp is open at Toll Plaza 173, OTIC personnel are available and the Toll Plaza 173 traffic is light enough then motorists can be directed Eastbound to Toll Plaza 173, u-turned at Toll Plaza 173 and sent Westbound on the Turnpike.
- If Toll Plaza 152 is unstaffed then consider staffing during diversion to reduce traffic queue / wait times.

Emergency Closure Notification List

Jurisdiction	Notes
Highway Patrol	OSHP Turnpike Operations

Refer to Appendix B for contact information

PCMB Location / Message

Incident Location

Toll Plaza **173** **(milepost 173.2)**

Closure Notes

- Close Ohio Turnpike (I-80/I-90) Toll Plaza 173 Eastbound exit ramp.
- Send exiting traffic to Toll Plaza 180.
    - o Motorists can follow Section 3 - Toll Plaza 180 to Toll Plaza 173 Westbound Diversion Route.

    <u>OR</u>

    - o If the Westbound exit ramp is open at Toll Plaza 173, OTIC personnel are available and the Toll Plaza 180 traffic is light enough then motorists can be directed Eastbound on the Turnpike to Toll Plaza 180, u-turned at Toll Plaza 180 and sent Westbound on the Turnpike back to Toll Plaza 173.
- If Toll Plaza 180 is unstaffed then consider staffing during diversion to reduce traffic queue / wait times.

Emergency Closure Notification List

Jurisdiction	Notes
Highway Patrol	OSHP Turnpike Operations

Refer to Appendix B for contact information

PCMB Location / Message

The Communications Center will implement the following message on the PCMB prior to Toll Plaza 161.

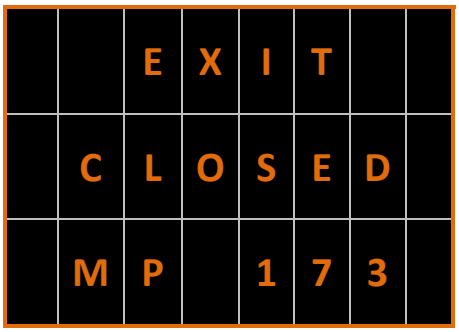

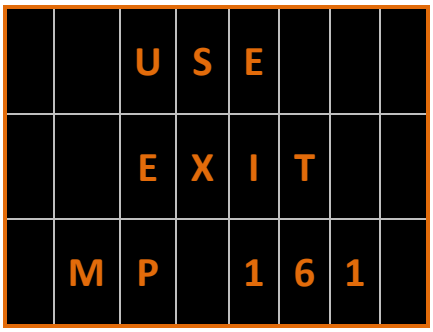

Closure Notes

- Close Ohio Turnpike (I-80/I-90) Toll Plaza 173 Eastbound entrance ramp.
- Motorists can
    - Follow Section 3 - Toll Plaza 173 to Toll Plaza 180 Eastbound Diversion Route.

    OR
    - If the Westbound entrance ramp is open at Toll Plaza 173, OTIC personnel are available and the Toll Plaza 161 traffic is light enough then motorists can be directed Westbound on the Turnpike to Toll Plaza 161, u-turned at Toll Plaza 161 and sent Eastbound on the Turnpike.
- If Toll Plaza 180 is unstaffed then consider staffing during diversion to reduce traffic queue / wait times.

Emergency Closure Notification List

Jurisdiction	Notes
Highway Patrol	OSHP Turnpike Operations

Refer to Appendix B for contact information

PCMB Location / Message

Closure Notes

- Close Ohio Turnpike (I-80/I-90) Toll Plaza 173 Westbound exit ramp.
- Send exiting traffic to Toll Plaza 161.
    - o Motorists can follow Section 3 - Toll Plaza 161 to Toll Plaza 173 Eastbound Diversion Route.

    OR

    - o If the Eastbound exit ramp is open at Toll Plaza 173, OTIC personnel are available and the Toll Plaza 161 traffic is light enough then motorists can be directed Westbound on the Turnpike to Toll Plaza 161, u-turned at Toll Plaza 161 and sent Eastbound on the Turnpike back to Toll Plaza 173.
- If Toll Plaza 161 is unstaffed then consider staffing during diversion to reduce traffic queue / wait times.

Emergency Closure Notification List

Jurisdiction	Notes
Highway Patrol	OSHP Turnpike Operations

Refer to Appendix B for contact information

PCMB Location / Message

The Communications Center will implement the following message on the PCMB prior to Toll Plaza 180.

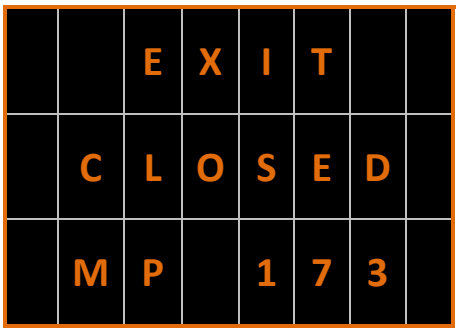

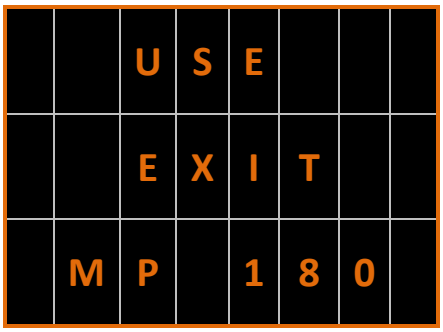

Closure Notes

- Close Ohio Turnpike (I-80/I-90) Toll Plaza 173 Westbound entrance ramp.
- Motorists can
    - Follow Section 3 - Toll Plaza 173 to Toll Plaza 161 Westbound Diversion Route.

    OR
    - If the Eastbound exit ramp is open at Toll Plaza 180, OTIC personnel are available and the Toll Plaza 180 traffic is light enough then motorists can be directed Eastbound to Toll Plaza 180, u-turned at Toll Plaza 180 and sent Westbound on the Turnpike.
- If Toll Plaza 161 is unstaffed then consider staffing during diversion to reduce traffic queue / wait times.

Emergency Closure Notification List

Jurisdiction	Notes
Highway Patrol	OSHP Turnpike Operations

Refer to Appendix B for contact information

PCMB Location / Message

Incident Location

Toll Plaza **180** **(milepost 180.3)**

Closure Notes

- Close Ohio Turnpike (I-80/I-90) Toll Plaza 180 Eastbound exit ramp.
- Send exiting traffic to Toll Plaza 187.
    - o Motorists can follow Section 3 - Toll Plaza 187 to Toll Plaza 180 Westbound Diversion Route.

    <u>OR</u>

    - o If the Westbound exit ramp is open at Toll Plaza 180, OTIC personnel are available and the Toll Plaza 187 traffic is light enough then motorists can be directed Eastbound on the Turnpike to Toll Plaza 187, u-turned at Toll Plaza 187 and sent Westbound on the Turnpike back to Toll Plaza 180.
- If Toll Plaza 187 is unstaffed then consider staffing during diversion to reduce traffic queue / wait times.

Emergency Closure Notification List

Jurisdiction	Notes
Highway Patrol	OSHP Turnpike Operations

Refer to Appendix B for contact information

PCMB Location / Message

The Communications Center will implement the following message on the PCMB prior to Toll Plaza 173.

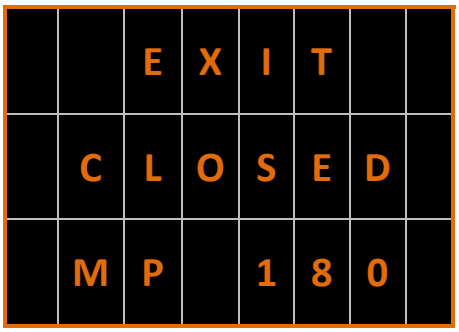

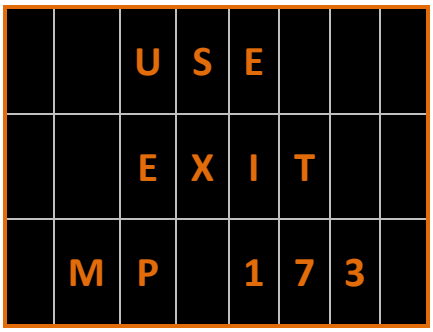

Closure Notes

- Close Ohio Turnpike (I-80/I-90) Toll Plaza 180 Eastbound entrance ramp.
- Motorists can
    - Follow Section 3 - Toll Plaza 180 to Toll Plaza 187 Eastbound Diversion Route.

    OR
    - If the Westbound entrance ramp is open at Toll Plaza 180, OTIC personnel are available and the Toll Plaza 173 traffic is light enough then motorists can be directed Westbound on the Turnpike to Toll Plaza 173, u-turned at Toll Plaza 173 and sent Eastbound on the Turnpike.
- If Toll Plaza 187 is unstaffed then consider staffing during diversion to reduce traffic queue / wait times.

Emergency Closure Notification List

Jurisdiction	Notes
Highway Patrol	OSHP Turnpike Operations

Refer to Appendix B for contact information

PCMB Location / Message

Closure Notes

- Close Ohio Turnpike (I-80/I-90) Toll Plaza 180 Westbound exit ramp.
- Send exiting traffic to Toll Plaza 173.
    - o Motorists can follow Section 3 - Toll Plaza 173 to Toll Plaza 180 Eastbound Diversion Route.

    <u>OR</u>

    - o If the Eastbound exit ramp is open at Toll Plaza 180, OTIC personnel are available and the Toll Plaza 173 traffic is light enough then motorists can be directed Westbound on the Turnpike to Toll Plaza 173, u-turned at Toll Plaza 173 and sent Eastbound on the Turnpike back to Toll Plaza 180.
- If Toll Plaza 173 is unstaffed then consider staffing during diversion to reduce traffic queue / wait times.

Emergency Closure Notification List

Jurisdiction	Notes
Highway Patrol	OSHP Turnpike Operations

Refer to Appendix B for contact information

PCMB Location / Message

The Communications Center will implement the following message on the PCMB prior to Toll Plaza 187.

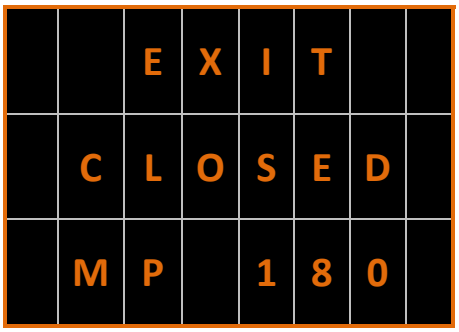

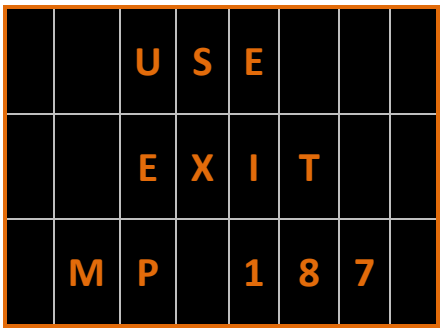

Closure Notes

- Close Ohio Turnpike (I-80/I-90) Toll Plaza 180 Westbound entrance ramp.
- Motorists can
    - Follow Section 3 - Toll Plaza 180 to Toll Plaza 173 Westbound Diversion Route.

    <u>OR</u>
    - If the Eastbound exit ramp is open at Toll Plaza 187, OTIC personnel are available and the Toll Plaza 187 traffic is light enough then motorists can be directed Eastbound to Toll Plaza 187, u-turned at Toll Plaza 187 and sent Westbound on the Turnpike.
- If Toll Plaza 173 is unstaffed then consider staffing during diversion to reduce traffic queue / wait times.

Emergency Closure Notification List

Jurisdiction	Notes
Highway Patrol	OSHP Turnpike Operations

Refer to Appendix B for contact information

PCMB Location / Message

Incident Location

Toll Plaza **187** **(milepost 187.2)**

Closure Notes

- Close Ohio Turnpike (I-80/I-90) Toll Plaza 187 Eastbound exit ramp.
- Send exiting traffic to Toll Plaza 193.
    - o Motorists can follow Section 3 - Toll Plaza 193 to Toll Plaza 187 Westbound Diversion Route.

    <u>OR</u>

    - o If the Westbound exit ramp is open at Toll Plaza 187, OTIC personnel are available and the Toll Plaza 193 traffic is light enough then motorists can be directed Eastbound on the Turnpike to Toll Plaza 193, u-turned at Toll Plaza 193 and sent Westbound on the Turnpike back to Toll Plaza 187.
- If Toll Plaza 193 is unstaffed then consider staffing during diversion to reduce traffic queue / wait times.

Emergency Closure Notification List

Jurisdiction	Notes
Highway Patrol	OSHP Turnpike Operations

Refer to Appendix B for contact information

PCMB Location / Message

The Communications Center will implement the following message on the PCMB prior to Toll Plaza 180.

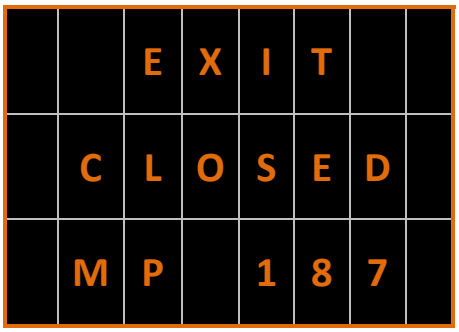

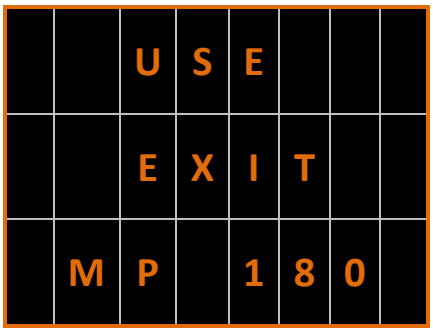

Closure Notes

- Close Ohio Turnpike (I-80/I-90) Toll Plaza 187 Eastbound entrance ramp.
- Motorists can
    - Follow Section 3 - Toll Plaza 187 to Toll Plaza 193 Eastbound Diversion Route.

    OR
    - If the Westbound entrance ramp is open at Toll Plaza 187, OTIC personnel are available and the Toll Plaza 180 traffic is light enough then motorists can be directed Westbound on the Turnpike to Toll Plaza 180, u-turned at Toll Plaza 180 and sent Eastbound on the Turnpike.
- If Toll Plaza 193 is unstaffed then consider staffing during diversion to reduce traffic queue / wait times.

Emergency Closure Notification List

Jurisdiction	Notes
Highway Patrol	OSHP Turnpike Operations

Refer to Appendix B for contact information

PCMB Location / Message

Closure Notes

- Close Ohio Turnpike (I-80/I-90) Toll Plaza 187 Westbound exit ramp.
- Send exiting traffic to Toll Plaza 180.
    - o Motorists can follow Section 3 - Toll Plaza 180 to Toll Plaza 187 Eastbound Diversion Route.

    OR

    - o If the Eastbound exit ramp is open at Toll Plaza 187, OTIC personnel are available and the Toll Plaza 180 traffic is light enough then motorists can be directed Westbound on the Turnpike to Toll Plaza 180, u-turned at Toll Plaza 180 and sent Eastbound on the Turnpike back to Toll Plaza 187.
- If Toll Plaza 180 is unstaffed then consider staffing during diversion to reduce traffic queue / wait times.

Emergency Closure Notification List

Jurisdiction	Notes
Highway Patrol	OSHP Turnpike Operations

Refer to Appendix B for contact information

PCMB Location / Message

The Communications Center will implement the following message on the PCMB prior to Toll Plaza 193.

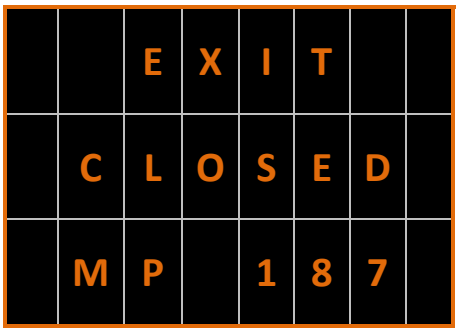

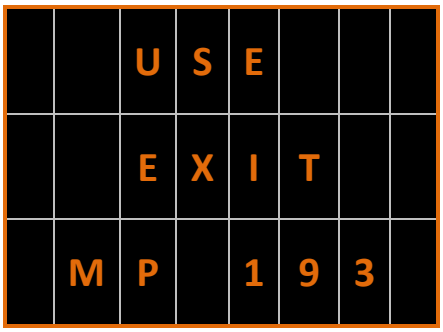

Closure Notes

- Close Ohio Turnpike (I-80/I-90) Toll Plaza 187 Westbound entrance ramp.
- Motorists can
    - Follow Section 3 - Toll Plaza 187 to Toll Plaza 180 Westbound Diversion Route.

    OR
    - If the Eastbound exit ramp is open at Toll Plaza 193, OTIC personnel are available and the Toll Plaza 193 traffic is light enough then motorists can be directed Eastbound to Toll Plaza 193, u-turned at Toll Plaza 193 and sent Westbound on the Turnpike.
- If Toll Plaza 180 is unstaffed then consider staffing during diversion to reduce traffic queue / wait times.

Emergency Closure Notification List

Jurisdiction	Notes
Highway Patrol	OSHP Turnpike Operations

Refer to Appendix B for contact information

PCMB Location / Message

Incident Location

Toll Plaza **193** **(milepost 193.9)**

Closure Notes

- Close Ohio Turnpike (I-80/I-90) Toll Plaza 193 Eastbound exit ramp.
- Send exiting traffic to Toll Plaza 209.
    - o Motorists can follow Section 3 - Toll Plaza 209 to Toll Plaza 193 Westbound Diversion Route.

    <u>OR</u>

    - o If the Westbound exit ramp is open at Toll Plaza 193, OTIC personnel are available and the Toll Plaza 209 traffic is light enough then motorists can be directed Eastbound on the Turnpike to Toll Plaza 209, u-turned at Toll Plaza 209 and sent Westbound on the Turnpike back to Toll Plaza 193.
- If Toll Plaza 209 is unstaffed then consider staffing during diversion to reduce traffic queue / wait times.

Emergency Closure Notification List

Jurisdiction	Notes
Highway Patrol	OSHP Turnpike Operations

Refer to Appendix B for contact information

PCMB Location / Message

The Communications Center will implement the following message on the PCMB prior to Toll Plaza 187.

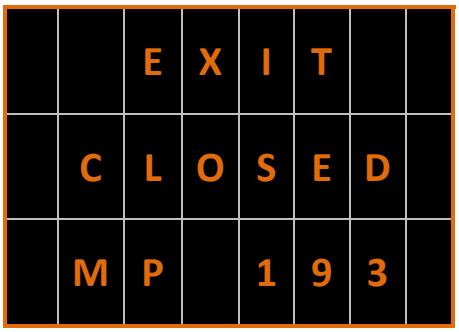

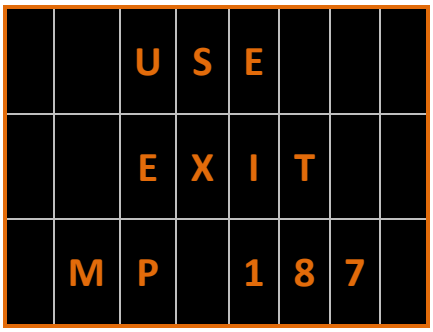

Closure Notes

- Close Ohio Turnpike (I-80/I-90) Toll Plaza 193 Eastbound entrance ramp.
- Motorists can
    - Follow Section 3 - Toll Plaza 193 to Toll Plaza 209 Eastbound Diversion Route.

    OR
    - If the Westbound entrance ramp is open at Toll Plaza 193, OTIC personnel are available and the Toll Plaza 187 traffic is light enough then motorists can be directed Westbound on the Turnpike to Toll Plaza 187, u-turned at Toll Plaza 187 and sent Eastbound on the Turnpike.
- If Toll Plaza 209 is unstaffed then consider staffing during diversion to reduce traffic queue / wait times.

Emergency Closure Notification List

Jurisdiction	Notes
Highway Patrol	OSHP Turnpike Operations

Refer to Appendix B for contact information

PCMB Location / Message

Closure Notes

- Close Ohio Turnpike (I-80/I-90) Toll Plaza 193 Westbound exit ramp.
- Send exiting traffic to Toll Plaza 187.
    - o Motorists can follow Section 3 - Toll Plaza 187 to Toll Plaza 193 Eastbound Diversion Route.

    <u>OR</u>

    - o If the Eastbound exit ramp is open at Toll Plaza 193, OTIC personnel are available and the Toll Plaza 187 traffic is light enough then motorists can be directed Westbound on the Turnpike to Toll Plaza 187, u-turned at Toll Plaza 187 and sent Eastbound on the Turnpike back to Toll Plaza 193.
- If Toll Plaza 187 is unstaffed then consider staffing during diversion to reduce traffic queue / wait times.

Emergency Closure Notification List

Jurisdiction	Notes
Highway Patrol	OSHP Turnpike Operations

Refer to Appendix B for contact information

PCMB Location / Message

The Communications Center will implement the following message on the PCMB prior to Toll Plaza 209.

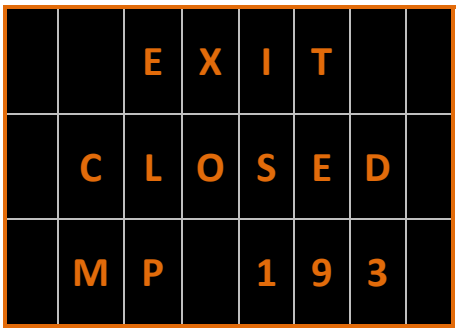

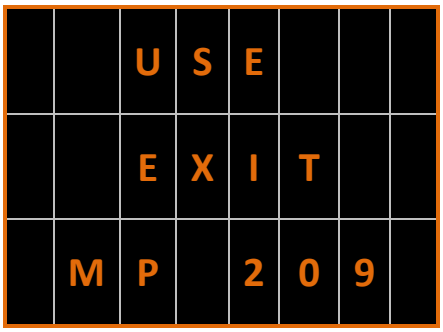

Closure Notes

- Close Ohio Turnpike (I-80/I-90) Toll Plaza 193 Westbound entrance ramp.
- Motorists can
    - Follow Section 3 - Toll Plaza 193 to Toll Plaza 187 Westbound Diversion Route.

    OR
    - If the Eastbound exit ramp is open at Toll Plaza 209, OTIC personnel are available and the Toll Plaza 209 traffic is light enough then motorists can be directed Eastbound to Toll Plaza 209, u-turned at Toll Plaza 209 and sent Westbound on the Turnpike.
- If Toll Plaza 187 is unstaffed then consider staffing during diversion to reduce traffic queue / wait times.

Emergency Closure Notification List

Jurisdiction	Notes
Highway Patrol	OSHP Turnpike Operations

Refer to Appendix B for contact information

PCMB Location / Message

Incident Location

Toll Plaza **209** **(milepost 209.2)**

Closure Notes

- Close Ohio Turnpike (I-80/I-90) Toll Plaza 209 Eastbound exit ramp.
- Send exiting traffic to Toll Plaza 215.
    - o Motorists should be directed to Toll Plaza 215 via Hallock Young Road. Then follow Section 3 - Toll Plaza 216 to Toll Plaza 209 Westbound Diversion Route.

    <u>OR</u>

    - o If the Westbound exit ramp is open at Toll Plaza 209, OTIC personnel are available and the Toll Plaza 215 traffic is light enough then motorists can be directed Eastbound on the Turnpike to Toll Plaza 215, u-turned at Toll Plaza 215 and sent Westbound on the Turnpike back to Toll Plaza 209.
- If Toll Plaza 215 is unstaffed then consider staffing during diversion to reduce traffic queue / wait times.

Emergency Closure Notification List

Jurisdiction	Notes
Highway Patrol	OSHP Turnpike Operations

Refer to Appendix B for contact information

PCMB Location / Message

The Communications Center will implement the following message on the PCMB prior to Toll Plaza 193.

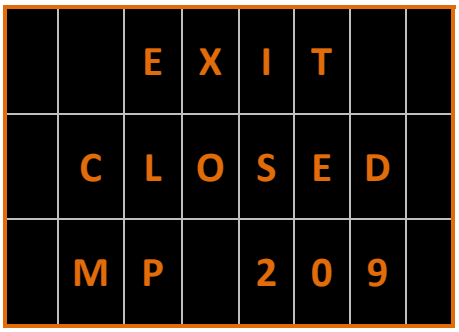

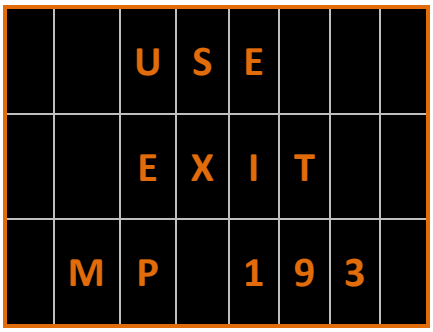

Closure Notes

- Close Ohio Turnpike (I-80/I-90) Toll Plaza 209 Eastbound entrance ramp.
- Motorists can
    - Follow Section 3 - Toll Plaza 209 to Toll Plaza 216 Eastbound Diversion Route.

    OR
    - If the Westbound entrance ramp is open at Toll Plaza 209, OTIC personnel are available and the Toll Plaza 193 traffic is light enough then motorists can be directed Westbound on the Turnpike to Toll Plaza 193, u-turned at Toll Plaza 193 and sent Eastbound on the Turnpike.
- If Toll Plaza 216 is unstaffed then consider staffing during diversion to reduce traffic queue / wait times.

Emergency Closure Notification List

Jurisdiction	Notes
Highway Patrol	OSHP Turnpike Operations

Refer to Appendix B for contact information

PCMB Location / Message

Closure Notes

- Close Ohio Turnpike (I-80/I-90) Toll Plaza 209 Westbound exit ramp.
- Send exiting traffic to Toll Plaza 193.
    - o Motorists can follow Section 3 - Toll Plaza 193 to Toll Plaza 209 Eastbound Diversion Route.

    OR

    - o If the Eastbound exit ramp is open at Toll Plaza 209, OTIC personnel are available and the Toll Plaza 193 traffic is light enough then motorists can be directed Westbound on the Turnpike to Toll Plaza 193, u-turned at Toll Plaza 193 and sent Eastbound on the Turnpike back to Toll Plaza 209.
- If Toll Plaza 193 is unstaffed then consider staffing during diversion to reduce traffic queue / wait times.

Emergency Closure Notification List

Jurisdiction	Notes
Highway Patrol	OSHP Turnpike Operations

Refer to Appendix B for contact information

PCMB Location / Message

The Communications Center will implement the following message on the PCMB prior to Toll Plaza 216.

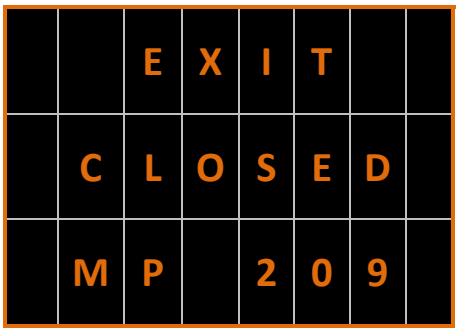

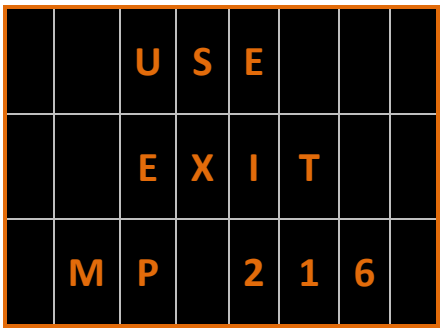

Closure Notes

- Close Ohio Turnpike (I-80/I-90) Toll Plaza 209 Westbound entrance ramp.
- Motorists can
    - Follow Section 3 - Toll Plaza 209 to Toll Plaza 193 Westbound Diversion Route.

    OR
    - If the Eastbound exit ramp is open at Toll Plaza 215, OTIC personnel are available and the Toll Plaza 215 traffic is light enough then motorists can be directed Eastbound to Toll Plaza 215, u-turned at Toll Plaza 215 and sent Westbound on the Turnpike.
- If Toll Plaza 193 is unstaffed then consider staffing during diversion to reduce traffic queue / wait times.

Emergency Closure Notification List

Jurisdiction	Notes
Highway Patrol	OSHP Turnpike Operations

Refer to Appendix B for contact information

PCMB Location / Message

Incident Location

Toll Plaza **215** **(milepost 215.0)**

Closure Notes

- Close Ohio Turnpike (I-80/I-90) Toll Plaza 215 Eastbound exit ramp.
- Send exiting traffic to Toll Plaza 218.
    - o Motorists can follow Section 3 - Toll Plaza 218 to Toll Plaza 215 Westbound Diversion Route.

    OR

    - o If the Westbound exit ramp is open at Toll Plaza 216, OTIC personnel are available and the Toll Plaza 218 traffic is light enough then motorists can be directed Eastbound on the Turnpike to Toll Plaza 218, u-turned at Toll Plaza 218 and sent Westbound on the Turnpike back to Toll Plaza 216.
- If Toll Plaza 216 is unstaffed then consider staffing during diversion to reduce traffic queue / wait times.

Emergency Closure Notification List

Jurisdiction	Notes
Highway Patrol	OSHP Turnpike Operations

Refer to Appendix B for contact information

PCMB Location / Message

The Communications Center will implement the following message on the PCMB prior to Toll Plaza 209.

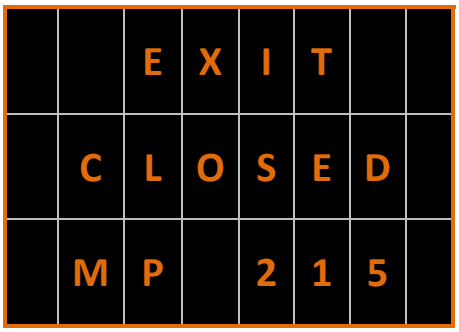

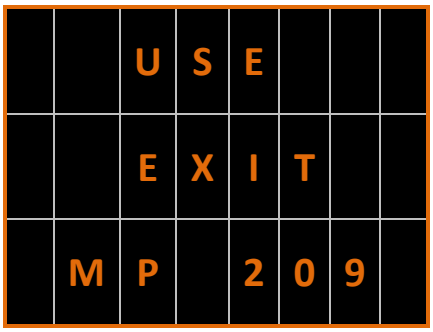

Closure Notes

- Close Ohio Turnpike (I-80/I-90) Toll Plaza 215 Westbound entrance ramp.
- Motorists can follow Section 3 - Toll Plaza 215 to Toll Plaza 209 Westbound Diversion Route.
- If Toll Plaza 209 is unstaffed then consider staffing during diversion to reduce traffic queue / wait times.

Emergency Closure Notification List

Jurisdiction	Notes
Highway Patrol	OSHP Turnpike Operations

Refer to Appendix B for contact information

PCMB Location / Message

Incident Location

Toll Plaza **216** **(milepost 216.4)**

Closure Notes

- Close Ohio Turnpike (I-80/I-90) Toll Plaza 216 Eastbound entrance ramp.
- Motorists should be directed to Toll Plaza 215 via Hallock Young Road. Then motorists can follow Section 3 - Toll Plaza 215 to Toll Plaza 218 Eastbound Diversion Route.
- If Toll Plaza 218 is unstaffed then consider staffing during diversion to reduce traffic queue / wait times.

Emergency Closure Notification List

Jurisdiction	Notes
Highway Patrol	OSHP Turnpike Operations

Refer to Appendix B for contact information

PCMB Location / Message

Closure Notes

- Close Ohio Turnpike (I-80/I-90) Toll Plaza 216 Westbound exit ramp.
- Send exiting traffic to Toll Plaza 209.
    - Motorists can follow Section 3 - Toll Plaza 209 to Toll Plaza 218 Eastbound Diversion Route.
      OR
    - If the Eastbound exit ramp is open at Toll Plaza 215, OTIC personnel are available and the Toll Plaza 209 traffic is light enough then motorists can be directed Westbound on the Turnpike to Toll Plaza 209, u-turned at Toll Plaza 209 and sent Eastbound on the Turnpike back to Toll Plaza 215
- If Toll Plaza 209 is unstaffed then consider staffing during diversion to reduce traffic queue / wait times.

Emergency Closure Notification List

Jurisdiction	Notes
Highway Patrol	OSHP Turnpike Operations

Refer to Appendix B for contact information

PCMB Location / Message

The Communications Center will implement the following message on the PCMB prior to Toll Plaza 218.

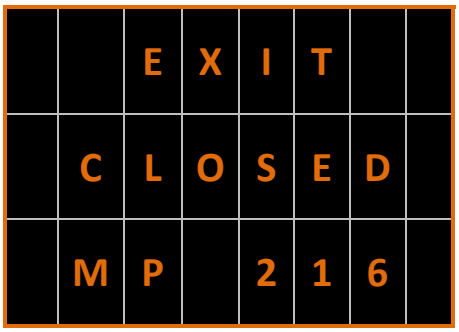

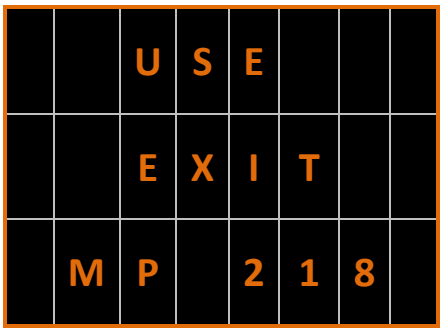

Incident Location

Toll Plaza **218** **(milepost 218.7)**

Closure Notes

- Close Ohio Turnpike (I-80/I-90) Toll Plaza 218 Eastbound exit ramp.
- Send exiting traffic to Toll Plaza 232.
    - o Motorists can follow Section 3 - Toll Plaza 232 to Toll Plaza 218 Westbound Diversion Route.

    <u>OR</u>

    - o If the Westbound exit ramp is open at Toll Plaza 218, OTIC personnel are available and the Toll Plaza 232 traffic is light enough then motorists can be directed Eastbound on the Turnpike to Toll Plaza 232, u-turned at Toll Plaza 232 and sent Westbound on the Turnpike back to Toll Plaza 218.
- If Toll Plaza 232 is unstaffed then consider staffing during diversion to reduce traffic queue / wait times.

Emergency Closure Notification List

Jurisdiction	Notes
Highway Patrol	OSHP Turnpike Operations

Refer to Appendix B for contact information

PCMB Location / Message

The Communications Center will implement the following message on the PCMB prior to Toll Plaza 216.

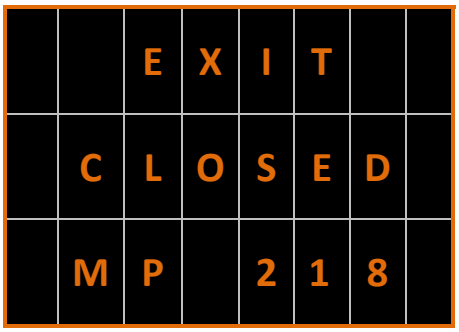

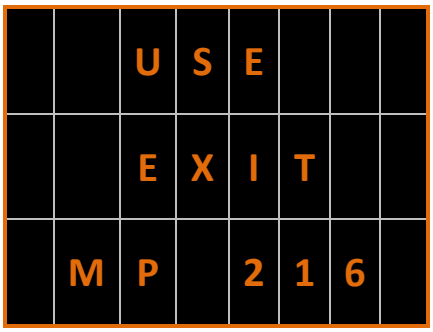

Closure Notes

- Close Ohio Turnpike (I-80/I-90) Toll Plaza 218 Eastbound entrance ramp.
- Motorists can
    - Follow Section 3 - Toll Plaza 218 to Toll Plaza 234 Eastbound Diversion Route.

    OR
    - If the Westbound entrance ramp is open at Toll Plaza 218, OTIC personnel are available and the Toll Plaza 216 traffic is light enough then motorists can be directed Westbound on the Turnpike to Toll Plaza 216, u-turned at Toll Plaza 216 and sent Eastbound on the Turnpike.
- If Toll Plaza 232 is unstaffed then consider staffing during diversion to reduce traffic queue / wait times.

Emergency Closure Notification List

Jurisdiction	Notes
Highway Patrol	OSHP Turnpike Operations

Refer to Appendix B for contact information

PCMB Location / Message

Closure Notes

- Close Ohio Turnpike (I-80/I-90) Toll Plaza 218 Westbound exit ramp.
- Send exiting traffic to Toll Plaza 216.
    - Motorists should be directed to Toll Plaza 215 via Hallock Young Road. Then motorists can follow Section 3 - Toll Plaza 215 to Toll Plaza 218 Eastbound Diversion Route.

    <u>OR</u>

    - If the Eastbound exit ramp is open at Toll Plaza 218, OTIC personnel are available and the Toll Plaza 216 traffic is light enough then motorists can be directed Westbound on the Turnpike to Toll Plaza 216, u-turned at Toll Plaza 216 and sent Eastbound on the Turnpike back to Toll Plaza 218.
- If Toll Plaza 216 is unstaffed then consider staffing during diversion to reduce traffic queue / wait times.

Emergency Closure Notification List

Jurisdiction	Notes
Highway Patrol	OSHP Turnpike Operations

Refer to Appendix B for contact information

PCMB Location / Message

The Communications Center will implement the following message on the PCMB prior to Toll Plaza 232.

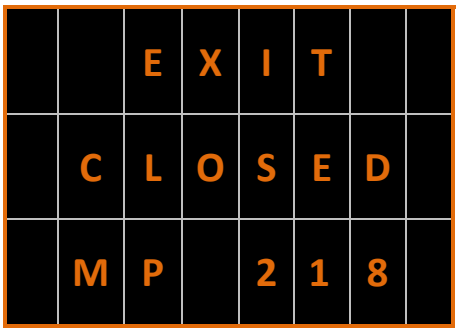

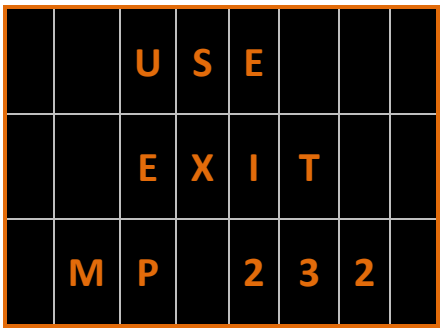

Closure Notes

- Close Ohio Turnpike (I-80/I-90) Toll Plaza 218 Westbound entrance ramp.
- Motorists can
    - Follow Section 3 - Toll Plaza 218 to Toll Plaza 215 Westbound Diversion Route.

    OR
    - If the Eastbound exit ramp is open at Toll Plaza 232, OTIC personnel are available and the Toll Plaza 232 traffic is light enough then motorists can be directed Eastbound to Toll Plaza 232, u-turned at Toll Plaza 232 and sent Westbound on the Turnpike.
- If Toll Plaza 216 is unstaffed then consider staffing during diversion to reduce traffic queue / wait times.

Emergency Closure Notification List

Jurisdiction	Notes
Highway Patrol	OSHP Turnpike Operations

Refer to Appendix B for contact information

PCMB Location / Message

Incident Location

Toll Plaza **232** **(milepost 232.9)**

Closure Notes

- Close Ohio Turnpike (I-80/I-90) Toll Plaza 232 Eastbound exit ramp.

Emergency Closure Notification List

Jurisdiction	Notes
Highway Patrol	OSHP Turnpike Operations

Refer to Appendix B for contact information

PCMB Location / Message

The Communications Center will implement the following message on the PCMB prior to Toll Plaza 218.

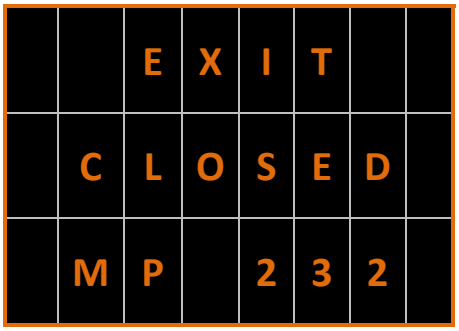

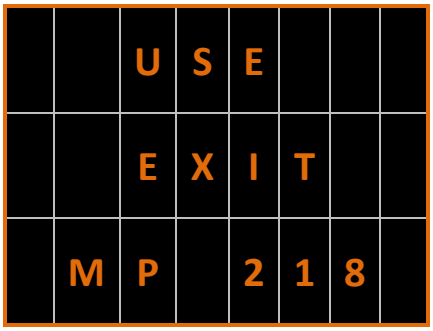

Closure Notes

- Close Ohio Turnpike (I-80/I-90) Toll Plaza 232 Eastbound entrance ramp.
- Motorists can
    - Follow Section 3 - Toll Plaza 232 to Toll Plaza 234 Eastbound Diversion Route.

    OR
    - If the Westbound entrance ramp is open at Toll Plaza 232, OTIC personnel are available and the Toll Plaza 218 traffic is light enough then motorists can be directed Westbound on the Turnpike to Toll Plaza 218, u-turned at Toll Plaza 218 and sent Eastbound on the Turnpike.
- If Toll Plaza 234 is unstaffed then consider staffing during diversion to reduce traffic queue / wait times.

Emergency Closure Notification List

Jurisdiction	Notes
Highway Patrol	OSHP Turnpike Operations

Refer to Appendix B for contact information

PCMB Location / Message

Closure Notes

- Close Ohio Turnpike (I-80/I-90) Toll Plaza 232 Westbound exit ramp.
- Send exiting traffic to Toll Plaza 218.
    - o Motorists can follow Section 3 - Toll Plaza 218 to Toll Plaza 232 Eastbound Diversion Route.

    OR

    - o If the Eastbound exit ramp is open at Toll Plaza 232, OTIC personnel are available and the Toll Plaza 218 traffic is light enough then motorists can be directed Westbound on the Turnpike to Toll Plaza 218, u-turned at Toll Plaza 218 and sent Eastbound on the Turnpike back to Toll Plaza 232.
- If Toll Plaza 218 is unstaffed then consider staffing during diversion to reduce traffic queue / wait times.

Emergency Closure Notification List

Jurisdiction	Notes
Highway Patrol	OSHP Turnpike Operations

Refer to Appendix B for contact information

PCMB Location / Message

The Communications Center will implement the following message on the PCMB prior to Toll Plaza 234.

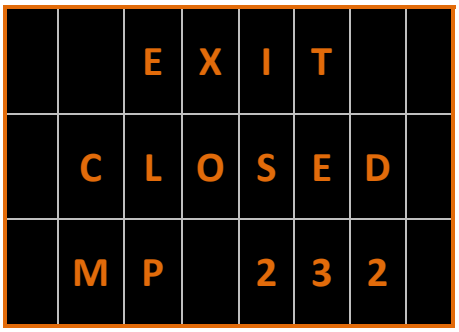

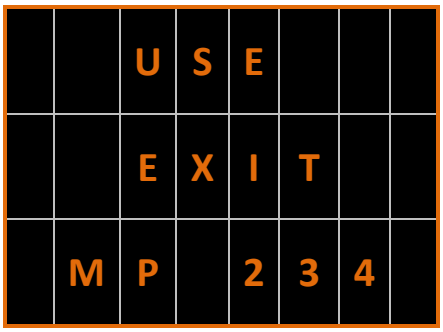

Closure Notes

- Close Ohio Turnpike (I-80/I-90) Toll Plaza 232 Westbound entrance ramp.
- Motorists can follow Section 3 - Toll Plaza 232 to Toll Plaza 218 Westbound Diversion Route.
- If Toll Plaza 218 is unstaffed then consider staffing during diversion to reduce traffic queue / wait times.

Emergency Closure Notification List

Jurisdiction	Notes
Highway Patrol	OSHP Turnpike Operations

Refer to Appendix B for contact information

PCMB Location / Message

Incident Location

Toll Plaza **234** **(milepost 234.1)**

Closure Notes

- Close Ohio Turnpike (I-80/I-90) Toll Plaza 234 Eastbound entrance ramp.
- Motorists should be u-turned at Toll Plaza 234 and follow Section 3 - Toll Plaza 234 to Toll Plaza 232 Westbound Diversion Route. Then Motorists can follow Section 3 - Toll Plaza 232 to Penna Turnpike Exit 26 Eastbound Diversion Route.
- If Toll Plaza 239 is unstaffed then consider staffing during diversion to reduce traffic queue / wait times.

Emergency Closure Notification List

Jurisdiction	Notes
Highway Patrol	OSHP Turnpike Operations

Refer to Appendix B for contact information

PCMB Location / Message

Closure Notes

- Close Ohio Turnpike (I-80/I-90) Toll Plaza 234 Westbound exit ramp.
- Send exiting traffic to Toll Plaza 232.
    - o Motorists can follow Section 3 - Toll Plaza 232 to Toll Plaza 234 Eastbound Diversion Route.

    <u>OR</u>

    - o If the Eastbound exit ramp is open at Toll Plaza 234, OTIC personnel are available and the Toll Plaza 232 traffic is light enough then motorists can be directed Westbound on the Turnpike to Toll Plaza 232, u-turned at Toll Plaza 232 and sent Eastbound on the Turnpike back to Toll Plaza 234.
- If Toll Plaza 232 is unstaffed then consider staffing during diversion to reduce traffic queue / wait times.

Emergency Closure Notification List

Jurisdiction	Notes
Highway Patrol	OSHP Turnpike Operations

Refer to Appendix B for contact information

PCMB Location / Message

The Communications Center will implement the following message on the PCMB prior to Toll Plaza 239.

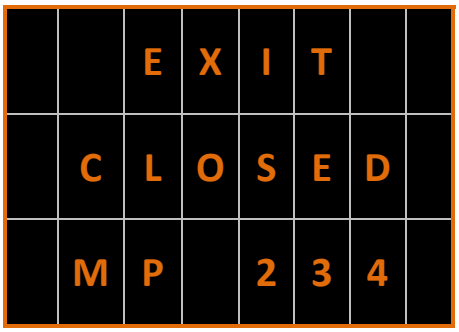

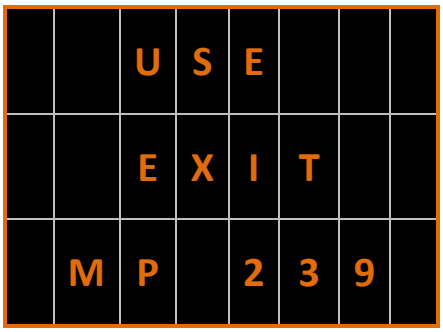

Incident Location

Toll Plaza **239** **(milepost 239.1)**

Closure Notes

Refer to Section 3 for Eastbound and Westbound Diversion instructions for Toll Plaza 239.

7. ODOT Route Closure

Each ODOT Route Closure includes the following:

1. Route / From / To
2. Closure Notes
3. PCMB Location / Message

ODOT Route Closure	Page
SR 49 (Williams County)	7-3
SR 15 (Williams County)	7-8
SR 66 (Fulton County)	7-13
SR 108 (Fulton County)	7-18
SR 109 (Fulton County)	7-23
SR 2 (Lucas County)	7-28
US 20 (Lucas County)	7-33
I-75 (Wood County)	7-38
I-280 / US 420 (Wood County)	7-43
SR 51 (Ottawa County)	7-48
SR 53 (Sandusky County)	7-53
SR 4 (Erie County)	7-58
US 250 (Erie County)	7-63
Baumhart Road (Lorain County)	7-68
SR 58 (Lorain County)	7-73
I-90 (Lorain County)	7-78
SR 57 (Lorain County)	7-81
I-480 (Lorain County)	7-86
Lorain Road (Lorain County)	7-89
I-71 (Cuyahoga County)	7-94
I-77 (Summit County)	7-99
SR 8 (Summit County)	7-104
I-480 / SR 14 (Portage County)	7-109
SR 44 (Portage County)	7-114
SR 5 (Trumbull County)	7-119
I-80 / I-76 (Mahoning County)	7-124
SR 7 (Mahoning County)	7-129
I-680 (Mahoning County)	7-134

Incident Location

SR 49 (Williams County)

General Play Information

Closed section

Closure Notes

- SR 49 NB closed north of SR 49 exit.
- Eastbound motorists will be notified prior to Toll Plaza 2
- Westbound motorists will be notified prior to Toll Plaza 13

PCMB Location / Message

The Communications Center will place the following message on a mainline PCMB prior to the I-80/I-90 Eastbound exit ramp to SR 49.

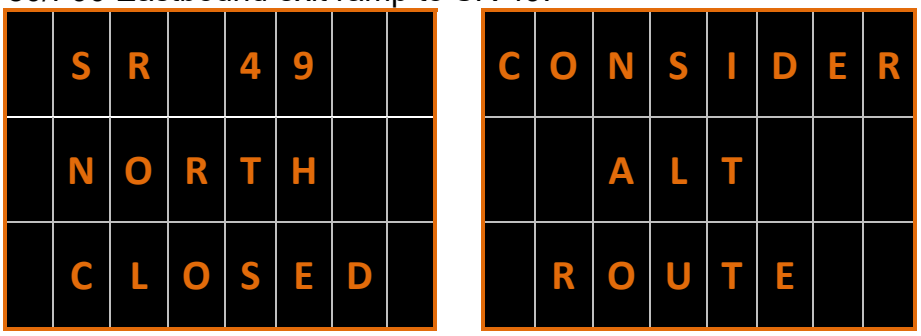

The Communications Center will place the following message on a mainline PCMB prior to the I-80/I-90 Westbound exit ramp to SR 49.

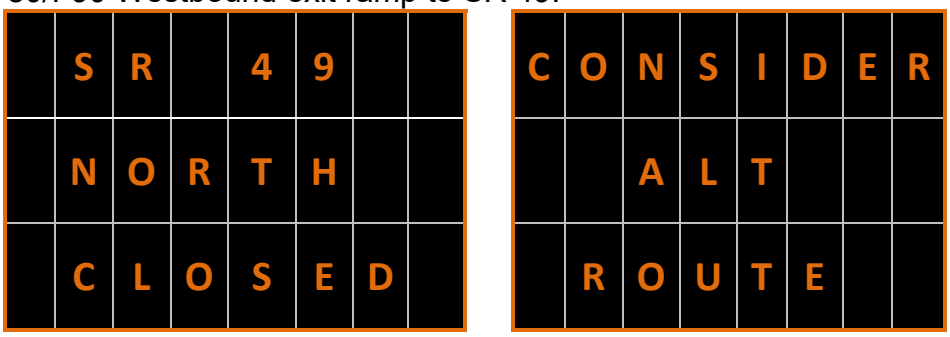

General Play Information

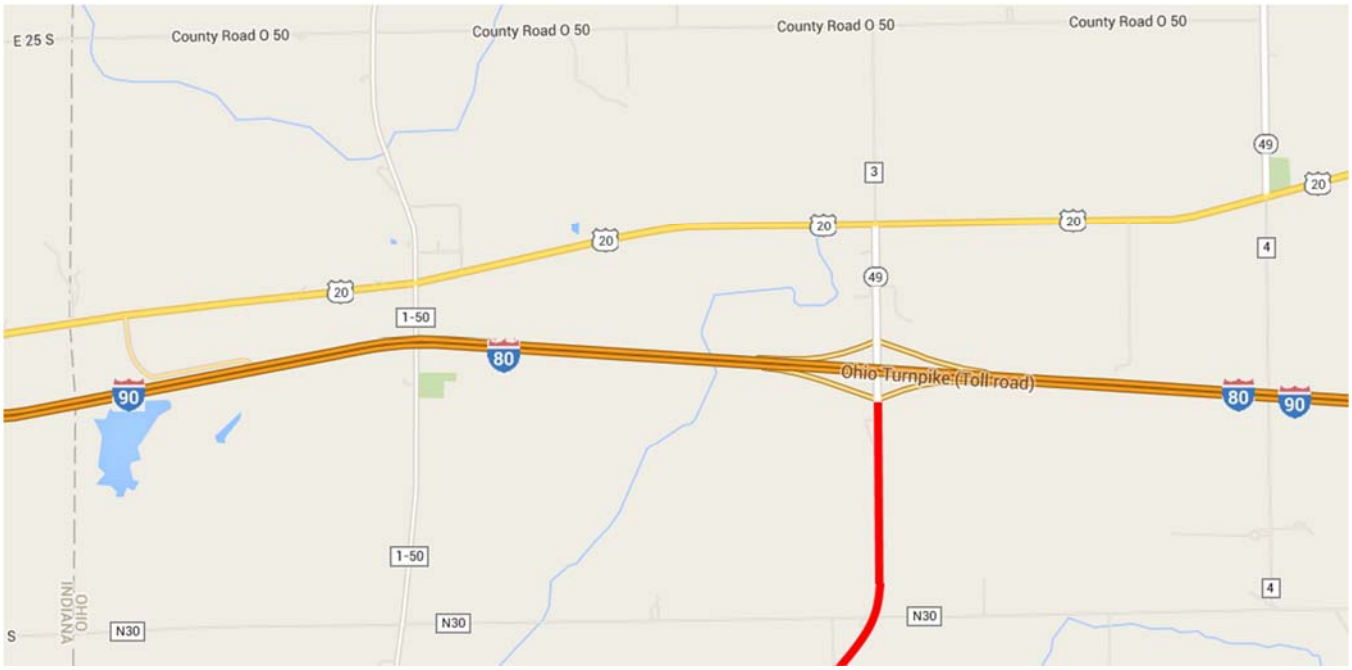

Closed section

Closure Notes

- SR 49 SB closed south of SR 49 exit.
- Eastbound motorists will be notified prior to Toll Plaza 2
- Westbound motorists will be notified prior to Toll Plaza 13

PCMB Location / Message

The Communications Center will place the following message on a mainline PCMB prior to the I-80/I-90 Eastbound exit ramp to SR 49.

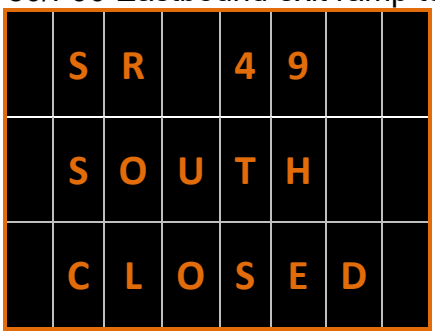

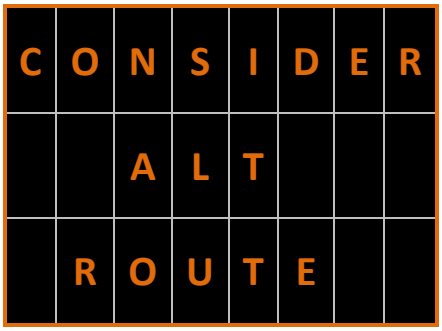

The Communications Center will place the following message on a mainline PCMB prior to the I-80/I-90 Westbound exit ramp to SR 49.

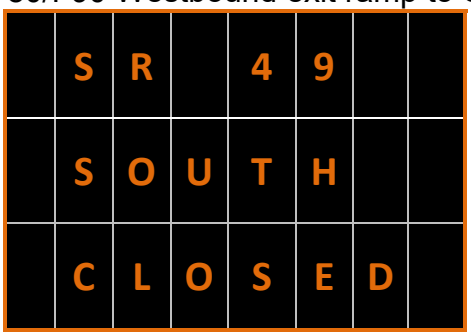

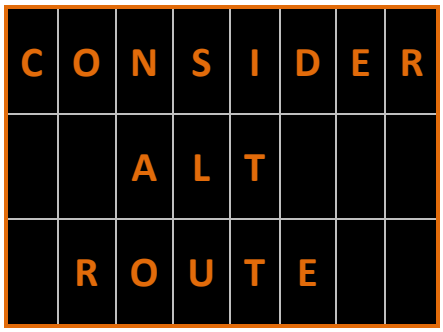

Incident Location

SR 15 (Williams County)
Toll Plaza 13 (milepost 13.5)

General Play Information

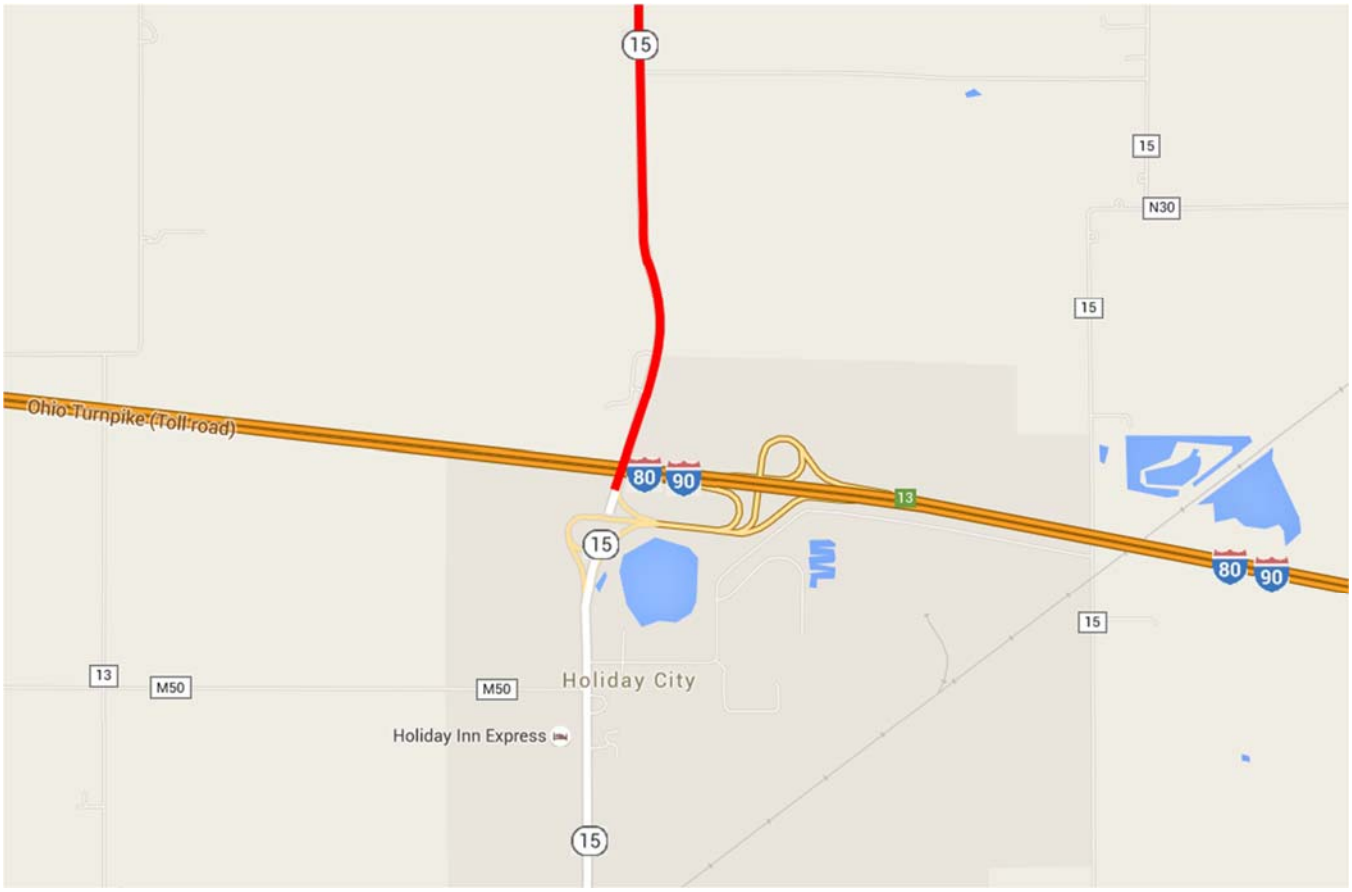

Closed section

Closure Notes

- SR 15 NB closed north of Toll Plaza 13.
- Eastbound motorists will be notified prior to Toll Plaza 2
- Westbound motorists will be notified prior to Toll Plaza 25

PCMB Location / Message

The Communications Center will place the following message on a mainline PCMB prior to the I-80/I-90 Eastbound exit ramp to Toll Plaza 2.

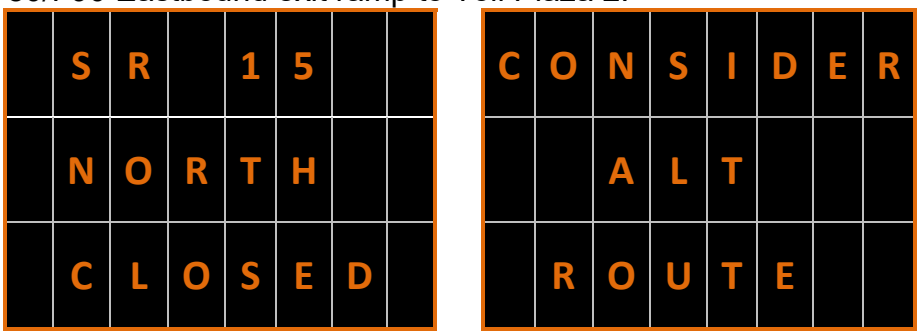

The Communications Center will place the following message on a mainline PCMB prior to the I-80/I-90 Westbound exit ramp to Toll Plaza 25.

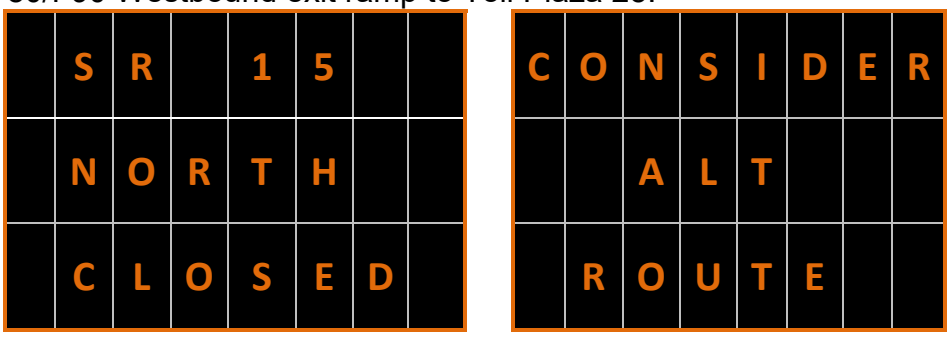

General Play Information

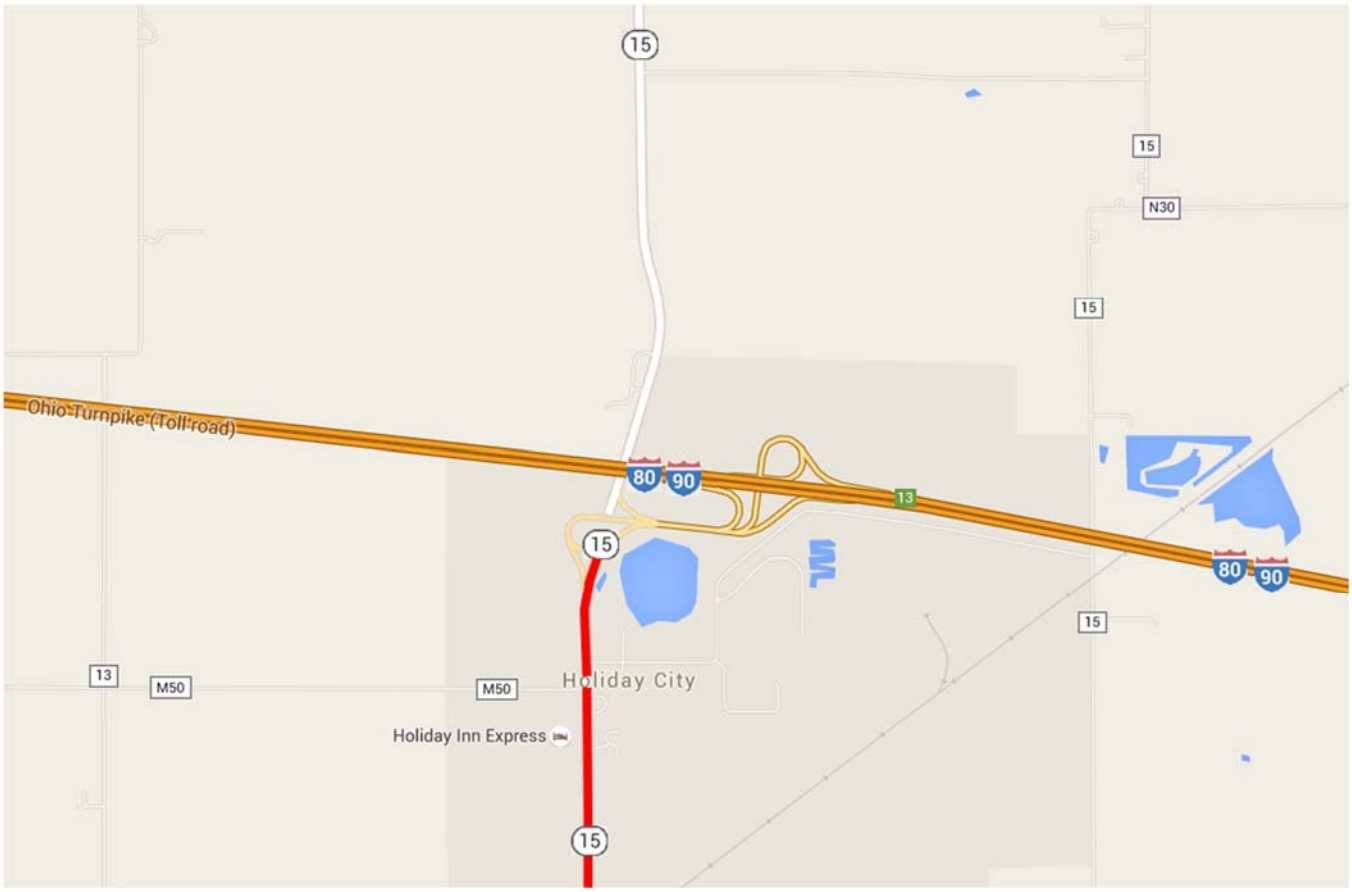

Closed section

Closure Notes

- SR 15 SB closed south of Toll Plaza 13.
- Eastbound motorists will be notified prior to Toll Plaza 2
- Westbound motorists will be notified prior to Toll Plaza 25

PCMB Location / Message

The Communications Center will place the following message on a mainline PCMB prior to the I-80/I-90 Eastbound exit ramp to Toll Plaza 2.

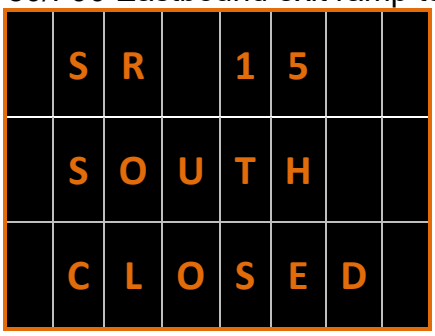

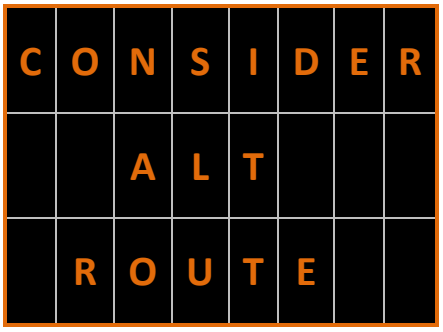

The Communications Center will place the following message on a mainline PCMB prior to the I-80/I-90 Westbound exit ramp to Toll Plaza 25.



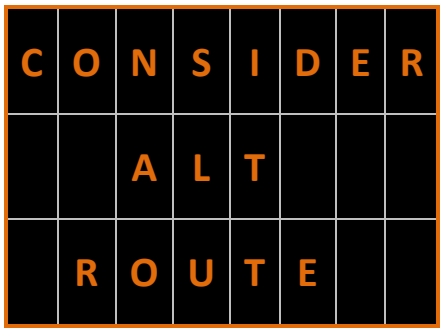

Incident Location

SR 66 (Fulton County)
Toll Plaza 25 (milepost 25.5)

General Play Information

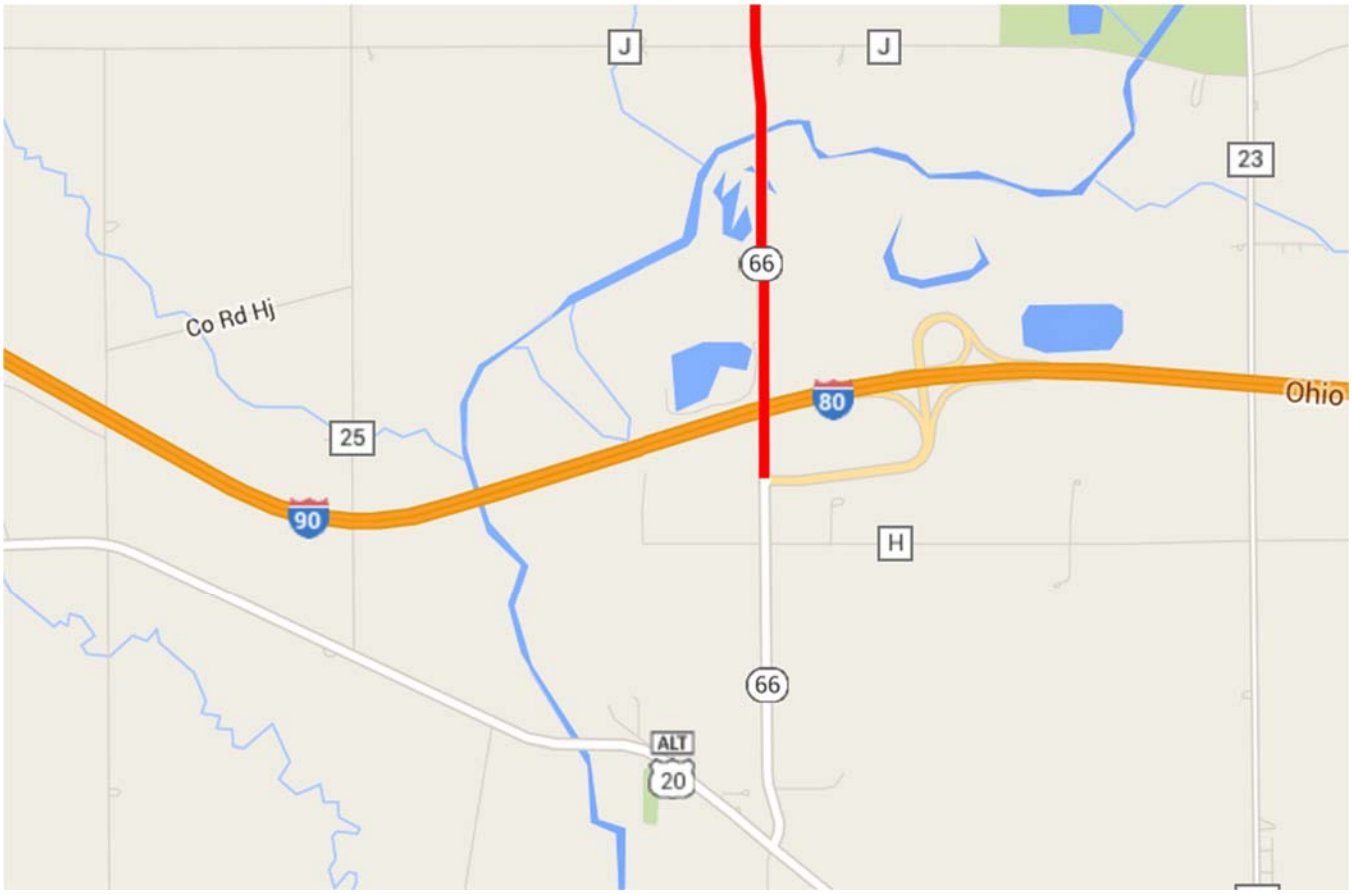

Closed section

Closure Notes

- SR 66 NB closed north of Toll Plaza 25.
- Eastbound motorists will be notified prior to Toll Plaza 13
- Westbound motorists will be notified prior to Toll Plaza 34

PCMB Location / Message

The Communications Center will place the following message on a mainline PCMB prior to the I-80/I-90 Eastbound exit ramp to Toll Plaza 13.

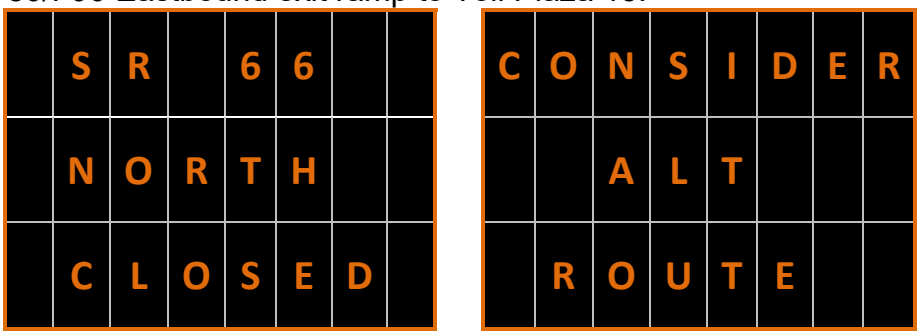

The Communications Center will place the following message on a mainline PCMB prior to the I-80/I-90 Westbound exit ramp to Toll Plaza 34.

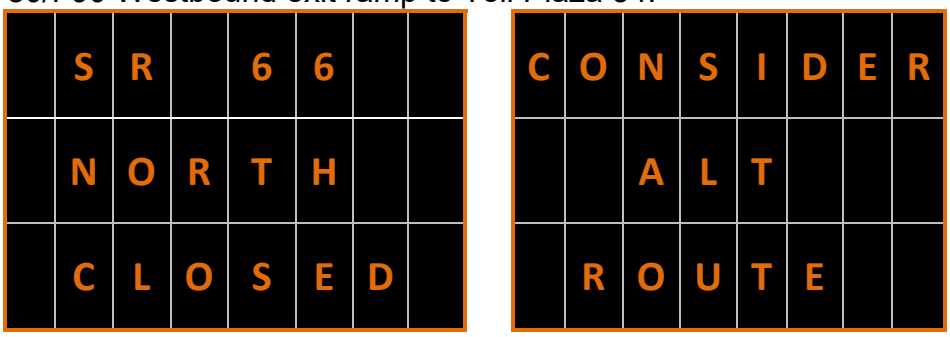

General Play Information

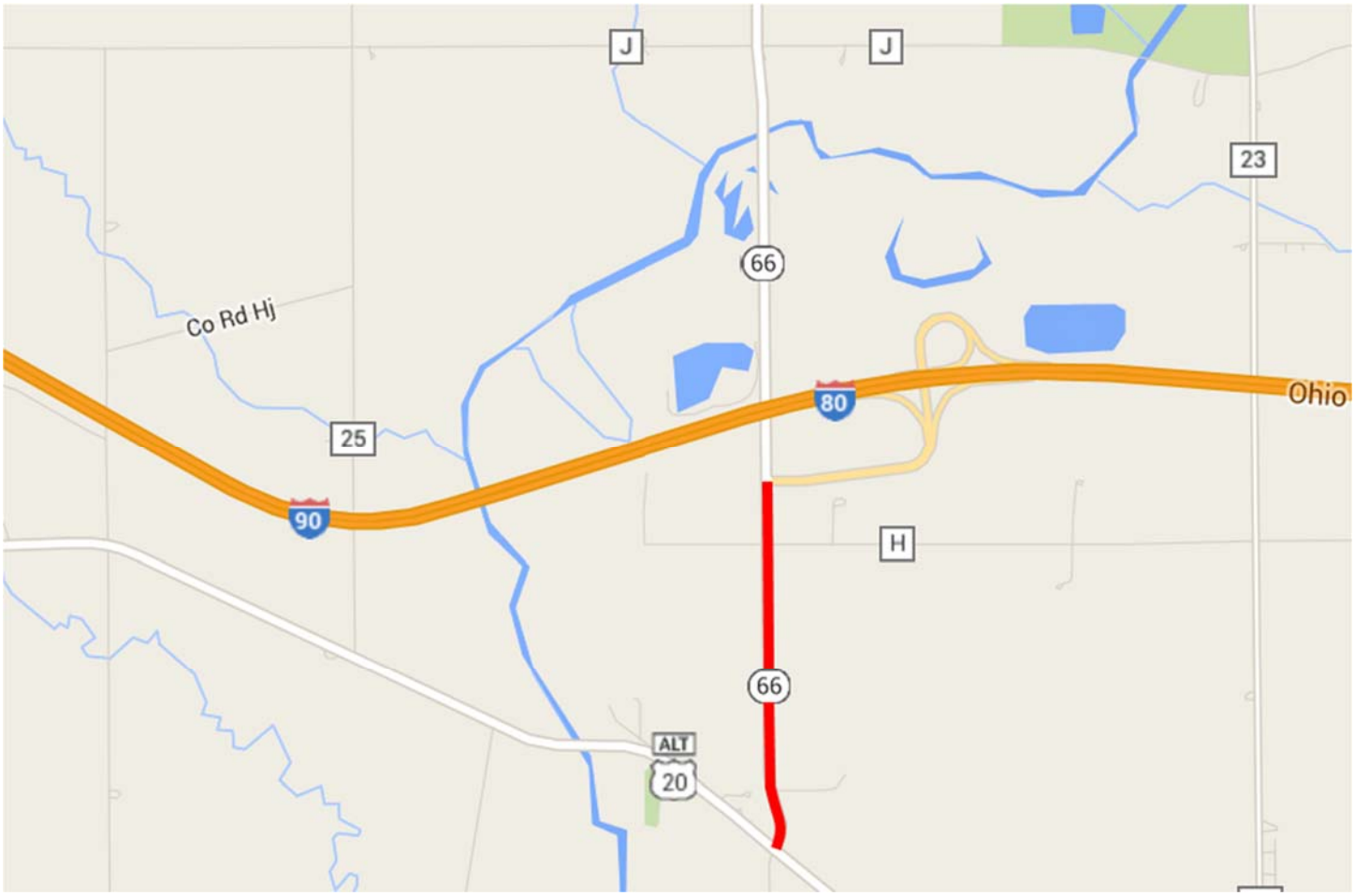

Closed section

Closure Notes

- SR 66 SB closed south of Toll Plaza 25.
- Eastbound motorists will be notified prior to Toll Plaza 13
- Westbound motorists will be notified prior to Toll Plaza 34

PCMB Location / Message

The Communications Center will place the following message on a mainline PCMB prior to the I-80/I-90 Eastbound exit ramp to Toll Plaza 13.

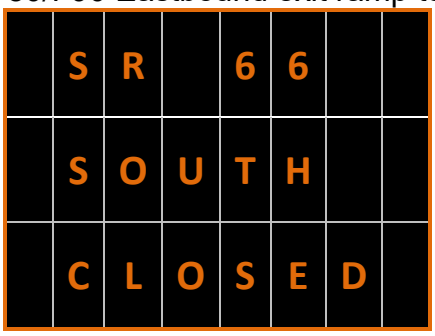

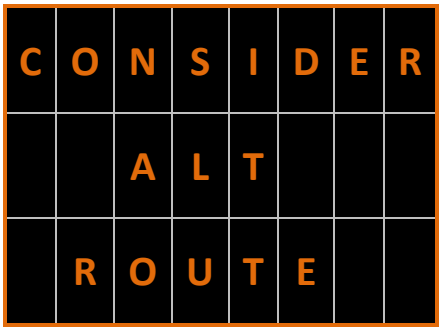

The Communications Center will place the following message on a mainline PCMB prior to the I-80/I-90 Westbound exit ramp to Toll Plaza 34.

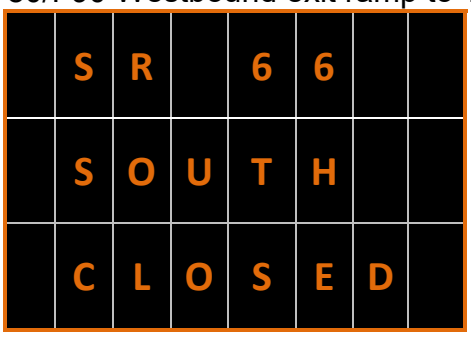

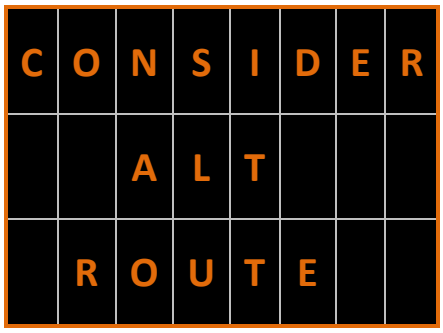

Incident Location

SR 108 (Fulton County)
Toll Plaza 34 (milepost 34.9)

General Play Information

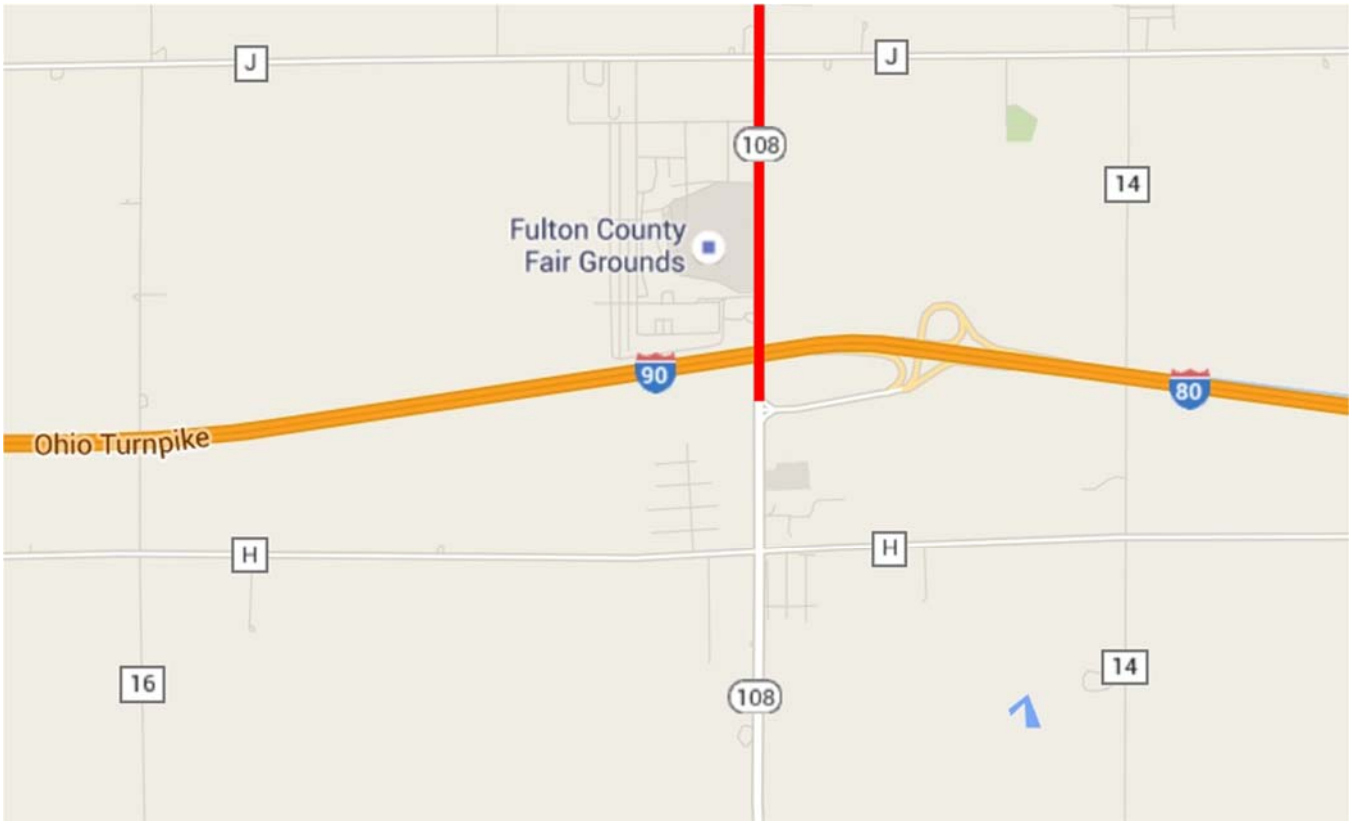

Closed section

Closure Notes

- SR 108 NB closed north of Toll Plaza 34.
- Eastbound motorists will be notified prior to Toll Plaza 25
- Westbound motorists will be notified prior to Toll Plaza 39

PCMB Location / Message

The Communications Center will place the following message on a mainline PCMB prior to the I-80/I-90 Eastbound exit ramp to Toll Plaza 25.

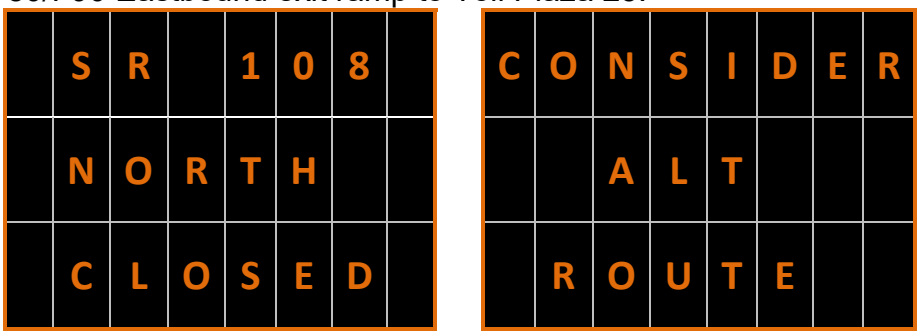

The Communications Center will place the following message on a mainline PCMB prior to the I-80/I-90 Westbound exit ramp to Toll Plaza 39.

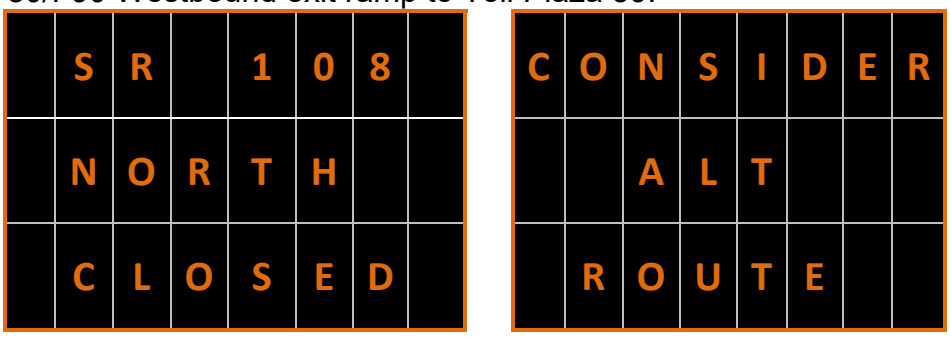

General Play Information

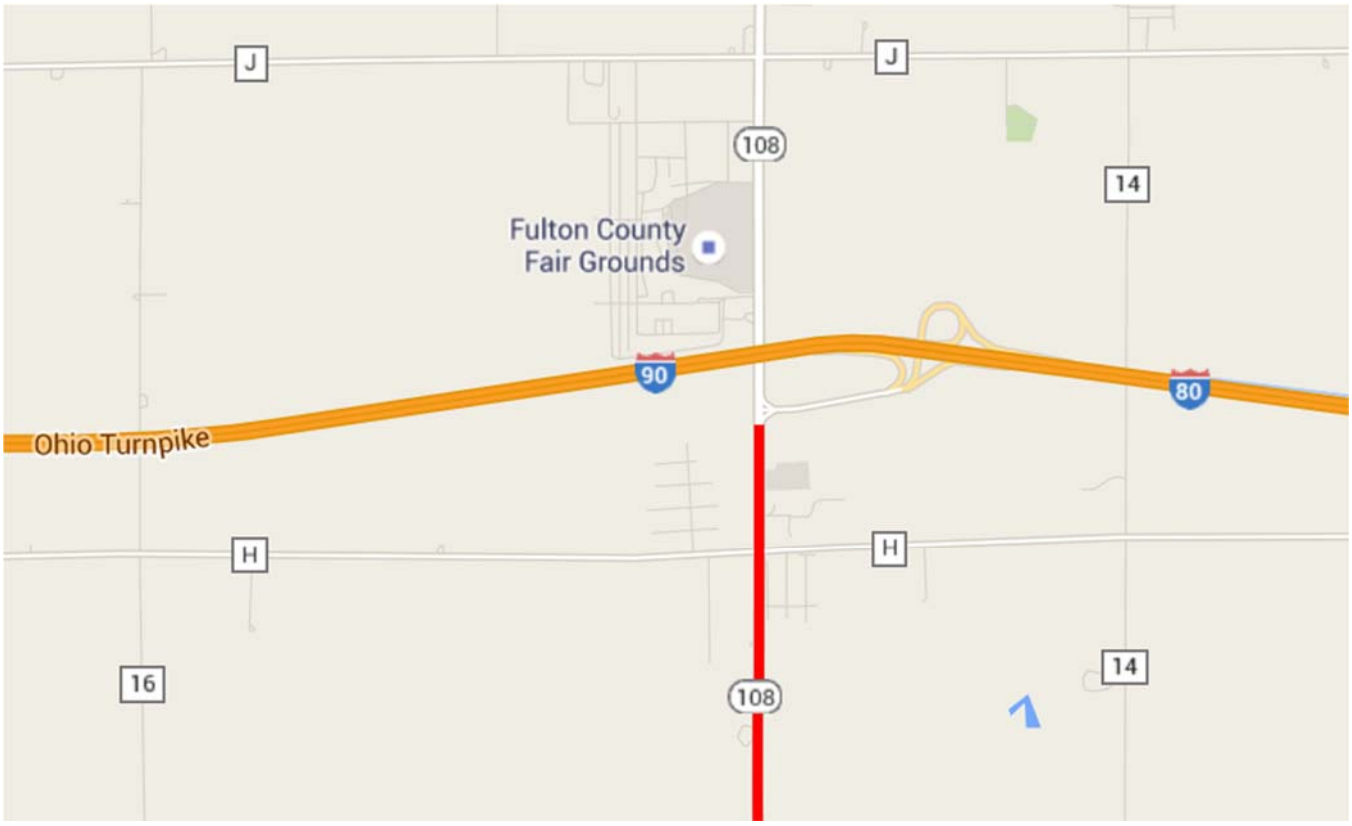

Closed section

Closure Notes

- SR 108 SB closed south of Toll Plaza 34.
- Eastbound motorists will be notified prior to Toll Plaza 25
- Westbound motorists will be notified prior to Toll Plaza 39

PCMB Location / Message

The Communications Center will place the following message on a mainline PCMB prior to the I-80/I-90 Eastbound exit ramp to Toll Plaza 25.

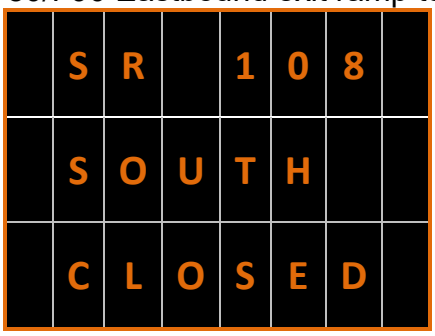

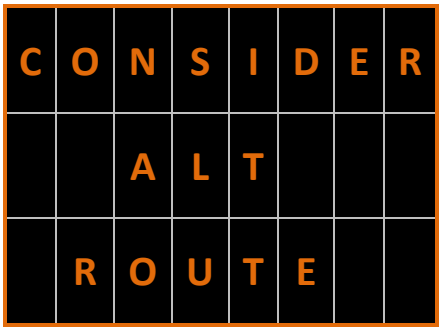

The Communications Center will place the following message on a mainline PCMB prior to the I-80/I-90 Westbound exit ramp to Toll Plaza 39.

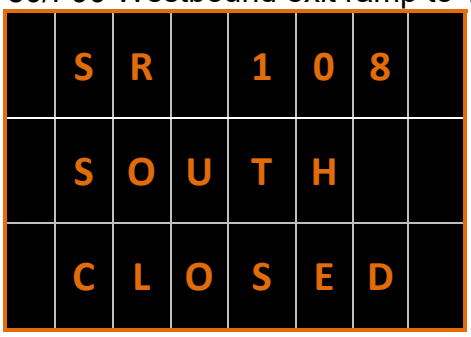

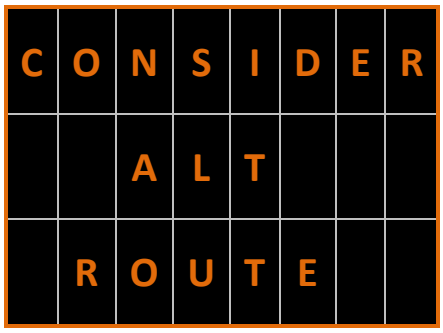

Incident Location

SR 109 (Fulton County)
Toll Plaza 39 (milepost 39.8)

General Play Information

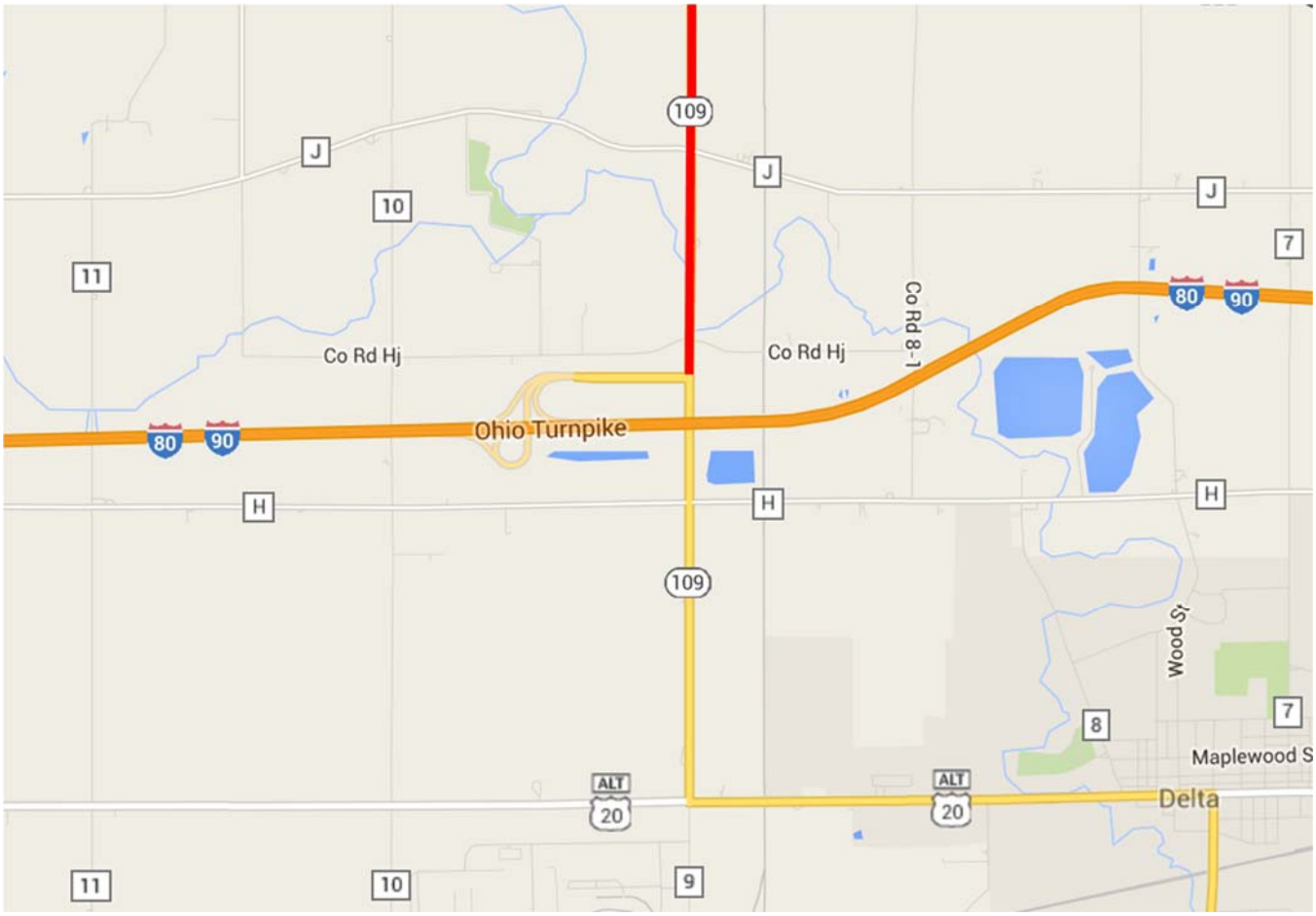

Closed section

Closure Notes

- SR 109 NB closed north of Toll Plaza 39.
- Eastbound motorists will be notified prior to Toll Plaza 34
- Westbound motorists will be notified prior to Toll Plaza 52

PCMB Location / Message

The Communications Center will place the following message on a mainline PCMB prior to the I-80/I-90 Eastbound exit ramp to Toll Plaza 34.

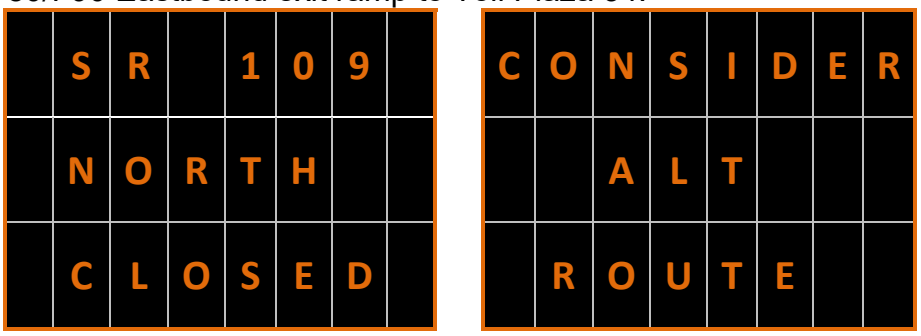

The Communications Center will place the following message on a mainline PCMB prior to the I-80/I-90 Westbound exit ramp to Toll Plaza 52.

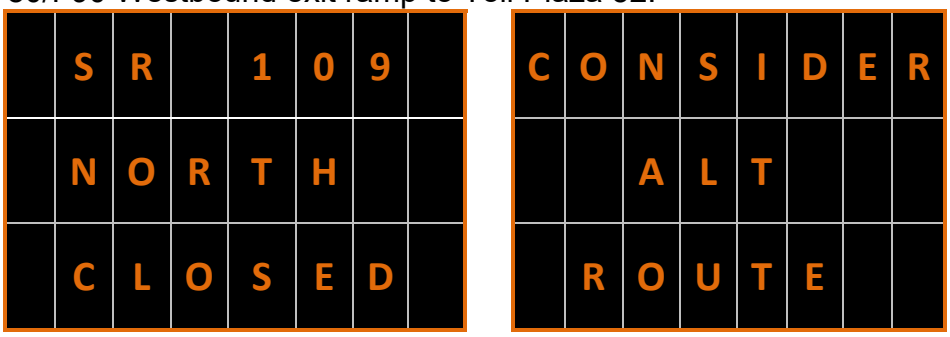

General Play Information

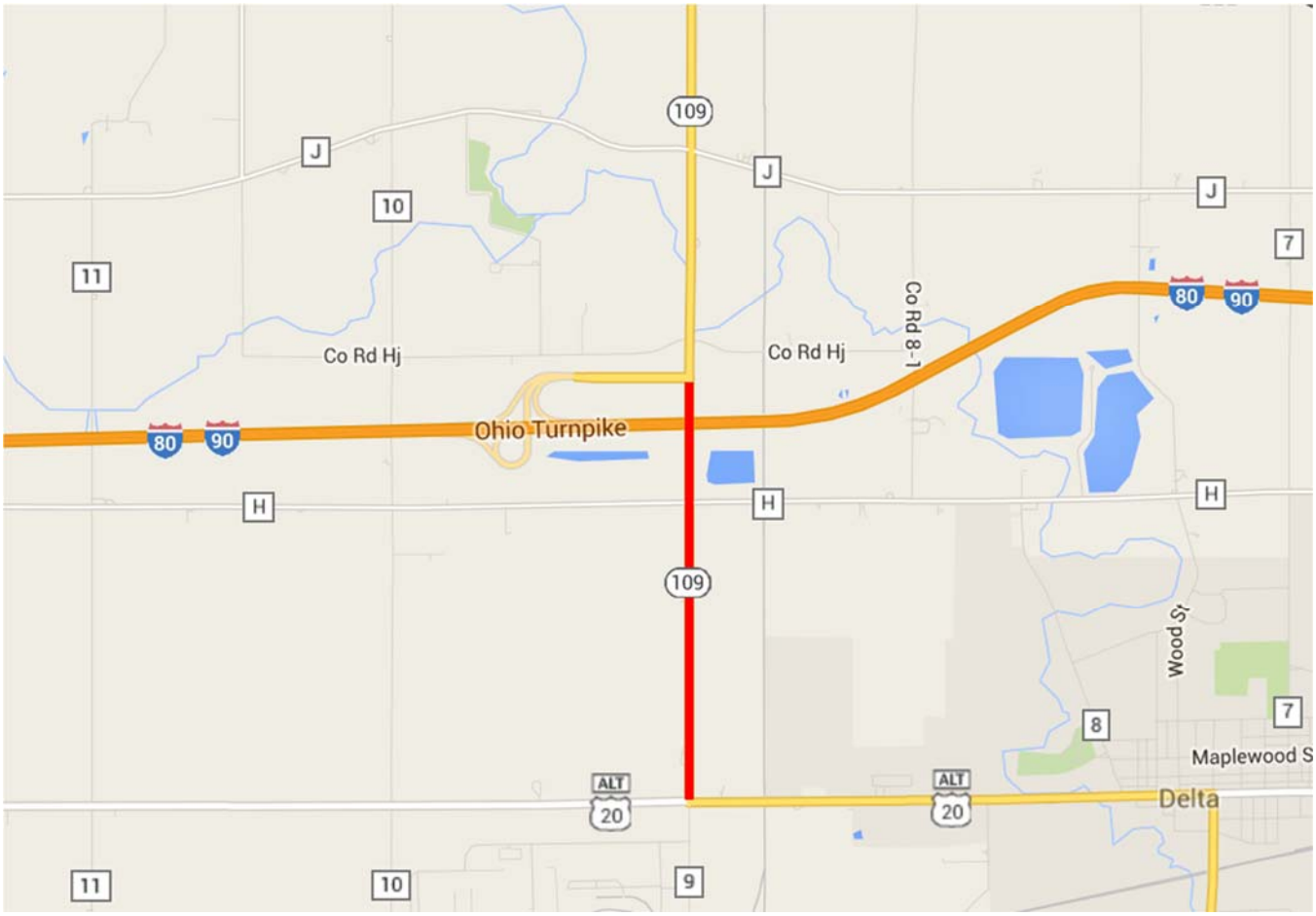

Closed section

Closure Notes

- SR 109 SB closed south of Toll Plaza 39.
- Eastbound motorists will be notified prior to Toll Plaza 34
- Westbound motorists will be notified prior to Toll Plaza 52

PCMB Location / Message

The Communications Center will place the following message on a mainline PCMB prior to the I-80/I-90 Eastbound exit ramp to Toll Plaza 34.

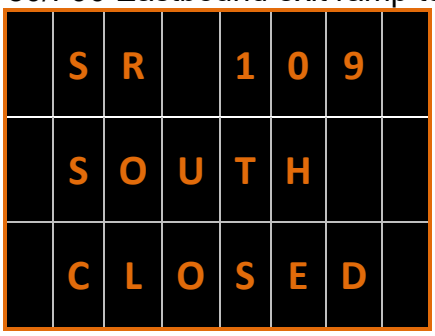

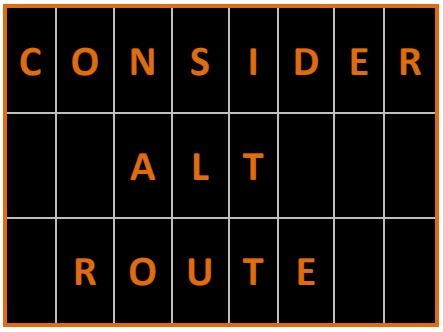

The Communications Center will place the following message on a mainline PCMB prior to the I-80/I-90 Westbound exit ramp to Toll Plaza 52.

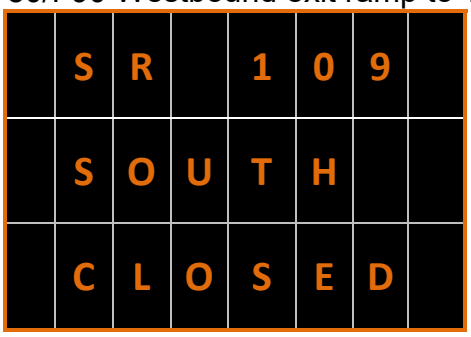

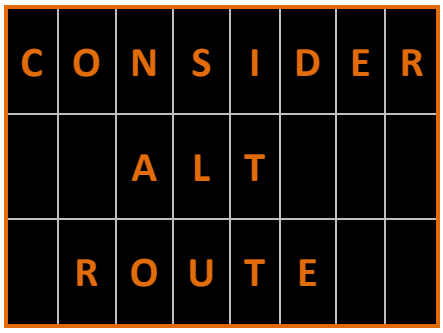

Incident Location

SR 2 (Lucas County)
Toll Plaza 52 (milepost 52.6)

General Play Information

Closed section

Closure Notes

- SR 2 EB closed east of Toll Plaza 52.
- Eastbound motorists will be notified prior to Toll Plaza 39
- Westbound motorists will be notified prior to Toll Plaza 59

PCMB Location / Message

The Communications Center will place the following message on a mainline PCMB prior to the I-80/I-90 Eastbound exit ramp to Toll Plaza 39.

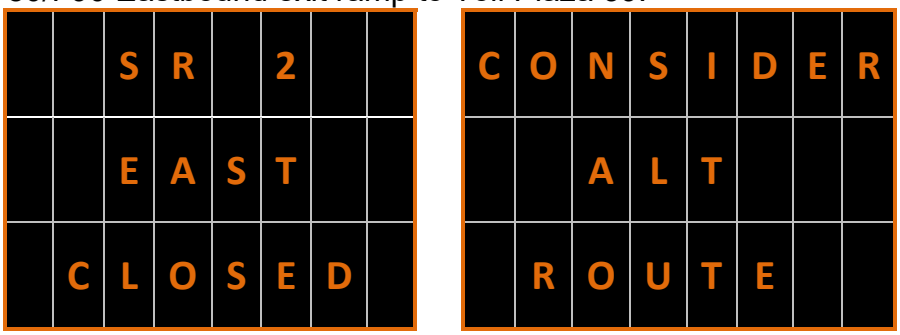

The Communications Center will place the following message on a mainline PCMB prior to the I-80/I-90 Westbound exit ramp to Toll Plaza 52.

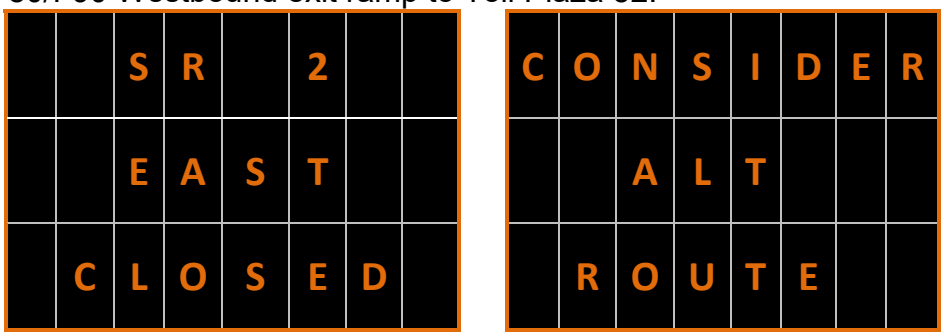

General Play Information

Closed section

Closure Notes

- SR 2 WB closed west of Toll Plaza 52.
- Eastbound motorists will be notified prior to Toll Plaza 39
- Westbound motorists will be notified prior to Toll Plaza 59

PCMB Location / Message

The Communications Center will place the following message on a mainline PCMB prior to the I-80/I-90 Eastbound exit ramp to Toll Plaza 39.

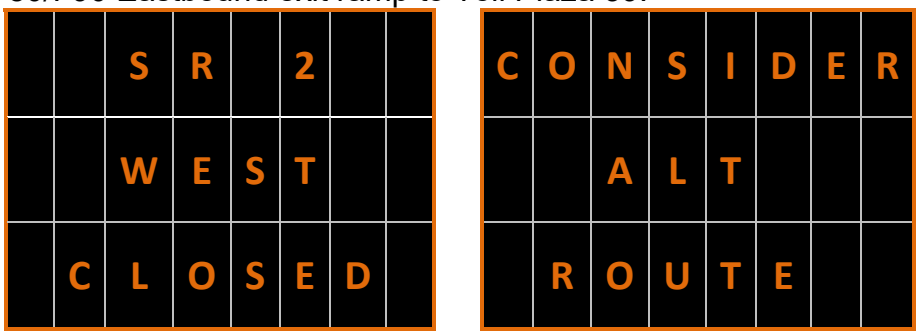

The Communications Center will place the following message on a mainline PCMB prior to the I-80/I-90 Westbound exit ramp to Toll Plaza 59.

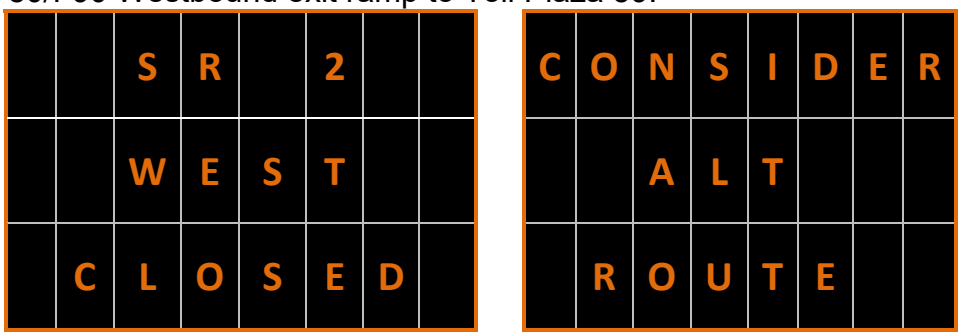

Incident Location

US 20 (Lucas County)

Toll Plaza 59 (milepost 59.5)

General Play Information

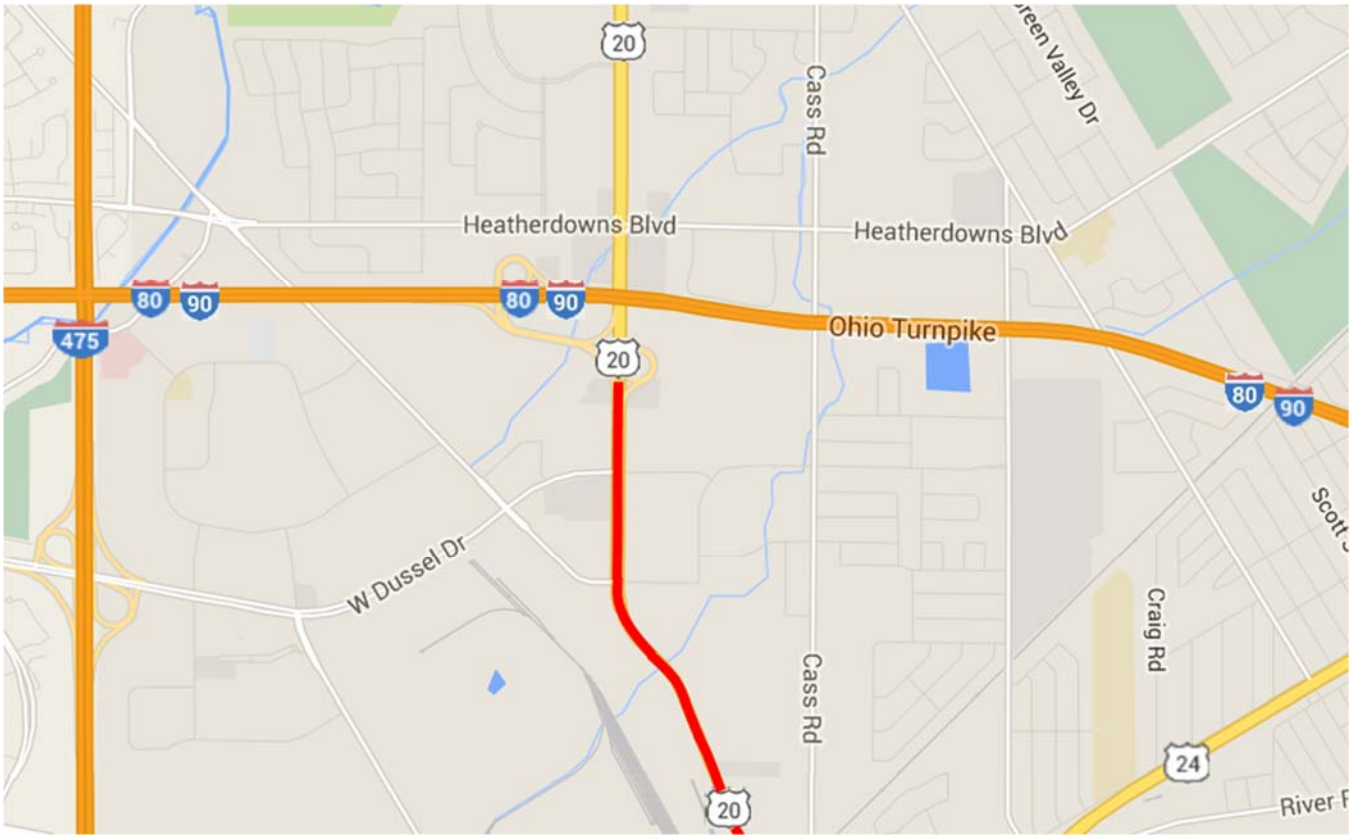

Closed section

Closure Notes

- US 20 EB closed south of Toll Plaza 59.
- Eastbound motorists will be notified prior to Toll Plaza 52
- Westbound motorists will be notified prior to Toll Plaza 64

PCMB Location / Message

The Communications Center will place the following message on a mainline PCMB prior to the I-80/I-90 Eastbound exit ramp to Toll Plaza 52.

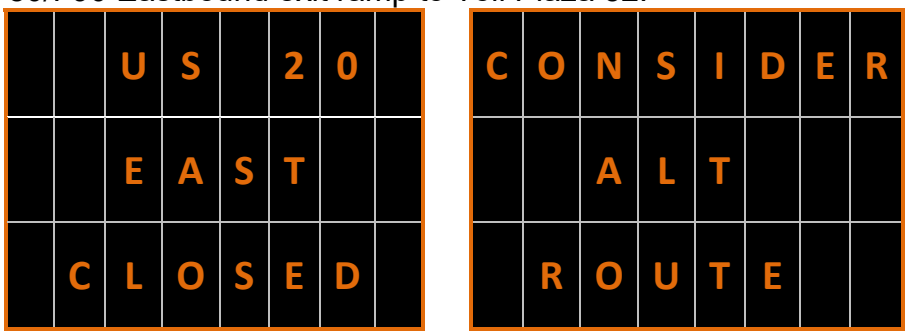

The Communications Center will place the following message on a mainline PCMB prior to the I-80/I-90 Westbound exit ramp to Toll Plaza 64.

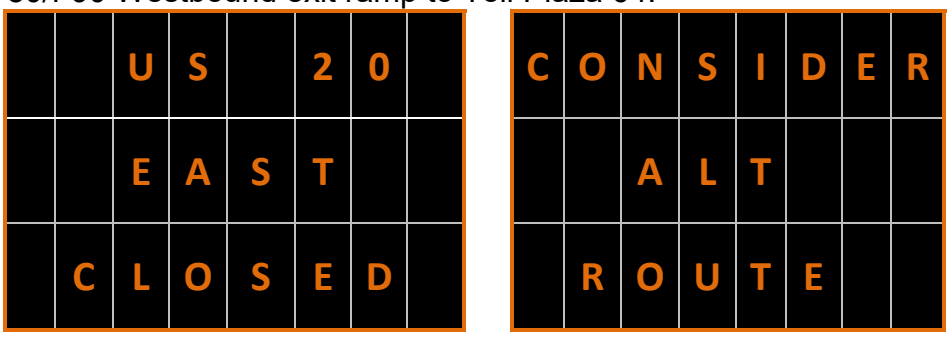

General Play Information

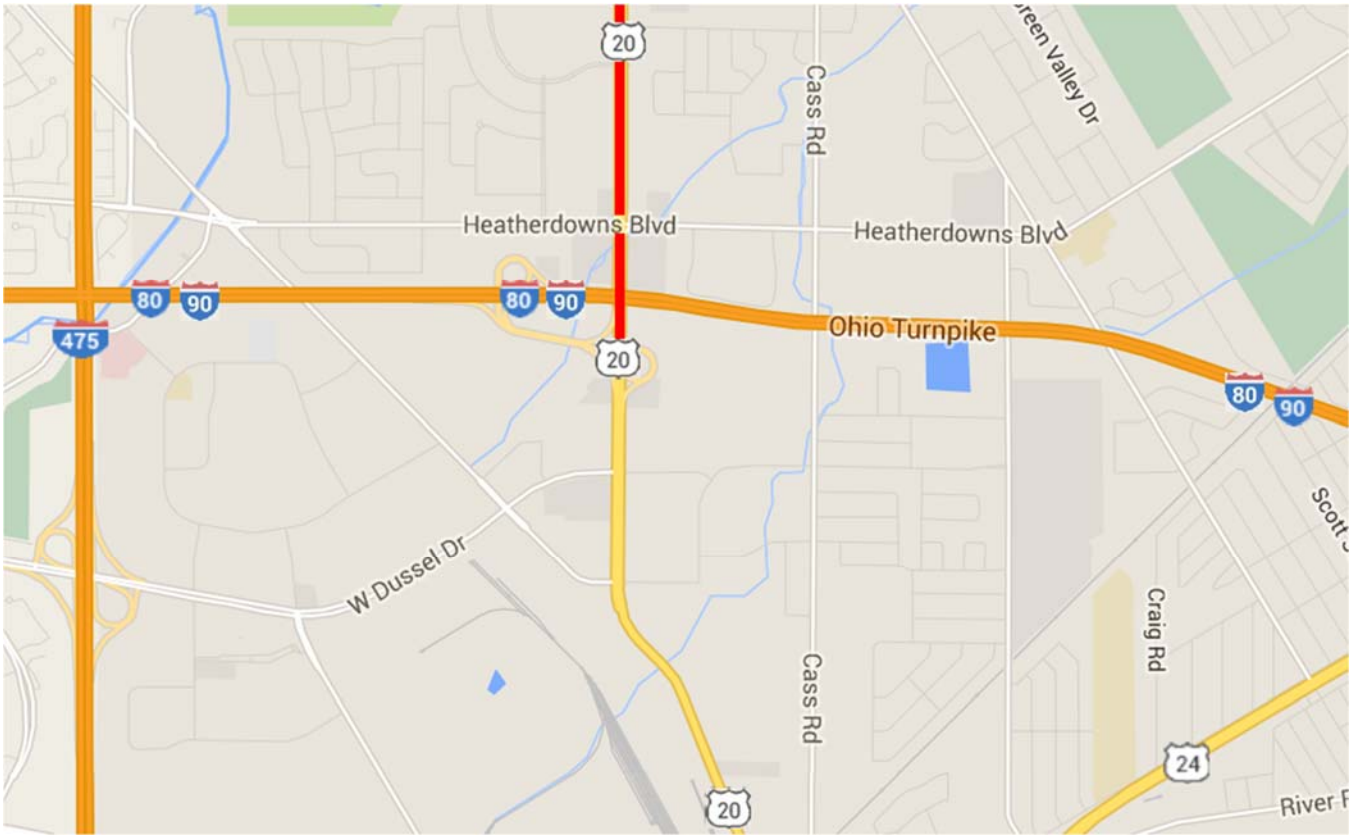

Closed section

Closure Notes

- US 20 WB closed north of Toll Plaza 59.
- Eastbound motorists will be notified prior to Toll Plaza 52
- Westbound motorists will be notified prior to Toll Plaza 64

PCMB Location / Message

The Communications Center will place the following message on a mainline PCMB prior to the I-80/I-90 Eastbound exit ramp to Toll Plaza 52.

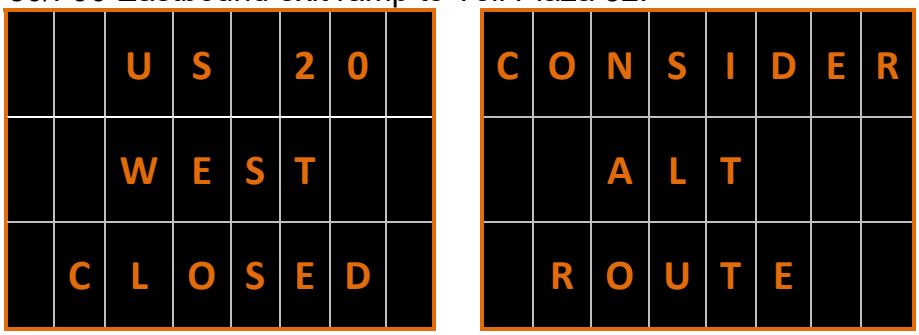

The Communications Center will place the following message on a mainline PCMB prior to the I-80/I-90 Westbound exit ramp to Toll Plaza 64.

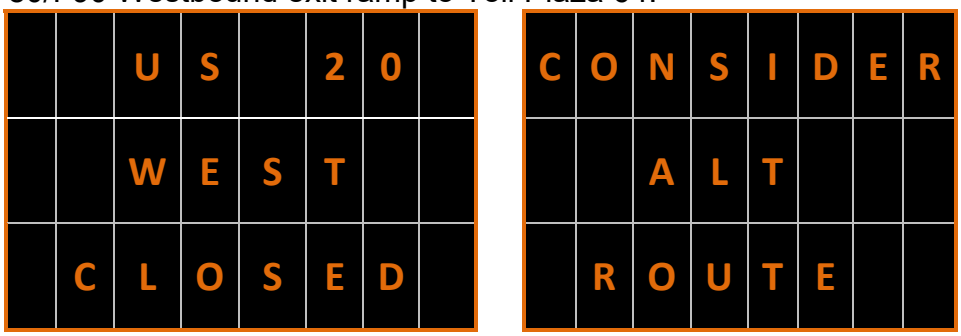

Incident Location

I-75 (Wood County)

Toll Plaza 64 (milepost 64.9)

General Play Information

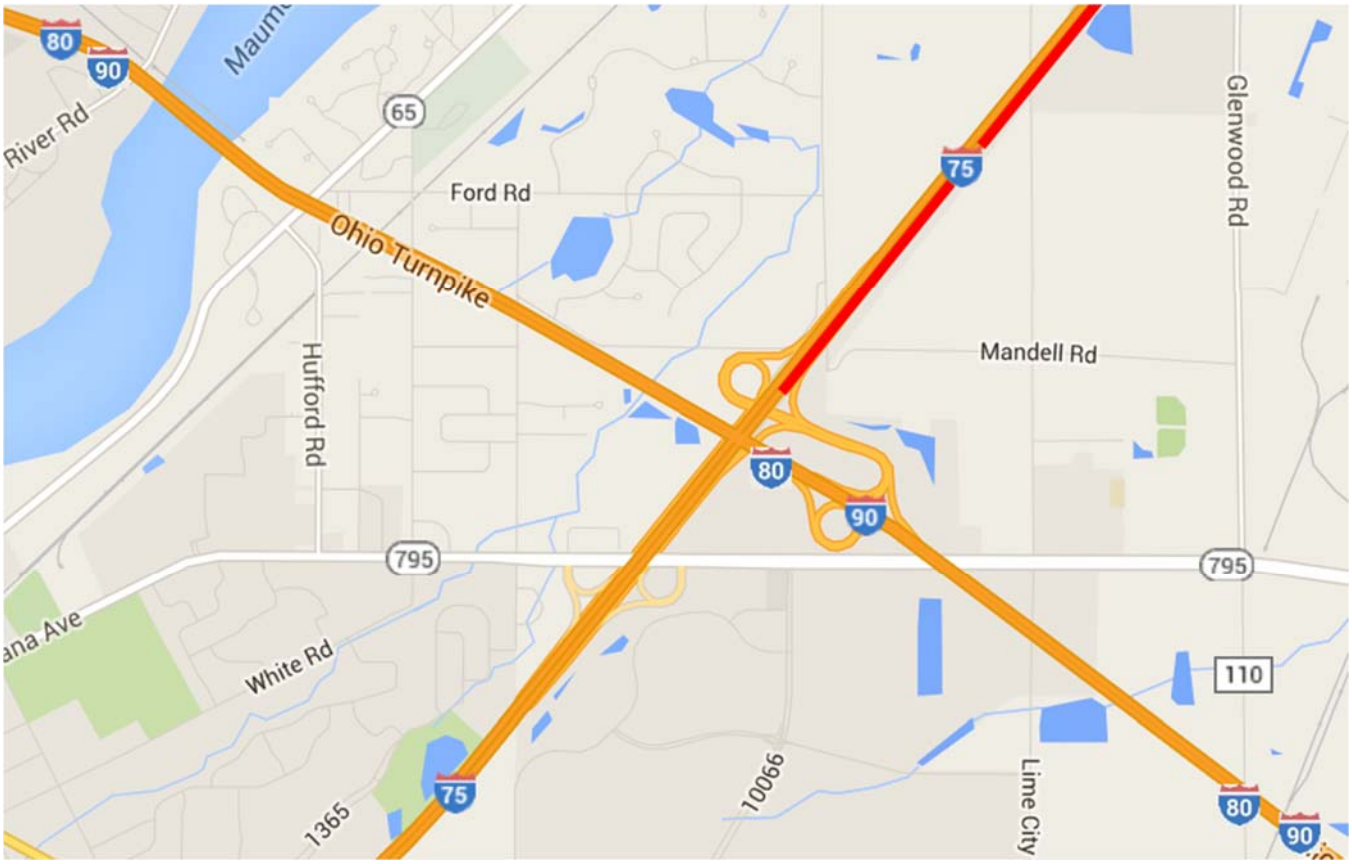

Closed section

Closure Notes

- I-75 NB closed north of Toll Plaza 64.
- Eastbound motorists will be notified prior to Toll Plaza 59
- Westbound motorists will be notified prior to Toll Plaza 71

PCMB Location / Message

The Communications Center will place the following message on a mainline PCMB prior to the I-80/I-90 Eastbound exit ramp to Toll Plaza 59.

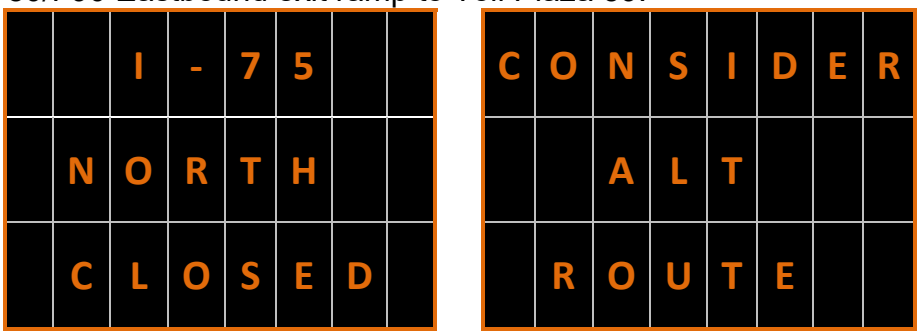

The Communications Center will place the following message on a mainline PCMB prior to the I-80/I-90 Westbound exit ramp to Toll Plaza 71.

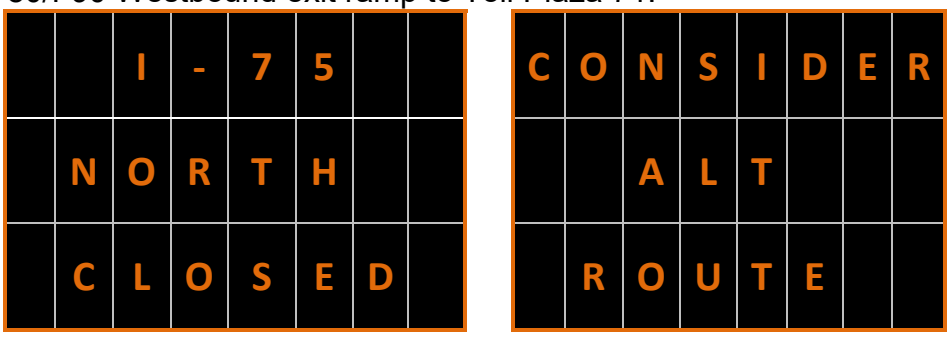

General Play Information

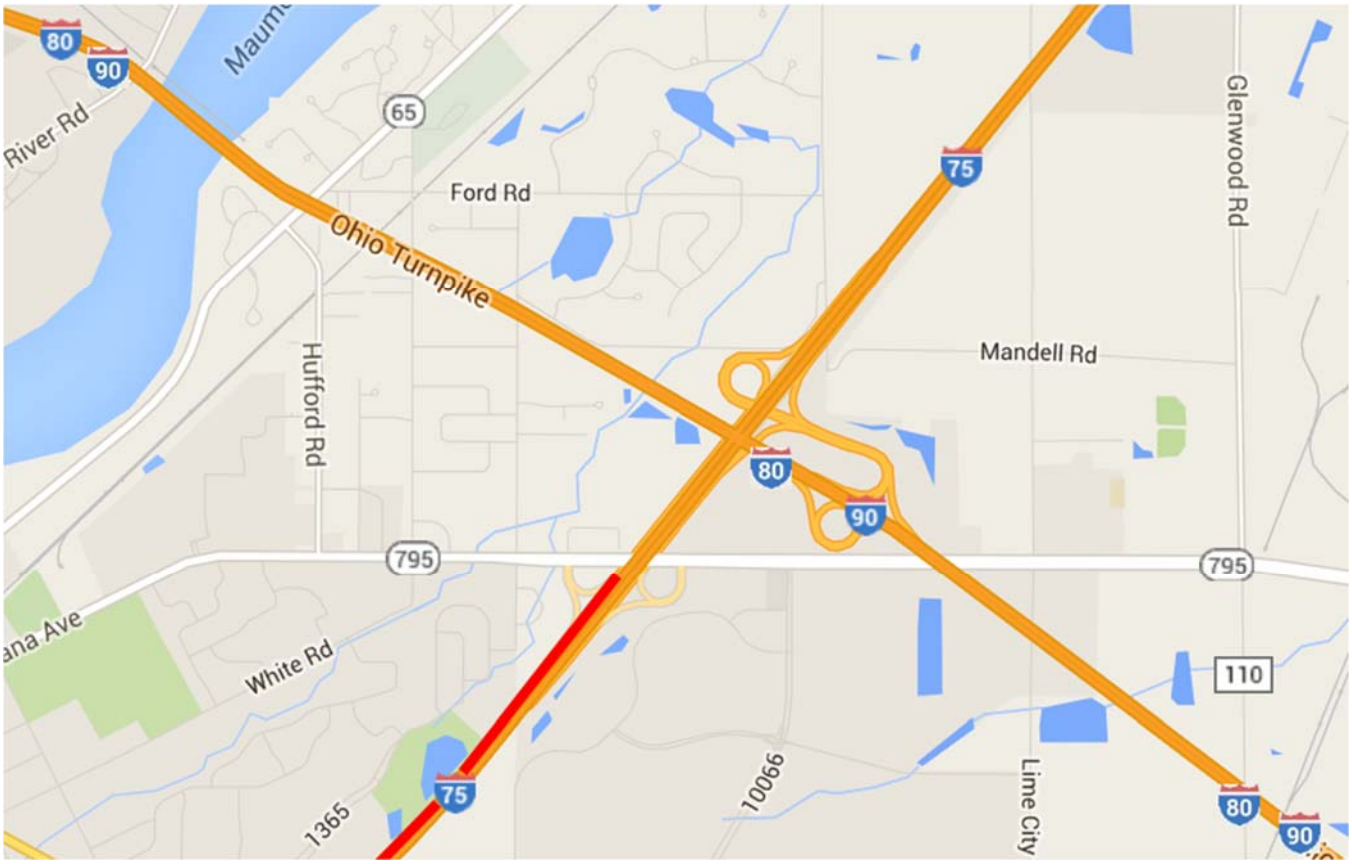

Closed section

Closure Notes

- I-75 SB closed south of Toll Plaza 64.
- Eastbound motorists will be notified prior to Toll Plaza 59
- Westbound motorists will be notified prior to Toll Plaza 71

PCMB Location / Message

The Communications Center will place the following message on a mainline PCMB prior to the I-80/I-90 Eastbound exit ramp to Toll Plaza 59.

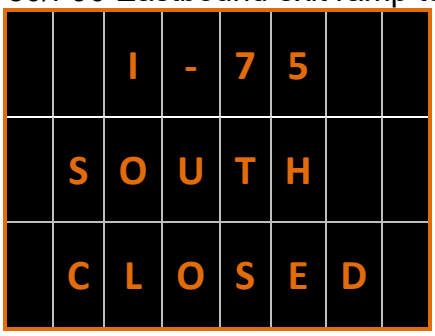

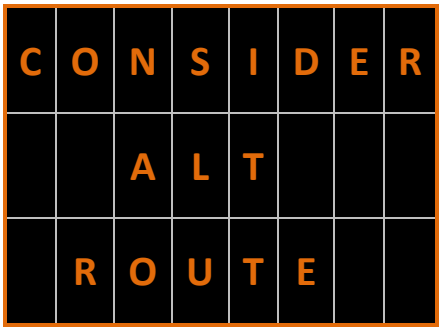

The Communications Center will place the following message on a mainline PCMB prior to the I-80/I-90 Westbound exit ramp to Toll Plaza 71.

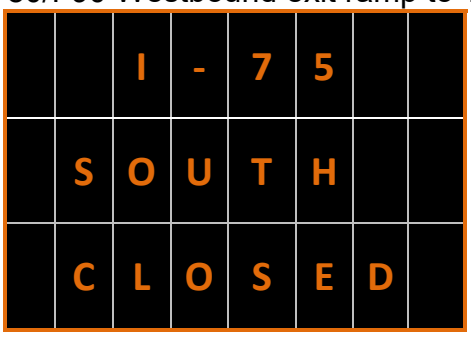

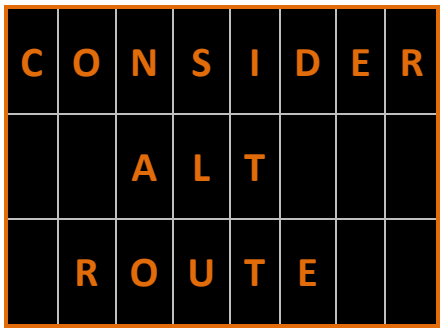

Incident Location

I-280 / US 420 (Wood County)
Toll Plaza 71 (milepost 71.7)

General Play Information

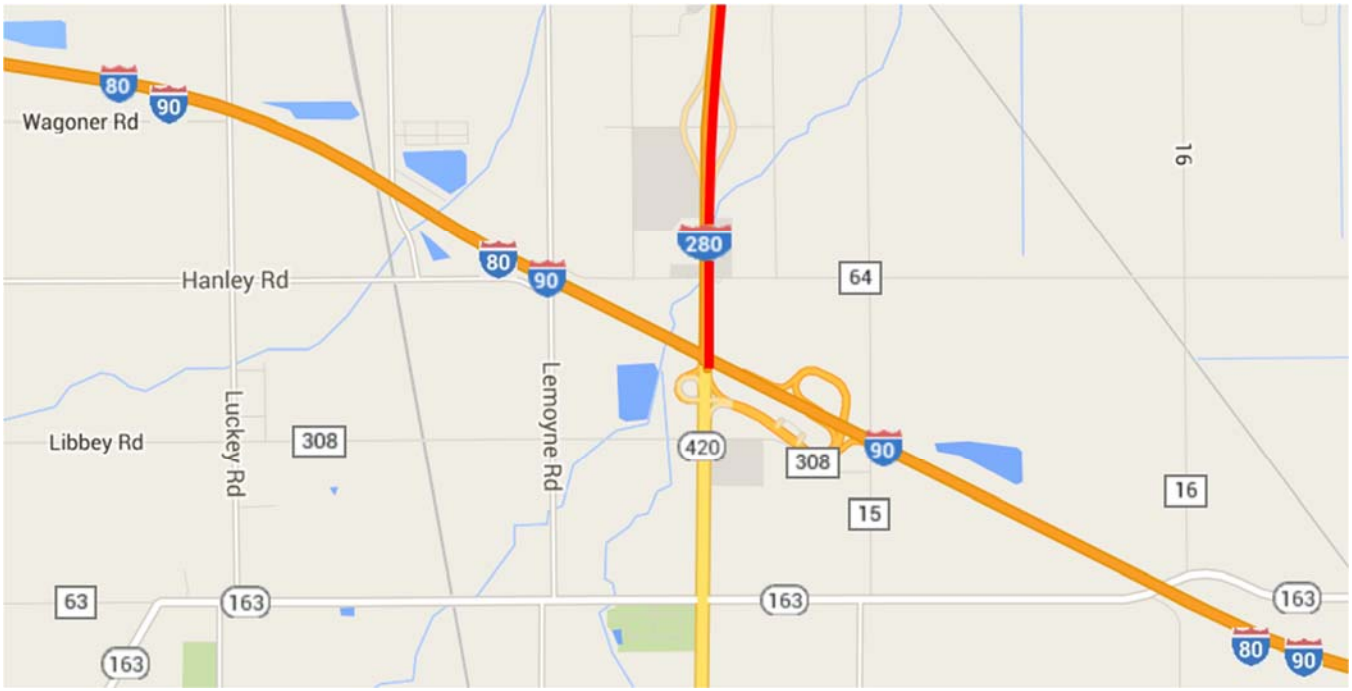

Closed section

Closure Notes

- I-280 NB closed north of Toll Plaza 71.
- Eastbound motorists will be notified prior to Toll Plaza 64
- Westbound motorists will be notified prior to Toll Plaza 81

PCMB Location / Message

The Communications Center will place the following message on a mainline PCMB prior to the I-80/I-90 Eastbound exit ramp to Toll Plaza 64.

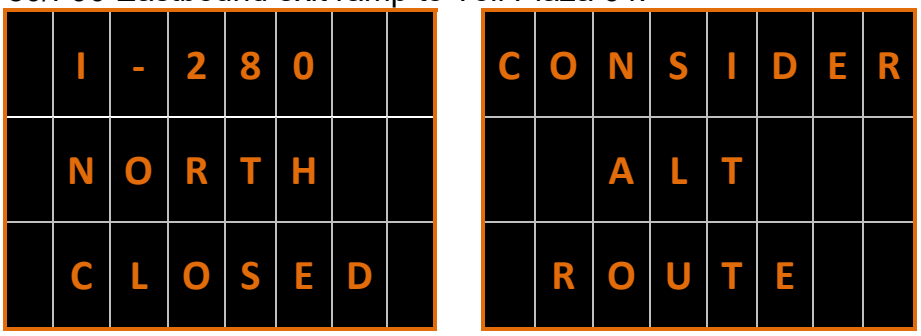

The Communications Center will place the following message on a mainline PCMB prior to the I-80/I-90 Westbound exit ramp to Toll Plaza 81.

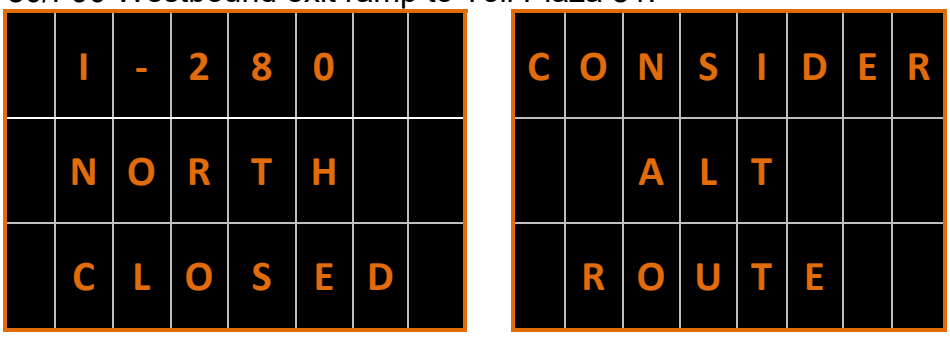

General Play Information

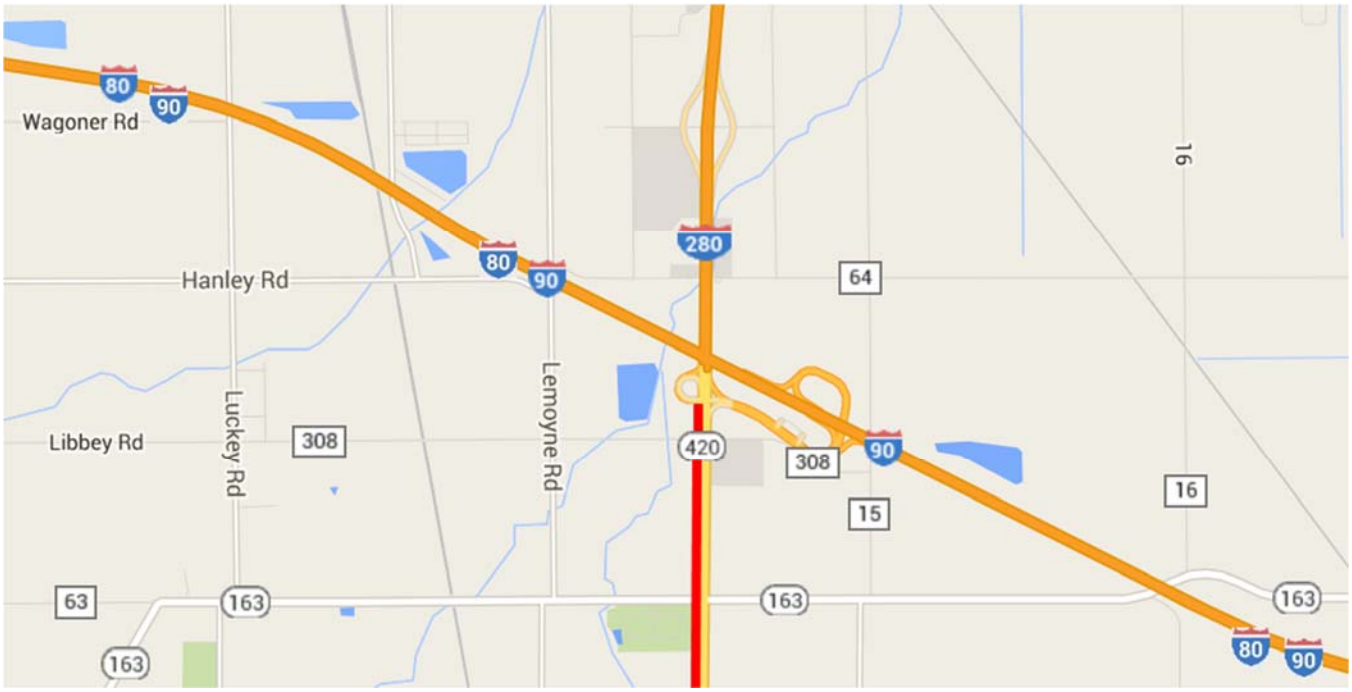

Closed section

Closure Notes

- US 420 SB closed south of Toll Plaza 71.
- Eastbound motorists will be notified prior to Toll Plaza 64
- Westbound motorists will be notified prior to Toll Plaza 81

PCMB Location / Message

The Communications Center will place the following message on a mainline PCMB prior to the I-80/I-90 Eastbound exit ramp to Toll Plaza 64.

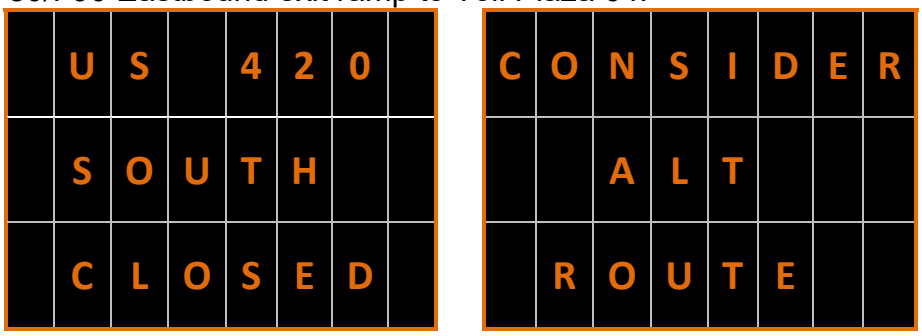

The Communications Center will place the following message on a mainline PCMB prior to the I-80/I-90 Westbound exit ramp to Toll Plaza 81.

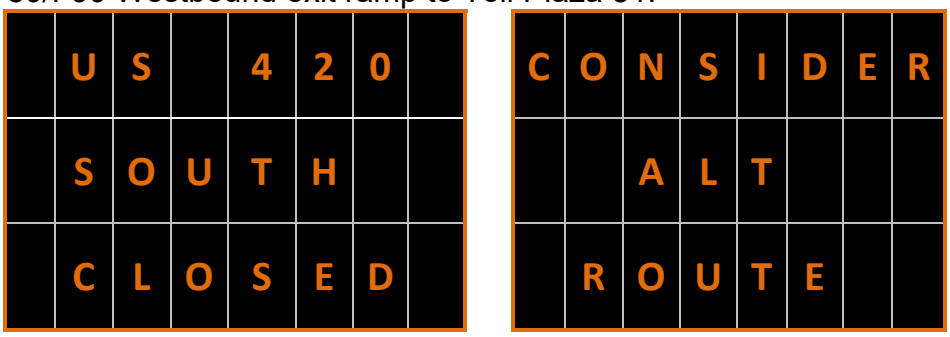

Incident Location

SR 51 (Ottawa County)
Toll Plaza 81 (milepost 81.8)

General Play Information

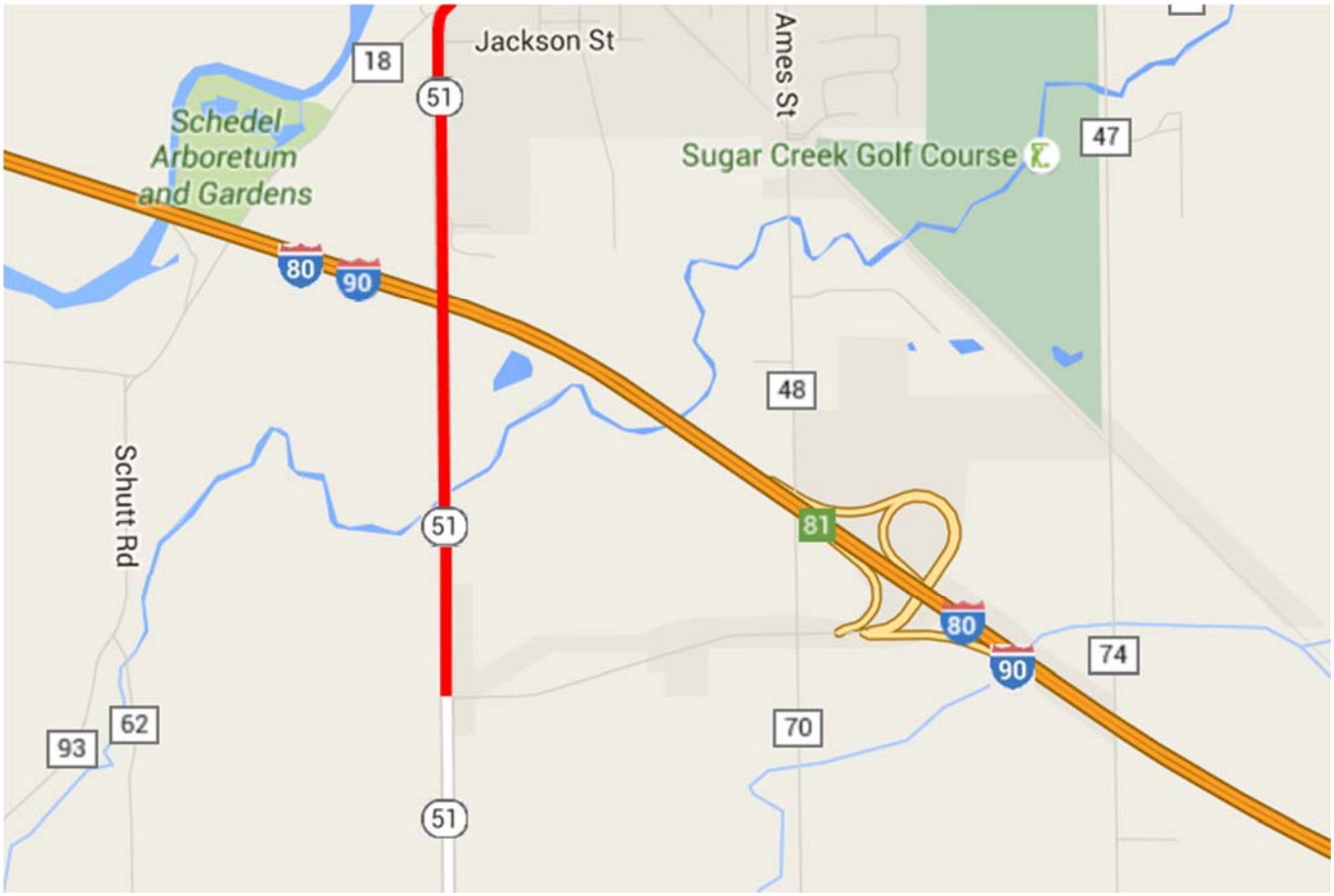

Closed section

Closure Notes

- SR 51 NB closed north of Toll Plaza 81.
- Eastbound motorists will be notified prior to Toll Plaza 71
- Westbound motorists will be notified prior to Toll Plaza 91

PCMB Location / Message

The Communications Center will place the following message on a mainline PCMB prior to the I-80/I-90 Eastbound exit ramp to Toll Plaza 71.

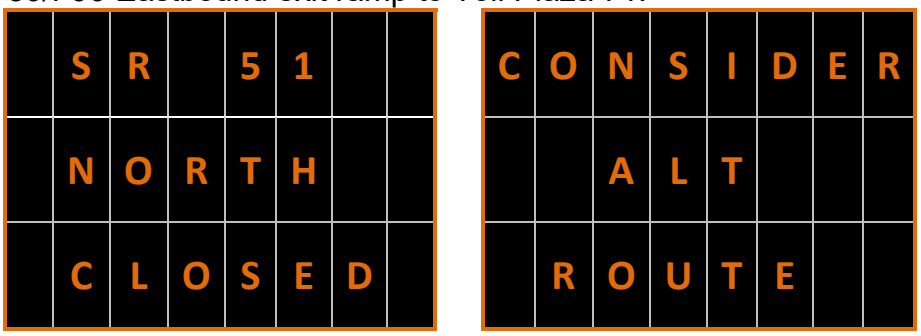

The Communications Center will place the following message on a mainline PCMB prior to the I-80/I-90 Westbound exit ramp to Toll Plaza 81.

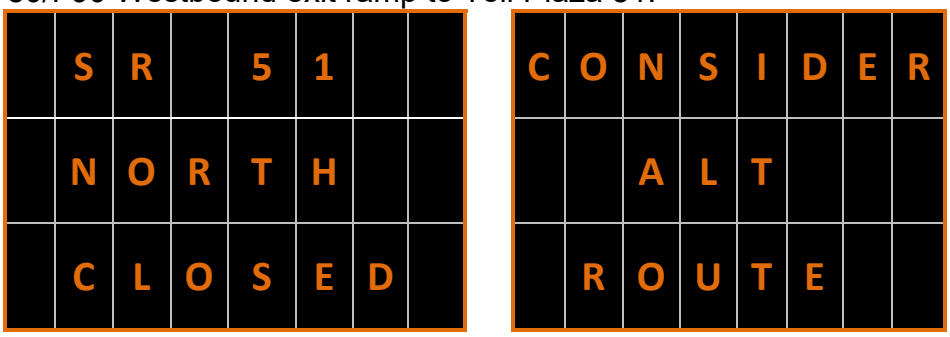

General Play Information

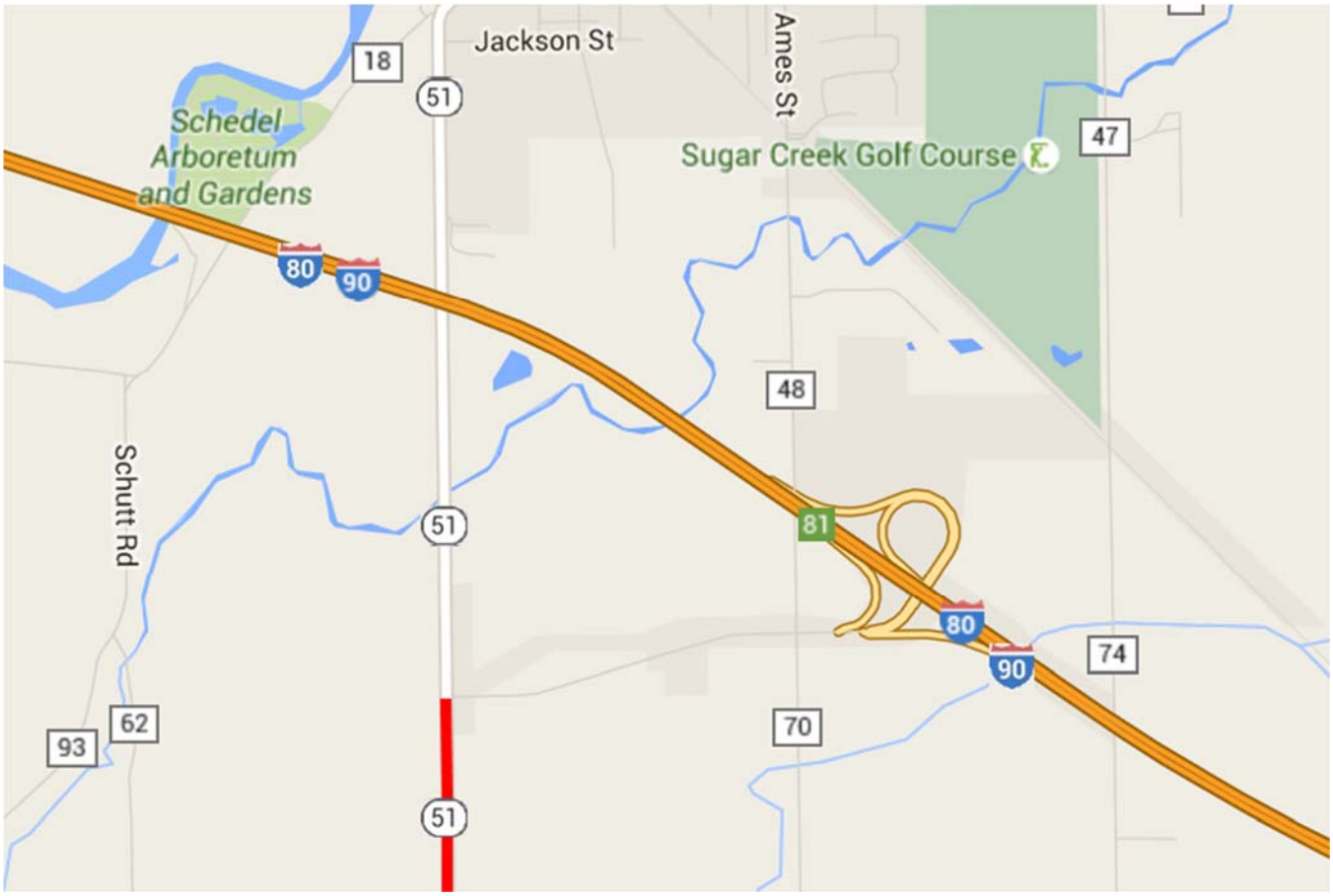

Closed section

Closure Notes

- SR 51 SB closed south of Toll Plaza 81.
- Eastbound motorists will be notified prior to Toll Plaza 71
- Westbound motorists will be notified prior to Toll Plaza 91

PCMB Location / Message

The Communications Center will place the following message on a mainline PCMB prior to the I-80/I-90 Eastbound exit ramp to Toll Plaza 71.

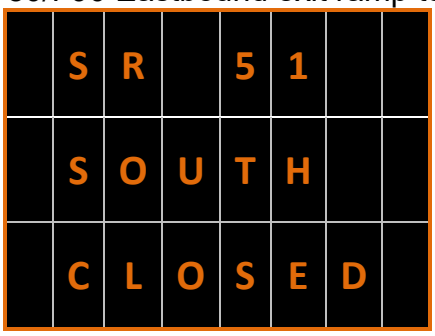

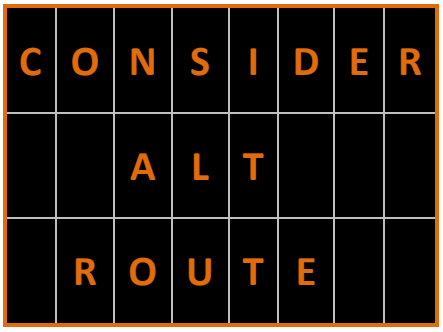

The Communications Center will place the following message on a mainline PCMB prior to the I-80/I-90 Westbound exit ramp to Toll Plaza 91.



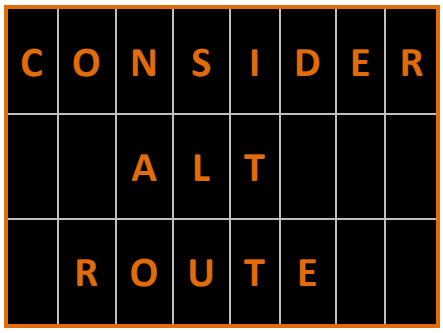

Incident Location

SR 53 (Sandusky County)
Toll Plaza 91 (milepost 91.6)

General Play Information

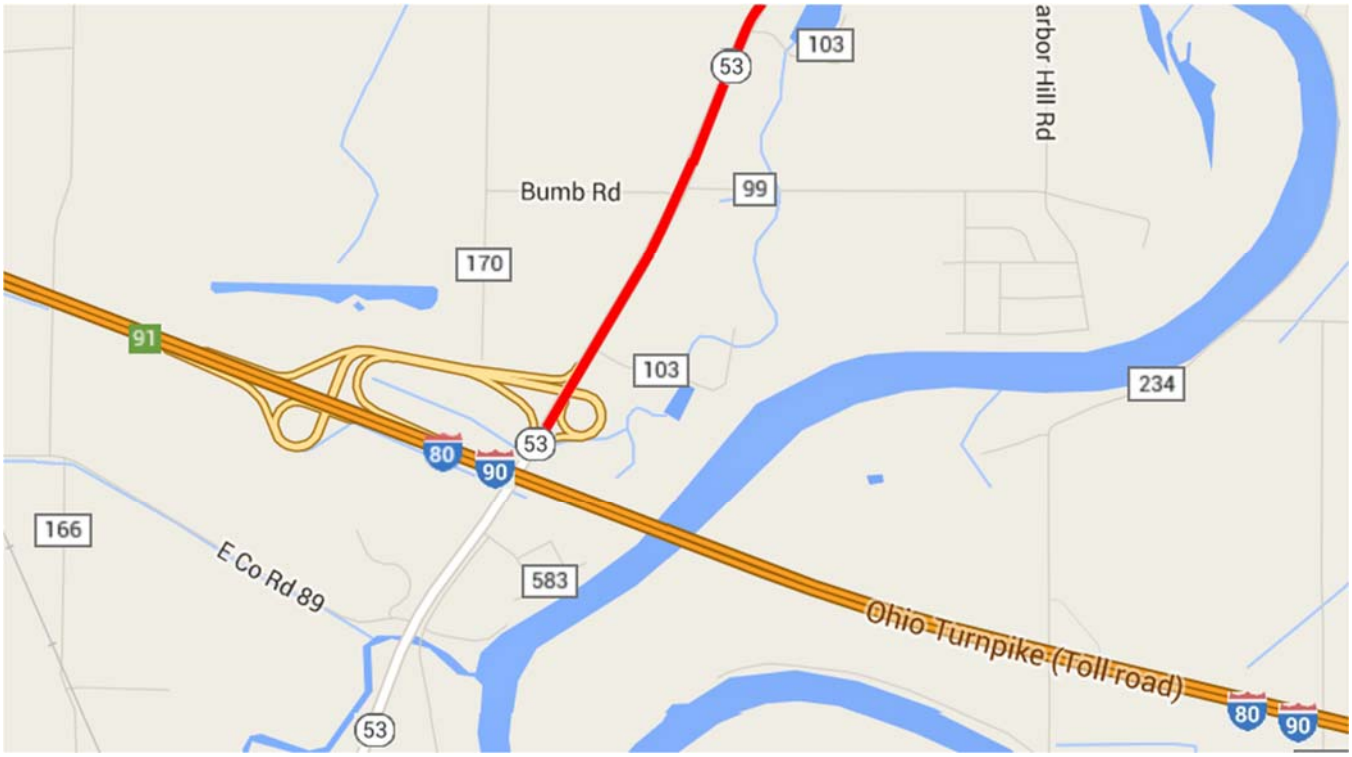

Closed section

Closure Notes

- SR 53 NB closed north of Toll Plaza 91.
- Eastbound motorists will be notified prior to Toll Plaza 81
- Westbound motorists will be notified prior to Toll Plaza 110

PCMB Location / Message

The Communications Center will place the following message on a mainline PCMB prior to the I-80/I-90 Eastbound exit ramp to Toll Plaza 81.

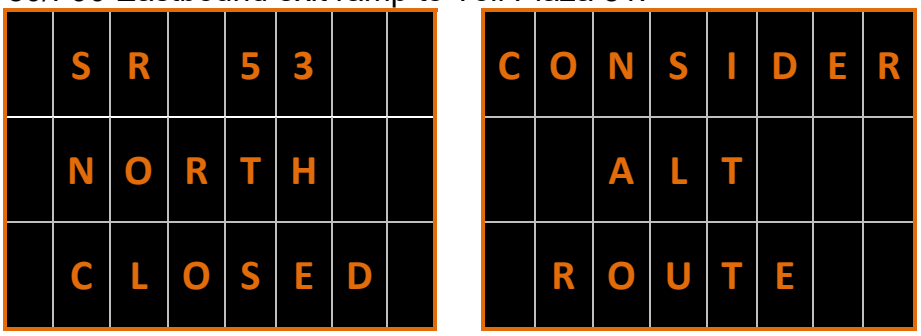

The Communications Center will place the following message on a mainline PCMB prior to the I-80/I-90 Westbound exit ramp to Toll Plaza 110.

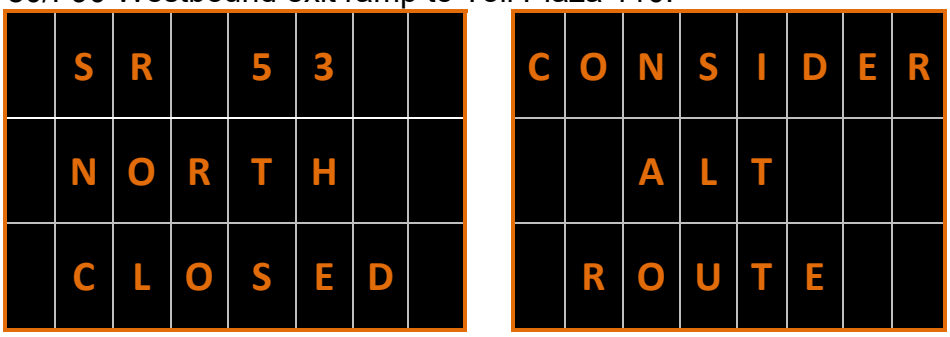

General Play Information

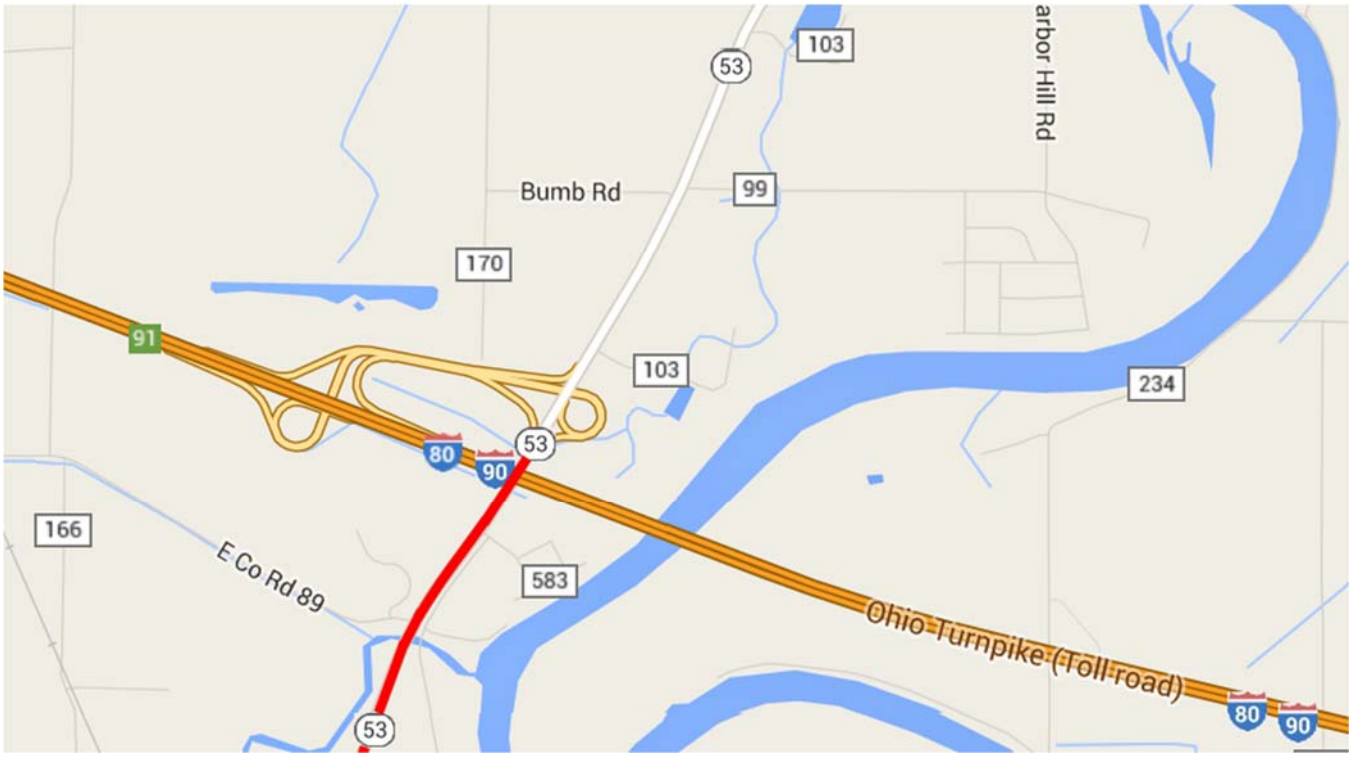

Closed section

Closure Notes

- SR 53 SB closed south of Toll Plaza 91.
- Eastbound motorists will be notified prior to Toll Plaza 81
- Westbound motorists will be notified prior to Toll Plaza 110

PCMB Location / Message

The Communications Center will place the following message on a mainline PCMB prior to the I-80/I-90 Eastbound exit ramp to Toll Plaza 81.

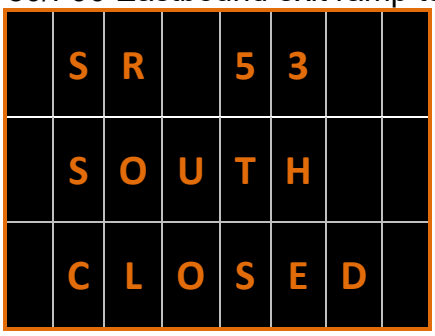

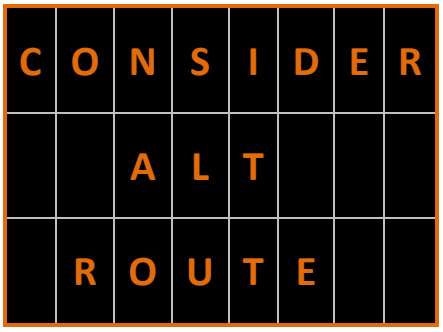

The Communications Center will place the following message on a mainline PCMB prior to the I-80/I-90 Westbound exit ramp to Toll Plaza 110.



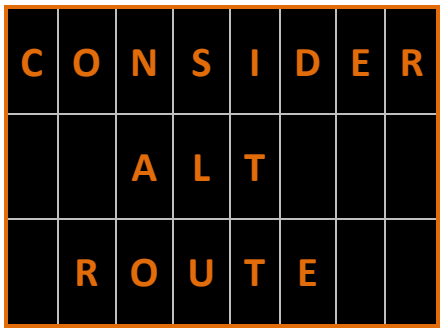

Incident Location

SR 4 (Erie County)
Toll Plaza 110 (milepost 110.2)

General Play Information

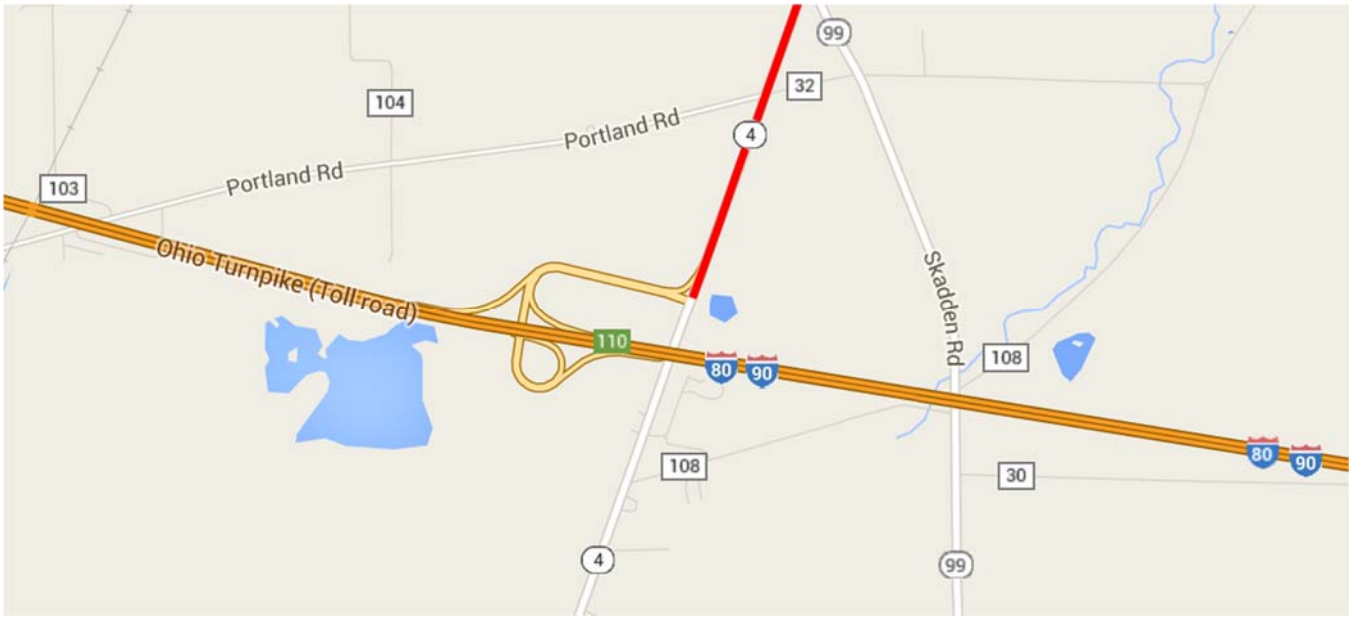

Closed section

Closure Notes

- SR 4 NB closed north of Toll Plaza 110.
- Eastbound motorists will be notified prior to Toll Plaza 91
- Westbound motorists will be notified prior to Toll Plaza 118

PCMB Location / Message

The Communications Center will place the following message on a mainline PCMB prior to the I-80/I-90 Eastbound exit ramp to Toll Plaza 91.

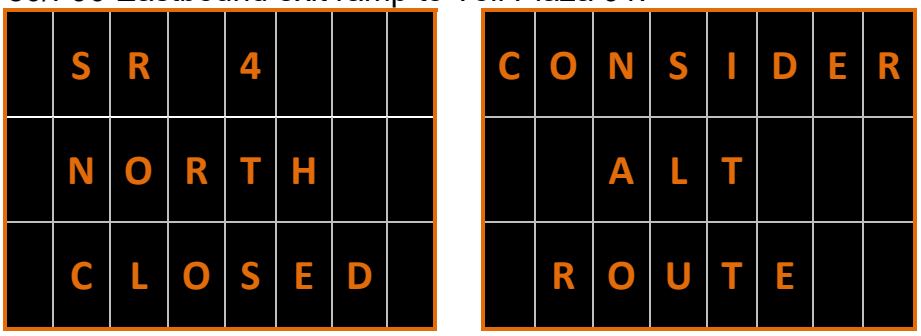

The Communications Center will place the following message on a mainline PCMB prior to the I-80/I-90 Westbound exit ramp to Toll Plaza 118.

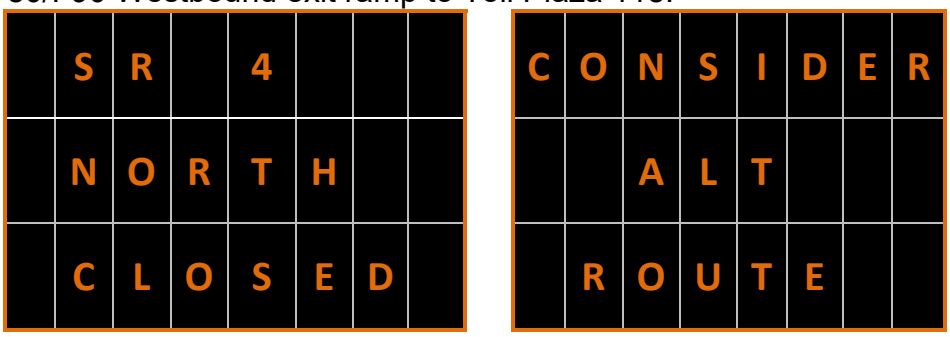

General Play Information

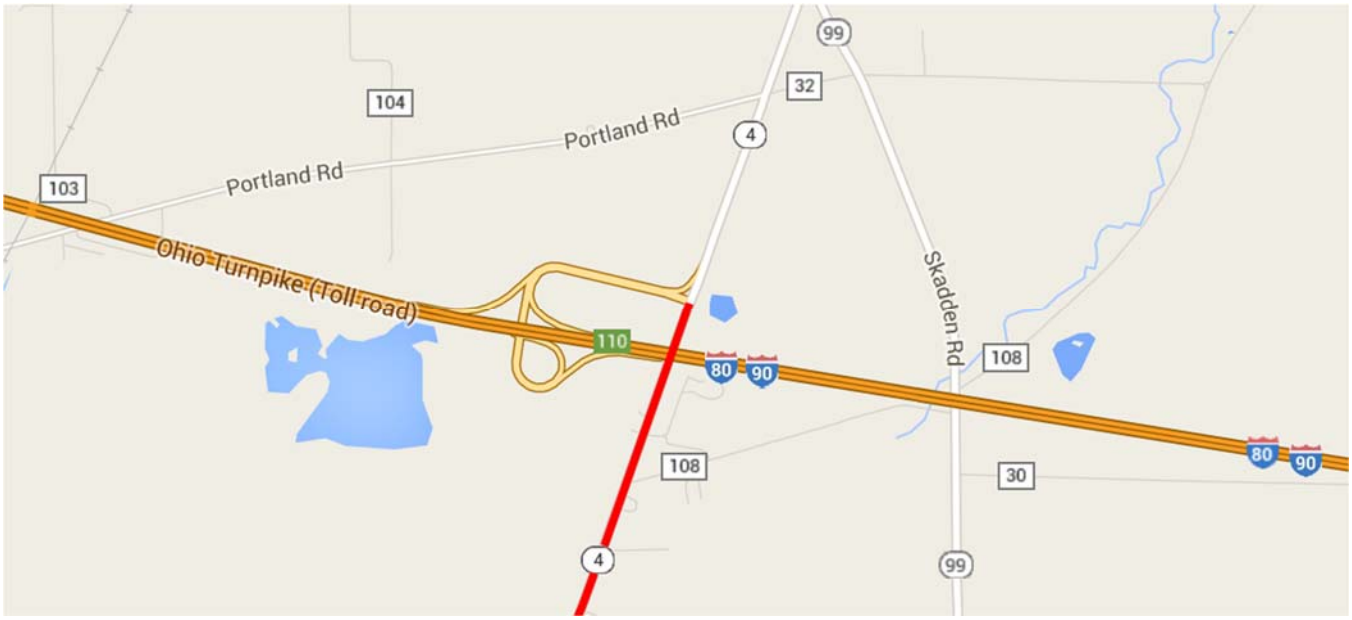

Closed section

Closure Notes

- SR 4 SB closed south of Toll Plaza 110.
- Eastbound motorists will be notified prior to Toll Plaza 91
- Westbound motorists will be notified prior to Toll Plaza 118

PCMB Location / Message

The Communications Center will place the following message on a mainline PCMB prior to the I-80/I-90 Eastbound exit ramp to Toll Plaza 91.

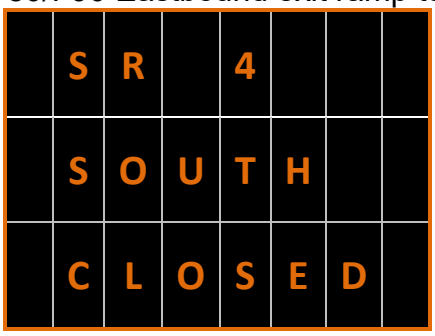

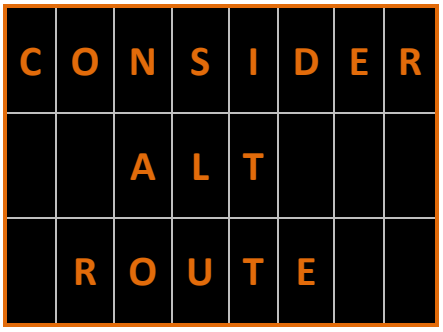

The Communications Center will place the following message on a mainline PCMB prior to the I-80/I-90 Westbound exit ramp to Toll Plaza 118.

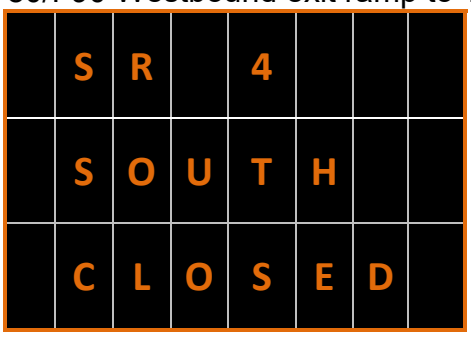

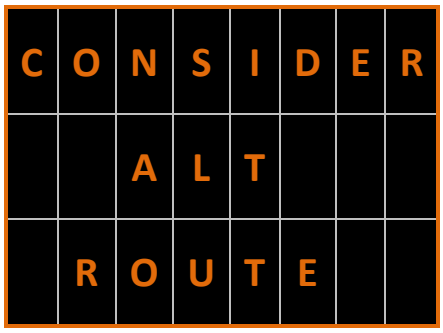

Incident Location

US 250 (Erie County)
Toll Plaza 118 (milepost 118.5)

General Play Information

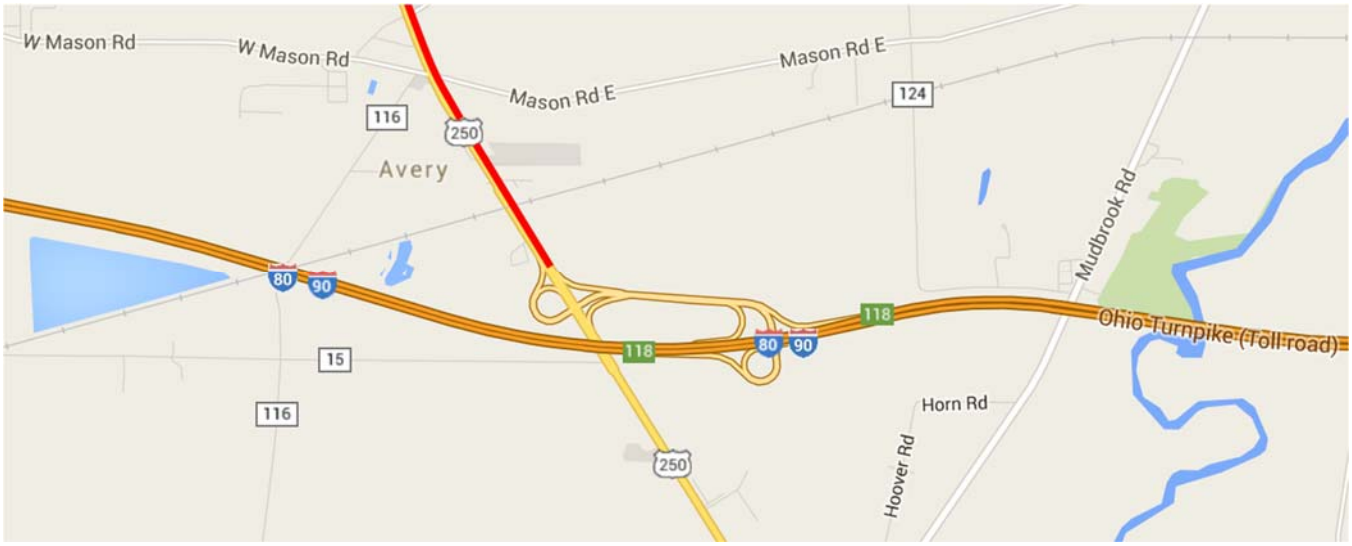

Closed section

Closure Notes

- US 250 WB closed north of Toll Plaza 118.
- Eastbound motorists will be notified prior to Toll Plaza 110
- Westbound motorists will be notified prior to Toll Plaza 135

PCMB Location / Message

The Communications Center will place the following message on a mainline PCMB prior to the I-80/I-90 Eastbound exit ramp to Toll Plaza 110.

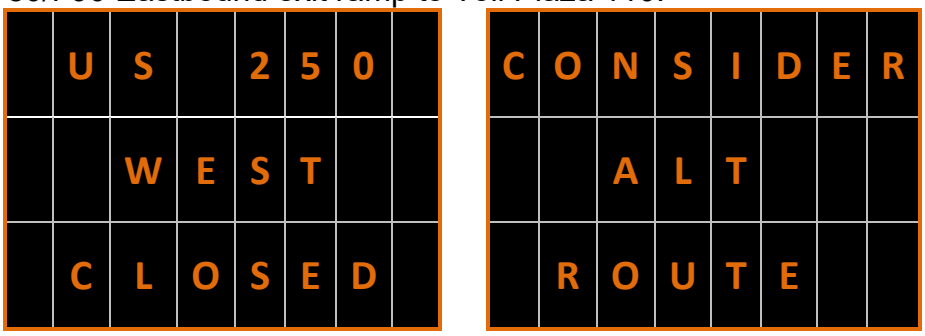

The Communications Center will place the following message on a mainline PCMB prior to the I-80/I-90 Westbound exit ramp to Toll Plaza 135.

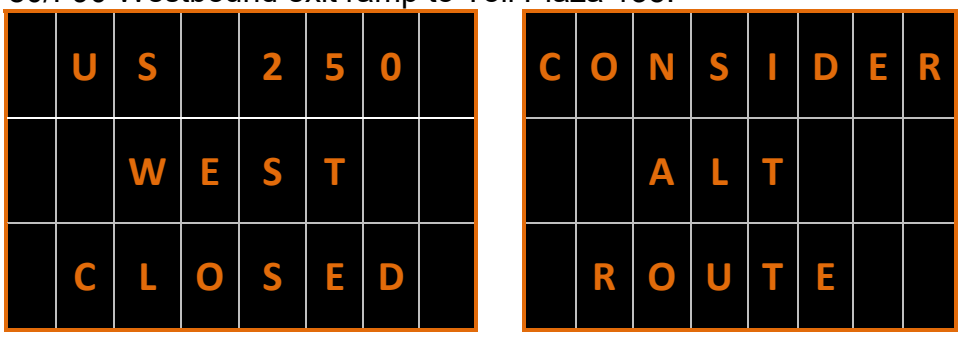

General Play Information

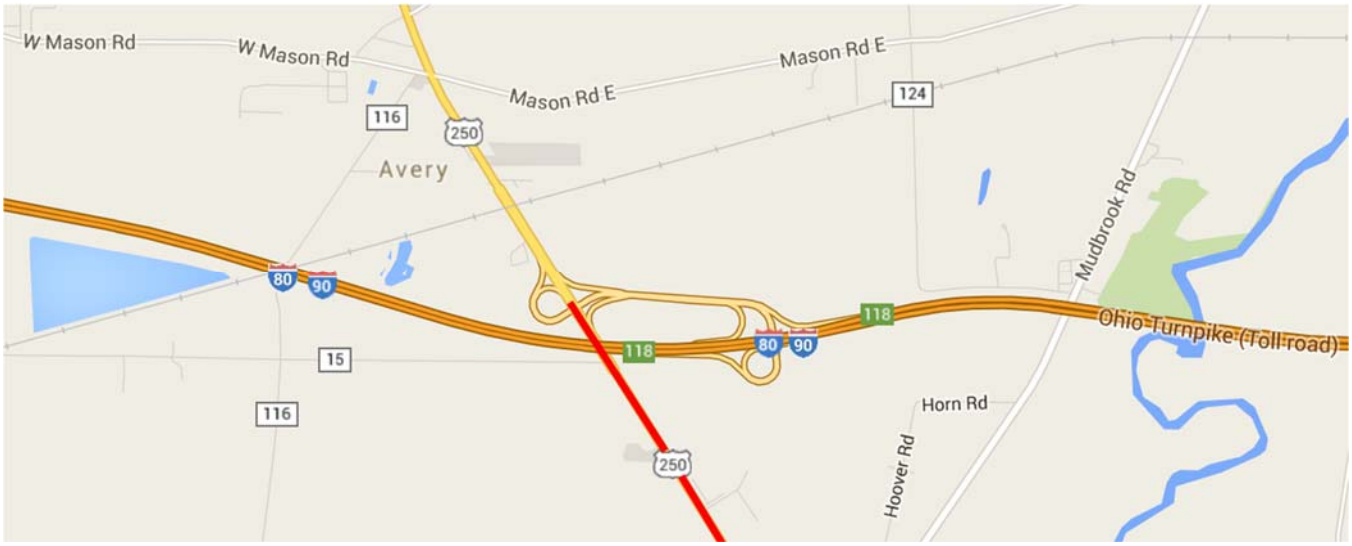

Closed section

Closure Notes

- US 250 EB closed south of Toll Plaza 118.
- Eastbound motorists will be notified prior to Toll Plaza 110
- Westbound motorists will be notified prior to Toll Plaza 135

PCMB Location / Message

The Communications Center will place the following message on a mainline PCMB prior to the I-80/I-90 Eastbound exit ramp to Toll Plaza 110.

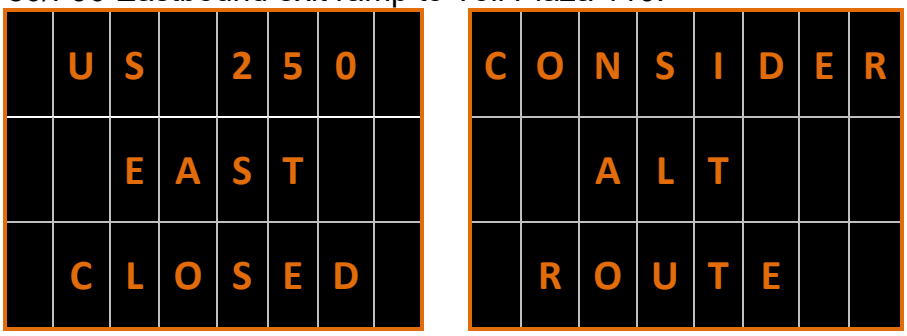

The Communications Center will place the following message on a mainline PCMB prior to the I-80/I-90 Westbound exit ramp to Toll Plaza 135.

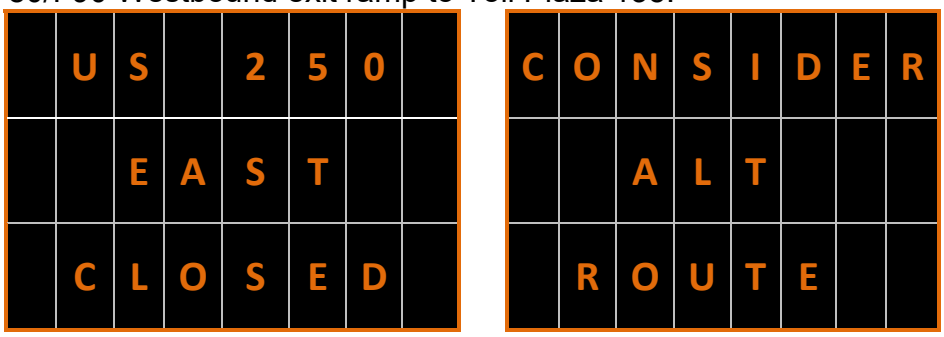

Incident Location

Baumhart Road (Lorain County)

Toll Plaza 135 (milepost 135.9)

General Play Information

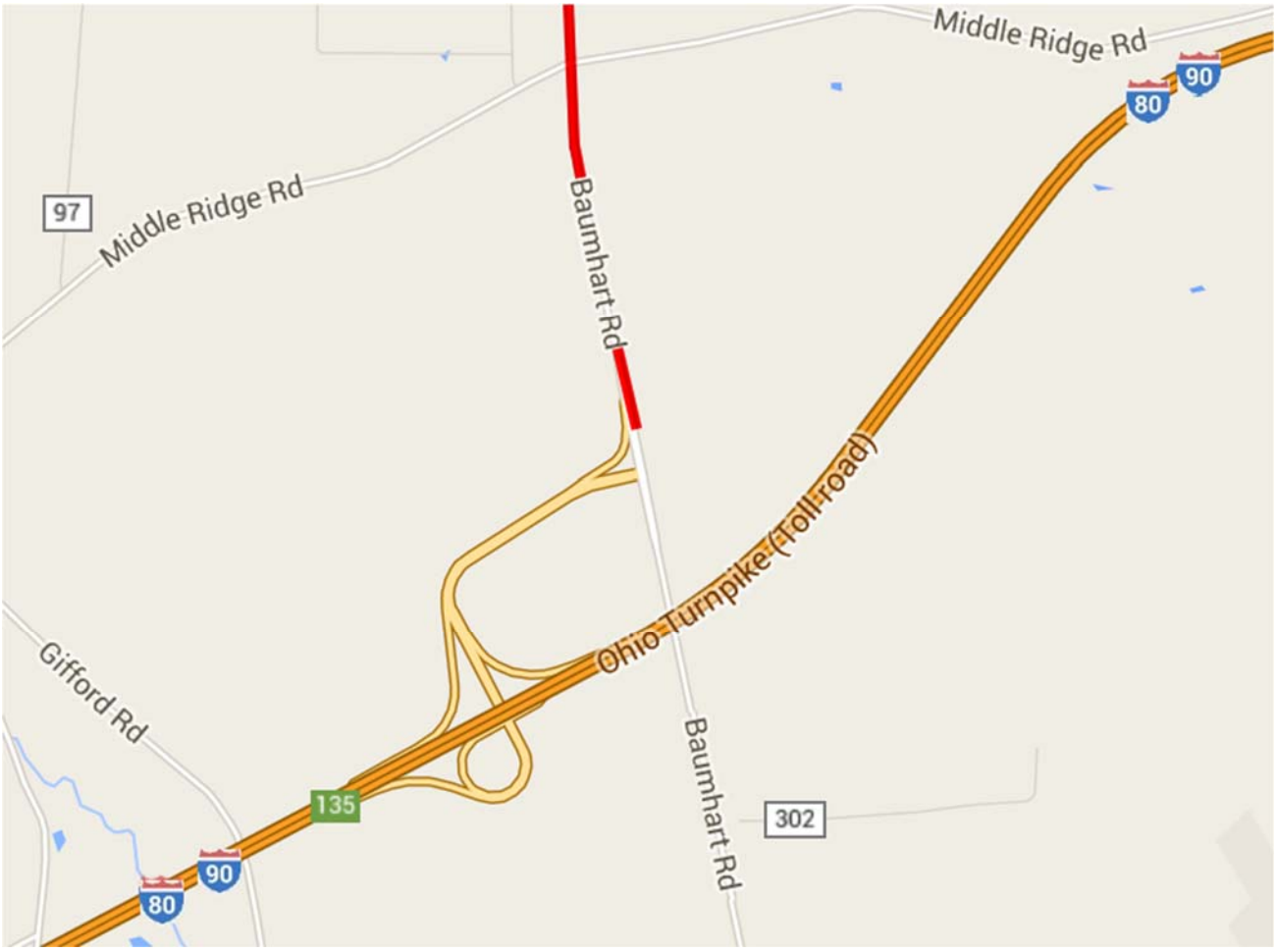

Closed section

Closure Notes

- Baumhart Road NB closed north of Toll Plaza 135.
- Eastbound motorists will be notified prior to Toll Plaza 118
- Westbound motorists will be notified prior to Toll Plaza 140

PCMB Location / Message

The Communications Center will place the following message on a mainline PCMB prior to the I-80/I-90 Eastbound exit ramp to Toll Plaza 118.

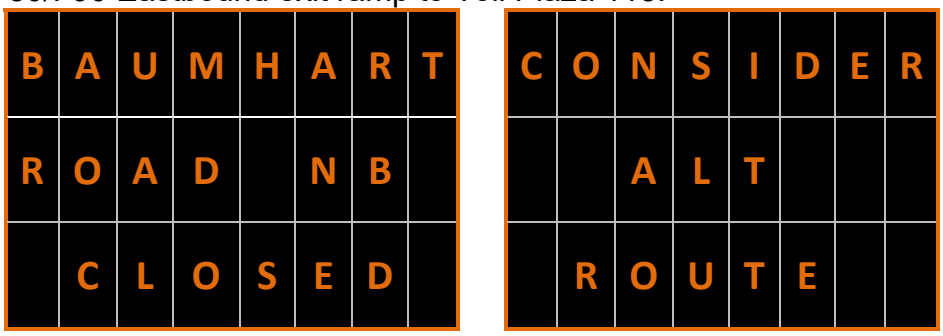

The Communications Center will place the following message on a mainline PCMB prior to the I-80/I-90 Westbound exit ramp to Toll Plaza 140.

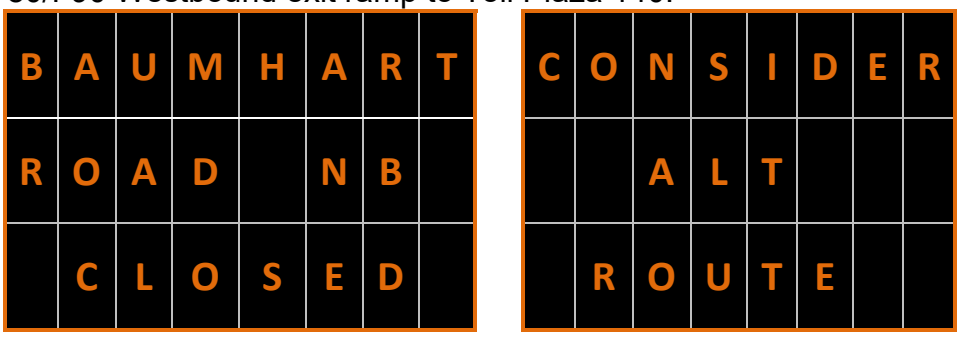

General Play Information

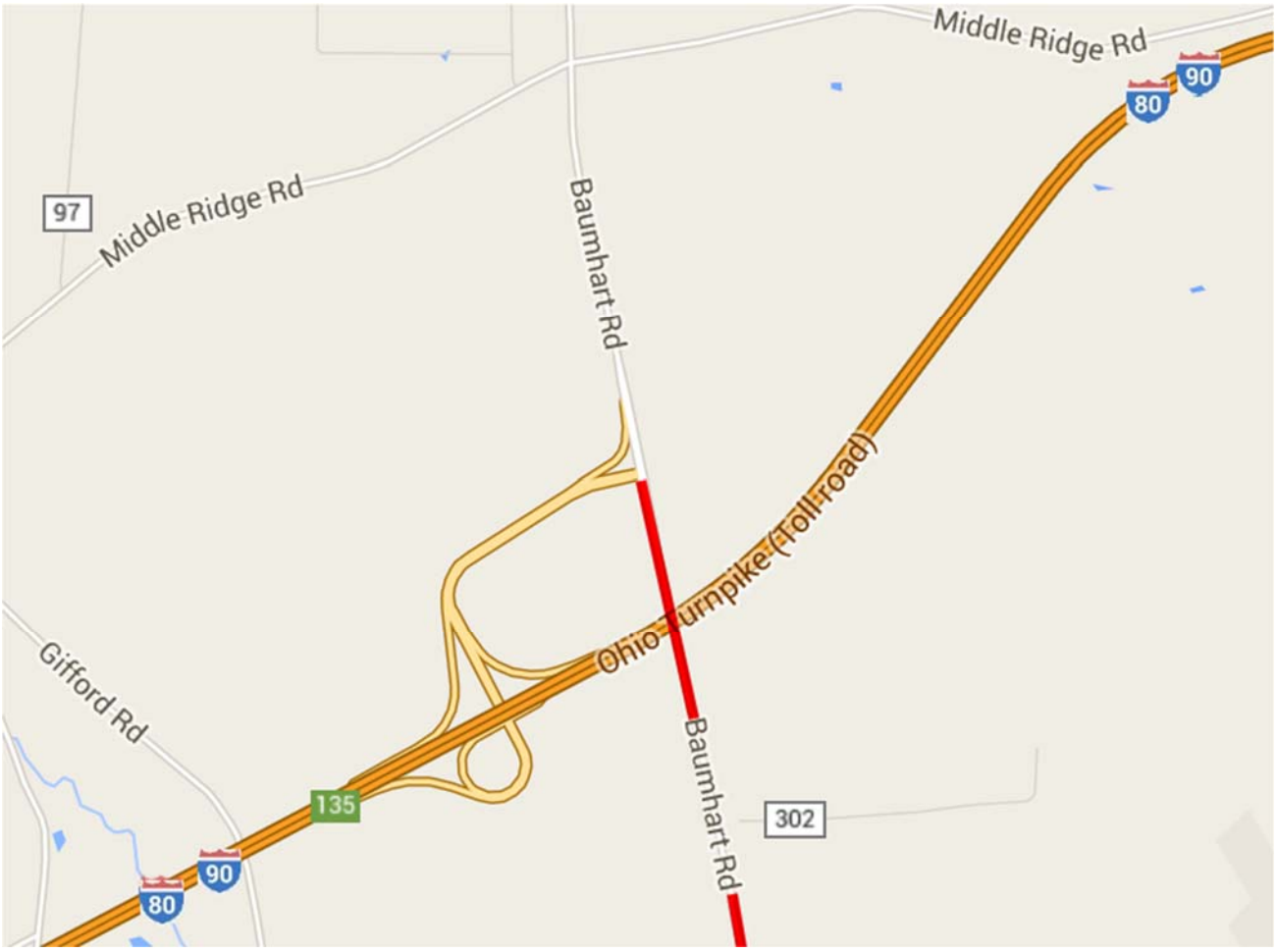

Closed section

Closure Notes

- Baumhart Road SB closed south of Toll Plaza 135.
- Eastbound motorists will be notified prior to Toll Plaza 118
- Westbound motorists will be notified prior to Toll Plaza 140

PCMB Location / Message

The Communications Center will place the following message on a mainline PCMB prior to the I-80/I-90 Eastbound exit ramp to Toll Plaza 118.



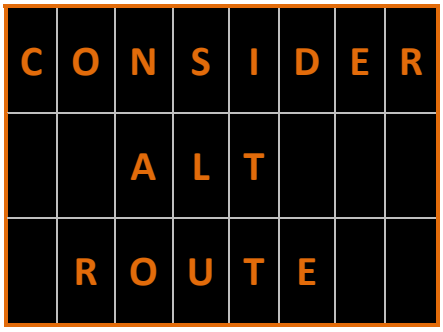

The Communications Center will place the following message on a mainline PCMB prior to the I-80/I-90 Westbound exit ramp to Toll Plaza 140.



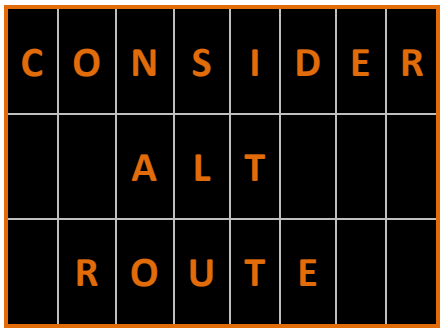

Incident Location

SR 58 (Lorain County)
Toll Plaza 140 (milepost 140.6)

General Play Information

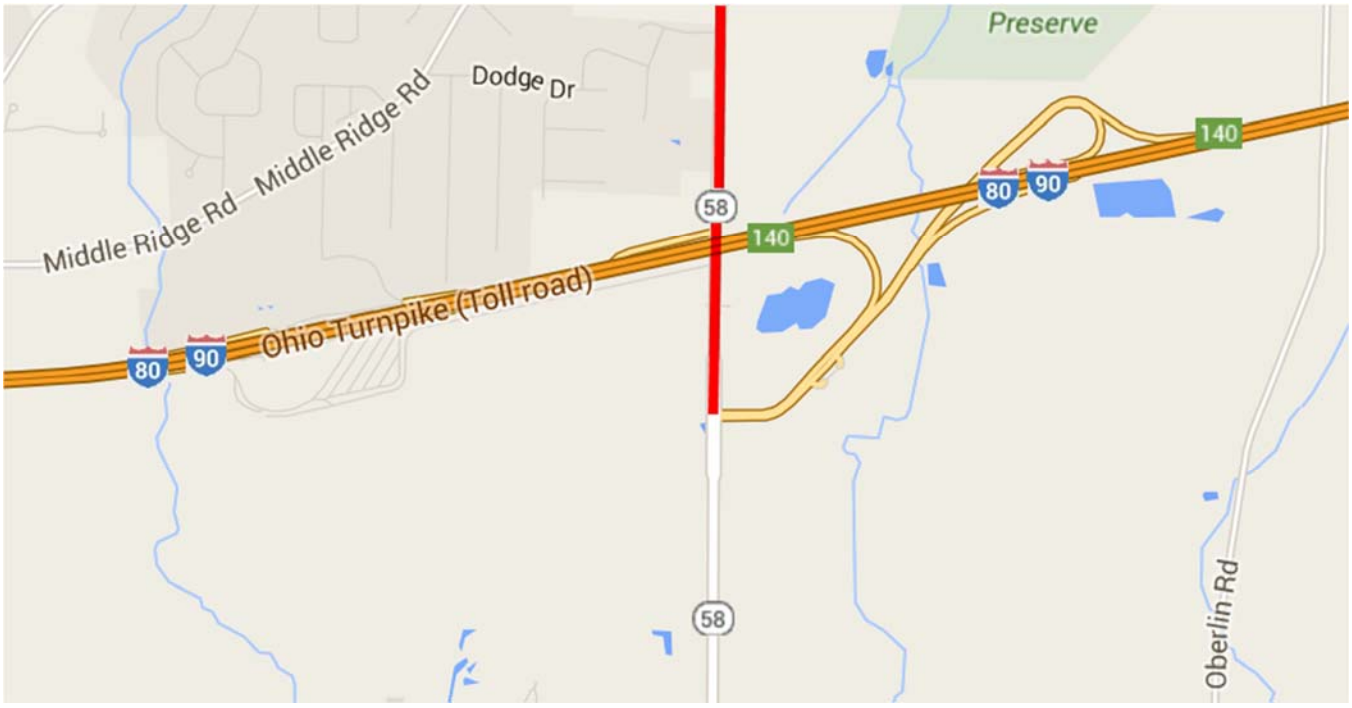

Closed section

Closure Notes

- SR 58 NB closed north of Toll Plaza 140.
- Eastbound motorists will be notified prior to Toll Plaza 135
- Westbound motorists will be notified prior to Toll Plaza 145

PCMB Location / Message

The Communications Center will place the following message on a mainline PCMB prior to the I-80/I-90 Eastbound exit ramp to Toll Plaza 135.

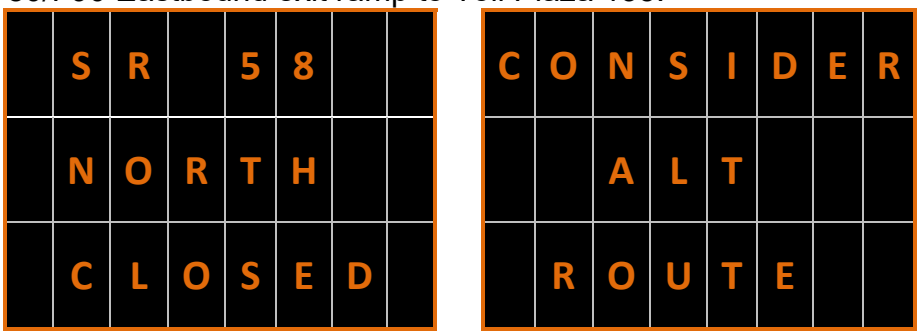

The Communications Center will place the following message on a mainline PCMB prior to the I-80/I-90 Westbound exit ramp to Toll Plaza 145.

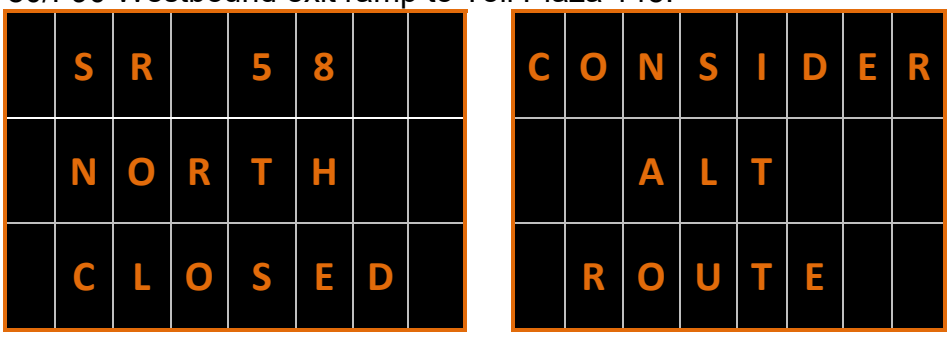

General Play Information

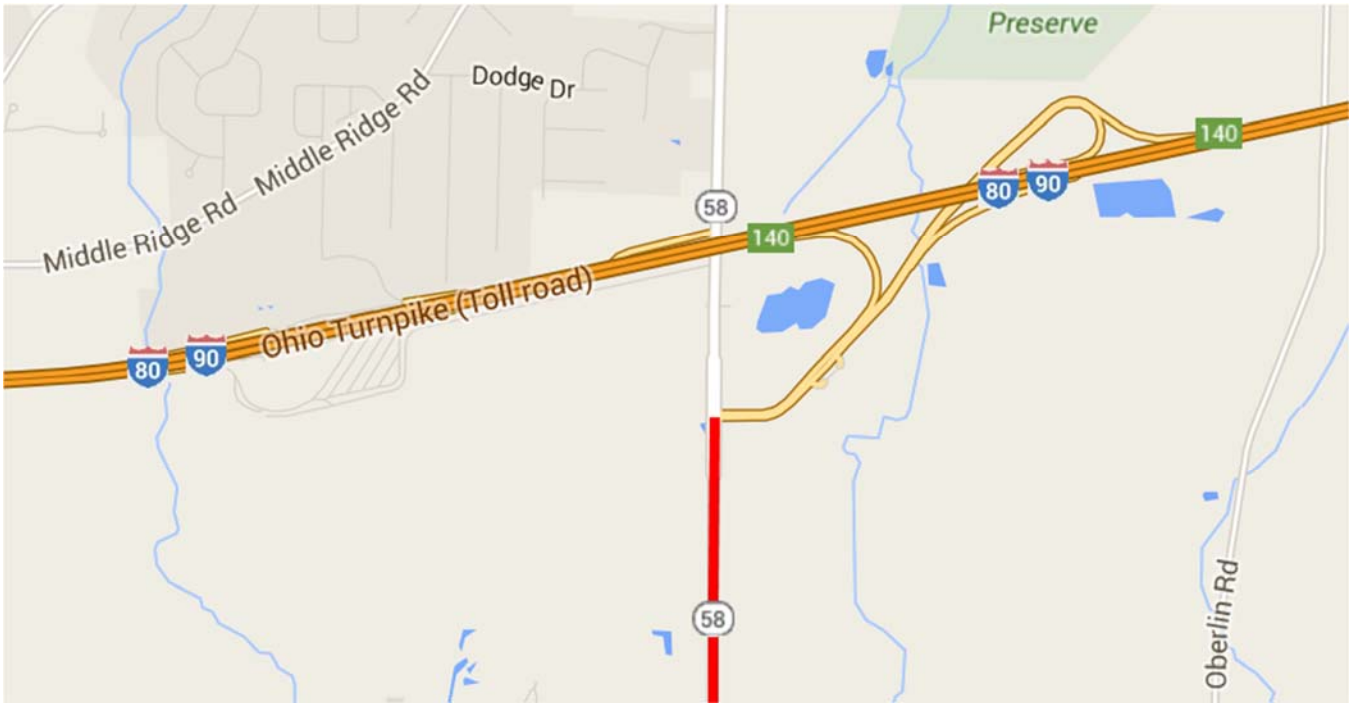

Closed section

Closure Notes

- SR 58 SB closed south of Toll Plaza 140.
- Eastbound motorists will be notified prior to Toll Plaza 135
- Westbound motorists will be notified prior to Toll Plaza 145

PCMB Location / Message

The Communications Center will place the following message on a mainline PCMB prior to the I-80/I-90 Eastbound exit ramp to Toll Plaza 135.

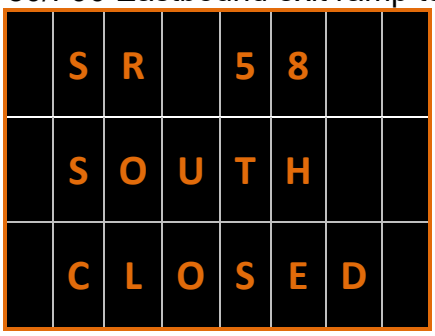

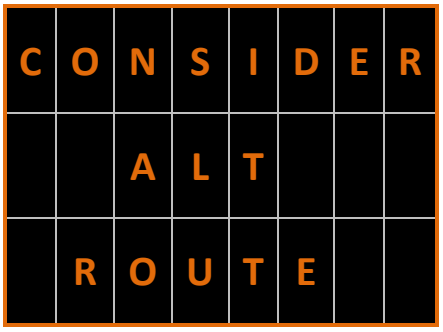

The Communications Center will place the following message on a mainline PCMB prior to the I-80/I-90 Westbound exit ramp to Toll Plaza 145.

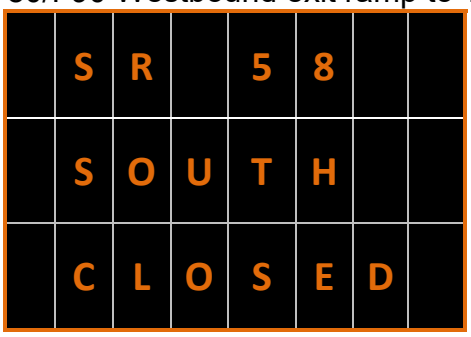

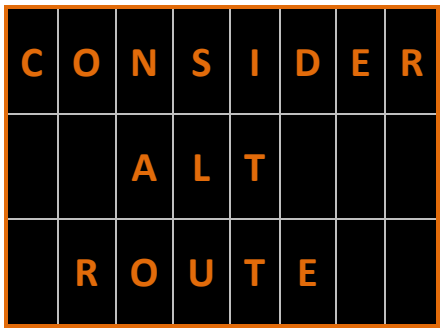

Incident Location

I-90 (Lorain County)
Toll Plaza 142 (milepost 142.8)

General Play Information

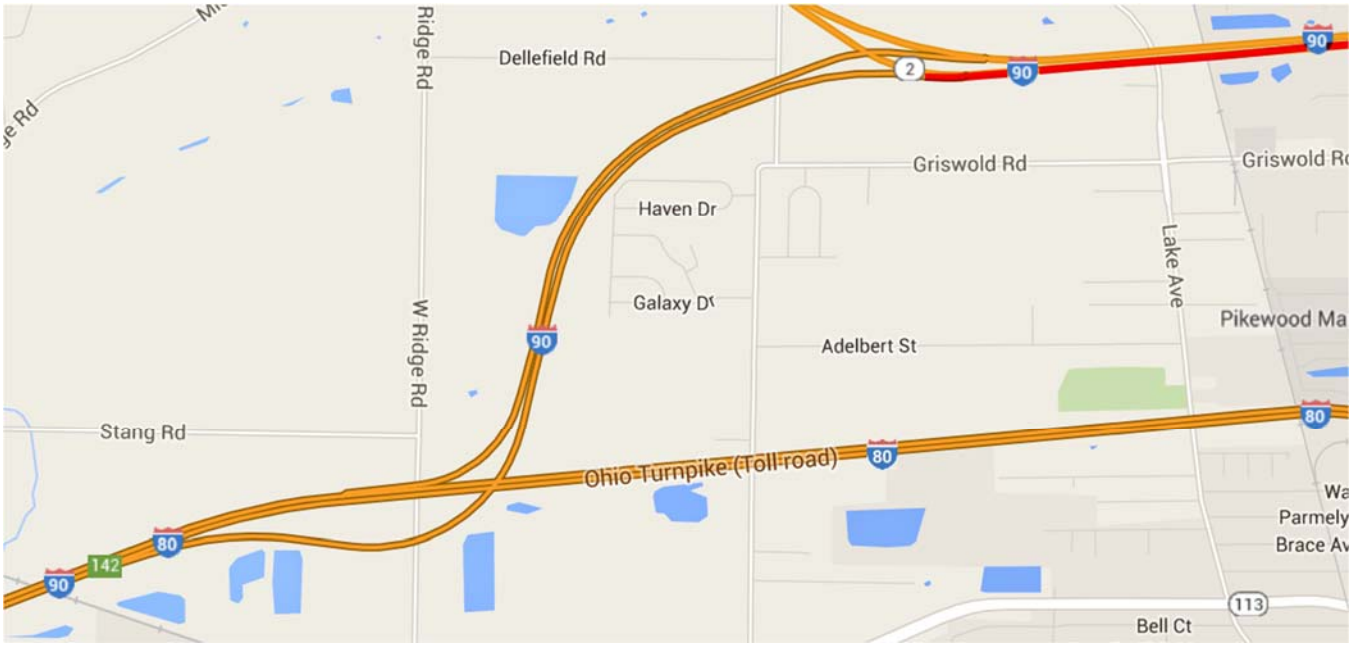

Closed section

Closure Notes

- I-90 EB closed east of Toll Plaza 142.
- Eastbound motorists will be notified prior to Toll Plaza 140

PCMB Location / Message

The Communications Center will place the following message on a mainline PCMB prior to the I-80/I-90 Eastbound exit ramp to Toll Plaza 140.

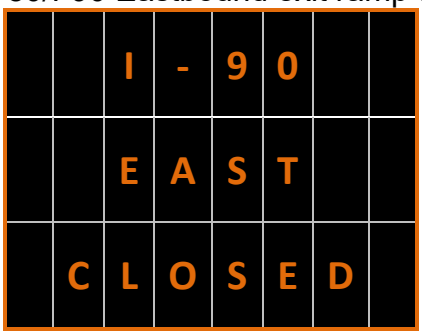

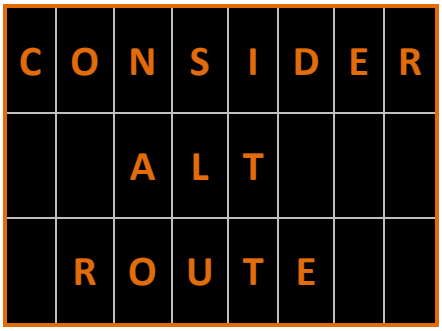

Incident Location

SR 57 (Lorain County)

Toll Plaza 145 (milepost 145.5)

General Play Information

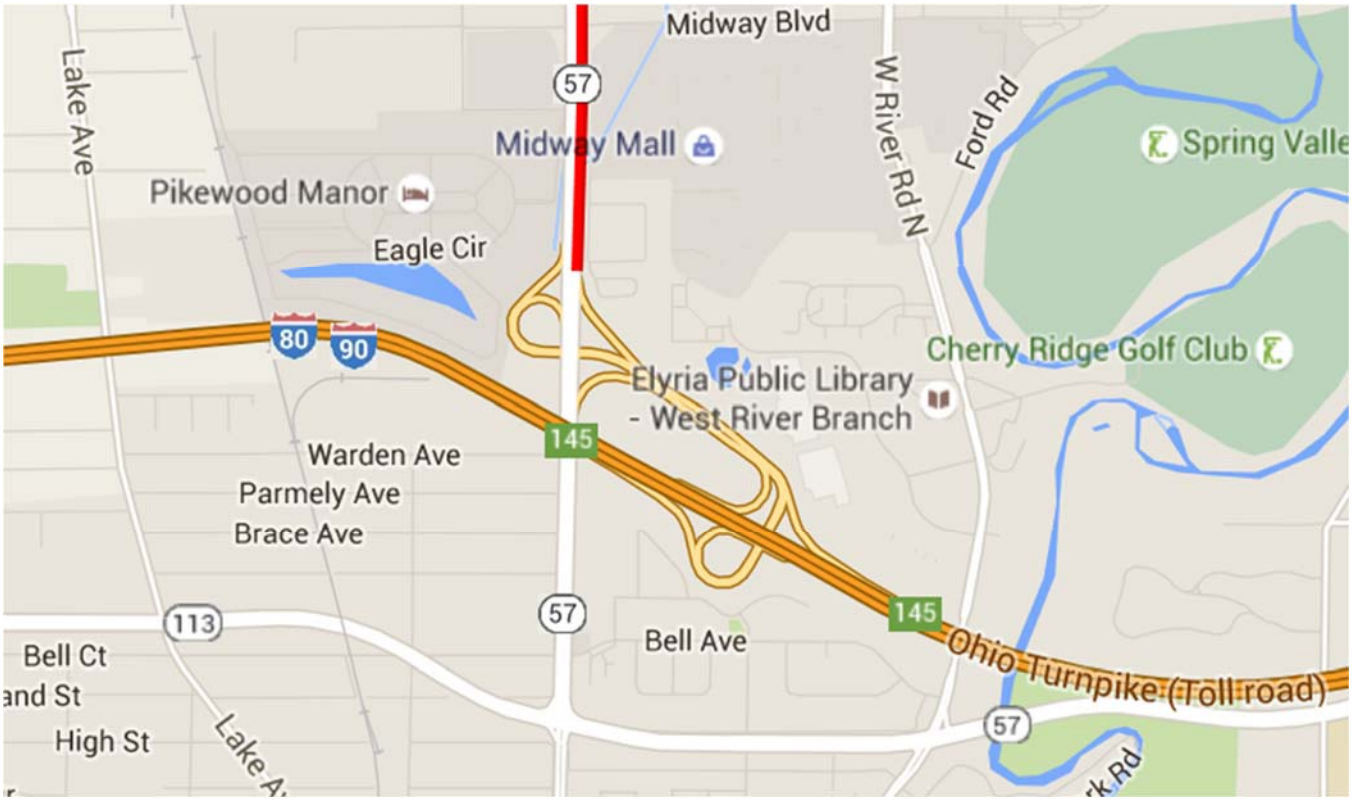

Closed section

Closure Notes

- SR 57 NB closed north of Toll Plaza 145.
- Eastbound motorists will be notified prior to Toll Plaza 142
- Westbound motorists will be notified prior to Toll Plaza 152

PCMB Location / Message

The Communications Center will place the following message on a mainline PCMB prior to the I-80 Eastbound exit ramp to Toll Plaza 142.

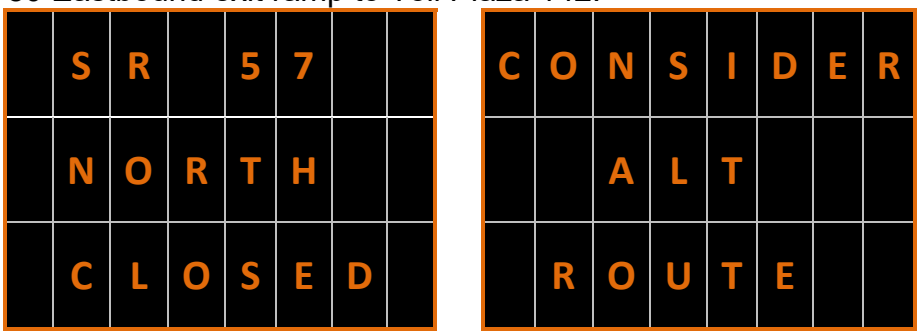

The Communications Center will place the following message on a mainline PCMB prior to the I-80 Westbound exit ramp to Toll Plaza 152.

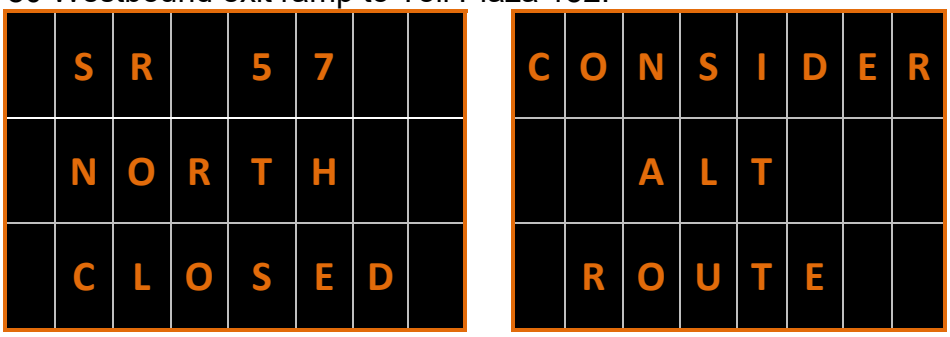

General Play Information

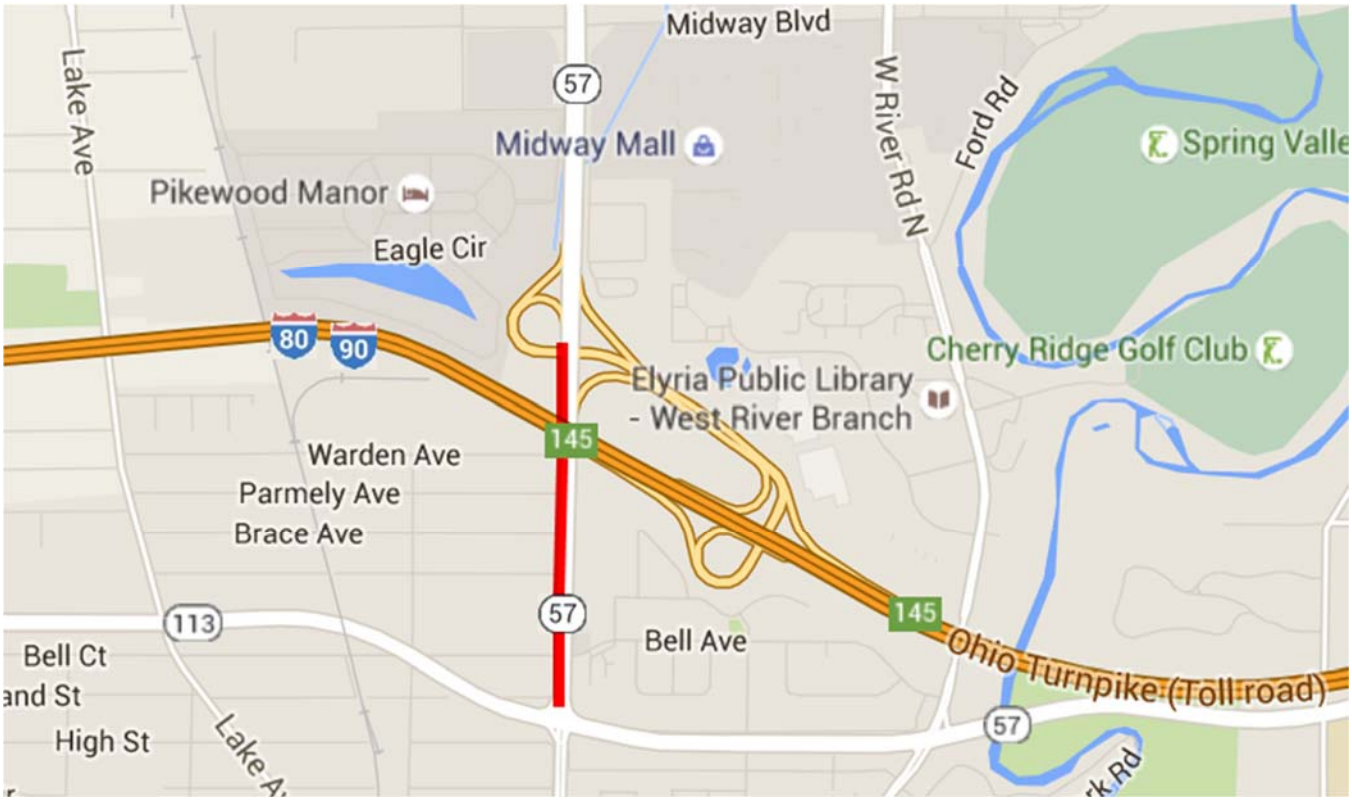

Closed section

Closure Notes

- SR 57 SB closed south of Toll Plaza 145.
- Eastbound motorists will be notified prior to Toll Plaza 140
- Westbound motorists will be notified prior to Toll Plaza 152

PCMB Location / Message

The Communications Center will place the following message on a mainline PCMB prior to the I-80 Eastbound exit ramp to Toll Plaza 145.

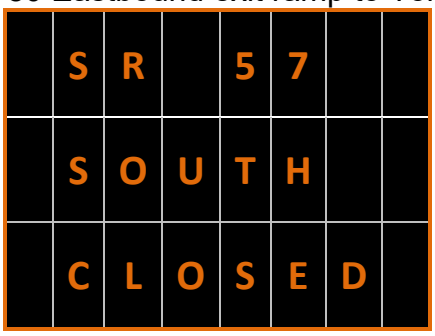

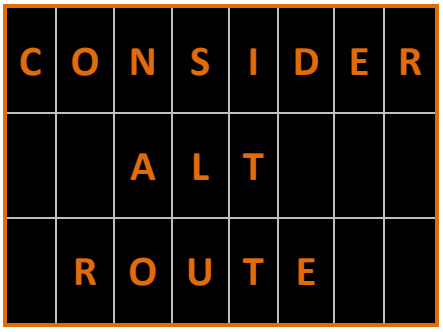

The Communications Center will place the following message on a mainline PCMB prior to the I-80 Westbound exit ramp to Toll Plaza 152.

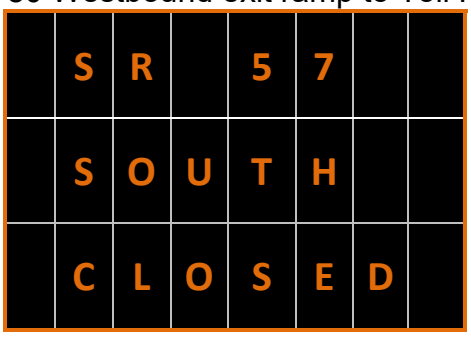

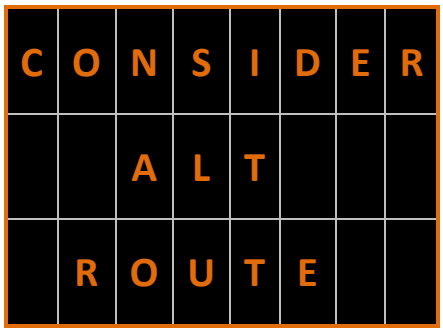

Incident Location

I-480 (Lorain County)
Toll Plaza 151 (milepost 151.8)

General Play Information

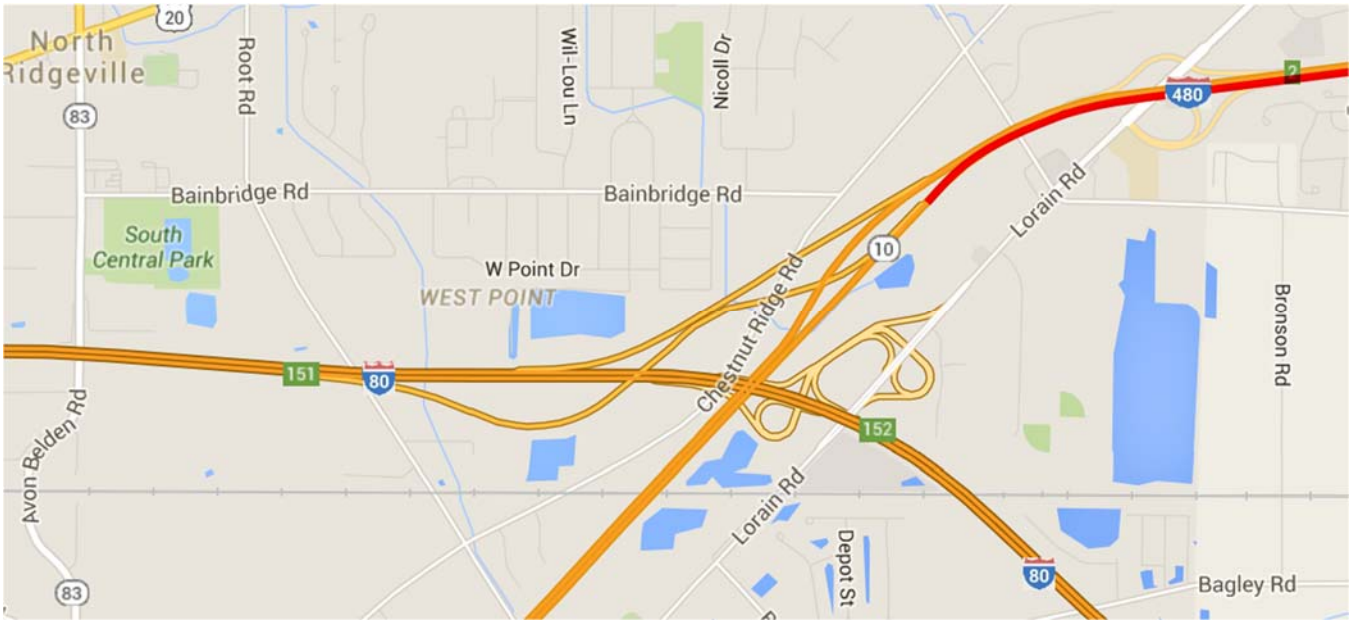

Closed section

Closure Notes

- I-480 EB closed east of Toll Plaza 151.
- Eastbound motorists will be notified prior to Toll Plaza 145

PCMB Location / Message

The Communications Center will place the following message on a mainline PCMB prior to the I-80 Eastbound exit ramp to Toll Plaza 145.



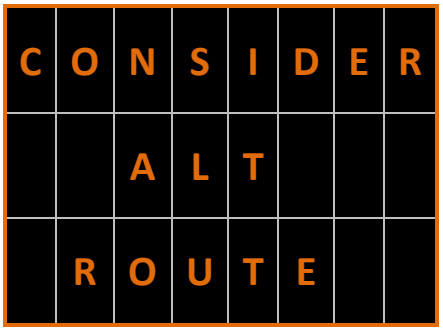

Incident Location

Lorain Road (Lorain County)
Toll Plaza 152 (milepost 152.2)

General Play Information

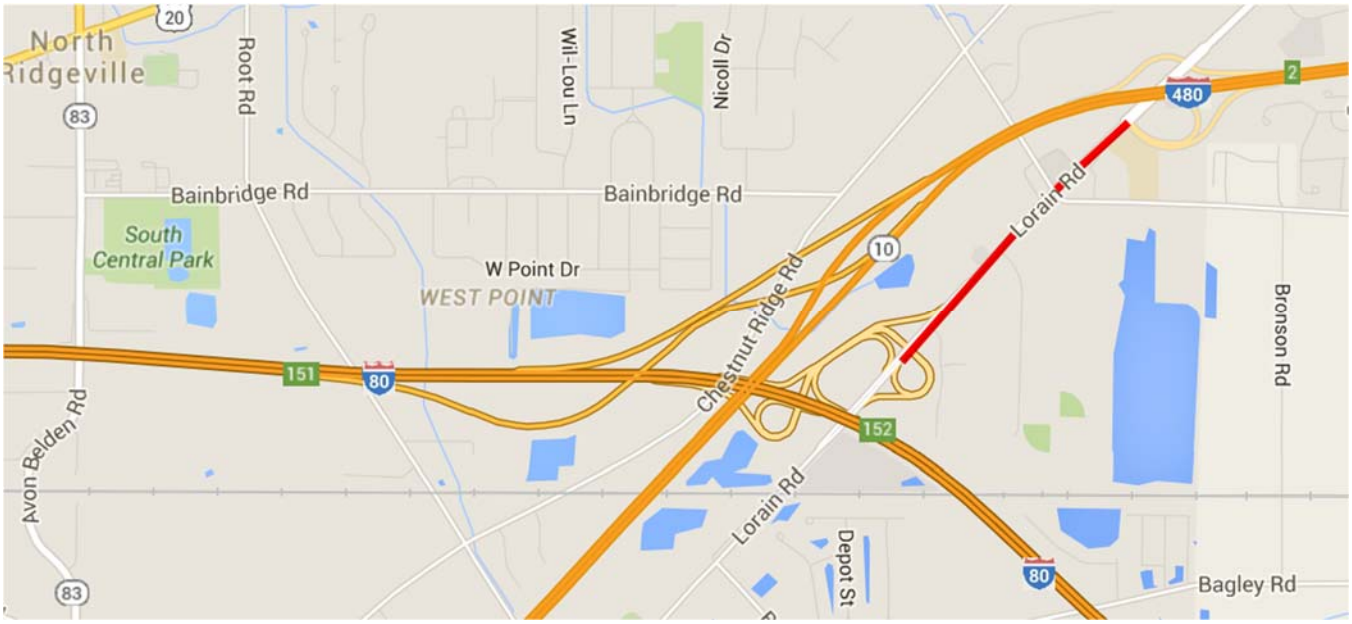

Closed section

Closure Notes

- Lorain Road EB closed east of Toll Plaza 152.
- Eastbound motorists will be notified prior to Toll Plaza 151
- Westbound motorists will be notified prior to Toll Plaza 161

PCMB Location / Message

The Communications Center will place the following message on a mainline PCMB prior to the I-80 Eastbound exit ramp to Toll Plaza 151.

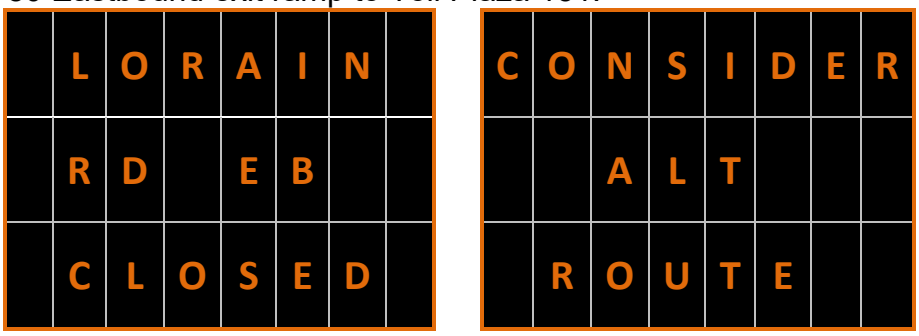

The Communications Center will place the following message on a mainline PCMB prior to the I-80 Westbound exit ramp to Toll Plaza 161.

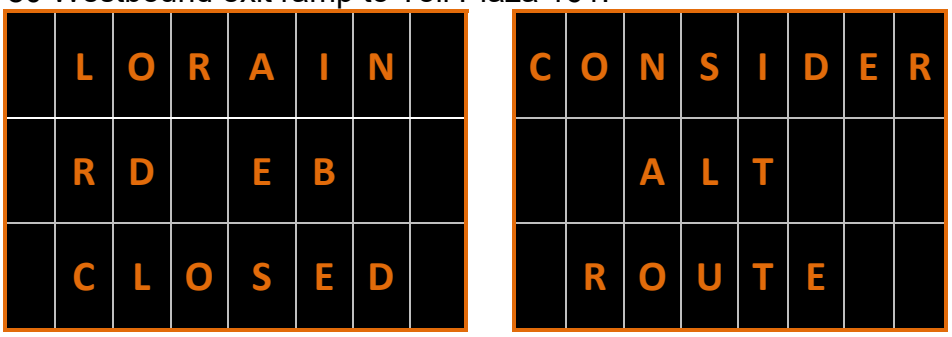

General Play Information

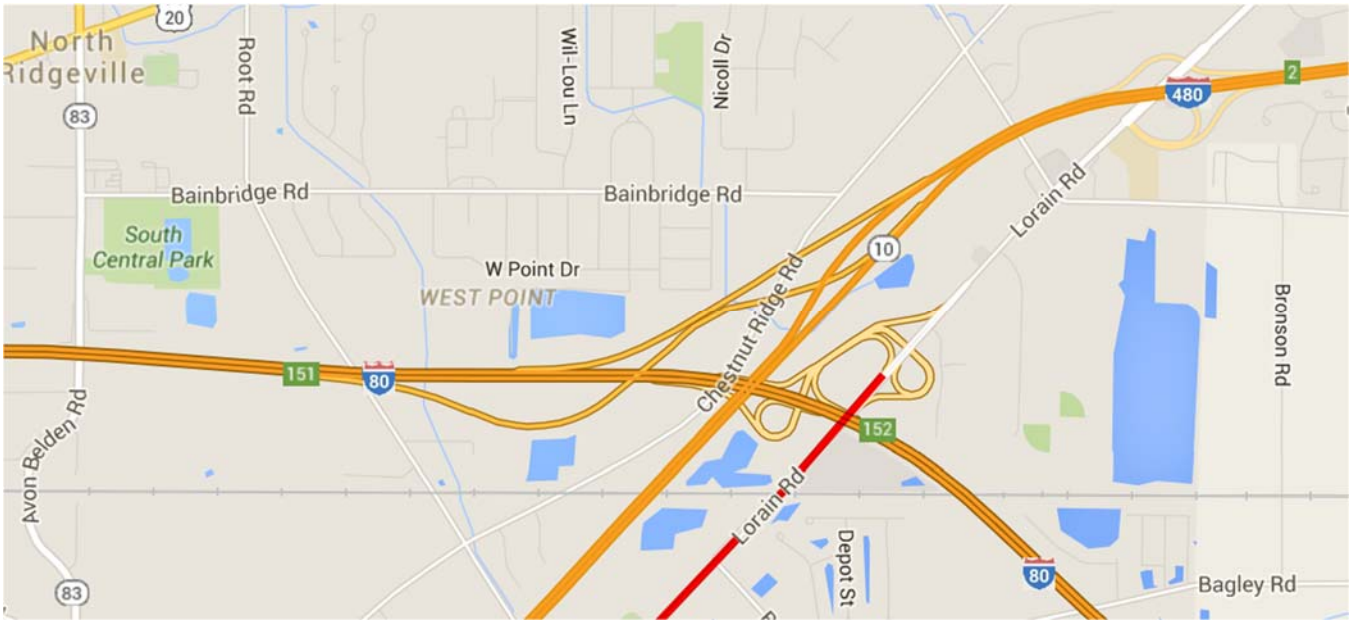

Closed section

Closure Notes

- Lorain Road WB closed west of Toll Plaza 152.
- Eastbound motorists will be notified prior to Toll Plaza 145
- Westbound motorists will be notified prior to Toll Plaza 161

PCMB Location / Message

The Communications Center will place the following message on a mainline PCMB prior to the I-80 Eastbound exit ramp to Toll Plaza 145.

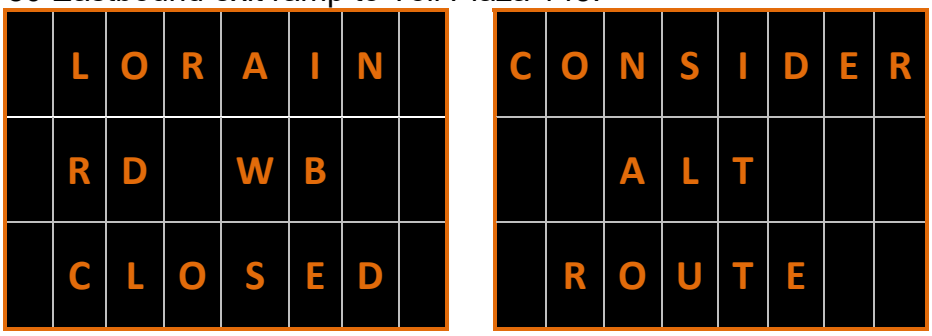

The Communications Center will place the following message on a mainline PCMB prior to the I-80 Westbound exit ramp to Toll Plaza 161.

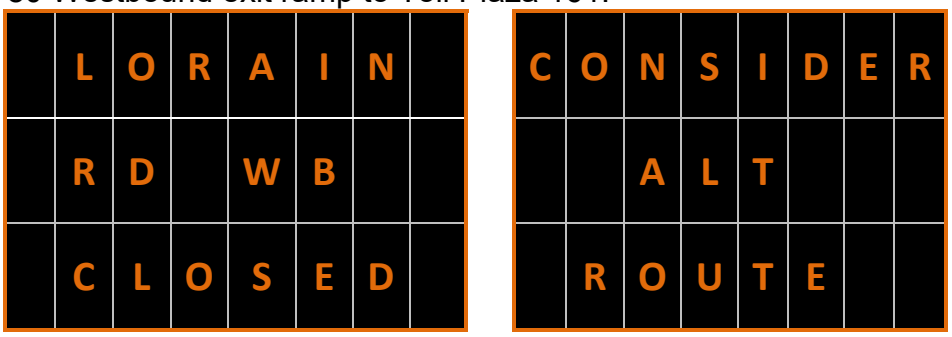

Incident Location

I-71 (Cuyahoga County)
Toll Plaza 161 (milepost 161.8)

General Play Information

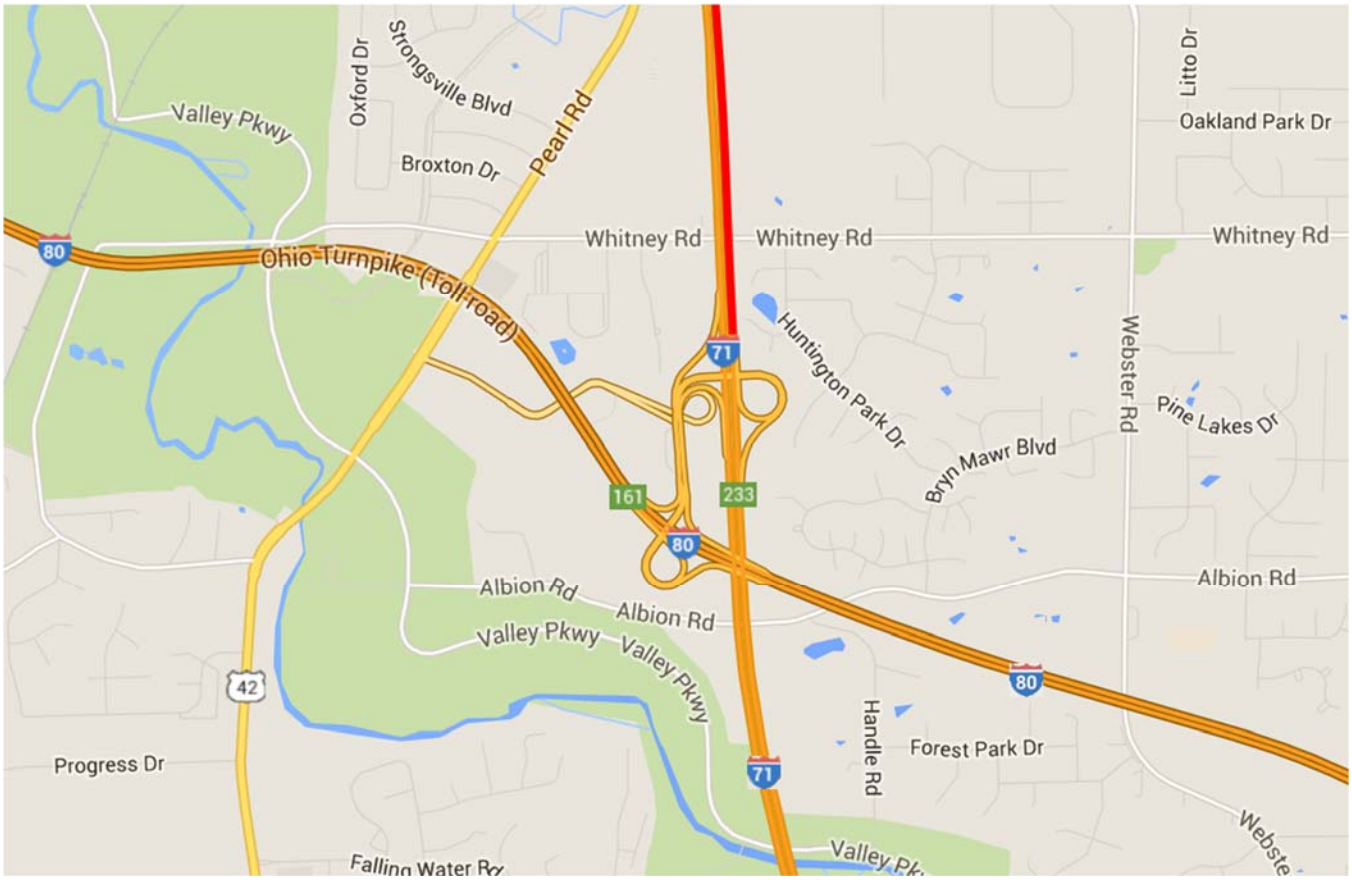

Closed section

Closure Notes

- I-71 NB closed north of Toll Plaza 161.
- Eastbound motorists will be notified prior to Toll Plaza 151
- Westbound motorists will be notified prior to Toll Plaza 173

PCMB Location / Message

The Communications Center will place the following message on a mainline PCMB prior to the I-80 Eastbound exit ramp to Toll Plaza 151.

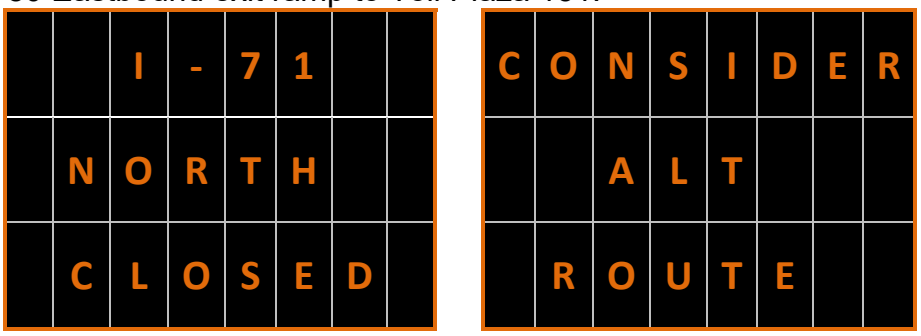

The Communications Center will place the following message on a mainline PCMB prior to the I-80 Westbound exit ramp to Toll Plaza 173.

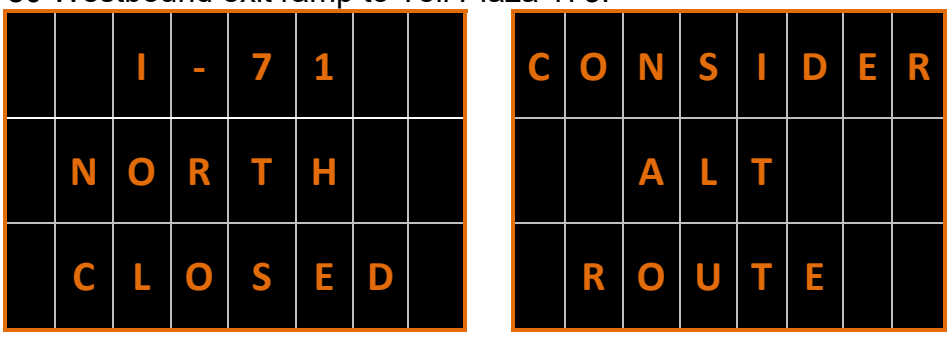

General Play Information

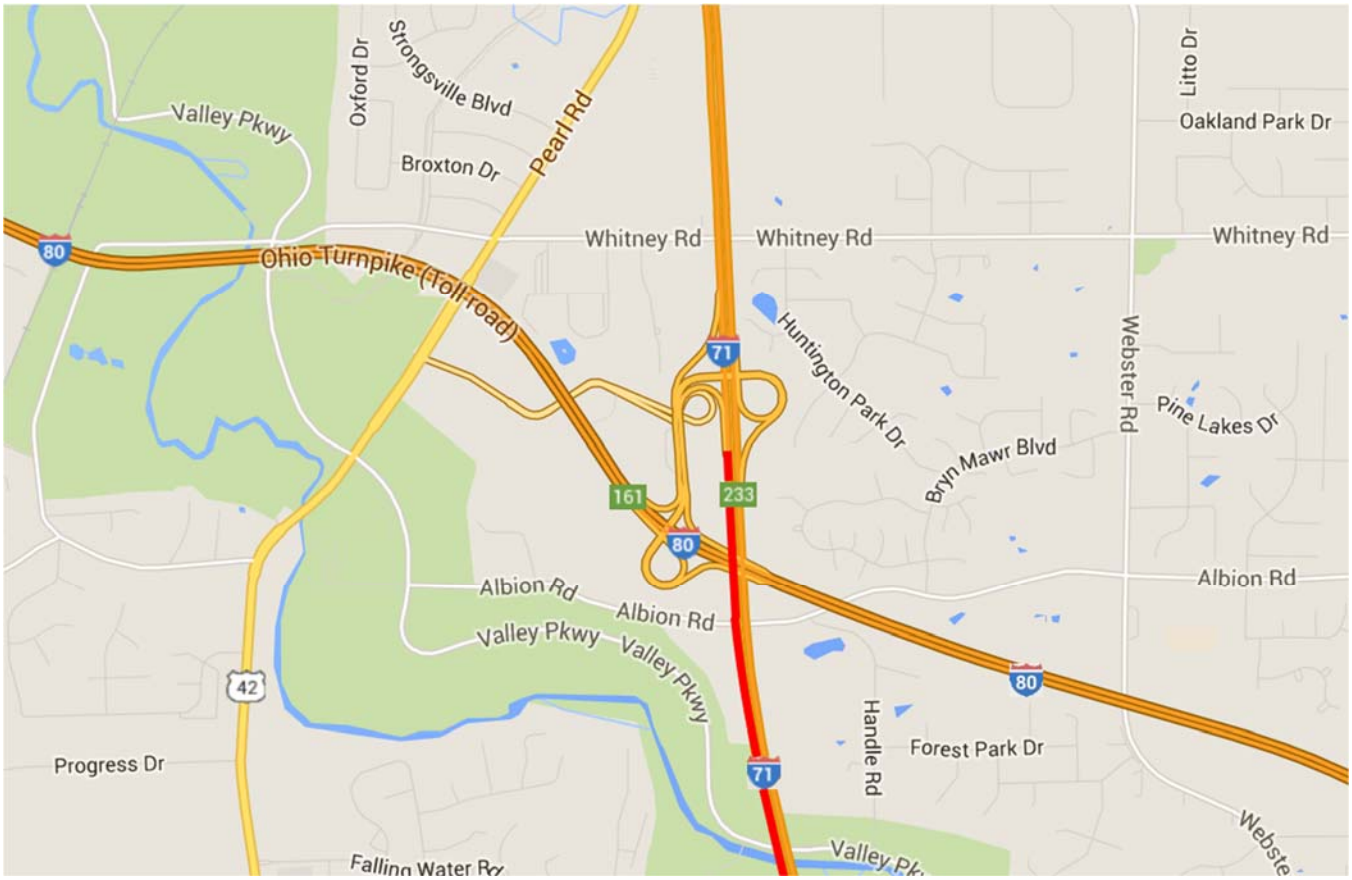

Closed section

Closure Notes

- I-71 SB closed south of Toll Plaza 161.
- Eastbound motorists will be notified prior to Toll Plaza 151
- Westbound motorists will be notified prior to Toll Plaza 173

PCMB Location / Message

The Communications Center will place the following message on a mainline PCMB prior to the I-80 Eastbound exit ramp to Toll Plaza 151.

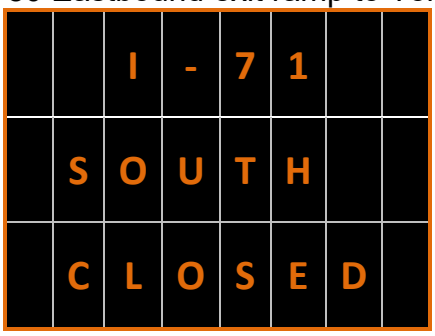

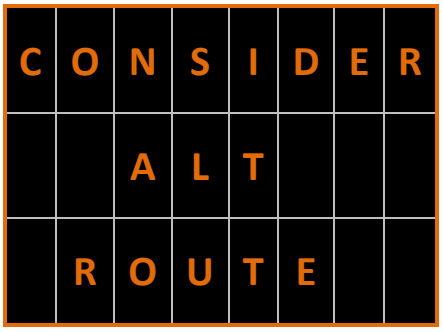

The Communications Center will place the following message on a mainline PCMB prior to the I-80 Westbound exit ramp to Toll Plaza 173.

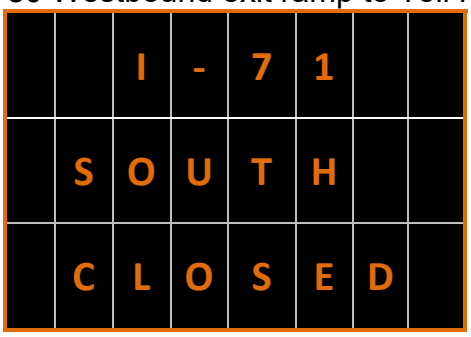

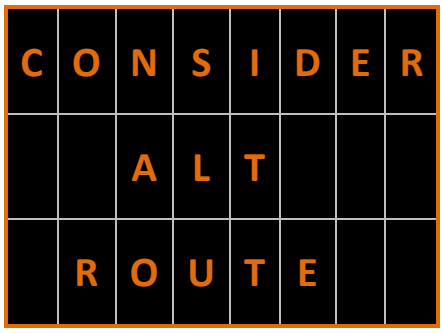

Incident Location

I-77 (Summit County)
Toll Plaza 173 (milepost 173.2)

General Play Information

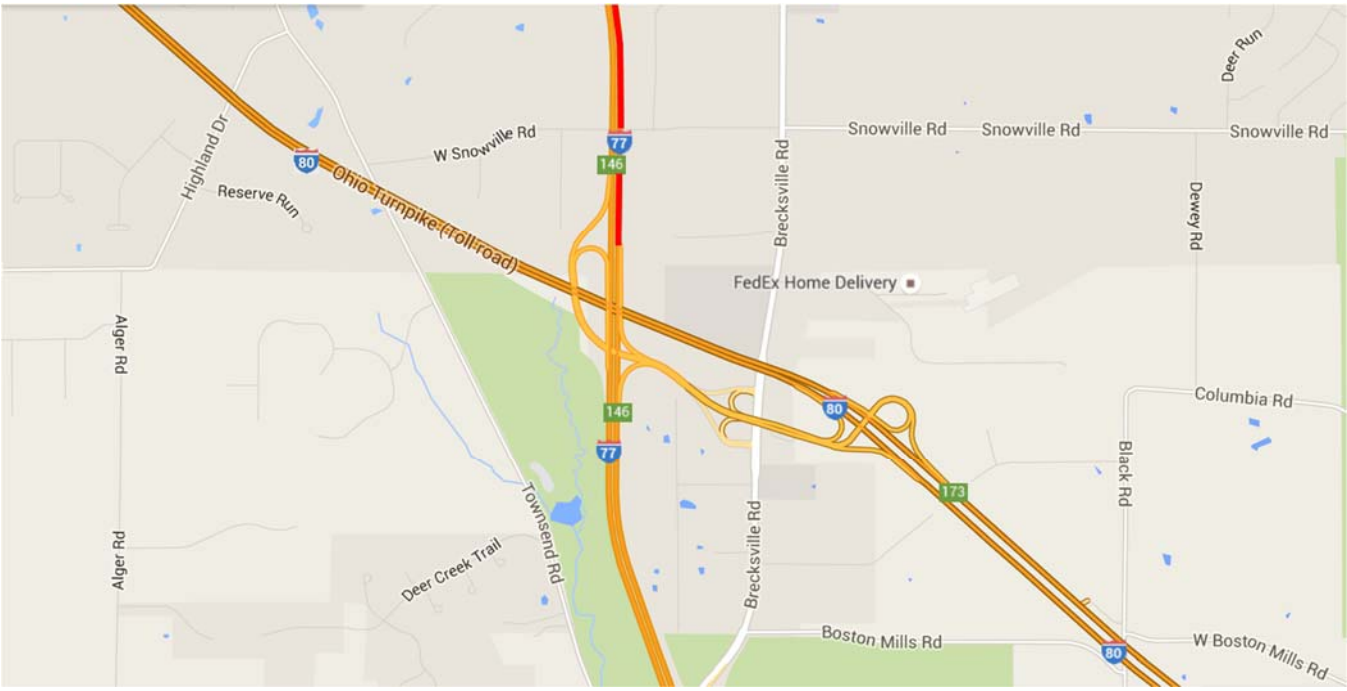

Closed section

Closure Notes

- I-77 NB closed north of Toll Plaza 173.
- Eastbound motorists will be notified prior to Toll Plaza 161
- Westbound motorists will be notified prior to Toll Plaza 180

PCMB Location / Message

The Communications Center will place the following message on a mainline PCMB prior to the I-80 Eastbound exit ramp to Toll Plaza 161.

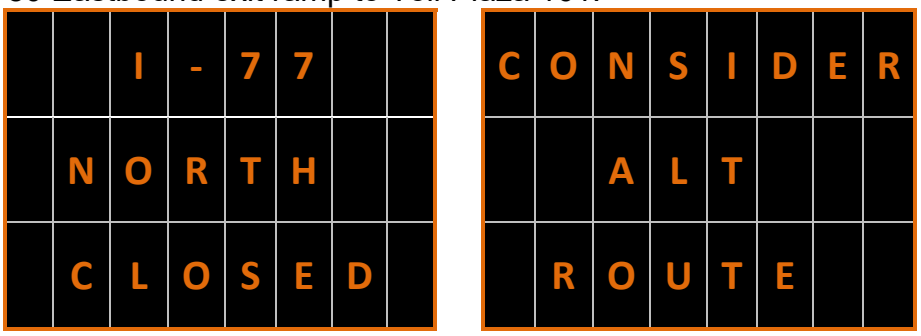

The Communications Center will place the following message on a mainline PCMB prior to the I-80 Westbound exit ramp to Toll Plaza 180.

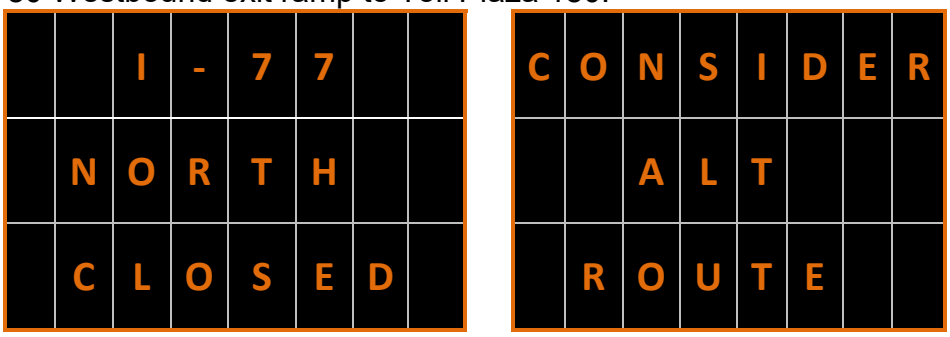

General Play Information

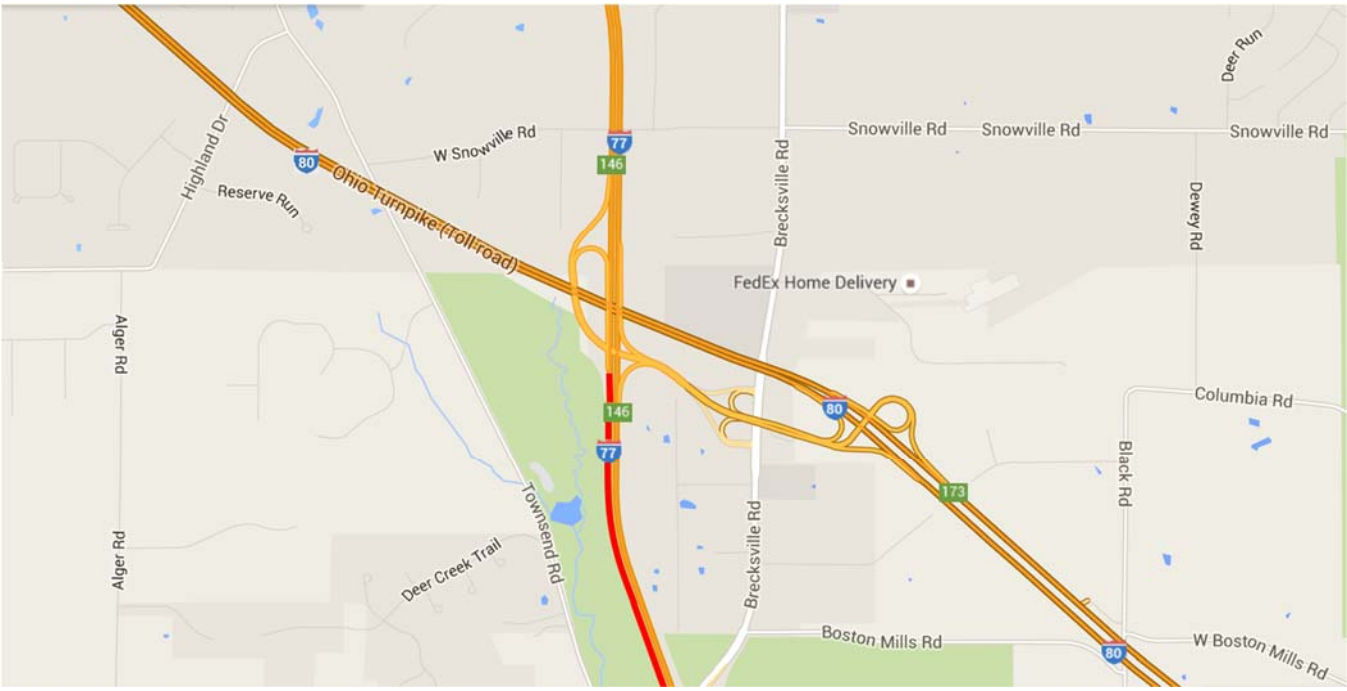

Closed section

Closure Notes

- I-77 SB closed south of Toll Plaza 173.
- Eastbound motorists will be notified prior to Toll Plaza 161
- Westbound motorists will be notified prior to Toll Plaza 180

PCMB Location / Message

The Communications Center will place the following message on a mainline PCMB prior to the I-80 Eastbound exit ramp to Toll Plaza 161.

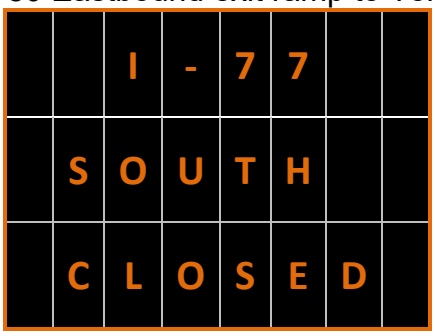

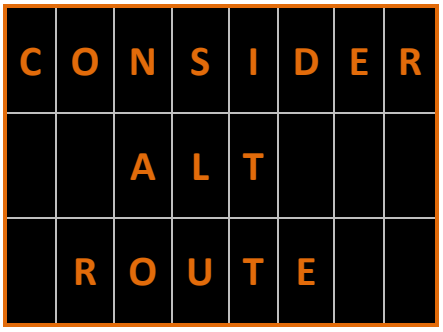

The Communications Center will place the following message on a mainline PCMB prior to the I-80 Westbound exit ramp to Toll Plaza 180.

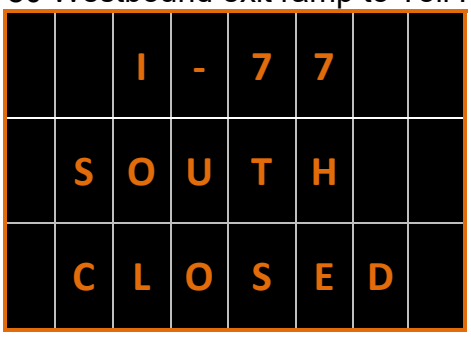

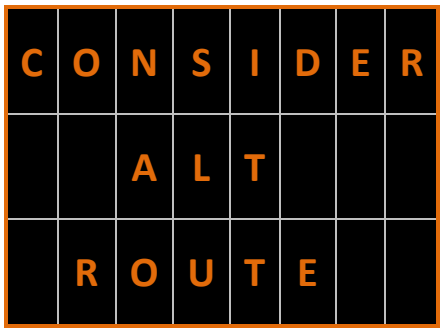

Incident Location

SR 8 (Summit County)
Toll Plaza 180 (milepost 180.3)

General Play Information

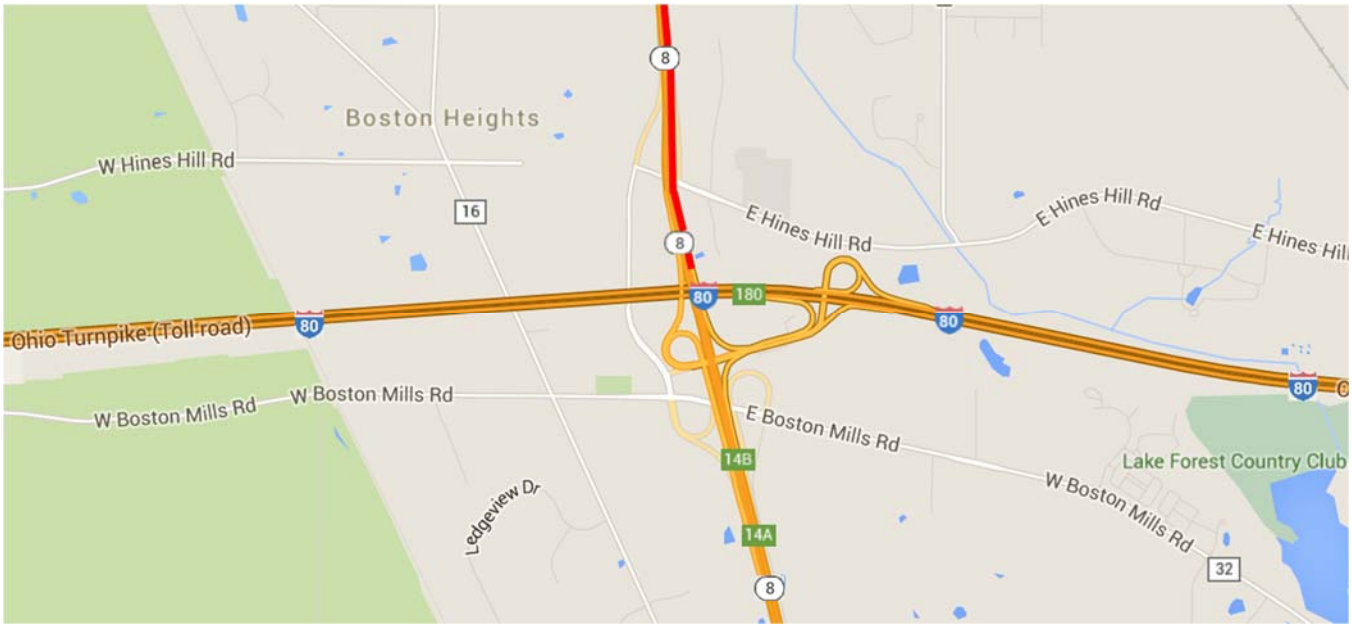

Closed section

Closure Notes

- SR 8 NB closed north of Toll Plaza 180.
- Eastbound motorists will be notified prior to Toll Plaza 173
- Westbound motorists will be notified prior to Toll Plaza 187

PCMB Location / Message

The Communications Center will place the following message on a mainline PCMB prior to the I-80 Eastbound exit ramp to Toll Plaza 173.

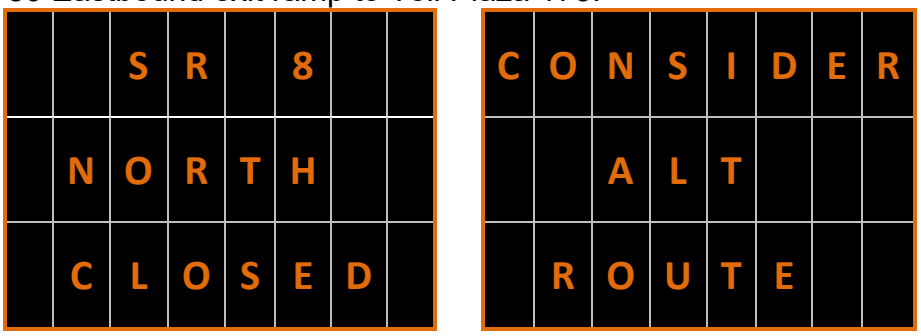

The Communications Center will place the following message on a mainline PCMB prior to the I-80 Westbound exit ramp to Toll Plaza 187.

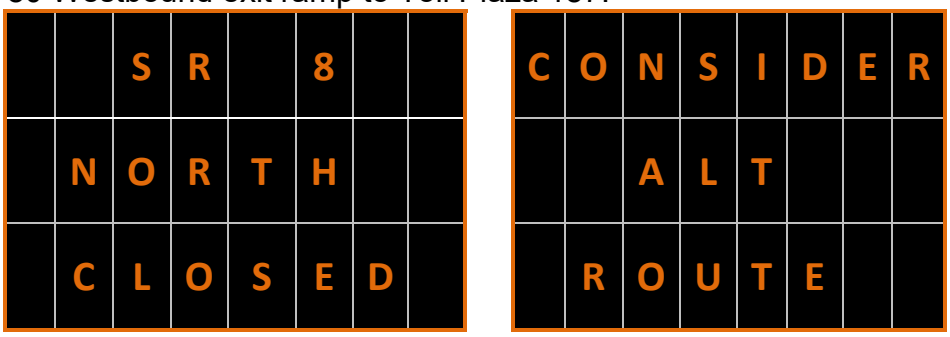

General Play Information

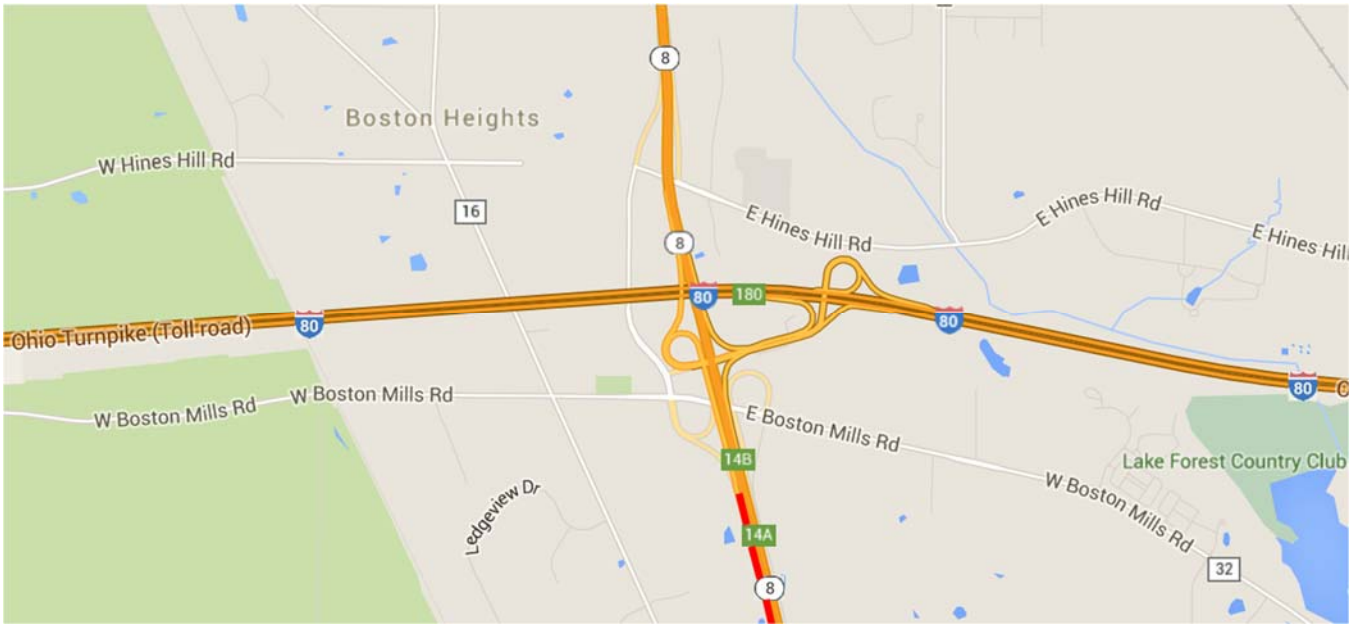

Closed section

Closure Notes

- SR 8 SB closed south of Toll Plaza 180.
- Eastbound motorists will be notified prior to Toll Plaza 173
- Westbound motorists will be notified prior to Toll Plaza 187

PCMB Location / Message

The Communications Center will place the following message on a mainline PCMB prior to the I-80 Eastbound exit ramp to Toll Plaza 173.

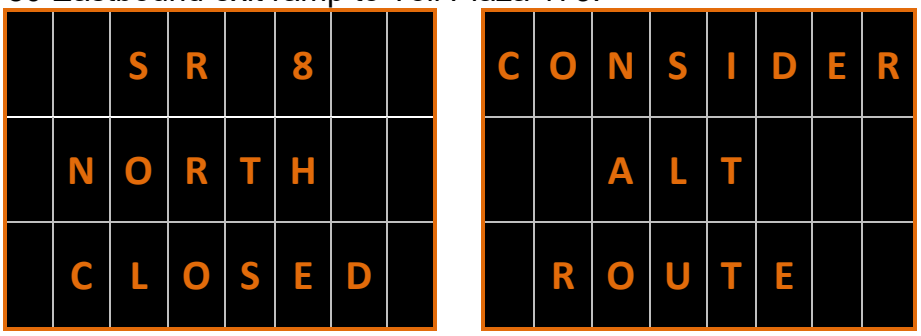

The Communications Center will place the following message on a mainline PCMB prior to the I-80 Westbound exit ramp to Toll Plaza 187.

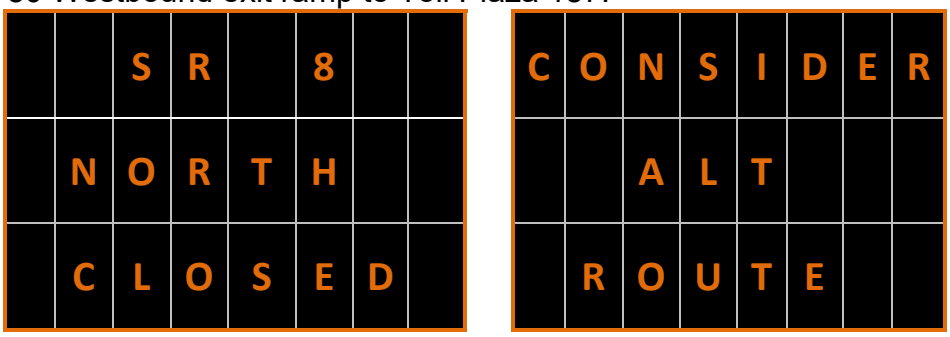

Incident Location

I-480 / SR 14 (Portage County)
Toll Plaza 187 (milepost 187.2)

General Play Information

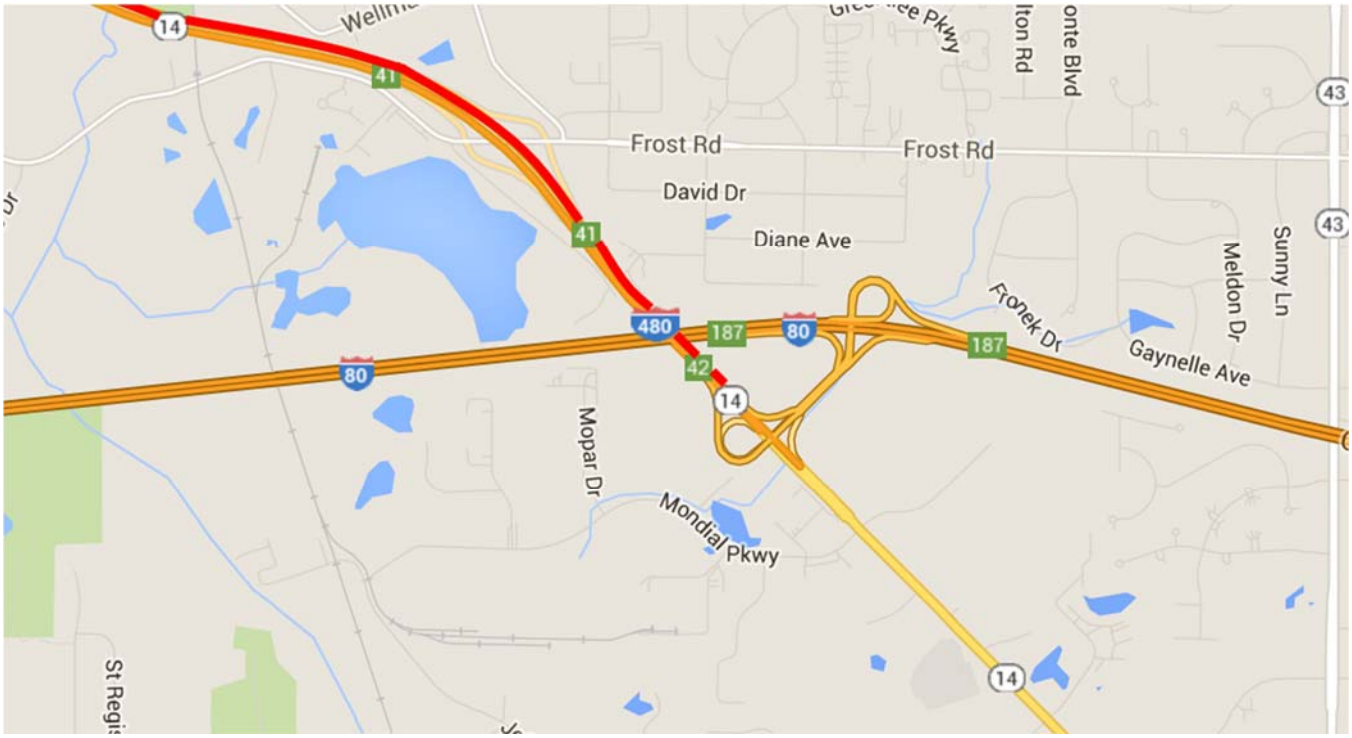

Closed section

Closure Notes

- I-480 WB closed north of Toll Plaza 187.
- Eastbound motorists will be notified prior to Toll Plaza 180
- Westbound motorists will be notified prior to Toll Plaza 193

PCMB Location / Message

The Communications Center will place the following message on a mainline PCMB prior to the I-80 Eastbound exit ramp to Toll Plaza 180.

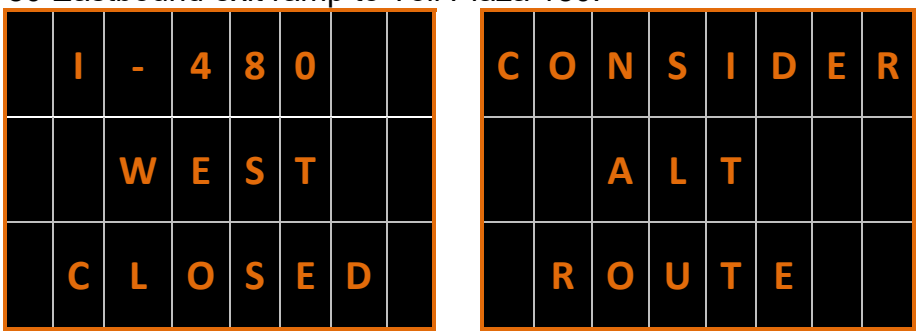

The Communications Center will place the following message on a mainline PCMB prior to the I-80 Westbound exit ramp to Toll Plaza 193.

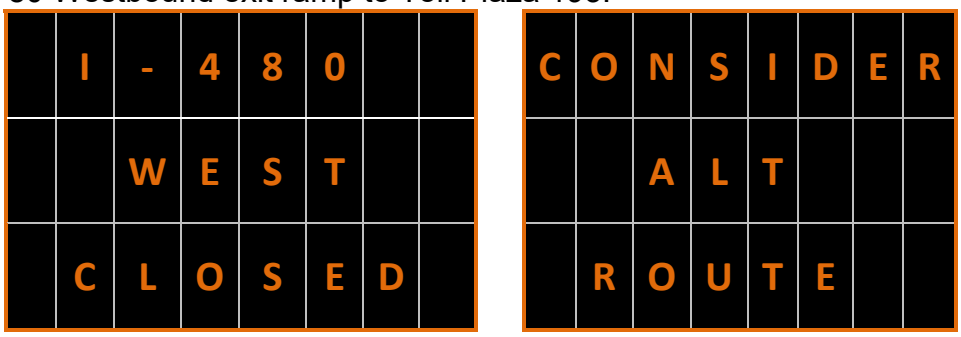

General Play Information

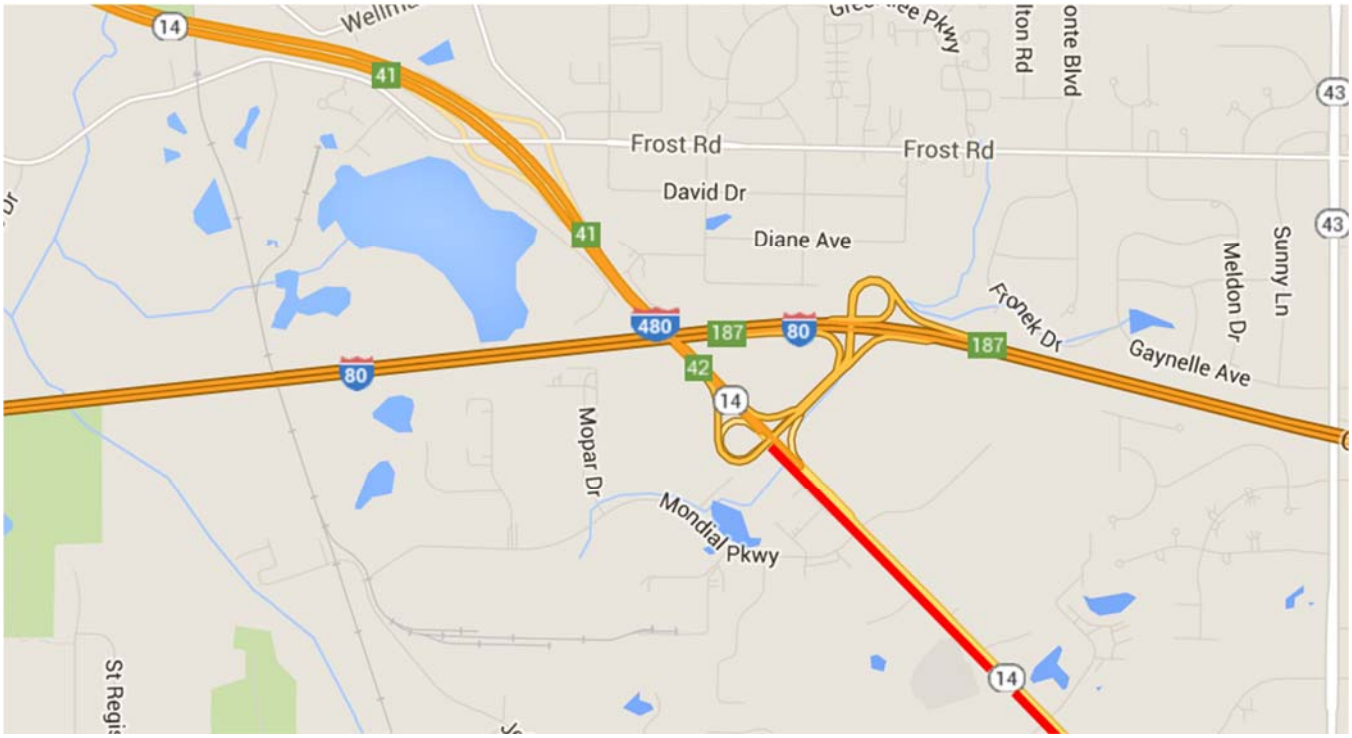

Closed section

Closure Notes

- SR 14 EB closed south of Toll Plaza 187.
- Eastbound motorists will be notified prior to Toll Plaza 180
- Westbound motorists will be notified prior to Toll Plaza 193

PCMB Location / Message

The Communications Center will place the following message on a mainline PCMB prior to the I-80 Eastbound exit ramp to Toll Plaza 180.

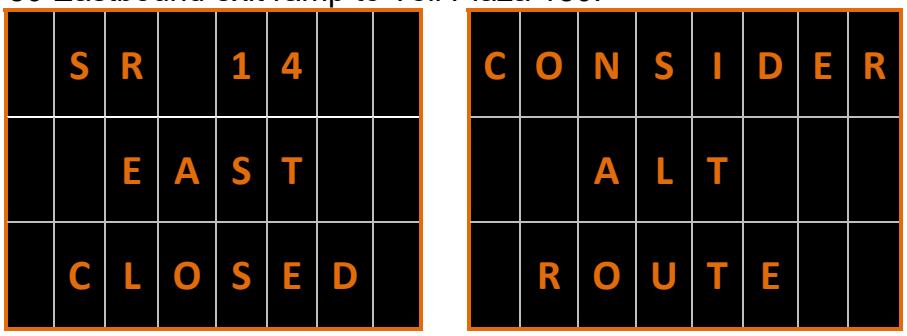

The Communications Center will place the following message on a mainline PCMB prior to the I-80 Westbound exit ramp to Toll Plaza 193.

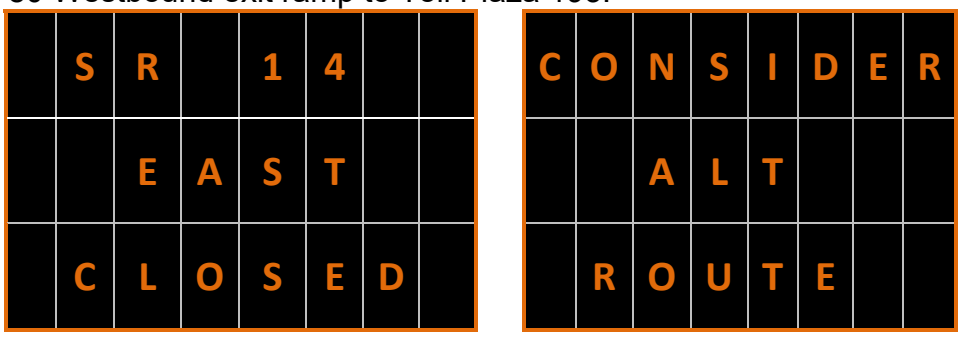

Incident Location

SR 44 (Portage County)
Toll Plaza 193 (milepost 193.9)

General Play Information

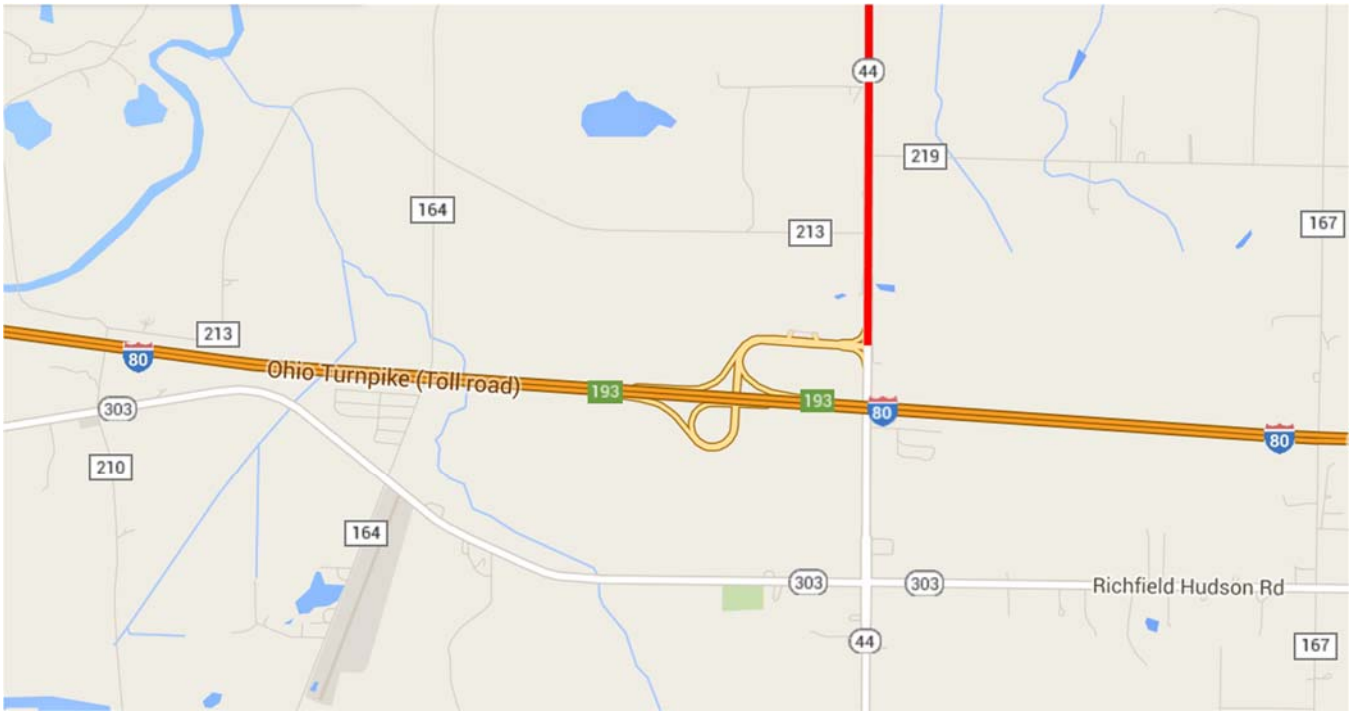

Closed section

Closure Notes

- SR 44 NB closed north of Toll Plaza 193.
- Eastbound motorists will be notified prior to Toll Plaza 187
- Westbound motorists will be notified prior to Toll Plaza 209

PCMB Location / Message

The Communications Center will place the following message on a mainline PCMB prior to the I-80 Eastbound exit ramp to Toll Plaza 187.

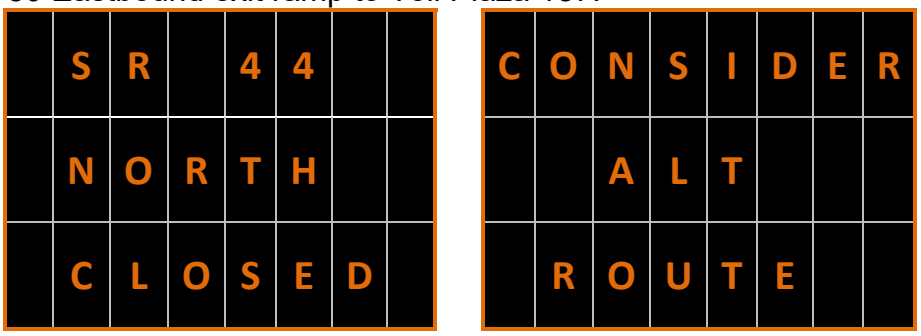

The Communications Center will place the following message on a mainline PCMB prior to the I-80 Westbound exit ramp to Toll Plaza 209.

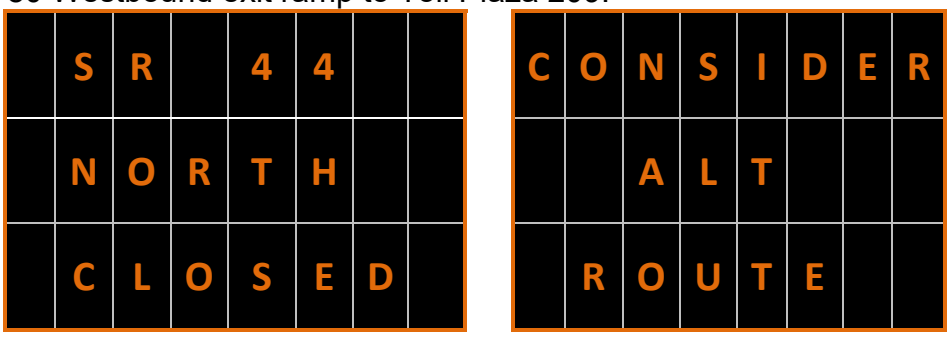

General Play Information

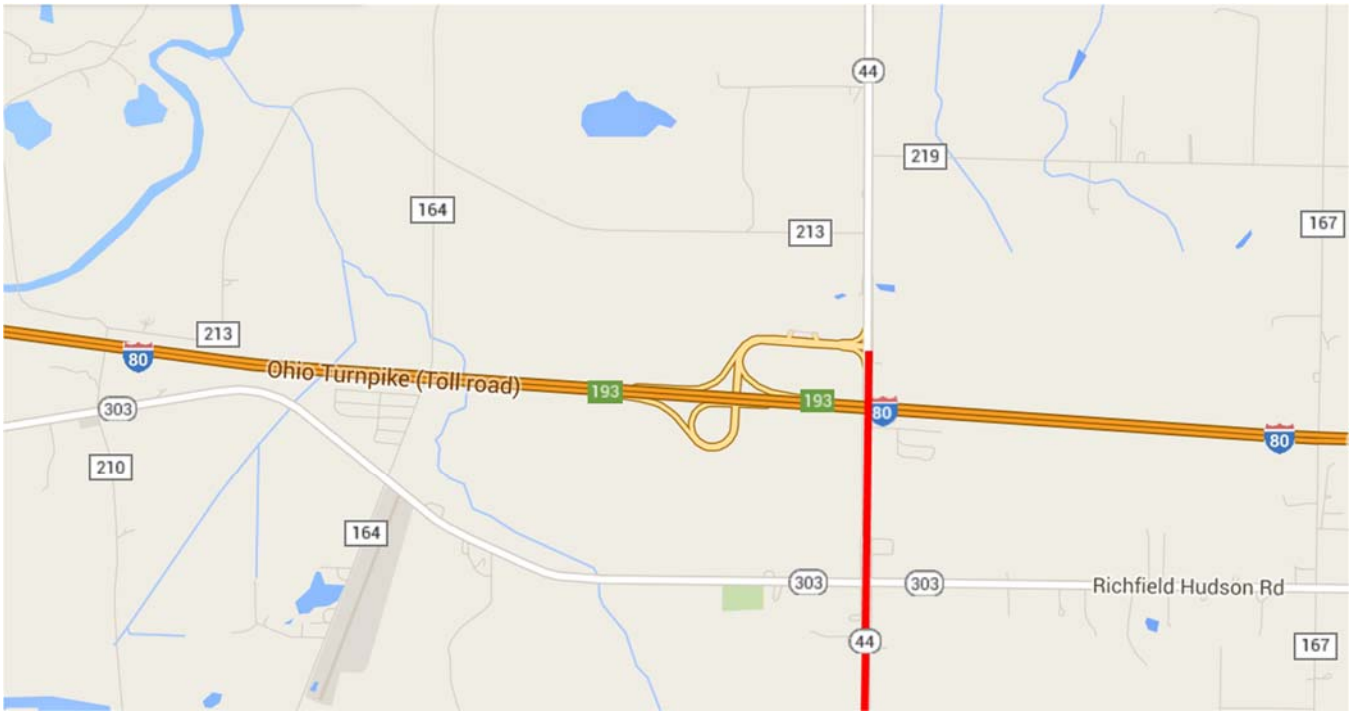

Closed section

Closure Notes

- SR 44 SB closed south of Toll Plaza 193.
- Eastbound motorists will be notified prior to Toll Plaza 187
- Westbound motorists will be notified prior to Toll Plaza 209

PCMB Location / Message

The Communications Center will place the following message on a mainline PCMB prior to the I-80 Eastbound exit ramp to Toll Plaza 187.

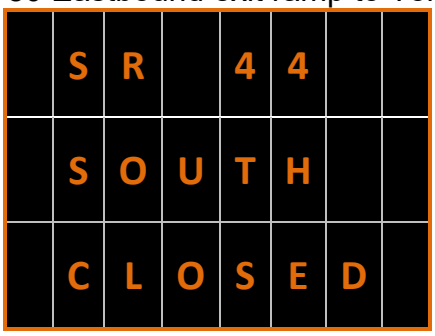

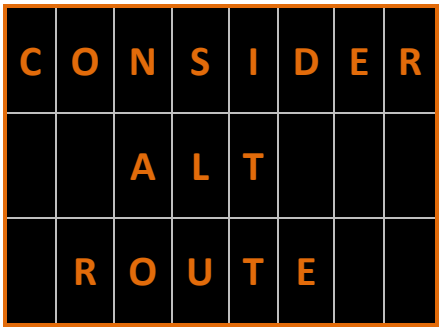

The Communications Center will place the following message on a mainline PCMB prior to the I-80 Westbound exit ramp to Toll Plaza 209.

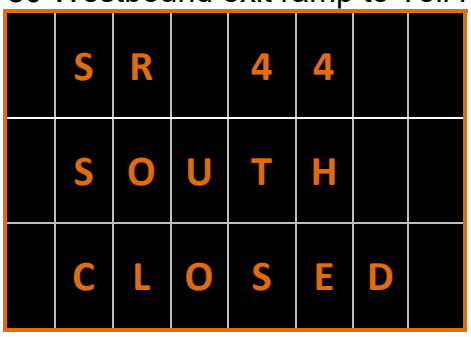

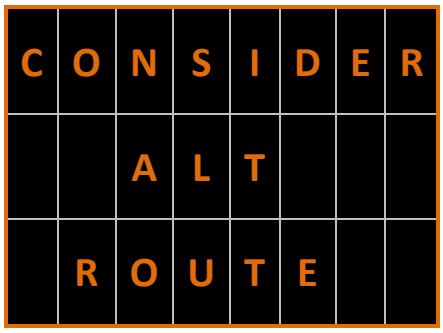

Incident Location

SR 5 (Trumbull County)
Toll Plaza 209 (milepost 209.2)

General Play Information

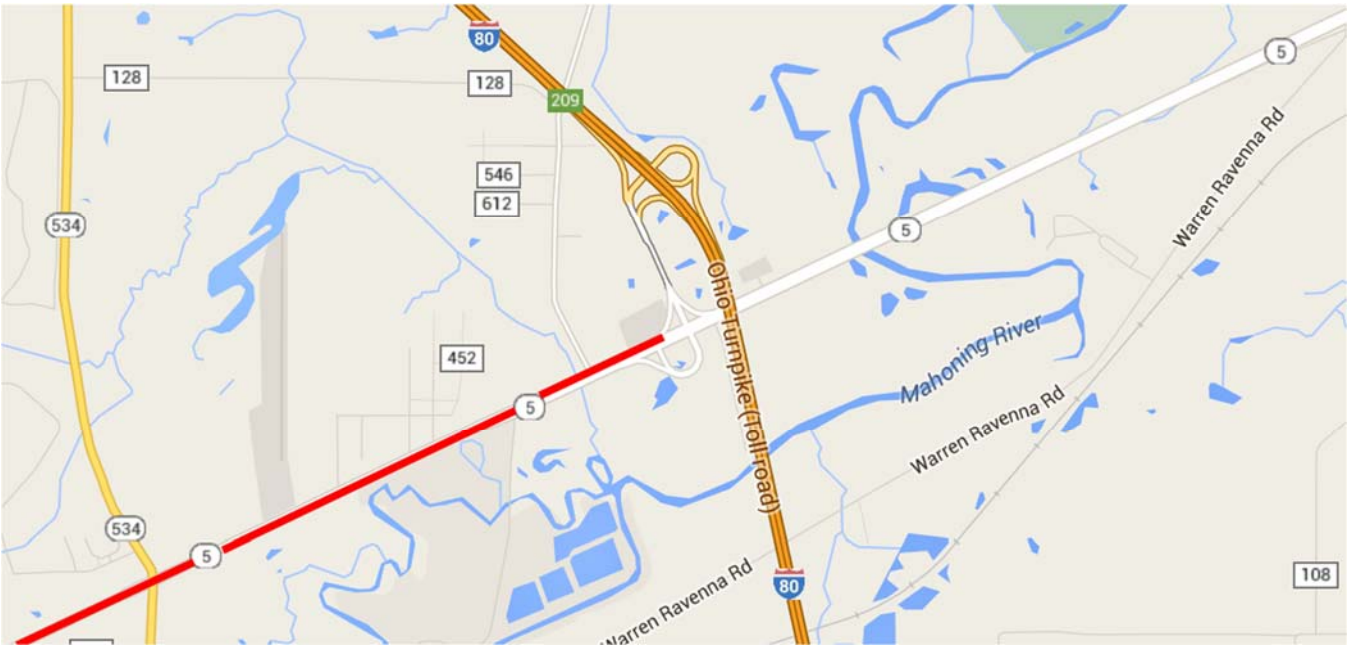

Closed section

Closure Notes

- SR 5 WB closed west of Toll Plaza 209.
- Eastbound motorists will be notified prior to Toll Plaza 193
- Westbound motorists will be notified prior to Toll Plaza 216

PCMB Location / Message

The Communications Center will place the following message on a mainline PCMB prior to the I-80 Eastbound exit ramp to Toll Plaza 193.

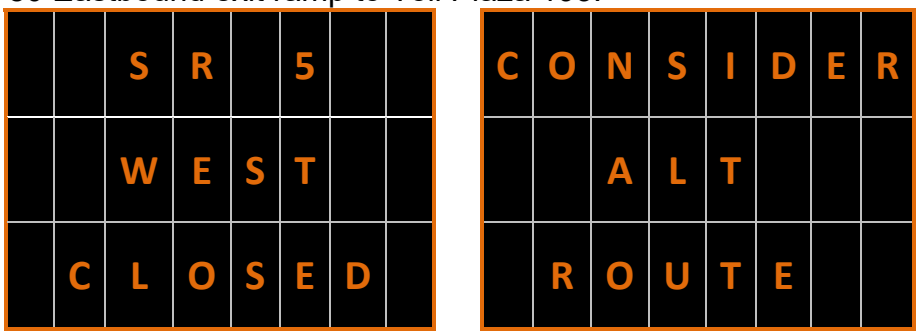

The Communications Center will place the following message on a mainline PCMB prior to the I-80 Westbound exit ramp to Toll Plaza 216.

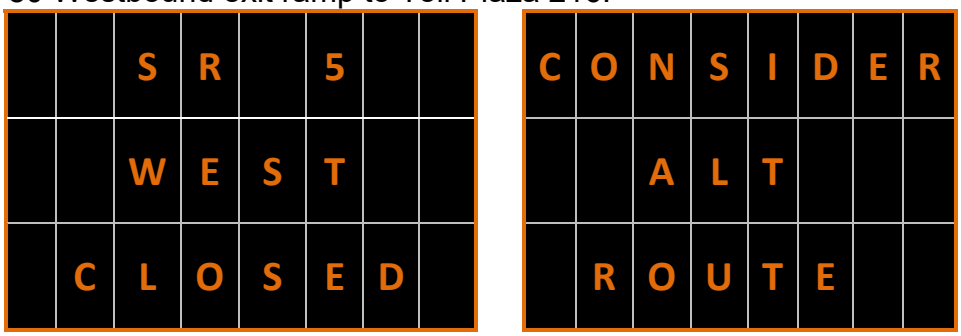

General Play Information

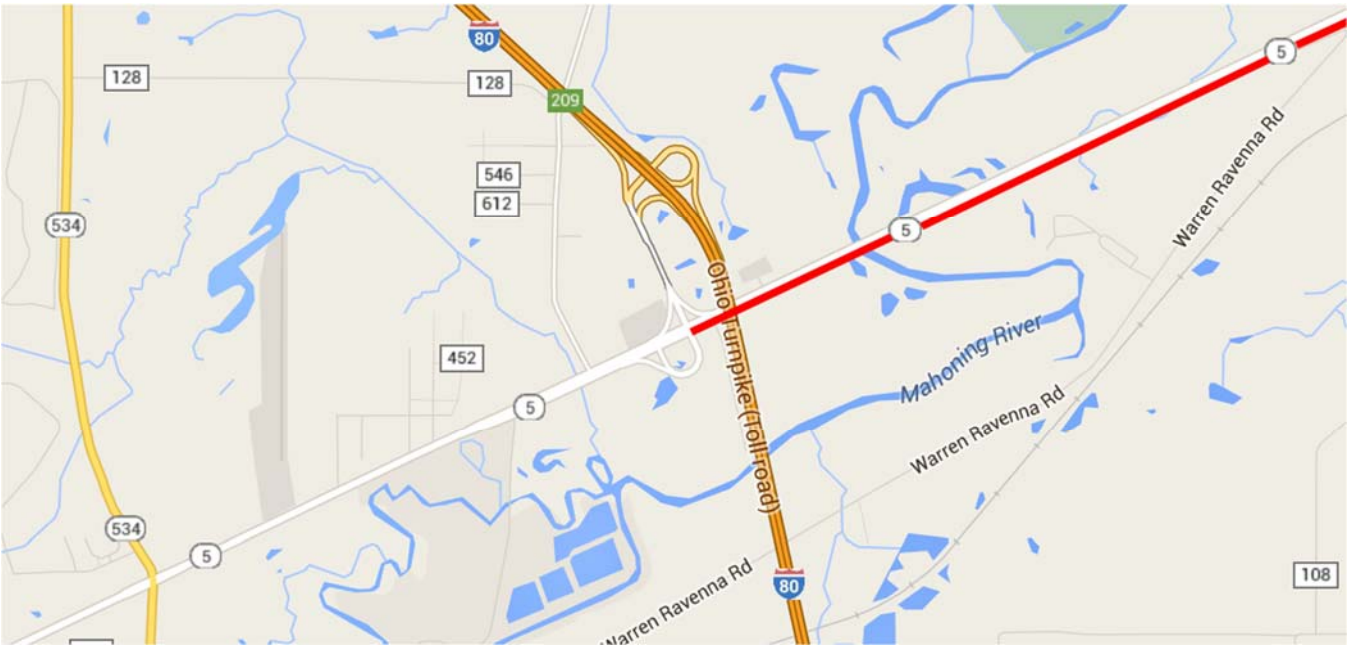

Closed section

Closure Notes

- SR 5 EB closed east of Toll Plaza 209.
- Eastbound motorists will be notified prior to Toll Plaza 193
- Westbound motorists will be notified prior to Toll Plaza 216

PCMB Location / Message

The Communications Center will place the following message on a mainline PCMB prior to the I-80 Eastbound exit ramp to Toll Plaza 193.

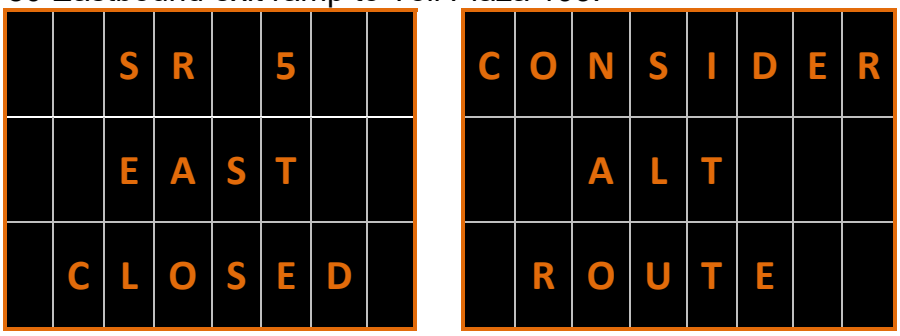

The Communications Center will place the following message on a mainline PCMB prior to the I-80 Westbound exit ramp to Toll Plaza 216.

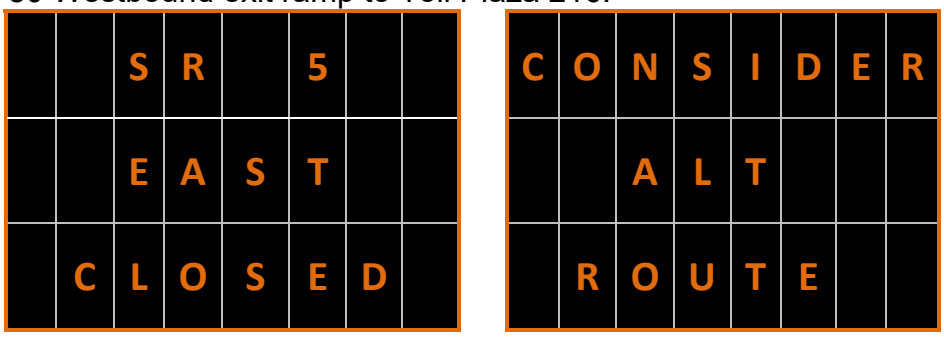

Incident Location

I-80 / I-76 (Mahoning County)
Toll Plaza 218 (milepost 218.7)

General Play Information

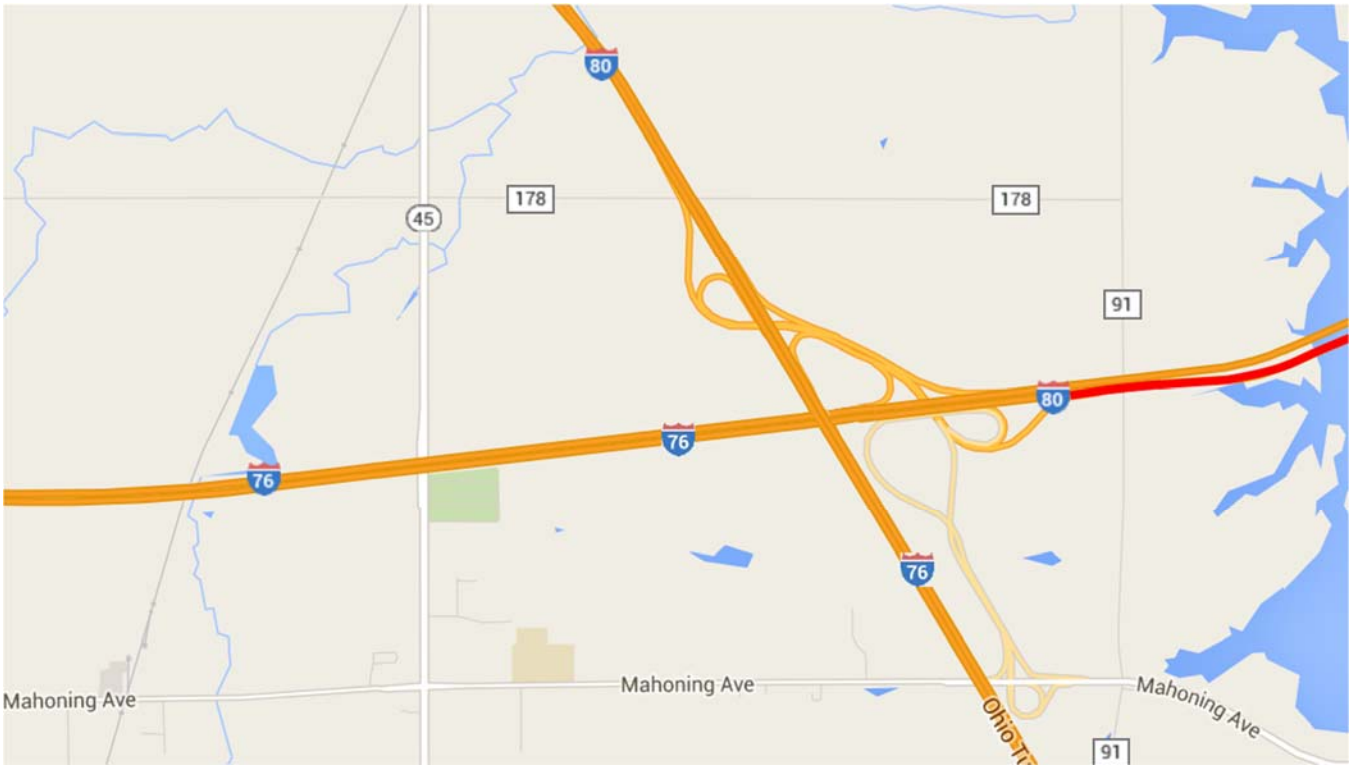

Closed section

Closure Notes

- I-80 EB closed east of Toll Plaza 218.
- Eastbound motorists will be notified prior to Toll Plaza 215
- Westbound motorists will be notified prior to Toll Plaza 234

PCMB Location / Message

The Communications Center will place the following message on a mainline PCMB prior to the I-80 Eastbound exit ramp to Toll Plaza 215.



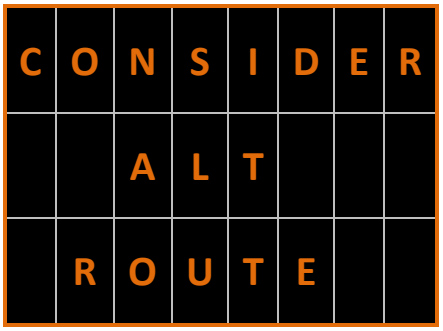

The Communications Center will place the following message on a mainline PCMB prior to the I-76 Westbound exit ramp to Toll Plaza 234.



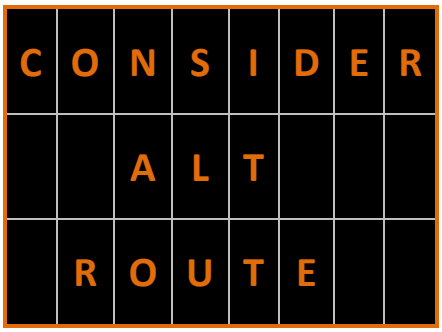

General Play Information

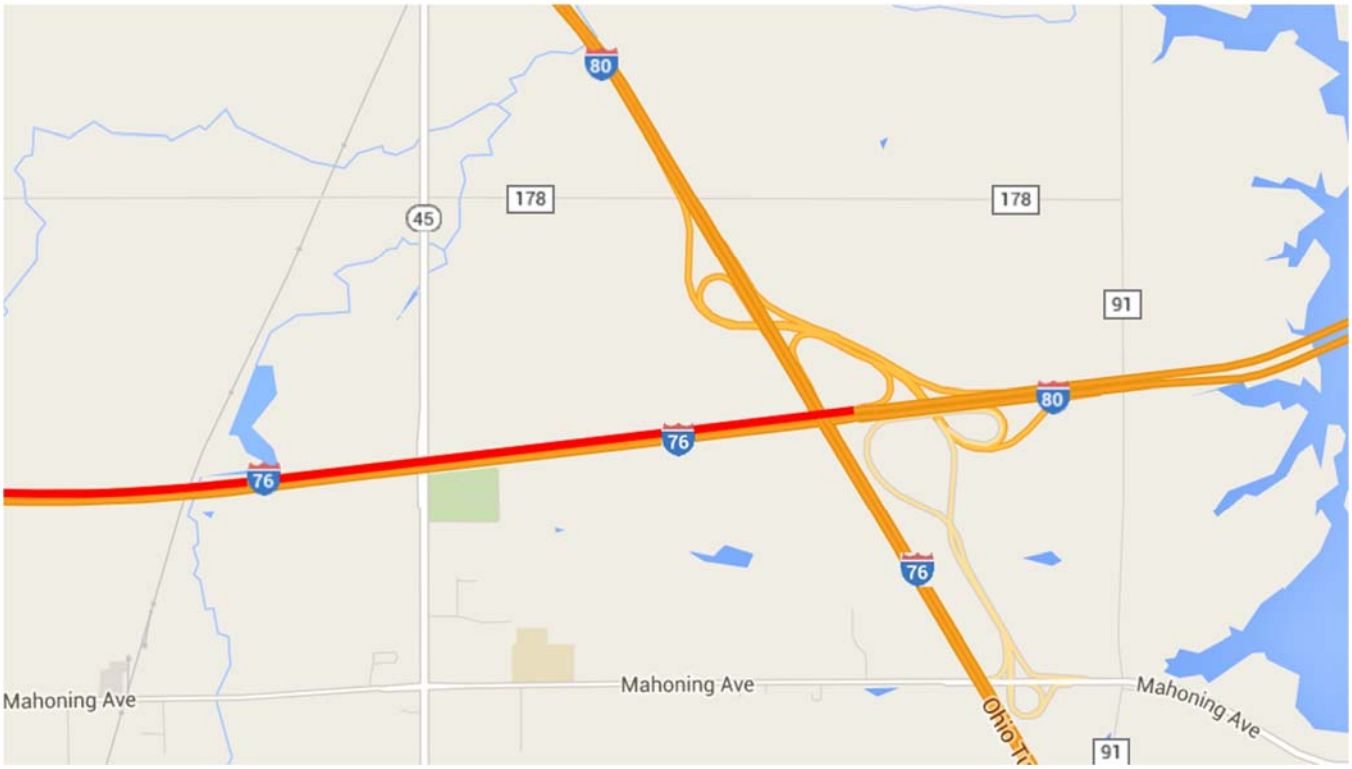

Closed section

Closure Notes

- I-76 WB closed west of Toll Plaza 218.
- Eastbound motorists will be notified prior to Toll Plaza 215
- Westbound motorists will be notified prior to Toll Plaza 234

PCMB Location / Message

The Communications Center will place the following message on a mainline PCMB prior to the I-80 Eastbound exit ramp to Toll Plaza 215.

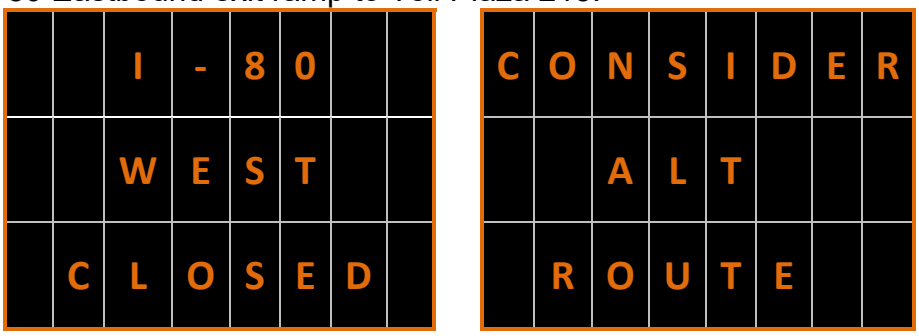

The Communications Center will place the following message on a mainline PCMB prior to the I-76 Westbound exit ramp to Toll Plaza 234.

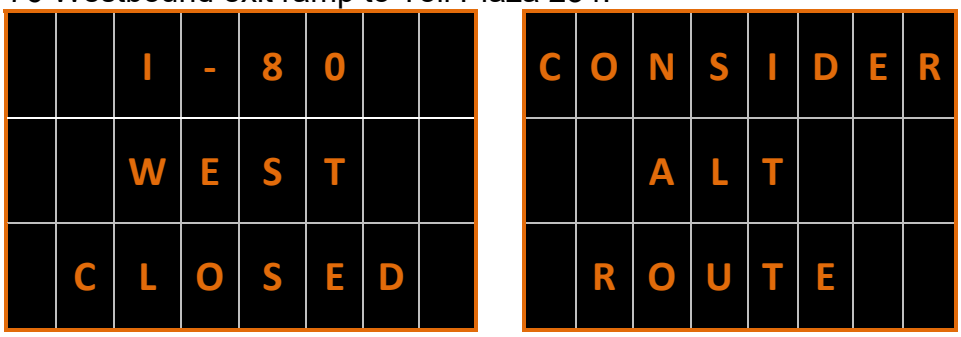

Incident Location

SR 7 (Mahoning County)
Toll Plaza 232 (milepost 232.9)

General Play Information

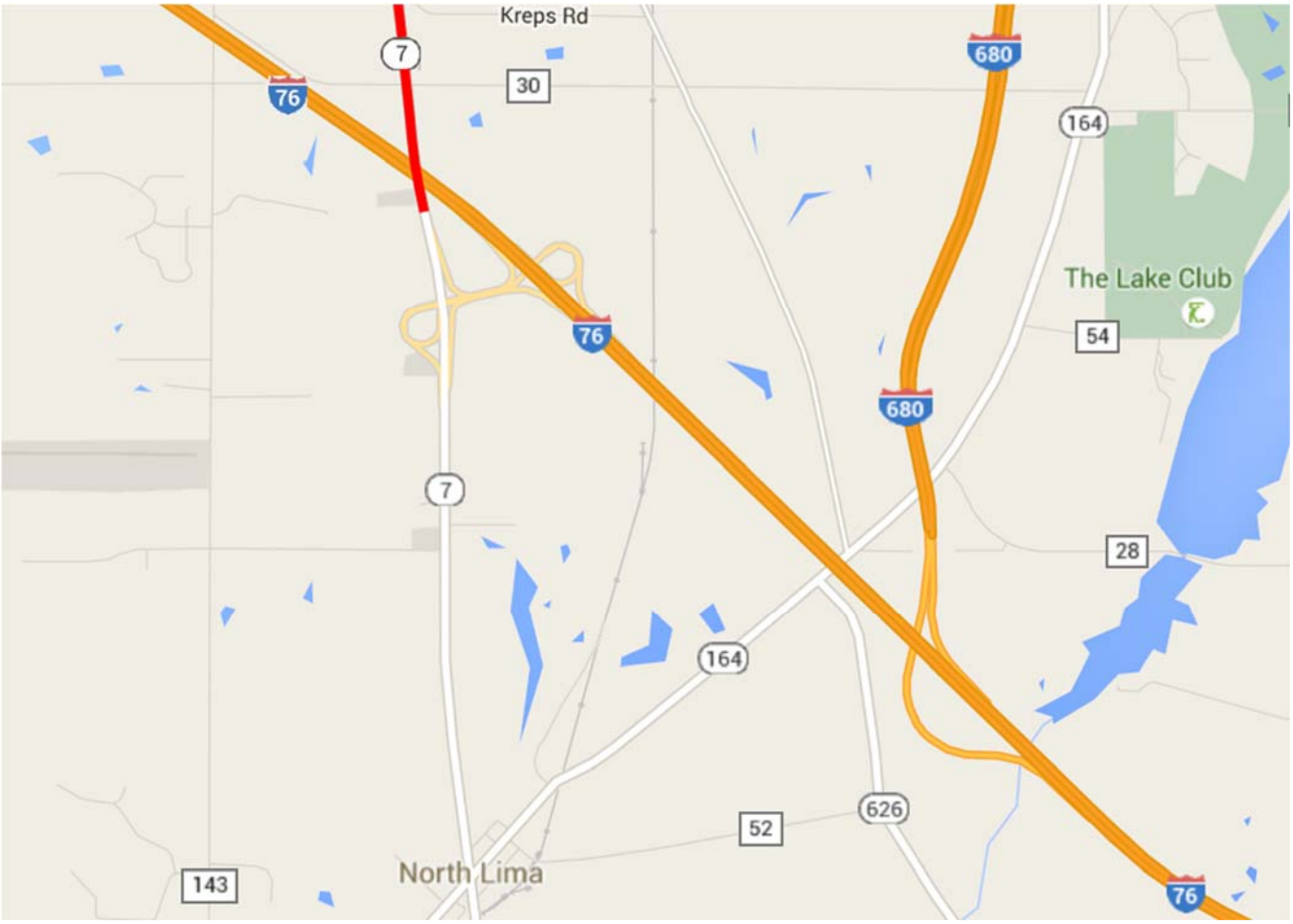

Closed section

Closure Notes

- SR 7 NB closed north of Toll Plaza 232.
- Eastbound motorists will be notified prior to Toll Plaza 218
- Westbound motorists will be notified prior to Toll Plaza 234

PCMB Location / Message

The Communications Center will place the following message on a mainline PCMB prior to the I-76 Eastbound exit ramp to Toll Plaza 218.



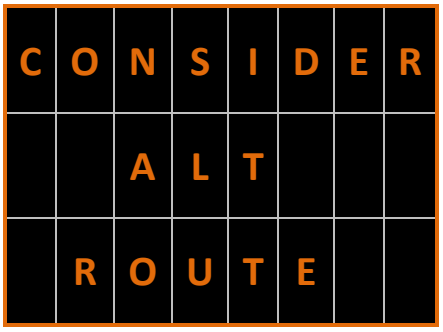

The Communications Center will place the following message on a mainline PCMB prior to the I-76 Westbound exit ramp to Toll Plaza 234.

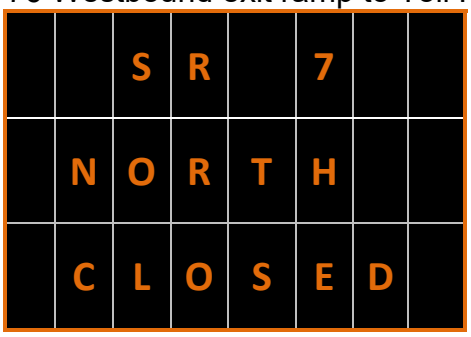

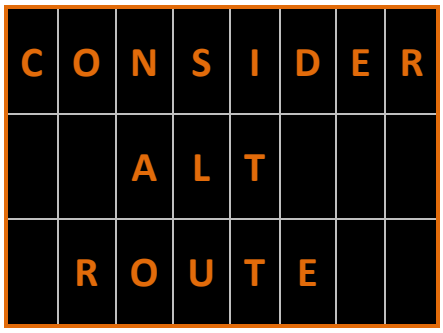

General Play Information

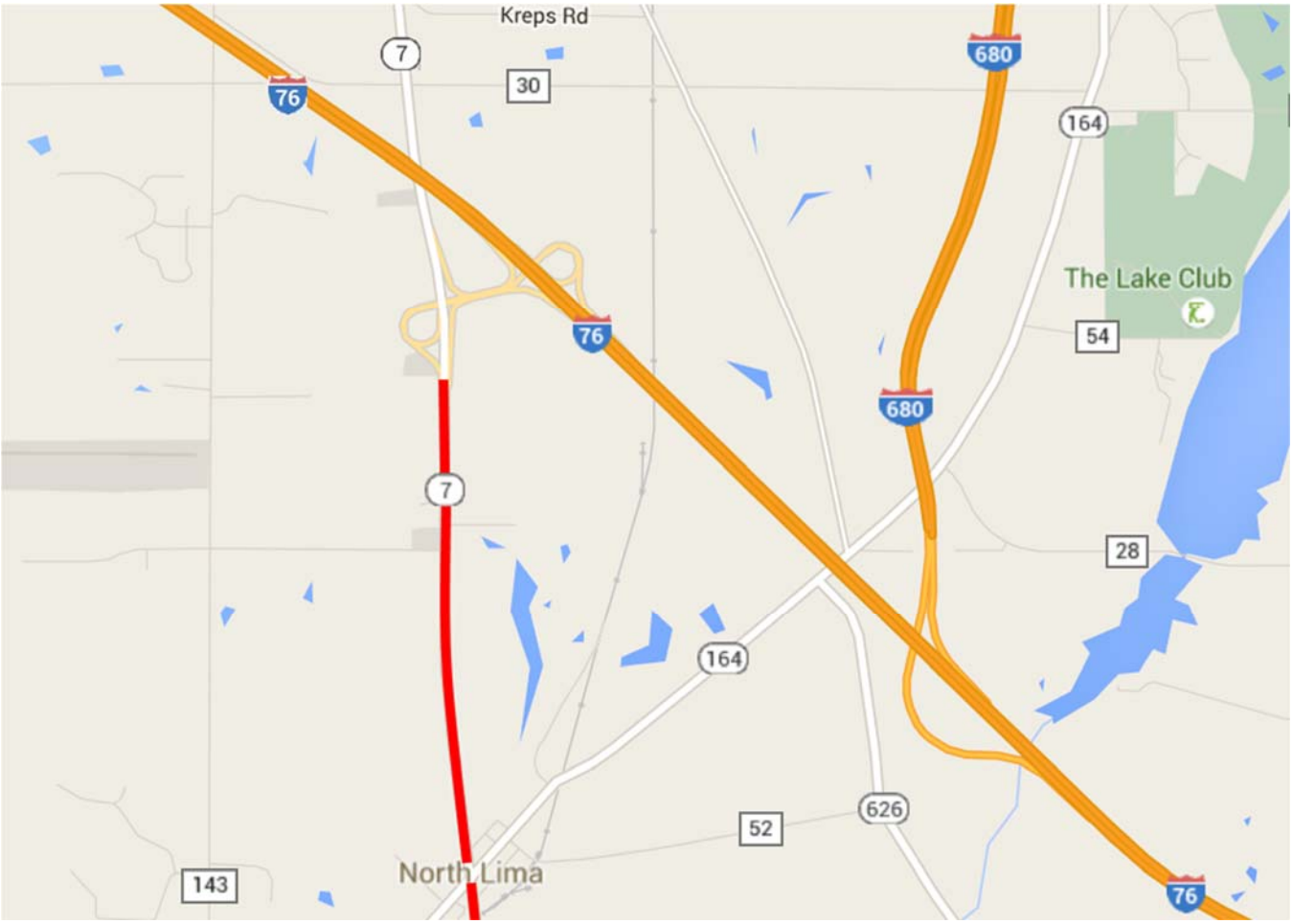

Closed section

Closure Notes

- SR 7 SB closed south of Toll Plaza 232.
- Eastbound motorists will be notified prior to Toll Plaza 218
- Westbound motorists will be notified prior to Toll Plaza 234

PCMB Location / Message

The Communications Center will place the following message on a mainline PCMB prior to the I-76 Eastbound exit ramp to Toll Plaza 218.

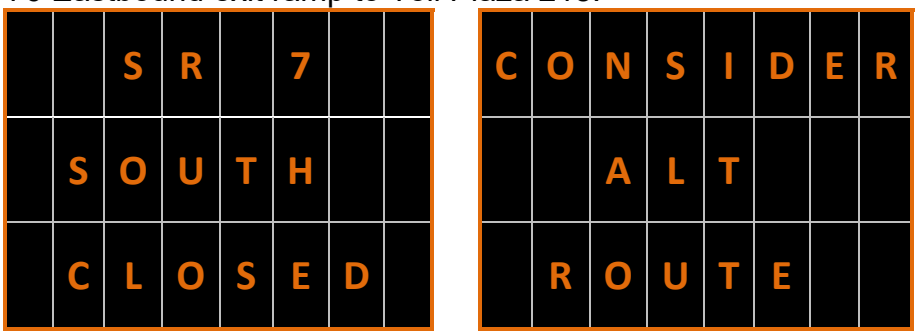

The Communications Center will place the following message on a mainline PCMB prior to the I-76 Westbound exit ramp to Toll Plaza 234.

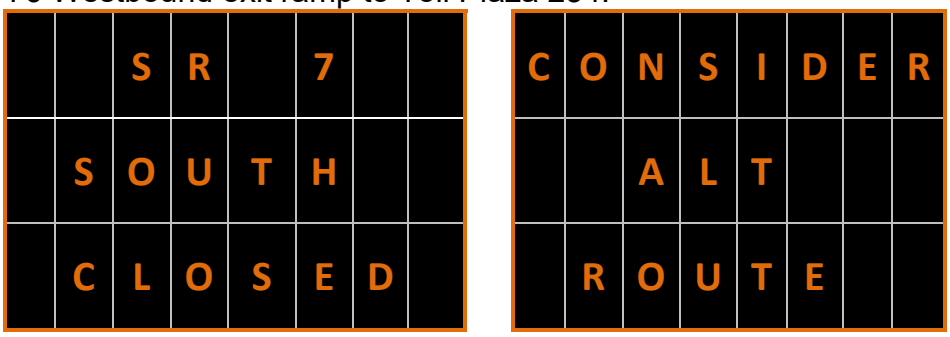

Incident Location

I-680 (Mahoning County)
Toll Plaza 234 (milepost 234.1)

General Play Information

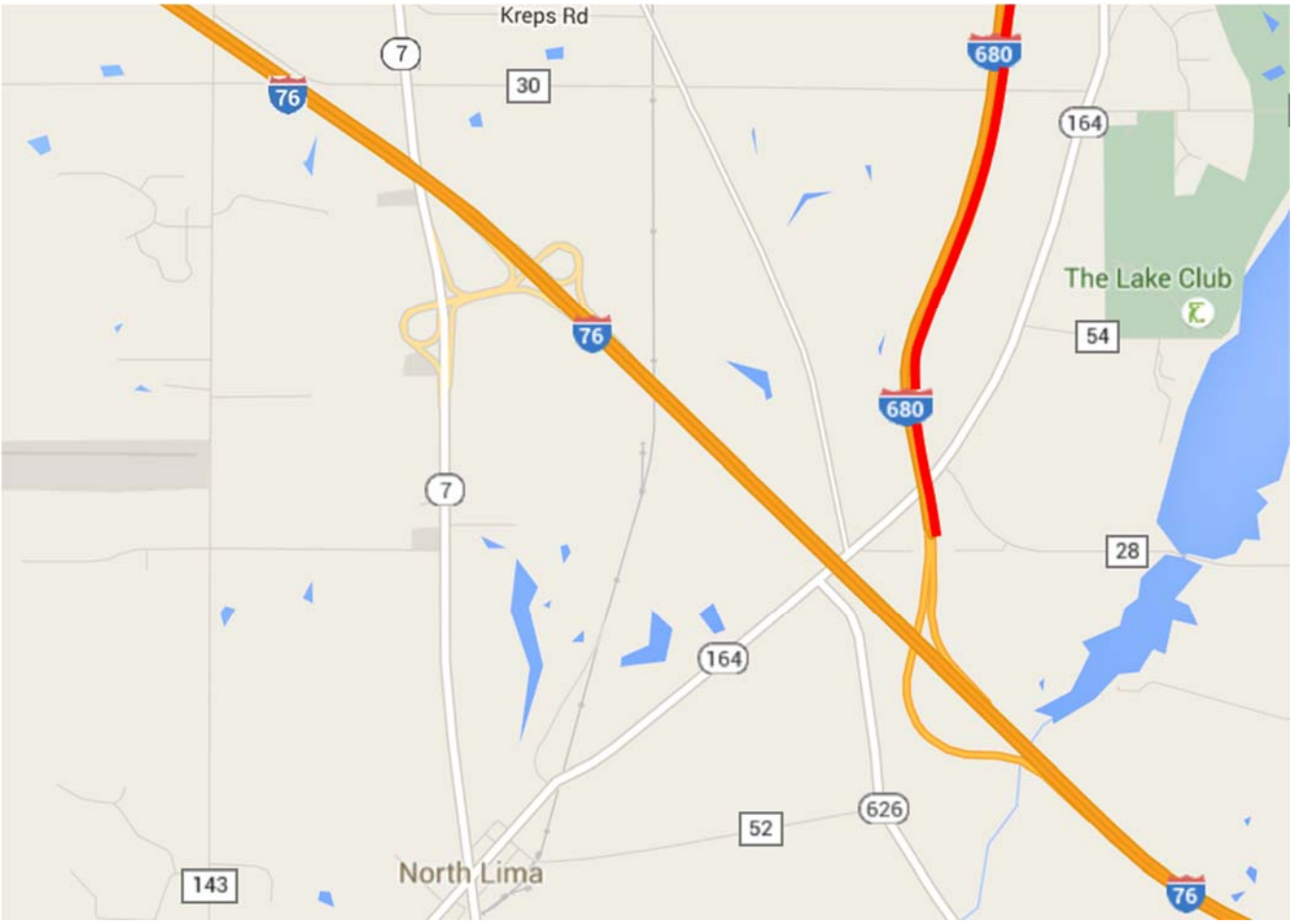

Closed section

Closure Notes

- I-680 NB closed north of Toll Plaza 234.
- Westbound motorists will be notified prior to Toll Plaza 234

PCMB Location / Message

The Communications Center will place the following message on a mainline PCMB prior to the I-76 Westbound exit ramp to Toll Plaza 234.

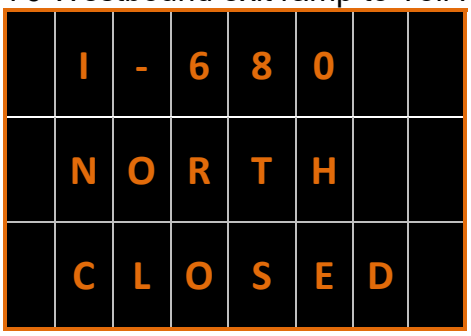

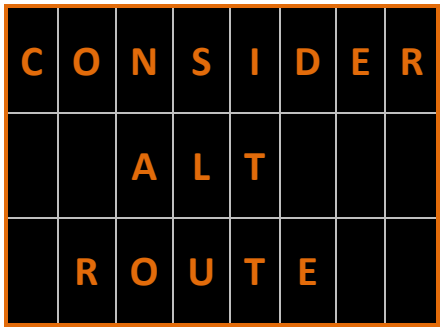

8. Appendix

A. Diversion Route Cards
B. Combined Notification List
C. OTIC Straight Line Diagrams
D. OMUTCD Closure Requirements
E. OTIC Diversion MOT

Appendix A

Diversion Route Cards

Toll Plaza Diversion Route	Page
SR 49 (milepost 1.8) to Toll Plaza 13 (milepost 13.5) Eastbound	A-6
Toll Plaza 13 (milepost 13.5) to SR 49 (milepost 1.8) Westbound	A-8
Toll Plaza 13 (milepost 13.5) to Toll Plaza 25 (milepost 25.5) Eastbound	A-10
Toll Plaza 25 (milepost 25.5) to Toll Plaza 13 (milepost 13.5) Westbound	A-12
Toll Plaza 25 (milepost 25.5) to Toll Plaza 34 (milepost 34.9) Eastbound	A-14
Toll Plaza 34 (milepost 34.9) to Toll Plaza 25 (milepost 25.5) Westbound	A-16
Toll Plaza 34 (milepost 34.9) to Toll Plaza 39 (milepost 39.8) Eastbound	A-18
Toll Plaza 39 (milepost 39.8) to Toll Plaza 34 (milepost 34.9) Westbound	A-20
Toll Plaza 39 (milepost 39.8) to Toll Plaza 52 (milepost 52.6) Eastbound	A-22
Toll Plaza 52 (milepost 52.6) to Toll Plaza 39 (milepost 39.8) Eastbound	A-24
Toll Plaza 52 (milepost 52.6) to Toll Plaza 59 (milepost 59.5) Westbound	A-26
Toll Plaza 59 (milepost 59.5) to Toll Plaza 52 (milepost 52.6) Eastbound	A-28
Toll Plaza 59 (milepost 59.5) to Toll Plaza 64 (milepost 64.9) Eastbound	A-30
Toll Plaza 64 (milepost 64.9) to Toll Plaza 59 (milepost 59.5) Westbound	A-32
Toll Plaza 64 (milepost 64.9) to Toll Plaza 71 (milepost 71.7) Eastbound	A-34
Toll Plaza 71 (milepost 71.7) to Toll Plaza 64 (milepost 64.9) Westbound	A-36
Toll Plaza 71 (milepost 71.7) to Toll Plaza 81 (milepost 81.8) Eastbound	A-38
Toll Plaza 81 (milepost 81.8) to Toll Plaza 71 (milepost 71.7) Westbound	A-40
Toll Plaza 81 (milepost 81.8) to Toll Plaza 91 (milepost 91.6) Eastbound	A-42
Toll Plaza 91 (milepost 91.6) to Toll Plaza 81 (milepost 81.8) Westbound	A-44
Toll Plaza 91 (milepost 91.6) to Toll Plaza 110 (milepost 110.2) Eastbound	A-46
Toll Plaza 110 (milepost 110.2) to Toll Plaza 91 (milepost 91.6) Westbound	A-48
Toll Plaza 110 (milepost 110.2) to Toll Plaza 118 (milepost 118.5) Eastbound	A-50
Toll Plaza 118 (milepost 118.5) to Toll Plaza 110 (milepost 110.2) Westbound	A-52
Toll Plaza 118 (milepost 118.5) to Toll Plaza 135 (milepost 135.9) Eastbound	A-54
Toll Plaza 135 (milepost 135.9) to Toll Plaza 118 (milepost 118.5) Westbound	A-56
Toll Plaza 135 (milepost 135.9) to Toll Plaza 140 (milepost 140.6) Eastbound	A-58
Toll Plaza 140 (milepost 140.6) to Toll Plaza 135 (milepost 135.9) Westbound	A-60
Toll Plaza 140 (milepost 140.6) to Toll Plaza 145 (milepost 145.5) Eastbound	A-62

Toll Plaza Diversion Route (continued)	**Page**
Toll Plaza 145 (milepost 145.5) to Toll Plaza 140 (milepost 140.6) Westbound	A-64
Toll Plaza 145 (milepost 145.5) to Toll Plaza 142 (milepost 142.8) Westbound	A-66
Toll Plaza 145 (milepost 145.5) to Toll Plaza 152 (milepost 152.2) Eastbound	A-68
Toll Plaza 145 (milepost 145.5) to Toll Plaza 161 (milepost 161.8) Eastbound	A-69
Toll Plaza 151 (milepost 151.8) to Toll Plaza 142 (milepost 142.8) Westbound	A-70
Toll Plaza 152 (milepost 152.2) to Toll Plaza 142 (milepost 142.8) Westbound	A-71
Toll Plaza 151 (milepost 151.8) to Toll Plaza 145 (milepost 145.5) Westbound	A-72
Toll Plaza 152 (milepost 152.2) to Toll Plaza 145 (milepost 145.5) Westbound	A-73
Toll Plaza 152 (milepost 152.2) to Toll Plaza 161 (milepost 161.8) Eastbound	A-74
Toll Plaza 145 (milepost 145.5) to Toll Plaza 161 (milepost 161.8) Eastbound	A-75
Toll Plaza 161 (milepost 161.8) to Toll Plaza 151 (milepost 151.8) Westbound	A-76
Toll Plaza 161 (milepost 161.8) to Toll Plaza 145 (milepost 145.5) Westbound	A-77
Toll Plaza 161 (milepost 161.8) to Toll Plaza 173 (milepost 173.2) Eastbound	A-78
Toll Plaza 173 (milepost 173.2) to Toll Plaza 161 (milepost 161.8) Westbound	A-80
Toll Plaza 173 (milepost 173.2) to Toll Plaza 180 (milepost 180.3) Eastbound	A-82
Toll Plaza 180 (milepost 180.3) to Toll Plaza 173 (milepost 173.2) Westbound	A-84
Toll Plaza 180 (milepost 180.3) to Toll Plaza 187 (milepost 187.2) Eastbound	A-86
Toll Plaza 187 (milepost 187.2) to Toll Plaza 180 (milepost 180.3) Westbound	A-88
Toll Plaza 187 (milepost 187.2) to Toll Plaza 193 (milepost 193.9) Eastbound	A-90
Toll Plaza 193 (milepost 193.9) to Toll Plaza 187 (milepost 187.2) Westbound	A-92
Toll Plaza 193 (milepost 193.9) to Toll Plaza 209 (milepost 209.2) Eastbound	A-94
Toll Plaza 209 (milepost 209.2) to Toll Plaza 193 (milepost 193.9) Westbound	A-96
Toll Plaza 209 (milepost 209.2) to Toll Plaza 218 (milepost 218.7) Eastbound	A-98
Toll Plaza 209 (milepost 209.2) to Toll Plaza 216 (milepost 216.4) Eastbound	A-99
Toll Plaza 215 (milepost 215.0) to Toll Plaza 216 (milepost 216.4) Eastbound	A-100
Toll Plaza 216 (milepost 216.4) to Toll Plaza 215 (milepost 215.0) Westbound	A-102
Toll Plaza 218 (milepost 218.7) to Toll Plaza 216 (milepost 216.4) Westbound	A-104
Toll Plaza 218 (milepost 218.7) to Toll Plaza 232 (milepost 232.9) Eastbound	A-106
Toll Plaza 232 (milepost 232.9) to Toll Plaza 218 (milepost 218.7) Westbound	A-108

Access Gate Diversion Route	Page
MP 0.45 WB - US 20 Access Drive	A-117
MP 16.0 WB - Kunkle Maintenance Building Access Drive	A-119
MP 16.0 EB - Kunkle Maintenance Building Access Drive	A-121
MP 20.8 WB - Indian Meadow Service Plaza Back Gate	A-123
MP 20.8 EB - Tiffin River Service Plaza Back Gate	A-125
MP 48.4 EB - Swanton Maintenance Building Access Drive	A-127
MP 48.4 WB - Swanton Maintenance Building Access Drive	A-129
MP 49.0 EB - Service Plaza 2 (Closed) Back Gate	A-131
MP 49.0 WB - Service Plaza 2 (Closed) Back Gate	A-133
MP 76.9 EB - Wyandot Service Plaza Back Gate	A-135
MP 76.9 WB - Blue Heron Service Plaza Back Gate	A-137
MP 78.8 EB - S Martin Williston Road Access Drive	A-139
MP 78.8 WB - S Martin Williston Road Access Drive	A-141
MP 79.4 EB - Elmore Maintenance Building Access Drive	A-143
MP 79.7 WB - Elmore Maintenance Building Access Drive	A-145
MP 93.1 EB - Shannon Road Access Drive	A-147
MP 93.1 WB - Shannon Road Access Drive	A-148
MP 100.0 EB - Commodore Perry Service Plaza Back Gate	A-150
MP 100.0 WB - Erie Islands Service Plaza Back Gate	A-152
MP 100.7 EB - Fuller Road Access Drive	A-154
MP 100.7 WB - Fuller Drive Access Drive	A-156
MP 106.8 WB - Castalia Maintenance Building Access Drive	A-158
MP 106.9 EB - Castalia Maintenance Building Access Drive	A-160
MP 109.4 EB - Portland Road Access Drive	A-161
MP 109.4 WB - Portland Road Access Drive	A-163
MP 125.2 WB - Humm Road Access Drive	A-165
MP 125.3 EB - Humm Road Access Drive	A-167
MP 126.3 EB - Main Road / Frailey Road Access Drive	A-169
MP 126.3 WB - Thorpe Road / Frailey Road Access Drive	A-171
MP 139.5 EB - Vermillion Valley Service Plaza Back Gate	A-173
MP 139.5 WB - Middle Ridge Service Plaza Back Gate	A-174
MP 139.75 WB - Lancer Drive Access Drive	A-176

Access Gate Diversion Route (continued)	**Page**
MP 139.9 EB - SR 58 Access Drive	A-178
MP 140.0 WB - SR 58 Access Drive	A-179
MP 141.1 EB - Amherst Maintenance Building Access Drive	A-181
MP 141.3 WB - Amherst Maintenance Building Access Drive	A-183
MP 159.4 WB - Admin Building	A-185
MP 159.5 EB - Admin Building Access Drive	A-187
MP 170.1 EB - Towpath Service Plaza Back Gate	A-189
MP 170.1 WB - Great Lakes Service Plaza Back Gate	A-191
MP 173.9 EB - Boston Maintenance Building Access Drive	A-193
MP 173.9 WB - Boston Maintenance Building Access Drive	A-195
MP 184.8 EB - Stow Road Access Drive	A-197
MP 184.8 WB - Stow Road Access Drive	A-199
MP 197.0 EB - Brady's Leap Service Plaza Back Gate	A-201
MP 197.0 WB - Portage Service Plaza Back Gate	A-203
MP 198.5 WB - Hiram Maintenance Building Access Drive	A-205
MP 198.6 EB - Hiram Maintenance Building Access Drive	A-207
MP 202.8 EB - Bryant Road Access Drive	A-209
MP 202.8 WB - Bryant Road Access Drive	A-211
MP 219.4 EB - Mahoning Avenue Access Drive	A-213
MP 219.4 WB - Mahoning Avenue Access Drive	A-215
MP 228.1 EB - Canfield Maintenance Building Access Drive	A-217
MP 228.2 WB - Canfield Maintenance Building Access Drive	A-219
MP 237.2 EB - Glacier Hills Service Plaza Back Gate	A-221
MP 237.2 WB - Mahoning Valley Service Plaza Back Gate	A-223
MP 239.0 WB - Eastgate Back Gate	A-225
MP 139.9 EB - SR 58 Access Drive	A-178

Ohio Turnpike Alternate Route

Eastbound Diversion for
SR 49 – Exit 13

- Exit **Ohio Turnpike (I-80/I-90) East** to **SR 49 North** (0.6 mi.)
- Turn **Right** onto **US 20 East / SR 49 North** (10.0 mi.)
- Keep **Right** and continue onto **US 20 ALT East** (1.1 mi.)
- Turn **Right** onto **SR 15 South / US 20 ALT East** (1.2 mi.)
- Destination **Ohio Turnpike Toll Plaza 13 (I-80/I-90) East** will be on the **Right**

Ohio Turnpike Alternate Route

Eastbound Diversion for
SR 49 – Exit 13

- Exit **Ohio Turnpike (I-80/I-90) East** to **SR 49 North** (0.6 mi.)
- Turn **Right** onto **US 20 East / SR 49 North** (10.0 mi.)
- Keep **Right** and continue onto **US 20 ALT East** (1.1 mi.)
- Turn **Right** onto **SR 15 South / US 20 ALT East** (1.2 mi.)
- Destination **Ohio Turnpike Toll Plaza 13 (I-80/I-90) East** will be on the **Right**

Ohio Turnpike Alternate Route

Eastbound Diversion for
SR 49 – Exit 13

- Exit **Ohio Turnpike (I-80/I-90) East** to **SR 49 North** (0.6 mi.)
- Turn **Right** onto **US 20 East / SR 49 North** (10.0 mi.)
- Keep **Right** and continue onto **US 20 ALT East** (1.1 mi.)
- Turn **Right** onto **SR 15 South / US 20 ALT East** (1.2 mi.)
- Destination **Ohio Turnpike Toll Plaza 13 (I-80/I-90) East** will be on the **Right**

Ohio Turnpike Alternate Route

Eastbound Diversion for
SR 49 – Exit 13

- Exit **Ohio Turnpike (I-80/I-90) East** to **SR 49 North** (0.6 mi.)
- Turn **Right** onto **US 20 East / SR 49 North** (10.0 mi.)
- Keep **Right** and continue onto **US 20 ALT East** (1.1 mi.)
- Turn **Right** onto **SR 15 South / US 20 ALT East** (1.2 mi.)
- Destination **Ohio Turnpike Toll Plaza 13 (I-80/I-90) East** will be on the **Right**

Ohio Turnpike Alternate Route

Eastbound Diversion for
SR 49 – Exit 13

- Exit **Ohio Turnpike (I-80/I-90) East** to **SR 49 South** (3.2 mi.)
- Turn **Left** onto **SR 107 East** (11.1 mi.)
- Turn **Left** onto **SR 15 North / US 20 ALT West** (1.2 mi.)
- Destination **Ohio Turnpike Toll Plaza 13 (I-80/I-90) East** will be on the **Right**

Alternate

Ohio Turnpike Alternate Route

Eastbound Diversion for
SR 49 – Exit 13

- Exit **Ohio Turnpike (I-80/I-90) East** to **SR 49 South** (3.2 mi.)
- Turn **Left** onto **SR 107 East** (11.1 mi.)
- Turn **Left** onto **SR 15 North / US 20 ALT West** (1.2 mi.)
- Destination **Ohio Turnpike Toll Plaza 13 (I-80/I-90) East** will be on the **Right**

Alternate

Ohio Turnpike Alternate Route

Eastbound Diversion for
SR 49 – Exit 13

- Exit **Ohio Turnpike (I-80/I-90) East** to **SR 49 South** (3.2 mi.)
- Turn **Left** onto **SR 107 East** (11.1 mi.)
- Turn **Left** onto **SR 15 North / US 20 ALT West** (1.2 mi.)
- Destination **Ohio Turnpike Toll Plaza 13 (I-80/I-90) East** will be on the **Right**

Alternate

Ohio Turnpike Alternate Route

Eastbound Diversion for
SR 49 – Exit 13

- Exit **Ohio Turnpike (I-80/I-90) East** to **SR 49 South** (3.2 mi.)
- Turn **Left** onto **SR 107 East** (11.1 mi.)
- Turn **Left** onto **SR 15 North / US 20 ALT West** (1.2 mi.)
- Destination **Ohio Turnpike Toll Plaza 13 (I-80/I-90) East** will be on the **Right**

Alternate

Ohio Turnpike Alternate Route

Westbound Diversion for Exit 13– SR 49

- Exit **Ohio Turnpike (I-80/I-90) West** at **Toll Plaza 13** to **SR 15 North** (1.2 mi.)
- Turn **Left** onto **US 20 ALT West** (11.1 mi.)
- Turn **Left** onto **SR 49 South** (0.6 mi.)
- Destination **I-80/I-90 West** will be on the **Right**

Ohio Turnpike Alternate Route

Westbound Diversion for Exit 13– SR 49

- Exit **Ohio Turnpike (I-80/I-90) West** at **Toll Plaza 13** to **SR 15 North** (1.2 mi.)
- Turn **Left** onto **US 20 ALT West** (11.1 mi.)
- Turn **Left** onto **SR 49 South** (0.6 mi.)
- Destination **I-80/I-90 West** will be on the **Right**

Ohio Turnpike Alternate Route

Westbound Diversion for Exit 13– SR 49

- Exit **Ohio Turnpike (I-80/I-90) West** at **Toll Plaza 13** to **SR 15 North** (1.2 mi.)
- Turn **Left** onto **US 20 ALT West** (11.1 mi.)
- Turn **Left** onto **SR 49 South** (0.6 mi.)
- Destination **I-80/I-90 West** will be on the **Right**

Ohio Turnpike Alternate Route

Westbound Diversion for Exit 13– SR 49

- Exit **Ohio Turnpike (I-80/I-90) West** at **Toll Plaza 13** to **SR 15 North** (1.2 mi.)
- Turn **Left** onto **US 20 ALT West** (11.1 mi.)
- Turn **Left** onto **SR 49 South** (0.6 mi.)
- Destination **I-80/I-90 West** will be on the **Right**

Ohio Turnpike Alternate Route

Westbound Diversion for
Exit 13– SR 49

- Exit **Ohio Turnpike (I-80/I-90) West** at **Toll Plaza 13** to **SR 15 South** (1.2 mi.)
- Turn **Right** onto **SR 107 West** (11.1 mi.)
- Turn **Right** onto **SR 49 North** (3.0 mi.)
- Destination **I-80/I-90 West** will be on the **Left**

Alternate

Ohio Turnpike Alternate Route

Westbound Diversion for
Exit 13– SR 49

- Exit **Ohio Turnpike (I-80/I-90) West** at **Toll Plaza 13** to **SR 15 South** (1.2 mi.)
- Turn **Right** onto **SR 107 West** (11.1 mi.)
- Turn **Right** onto **SR 49 North** (3.0 mi.)
- Destination **I-80/I-90 West** will be on the **Left**

Alternate

Ohio Turnpike Alternate Route

Westbound Diversion for
Exit 13– SR 49

- Exit **Ohio Turnpike (I-80/I-90) West** at **Toll Plaza 13** to **SR 15 South** (1.2 mi.)
- Turn **Right** onto **SR 107 West** (11.1 mi.)
- Turn **Right** onto **SR 49 North** (3.0 mi.)
- Destination **I-80/I-90 West** will be on the **Left**

Alternate

Ohio Turnpike Alternate Route

Westbound Diversion for
Exit 13– SR 49

- Exit **Ohio Turnpike (I-80/I-90) West** at **Toll Plaza 13** to **SR 15 South** (1.2 mi.)
- Turn **Right** onto **SR 107 West** (11.1 mi.)
- Turn **Right** onto **SR 49 North** (3.0 mi.)
- Destination **I-80/I-90 West** will be on the **Left**

Alternate

Ohio Turnpike Alternate Route

Eastbound Diversion for
Exit 13 – Exit 25

- Exit **Ohio Turnpike (I-80/I-90) East** at **Toll Plaza 13** to **SR 15 North / US 20 ALT West** (3.6 mi.)
- Turn **Right** onto **US 20 East** (12.1 mi.)
- Turn **Right** onto **SR 66 South** (7.6 mi.)
- Destination **Ohio Turnpike Toll Plaza 25 (I-80/I-90) East** will be on the **Left**

Ohio Turnpike Alternate Route

Eastbound Diversion for
Exit 13 – Exit 25

- Exit **Ohio Turnpike (I-80/I-90) East** at **Toll Plaza 13** to **SR 15 North / US 20 ALT West** (3.6 mi.)
- Turn **Right** onto **US 20 East** (12.1 mi.)
- Turn **Right** onto **SR 66 South** (7.6 mi.)
- Destination **Ohio Turnpike Toll Plaza 25 (I-80/I-90) East** will be on the **Left**

Ohio Turnpike Alternate Route

Eastbound Diversion for
Exit 13 – Exit 25

- Exit **Ohio Turnpike (I-80/I-90) East** at **Toll Plaza 13** to **SR 15 North / US 20 ALT West** (3.6 mi.)
- Turn **Right** onto **US 20 East** (12.1 mi.)
- Turn **Right** onto **SR 66 South** (7.6 mi.)
- Destination **Ohio Turnpike Toll Plaza 25 (I-80/I-90) East** will be on the **Left**

Ohio Turnpike Alternate Route

Eastbound Diversion for
Exit 13 – Exit 25

- Exit **Ohio Turnpike (I-80/I-90) East** at **Toll Plaza 13** to **SR 15 North / US 20 ALT West** (3.6 mi.)
- Turn **Right** onto **US 20 East** (12.1 mi.)
- Turn **Right** onto **SR 66 South** (7.6 mi.)
- Destination **Ohio Turnpike Toll Plaza 25 (I-80/I-90) East** will be on the **Left**

Ohio Turnpike Alternate Route

Eastbound Diversion for
Exit 13 – Exit 25

- Exit **Ohio Turnpike (I-80/I-90) East** at **Toll Plaza 13** to **SR 15 North / US 20 ALT West** (3.6 mi.)
- Turn **Right** onto **US 20 East** (12.1 mi.)
- Turn **Right** onto **SR 66 South** (7.6 mi.)
- Destination **Ohio Turnpike Toll Plaza 25 (I-80/I-90) East** will be on the **Left**

Alternate

Ohio Turnpike Alternate Route

Eastbound Diversion for
Exit 13 – Exit 25

- Exit **Ohio Turnpike (I-80/I-90) East** at **Toll Plaza 13** to **SR 15 North / US 20 ALT West** (3.6 mi.)
- Turn **Right** onto **US 20 East** (12.1 mi.)
- Turn **Right** onto **SR 66 South** (7.6 mi.)
- Destination **Ohio Turnpike Toll Plaza 25 (I-80/I-90) East** will be on the **Left**

Alternate

Ohio Turnpike Alternate Route

Eastbound Diversion for
Exit 13 – Exit 25

- Exit **Ohio Turnpike (I-80/I-90) East** at **Toll Plaza 13** to **SR 15 North / US 20 ALT West** (3.6 mi.)
- Turn **Right** onto **US 20 East** (12.1 mi.)
- Turn **Right** onto **SR 66 South** (7.6 mi.)
- Destination **Ohio Turnpike Toll Plaza 25 (I-80/I-90) East** will be on the **Left**

Alternate

Ohio Turnpike Alternate Route

Eastbound Diversion for
Exit 13 – Exit 25

- Exit **Ohio Turnpike (I-80/I-90) East** at **Toll Plaza 13** to **SR 15 North / US 20 ALT West** (3.6 mi.)
- Turn **Right** onto **US 20 East** (12.1 mi.)
- Turn **Right** onto **SR 66 South** (7.6 mi.)
- Destination **Ohio Turnpike Toll Plaza 25 (I-80/I-90) East** will be on the **Left**

Alternate

Ohio Turnpike Alternate Route

Eastbound Diversion for
Exit 13 – Exit 25

- Exit **Ohio Turnpike (I-80/I-90) East** at **Toll Plaza 13** to **SR 15 North / US 20 ALT West** (3.6 mi.)
- Turn **Right** onto **US 20 East** (12.1 mi.)
- Turn **Right** onto **SR 66 South** (7.6 mi.)
- Destination **Ohio Turnpike Toll Plaza 25 (I-80/I-90) East** will be on the **Left**

Alternate

Ohio Turnpike Alternate Route

Westbound Diversion for
Exit 25– Exit 13

- Exit **Ohio Turnpike (I-80/I-90) West** at **Toll Plaza 25** to **Co Rd 24 / SR 66 South** (0.6 mi.)
- Turn **Right** onto **US 20 West** (12.0 mi.)
- Turn **Right** onto **SR 15 North / US 20 West** (1.8 mi.)
- Destination **Ohio Turnpike Toll Plaza 13 (I-80/I-90) West** is on the **Right**

Ohio Turnpike Alternate Route

Westbound Diversion for
Exit 25– Exit 13

- Exit **Ohio Turnpike (I-80/I-90) West** at **Toll Plaza 25** to **Co Rd 24 / SR 66 South** (0.6 mi.)
- Turn **Right** onto **US 20 West** (12.0 mi.)
- Turn **Right** onto **SR 15 North / US 20 West** (1.8 mi.)
- Destination **Ohio Turnpike Toll Plaza 13 (I-80/I-90) West** is on the **Right**

Ohio Turnpike Alternate Route

Westbound Diversion for
Exit 25– Exit 13

- Exit **Ohio Turnpike (I-80/I-90) West** at **Toll Plaza 25** to **Co Rd 24 / SR 66 South** (0.6 mi.)
- Turn **Right** onto **US 20 West** (12.0 mi.)
- Turn **Right** onto **SR 15 North / US 20 West** (1.8 mi.)
- Destination **Ohio Turnpike Toll Plaza 13 (I-80/I-90) West** is on the **Right**

Ohio Turnpike Alternate Route

Westbound Diversion for
Exit 25– Exit 13

- Exit **Ohio Turnpike (I-80/I-90) West** at **Toll Plaza 25** to **Co Rd 24 / SR 66 South** (0.6 mi.)
- Turn **Right** onto **US 20 West** (12.0 mi.)
- Turn **Right** onto **SR 15 North / US 20 West** (1.8 mi.)
- Destination **Ohio Turnpike Toll Plaza 13 (I-80/I-90) West** is on the **Right**

Ohio Turnpike Alternate Route

Westbound Diversion for Exit 25– Exit 13

- Exit **Ohio Turnpike (I-80/I-90) West** at **Toll Plaza 25** to **Co Rd 24 / SR 66 North** (5.9 mi.)
- Turn **Left** onto **US 20 West** (12.1 mi.)
- Turn **Left** onto **SR 15 South** (3.9 mi.)
- Destination **Ohio Turnpike Toll Plaza 13 (I-80/I-90) West** is on the **Right**

Alternate

Ohio Turnpike Alternate Route

Westbound Diversion for Exit 25– Exit 13

- Exit **Ohio Turnpike (I-80/I-90) West** at **Toll Plaza 25** to **Co Rd 24 / SR 66 North** (5.9 mi.)
- Turn **Left** onto **US 20 West** (12.1 mi.)
- Turn **Left** onto **SR 15 South** (3.9 mi.)
- Destination **Ohio Turnpike Toll Plaza 13 (I-80/I-90) West** is on the **Right**

Alternate

Ohio Turnpike Alternate Route

Westbound Diversion for Exit 25– Exit 13

- Exit **Ohio Turnpike (I-80/I-90) West** at **Toll Plaza 25** to **Co Rd 24 / SR 66 North** (5.9 mi.)
- Turn **Left** onto **US 20 West** (12.1 mi.)
- Turn **Left** onto **SR 15 South** (3.9 mi.)
- Destination **Ohio Turnpike Toll Plaza 13 (I-80/I-90) West** is on the **Right**

Alternate

Ohio Turnpike Alternate Route

Westbound Diversion for Exit 25– Exit 13

- Exit **Ohio Turnpike (I-80/I-90) West** at **Toll Plaza 25** to **Co Rd 24 / SR 66 North** (5.9 mi.)
- Turn **Left** onto **US 20 West** (12.1 mi.)
- Turn **Left** onto **SR 15 South** (3.9 mi.)
- Destination **Ohio Turnpike Toll Plaza 13 (I-80/I-90) West** is on the **Right**

Alternate

Ohio Turnpike Alternate Route

Westbound Diversion for Exit 25– Exit 13

- Exit **Ohio Turnpike (I-80/I-90) West** at **Toll Plaza 25** to **Co Rd 24 / SR 66 North** (5.9 mi.)
- Turn **Left** onto **US 20 West** (12.1 mi.)
- Turn **Left** onto **SR 15 South** (3.9 mi.)
- Destination **Ohio Turnpike Toll Plaza 13 (I-80/I-90) West** is on the **Right**

Alternate

Ohio Turnpike Alternate Route

Eastbound Diversion for
Exit 25 – Exit 34

- Exit **Ohio Turnpike (I-80/I-90) East** at **Toll Plaza 25** to **SR 66 South** (0.6 mi.)
- Turn **Left** onto **SR 66 South / US 20 ALT East** (9.3 mi.)
- Turn **Left** onto **SR 108 North** (1.2 mi.)
- Destination **Ohio Turnpike Toll Plaza 34 (I-80/I-90) East** will be on the **Right**

Ohio Turnpike Alternate Route

Eastbound Diversion for
Exit 25 – Exit 34

- Exit **Ohio Turnpike (I-80/I-90) East** at **Toll Plaza 25** to **SR 66 South** (0.6 mi.)
- Turn **Left** onto **SR 66 South / US 20 ALT East** (9.3 mi.)
- Turn **Left** onto **SR 108 North** (1.2 mi.)
- Destination **Ohio Turnpike Toll Plaza 34 (I-80/I-90) East** will be on the **Right**

Ohio Turnpike Alternate Route

Eastbound Diversion for
Exit 25 – Exit 34

- Exit **Ohio Turnpike (I-80/I-90) East** at **Toll Plaza 25** to **SR 66 South** (0.6 mi.)
- Turn **Left** onto **SR 66 South / US 20 ALT East** (9.3 mi.)
- Turn **Left** onto **SR 108 North** (1.2 mi.)
- Destination **Ohio Turnpike Toll Plaza 34 (I-80/I-90) East** will be on the **Right**

Ohio Turnpike Alternate Route

Eastbound Diversion for
Exit 25 – Exit 34

- Exit **Ohio Turnpike (I-80/I-90) East** at **Toll Plaza 25** to **SR 66 South** (0.6 mi.)
- Turn **Left** onto **SR 66 South / US 20 ALT East** (9.3 mi.)
- Turn **Left** onto **SR 108 North** (1.2 mi.)
- Destination **Ohio Turnpike Toll Plaza 34 (I-80/I-90) East** will be on the **Right**

Ohio Turnpike Alternate Route

Eastbound Diversion for
Exit 25 – Exit 34

- Exit **Ohio Turnpike (I-80/I-90) East** at **Toll Plaza 25** to **Co. Rd 24 / SR 66 North** (7.7 mi.)
- Turn **Right** onto **US 20 East** (9.6 mi.)
- Turn **Right** onto **SR 108 South** (5.3 mi.)
- Destination **Ohio Turnpike Toll Plaza 34 (I-80/I-90) East** will be on the **Left**

Alternate

Ohio Turnpike Alternate Route

Eastbound Diversion for
Exit 25 – Exit 34

- Exit **Ohio Turnpike (I-80/I-90) East** at **Toll Plaza 25** to **Co. Rd 24 / SR 66 North** (7.7 mi.)
- Turn **Right** onto **US 20 East** (9.6 mi.)
- Turn **Right** onto **SR 108 South** (5.3 mi.)
- Destination **Ohio Turnpike Toll Plaza 34 (I-80/I-90) East** will be on the **Left**

Alternate

Ohio Turnpike Alternate Route

Eastbound Diversion for
Exit 25 – Exit 34

- Exit **Ohio Turnpike (I-80/I-90) East** at **Toll Plaza 25** to **Co. Rd 24 / SR 66 North** (7.7 mi.)
- Turn **Right** onto **US 20 East** (9.6 mi.)
- Turn **Right** onto **SR 108 South** (5.3 mi.)
- Destination **Ohio Turnpike Toll Plaza 34 (I-80/I-90) East** will be on the **Left**

Alternate

Ohio Turnpike Alternate Route

Eastbound Diversion for
Exit 25 – Exit 34

- Exit **Ohio Turnpike (I-80/I-90) East** at **Toll Plaza 25** to **Co. Rd 24 / SR 66 North** (7.7 mi.)
- Turn **Right** onto **US 20 East** (9.6 mi.)
- Turn **Right** onto **SR 108 South** (5.3 mi.)
- Destination **Ohio Turnpike Toll Plaza 34 (I-80/I-90) East** will be on the **Left**

Alternate

Ohio Turnpike Alternate Route

Westbound Diversion for Exit 34– Exit 25

- Exit **Ohio Turnpike (I-80/I-90) West** at **Toll Plaza 34** to **SR 108 South** (1.3 mi.)
- Turn **Right** onto **US 20 ALT West** (9.3 mi.)
- Turn **Right** onto **Co Rd 24 / SR 66 North** (0.6 mi.)
- Destination **Ohio Turnpike Toll Plaza 25 (I-80/I-90) West** is on the **Right**

Ohio Turnpike Alternate Route

Westbound Diversion for Exit 34– Exit 25

- Exit **Ohio Turnpike (I-80/I-90) West** at **Toll Plaza 34** to **SR 108 South** (1.3 mi.)
- Turn **Right** onto **US 20 ALT West** (9.3 mi.)
- Turn **Right** onto **Co Rd 24 / SR 66 North** (0.6 mi.)
- Destination **Ohio Turnpike Toll Plaza 25 (I-80/I-90) West** is on the **Right**

Ohio Turnpike Alternate Route

Westbound Diversion for Exit 34– Exit 25

- Exit **Ohio Turnpike (I-80/I-90) West** at **Toll Plaza 34** to **SR 108 South** (1.3 mi.)
- Turn **Right** onto **US 20 ALT West** (9.3 mi.)
- Turn **Right** onto **Co Rd 24 / SR 66 North** (0.6 mi.)
- Destination **Ohio Turnpike Toll Plaza 25 (I-80/I-90) West** is on the **Right**

Ohio Turnpike Alternate Route

Westbound Diversion for Exit 34– Exit 25

- Exit **Ohio Turnpike (I-80/I-90) West** at **Toll Plaza 34** to **SR 108 South** (1.3 mi.)
- Turn **Right** onto **US 20 ALT West** (9.3 mi.)
- Turn **Right** onto **Co Rd 24 / SR 66 North** (0.6 mi.)
- Destination **Ohio Turnpike Toll Plaza 25 (I-80/I-90) West** is on the **Right**

Ohio Turnpike Alternate Route

Westbound Diversion for Exit 34– Exit 25

- Exit **Ohio Turnpike (I-80/I-90) West** at **Toll Plaza 34** to **SR 108 South** (1.3 mi.)
- Turn **Right** onto **US 20 ALT West** (9.3 mi.)
- Turn **Right** onto **Co Rd 24 / SR 66 North** (0.6 mi.)
- Destination **Ohio Turnpike Toll Plaza 25 (I-80/I-90) West** is on the **Right**

Ohio Turnpike Alternate Route

Westbound Diversion for Exit 34– Exit 25

- Exit **Ohio Turnpike (I-80/I-90) West** at **Toll Plaza 34** to **SR 108 North** (5.3 mi.)
- Turn **Left** onto **US 20 West** (9.7 mi.)
- Turn **Left** onto **Co Rd 24 / SR 66 South** (5.9 mi.)
- Destination **Ohio Turnpike Toll Plaza 25 (I-80/I-90) West** is on the **Left**

Alternate

Ohio Turnpike Alternate Route

Westbound Diversion for Exit 34– Exit 25

- Exit **Ohio Turnpike (I-80/I-90) West** at **Toll Plaza 34** to **SR 108 North** (5.3 mi.)
- Turn **Left** onto **US 20 West** (9.7 mi.)
- Turn **Left** onto **Co Rd 24 / SR 66 South** (5.9 mi.)
- Destination **Ohio Turnpike Toll Plaza 25 (I-80/I-90) West** is on the **Left**

Alternate

Ohio Turnpike Alternate Route

Westbound Diversion for Exit 34– Exit 25

- Exit **Ohio Turnpike (I-80/I-90) West** at **Toll Plaza 34** to **SR 108 North** (5.3 mi.)
- Turn **Left** onto **US 20 West** (9.7 mi.)
- Turn **Left** onto **Co Rd 24 / SR 66 South** (5.9 mi.)
- Destination **Ohio Turnpike Toll Plaza 25 (I-80/I-90) West** is on the **Left**

Alternate

Ohio Turnpike Alternate Route

Westbound Diversion for Exit 34– Exit 25

- Exit **Ohio Turnpike (I-80/I-90) West** at **Toll Plaza 34** to **SR 108 North** (5.3 mi.)
- Turn **Left** onto **US 20 West** (9.7 mi.)
- Turn **Left** onto **Co Rd 24 / SR 66 South** (5.9 mi.)
- Destination **Ohio Turnpike Toll Plaza 25 (I-80/I-90) West** is on the **Left**

Alternate

Ohio Turnpike Alternate Route

Westbound Diversion for Exit 34– Exit 25

- Exit **Ohio Turnpike (I-80/I-90) West** at **Toll Plaza 34** to **SR 108 North** (5.3 mi.)
- Turn **Left** onto **US 20 West** (9.7 mi.)
- Turn **Left** onto **Co Rd 24 / SR 66 South** (5.9 mi.)
- Destination **Ohio Turnpike Toll Plaza 25 (I-80/I-90) West** is on the **Left**

Alternate

Ohio Turnpike Alternate Route

Eastbound Diversion for
Exit 34 – Exit 39

- Exit **Ohio Turnpike (I-80/I-90) East** at **Toll Plaza 34** to **SR 108 South** (1.0 mi.)
- Turn **Left** onto **US 20 ALT East** (5.8 mi.)
- Turn **Left** onto **SR 109 North** (1.0 mi.)
- Destination **Ohio Turnpike Toll Plaza 39 (I-80/I-90) East** will be on the **Left**

Ohio Turnpike Alternate Route

Eastbound Diversion for
Exit 34 – Exit 39

- Exit **Ohio Turnpike (I-80/I-90) East** at **Toll Plaza 34** to **SR 108 South** (1.0 mi.)
- Turn **Left** onto **US 20 ALT East** (5.8 mi.)
- Turn **Left** onto **SR 109 North** (1.0 mi.)
- Destination **Ohio Turnpike Toll Plaza 39 (I-80/I-90) East** will be on the **Left**

Ohio Turnpike Alternate Route

Eastbound Diversion for
Exit 34 – Exit 39

- Exit **Ohio Turnpike (I-80/I-90) East** at **Toll Plaza 34** to **SR 108 South** (1.0 mi.)
- Turn **Left** onto **US 20 ALT East** (5.8 mi.)
- Turn **Left** onto **SR 109 North** (1.0 mi.)
- Destination **Ohio Turnpike Toll Plaza 39 (I-80/I-90) East** will be on the **Left**

Ohio Turnpike Alternate Route

Eastbound Diversion for
Exit 34 – Exit 39

- Exit **Ohio Turnpike (I-80/I-90) East** at **Toll Plaza 34** to **SR 108 South** (1.0 mi.)
- Turn **Left** onto **US 20 ALT East** (5.8 mi.)
- Turn **Left** onto **SR 109 North** (1.0 mi.)
- Destination **Ohio Turnpike Toll Plaza 39 (I-80/I-90) East** will be on the **Left**

Ohio Turnpike Alternate Route

Eastbound Diversion for
Exit 34 – Exit 39

- Exit **Ohio Turnpike (I-80/I-90) East** at **Toll Plaza 34** to **SR 108 North** (6.3 mi.)
- Turn **Right** onto **US 20 East** (6.0 mi.)
- Turn **Right** onto **SR 109 South** (5.3 mi.)
- Destination **Ohio Turnpike Toll Plaza 39 (I-80/I-90) West** will be on the **Left**

Alternate

Ohio Turnpike Alternate Route

Eastbound Diversion for
Exit 34 – Exit 39

- Exit **Ohio Turnpike (I-80/I-90) East** at **Toll Plaza 34** to **SR 108 North** (6.3 mi.)
- Turn **Right** onto **US 20 East** (6.0 mi.)
- Turn **Right** onto **SR 109 South** (5.3 mi.)
- Destination **Ohio Turnpike Toll Plaza 39 (I-80/I-90) West** will be on the **Left**

Alternate

Ohio Turnpike Alternate Route

Eastbound Diversion for
Exit 34 – Exit 39

- Exit **Ohio Turnpike (I-80/I-90) East** at **Toll Plaza 34** to **SR 108 North** (6.3 mi.)
- Turn **Right** onto **US 20 East** (6.0 mi.)
- Turn **Right** onto **SR 109 South** (5.3 mi.)
- Destination **Ohio Turnpike Toll Plaza 39 (I-80/I-90) West** will be on the **Left**

Alternate

Ohio Turnpike Alternate Route

Eastbound Diversion for
Exit 34 – Exit 39

- Exit **Ohio Turnpike (I-80/I-90) East** at **Toll Plaza 34** to **SR 108 North** (6.3 mi.)
- Turn **Right** onto **US 20 East** (6.0 mi.)
- Turn **Right** onto **SR 109 South** (5.3 mi.)
- Destination **Ohio Turnpike Toll Plaza 39 (I-80/I-90) West** will be on the **Left**

Alternate

Ohio Turnpike Alternate Route

Eastbound Diversion for
Exit 34 – Exit 39

- Exit **Ohio Turnpike (I-80/I-90) East** at **Toll Plaza 34** to **SR 108 North** (6.3 mi.)
- Turn **Right** onto **US 20 East** (6.0 mi.)
- Turn **Right** onto **SR 109 South** (5.3 mi.)
- Destination **Ohio Turnpike Toll Plaza 39 (I-80/I-90) West** will be on the **Left**

Alternate

Ohio Turnpike Alternate Route

Westbound Diversion for Exit 39– Exit 34

- Exit **Ohio Turnpike (I-80/I-90) West** at **Toll Plaza 39** to **SR 109 South** (2.0 mi.)
- Turn **Right** onto **US 20 ALT West** (6.1 mi.)
- Turn **Right** onto **SR 108 North** (1.5 mi.)
- Destination **Ohio Turnpike Toll Plaza 34 (I-80/I-90) West** is on the **Right**

Ohio Turnpike Alternate Route

Westbound Diversion for Exit 39– Exit 34

- Exit **Ohio Turnpike (I-80/I-90) West** at **Toll Plaza 39** to **SR 109 South** (2.0 mi.)
- Turn **Right** onto **US 20 ALT West** (6.1 mi.)
- Turn **Right** onto **SR 108 North** (1.5 mi.)
- Destination **Ohio Turnpike Toll Plaza 34 (I-80/I-90) West** is on the **Right**

Ohio Turnpike Alternate Route

Westbound Diversion for Exit 39– Exit 34

- Exit **Ohio Turnpike (I-80/I-90) West** at **Toll Plaza 39** to **SR 109 South** (2.0 mi.)
- Turn **Right** onto **US 20 ALT West** (6.1 mi.)
- Turn **Right** onto **SR 108 North** (1.5 mi.)
- Destination **Ohio Turnpike Toll Plaza 34 (I-80/I-90) West** is on the **Right**

Ohio Turnpike Alternate Route

Westbound Diversion for Exit 39– Exit 34

- Exit **Ohio Turnpike (I-80/I-90) West** at **Toll Plaza 39** to **SR 109 South** (2.0 mi.)
- Turn **Right** onto **US 20 ALT West** (6.1 mi.)
- Turn **Right** onto **SR 108 North** (1.5 mi.)
- Destination **Ohio Turnpike Toll Plaza 34 (I-80/I-90) West** is on the **Right**

Ohio Turnpike Alternate Route

Westbound Diversion for Exit 39– Exit 34

- Exit **Ohio Turnpike (I-80/I-90) West** at **Toll Plaza 39** to **SR 109 North** (5.3 mi.)
- Turn **Left** onto **US 20 West** (6.0 mi.)
- Turn **Left** onto **SR 108 South** (5.3 mi.)
- Destination **Ohio Turnpike Toll Plaza 34 (I-80/I-90) West** is on the **Left**

Alternate

Ohio Turnpike Alternate Route

Westbound Diversion for Exit 39– Exit 34

- Exit **Ohio Turnpike (I-80/I-90) West** at **Toll Plaza 39** to **SR 109 North** (5.3 mi.)
- Turn **Left** onto **US 20 West** (6.0 mi.)
- Turn **Left** onto **SR 108 South** (5.3 mi.)
- Destination **Ohio Turnpike Toll Plaza 34 (I-80/I-90) West** is on the **Left**

Alternate

Ohio Turnpike Alternate Route

Westbound Diversion for Exit 39– Exit 34

- Exit **Ohio Turnpike (I-80/I-90) West** at **Toll Plaza 39** to **SR 109 North** (5.3 mi.)
- Turn **Left** onto **US 20 West** (6.0 mi.)
- Turn **Left** onto **SR 108 South** (5.3 mi.)
- Destination **Ohio Turnpike Toll Plaza 34 (I-80/I-90) West** is on the **Left**

Alternate

Ohio Turnpike Alternate Route

Westbound Diversion for Exit 39– Exit 34

- Exit **Ohio Turnpike (I-80/I-90) West** at **Toll Plaza 39** to **SR 109 North** (5.3 mi.)
- Turn **Left** onto **US 20 West** (6.0 mi.)
- Turn **Left** onto **SR 108 South** (5.3 mi.)
- Destination **Ohio Turnpike Toll Plaza 34 (I-80/I-90) West** is on the **Left**

Alternate

Ohio Turnpike Alternate Route

Westbound Diversion for Exit 39– Exit 34

- Exit **Ohio Turnpike (I-80/I-90) West** at **Toll Plaza 39** to **SR 109 North** (5.3 mi.)
- Turn **Left** onto **US 20 West** (6.0 mi.)
- Turn **Left** onto **SR 108 South** (5.3 mi.)
- Destination **Ohio Turnpike Toll Plaza 34 (I-80/I-90) West** is on the **Left**

Alternate

Ohio Turnpike Alternate Route

Eastbound Diversion for
Exit 39 – Exit 52

- Exit **Ohio Turnpike (I-80/I-90) East** at **Toll Plaza 39** to **SR 109 South** (1.5 mi.)
- Turn **Left** onto **SR 109 South / SR 2 East US 20 ALT East** (13 mi.)
- Continue on **SR 2 East / US 20 ALT East**
- Destination **Ohio Turnpike Toll Plaza 52 (I-80/I-90) East** will be on the **Left**

Ohio Turnpike Alternate Route

Eastbound Diversion for
Exit 39 – Exit 52

- Exit **Ohio Turnpike (I-80/I-90) East** at **Toll Plaza 39** to **SR 109 South** (1.5 mi.)
- Turn **Left** onto **SR 109 South / SR 2 East US 20 ALT East** (13 mi.)
- Continue on **SR 2 East / US 20 ALT East**
- Destination **Ohio Turnpike Toll Plaza 52 (I-80/I-90) East** will be on the **Left**

Ohio Turnpike Alternate Route

Eastbound Diversion for
Exit 39 – Exit 52

- Exit **Ohio Turnpike (I-80/I-90) East** at **Toll Plaza 39** to **SR 109 South** (1.5 mi.)
- Turn **Left** onto **SR 109 South / SR 2 East US 20 ALT East** (13 mi.)
- Continue on **SR 2 East / US 20 ALT East**
- Destination **Ohio Turnpike Toll Plaza 52 (I-80/I-90) East** will be on the **Left**

Ohio Turnpike Alternate Route

Eastbound Diversion for
Exit 39 – Exit 52

- Exit **Ohio Turnpike (I-80/I-90) East** at **Toll Plaza 39** to **SR 109 South** (1.5 mi.)
- Turn **Left** onto **SR 109 South / SR 2 East US 20 ALT East** (13 mi.)
- Continue on **SR 2 East / US 20 ALT East**
- Destination **Ohio Turnpike Toll Plaza 52 (I-80/I-90) East** will be on the **Left**

Ohio Turnpike Alternate Route

Eastbound Diversion for
Exit 39 – Exit 52

- Exit **Ohio Turnpike (I-80/I-90) East** at **Toll Plaza 39** to **SR 109 North** (5.4 mi.)
- Turn **Right** onto **US 20 East** (10.2 mi.)
- Turn **Right** onto **SR 295 South** (6.2 mi.)
- Turn **Left** onto **SR 2 East** (0.9 mi.)
- Destination **Ohio Turnpike Toll Plaza 52 (I-80/I-90) East** will be on the **Left**

Alternate

Ohio Turnpike Alternate Route

Eastbound Diversion for
Exit 39 – Exit 52

- Exit **Ohio Turnpike (I-80/I-90) East** at **Toll Plaza 39** to **SR 109 North** (5.4 mi.)
- Turn **Right** onto **US 20 East** (10.2 mi.)
- Turn **Right** onto **SR 295 South** (6.2 mi.)
- Turn **Left** onto **SR 2 East** (0.9 mi.)
- Destination **Ohio Turnpike Toll Plaza 52 (I-80/I-90) East** will be on the **Left**

Alternate

Ohio Turnpike Alternate Route

Eastbound Diversion for
Exit 39 – Exit 52

- Exit **Ohio Turnpike (I-80/I-90) East** at **Toll Plaza 39** to **SR 109 North** (5.4 mi.)
- Turn **Right** onto **US 20 East** (10.2 mi.)
- Turn **Right** onto **SR 295 South** (6.2 mi.)
- Turn **Left** onto **SR 2 East** (0.9 mi.)
- Destination **Ohio Turnpike Toll Plaza 52 (I-80/I-90) East** will be on the **Left**

Alternate

Ohio Turnpike Alternate Route

Eastbound Diversion for
Exit 39 – Exit 52

- Exit **Ohio Turnpike (I-80/I-90) East** at **Toll Plaza 39** to **SR 109 North** (5.4 mi.)
- Turn **Right** onto **US 20 East** (10.2 mi.)
- Turn **Right** onto **SR 295 South** (6.2 mi.)
- Turn **Left** onto **SR 2 East** (0.9 mi.)
- Destination **Ohio Turnpike Toll Plaza 52 (I-80/I-90) East** will be on the **Left**

Alternate

Ohio Turnpike Alternate Route

Westbound Diversion for
Exit 52– Exit 39

- Exit **Ohio Turnpike (I-80/I-90) West** at **Toll Plaza 52** to **SR 2 West** (12.0 mi.)
- Turn **Right** onto **SR 109 North** (1.1 mi.)
- Destination **Ohio Turnpike Toll Plaza 39 (I-80/I-90) West** is on the **Left**

Ohio Turnpike Alternate Route

Westbound Diversion for
Exit 52– Exit 39

- Exit **Ohio Turnpike (I-80/I-90) West** at **Toll Plaza 52** to **SR 2 West** (12.0 mi.)
- Turn **Right** onto **SR 109 North** (1.1 mi.)
- Destination **Ohio Turnpike Toll Plaza 39 (I-80/I-90) West** is on the **Left**

Ohio Turnpike Alternate Route

Westbound Diversion for
Exit 52– Exit 39

- Exit **Ohio Turnpike (I-80/I-90) West** at **Toll Plaza 52** to **SR 2 West** (12.0 mi.)
- Turn **Right** onto **SR 109 North** (1.1 mi.)
- Destination **Ohio Turnpike Toll Plaza 39 (I-80/I-90) West** is on the **Left**

Ohio Turnpike Alternate Route

Westbound Diversion for
Exit 52– Exit 39

- Exit **Ohio Turnpike (I-80/I-90) West** at **Toll Plaza 52** to **SR 2 West** (12.0 mi.)
- Turn **Right** onto **SR 109 North** (1.1 mi.)
- Destination **Ohio Turnpike Toll Plaza 39 (I-80/I-90) West** is on the **Left**

3/15/2021

Ohio Turnpike Alternate Route

Westbound Diversion for Exit 52– Exit 39

- Exit **Ohio Turnpike (I-80/I-90) West** at **Toll Plaza 52** to **SR 2 West** (1.2 mi.)
- Turn **Right** onto **SR 295 North** (6.3 mi.)
- Turn **Left** onto **US 20 West** (10.2 mi.)
- Turn **Left** onto **SR 109 South** (5.4 mi.)
- Destination **Ohio Turnpike Toll Plaza 39 (I-80/I-90) West** will be on the **Right**

Alternate

Ohio Turnpike Alternate Route

Westbound Diversion for Exit 52– Exit 39

- Exit **Ohio Turnpike (I-80/I-90) West** at **Toll Plaza 52** to **SR 2 West** (1.2 mi.)
- Turn **Right** onto **SR 295 North** (6.3 mi.)
- Turn **Left** onto **US 20 West** (10.2 mi.)
- Turn **Left** onto **SR 109 South** (5.4 mi.)
- Destination **Ohio Turnpike Toll Plaza 39 (I-80/I-90) West** will be on the **Right**

Alternate

Ohio Turnpike Alternate Route

Westbound Diversion for Exit 52– Exit 39

- Exit **Ohio Turnpike (I-80/I-90) West** at **Toll Plaza 52** to **SR 2 West** (1.2 mi.)
- Turn **Right** onto **SR 295 North** (6.3 mi.)
- Turn **Left** onto **US 20 West** (10.2 mi.)
- Turn **Left** onto **SR 109 South** (5.4 mi.)
- Destination **Ohio Turnpike Toll Plaza 39 (I-80/I-90) West** will be on the **Right**

Alternate

Ohio Turnpike Alternate Route

Westbound Diversion for Exit 52– Exit 39

- Exit **Ohio Turnpike (I-80/I-90) West** at **Toll Plaza 52** to **SR 2 West** (1.2 mi.)
- Turn **Right** onto **SR 295 North** (6.3 mi.)
- Turn **Left** onto **US 20 West** (10.2 mi.)
- Turn **Left** onto **SR 109 South** (5.4 mi.)
- Destination **Ohio Turnpike Toll Plaza 39 (I-80/I-90) West** will be on the **Right**

Alternate

Ohio Turnpike Alternate Route

Westbound Diversion for Exit 52– Exit 39

- Exit **Ohio Turnpike (I-80/I-90) West** at **Toll Plaza 52** to **SR 2 West** (1.2 mi.)
- Turn **Right** onto **SR 295 North** (6.3 mi.)
- Turn **Left** onto **US 20 West** (10.2 mi.)
- Turn **Left** onto **SR 109 South** (5.4 mi.)
- Destination **Ohio Turnpike Toll Plaza 39 (I-80/I-90) West** will be on the **Right**

Alternate

Ohio Turnpike Alternate Route

Eastbound Diversion for
Exit 52 – Exit 59

- Exit **Ohio Turnpike (I-80/I-90) East** at **Toll Plaza 52** to **SR 2 East / Airport Hwy** (7.7 mi.)
- Turn **Right** onto **US 20 East / Reynolds Rd. South** (1.6 m
- Destination **Ohio Turnpike Toll Plaza 59 (I-80/I-90) East** will be on the **Right**

Ohio Turnpike Alternate Route

Eastbound Diversion for
Exit 52 – Exit 59

- Exit **Ohio Turnpike (I-80/I-90) East** at **Toll Plaza 52** to **SR 2 East / Airport Hwy** (7.7 mi.)
- Turn **Right** onto **US 20 East / Reynolds Rd. South** (1.6 m
- Destination **Ohio Turnpike Toll Plaza 59 (I-80/I-90) East** will be on the **Right**

Ohio Turnpike Alternate Route

Eastbound Diversion for
Exit 52 – Exit 59

- Exit **Ohio Turnpike (I-80/I-90) East** at **Toll Plaza 52** to **SR 2 East / Airport Hwy** (7.7 mi.)
- Turn **Right** onto **US 20 East / Reynolds Rd. South** (1.6 m
- Destination **Ohio Turnpike Toll Plaza 59 (I-80/I-90) East** will be on the **Right**

Ohio Turnpike Alternate Route

Eastbound Diversion for
Exit 52 – Exit 59

- Exit **Ohio Turnpike (I-80/I-90) East** at **Toll Plaza 52** to **SR 2 East / Airport Hwy** (7.7 mi.)
- Turn **Right** onto **US 20 East / Reynolds Rd. South** (1.6 m
- Destination **Ohio Turnpike Toll Plaza 59 (I-80/I-90) East** will be on the **Right**

Ohio Turnpike Alternate Route

Eastbound Diversion for Exit 52 – Exit 59

- Exit **Ohio Turnpike (I-80/I-90) East** at **Toll Plaza 52** to **SR 2 West** (1.7 mi.)
- Turn **Left** onto **US 20 ALT East** (10.1 mi.)
- Turn **Left** onto **US 20 East / Conan St.** (1.1 mi.)
- Continue onto **US 20 East / Reynolds Rd. South** (0.5 mi.)
- Destination **Ohio Turnpike Toll Plaza 59 (I-80/I-90) East** will be on the **Right**

Alternate

Ohio Turnpike Alternate Route

Eastbound Diversion for Exit 52 – Exit 59

- Exit **Ohio Turnpike (I-80/I-90) East** at **Toll Plaza 52** to **SR 2 West** (1.7 mi.)
- Turn **Left** onto **US 20 ALT East** (10.1 mi.)
- Turn **Left** onto **US 20 East / Conan St.** (1.1 mi.)
- Continue onto **US 20 East / Reynolds Rd. South** (0.5 mi.)
- Destination **Ohio Turnpike Toll Plaza 59 (I-80/I-90) East** will be on the **Right**

Alternate

Ohio Turnpike Alternate Route

Eastbound Diversion for Exit 52 – Exit 59

- Exit **Ohio Turnpike (I-80/I-90) East** at **Toll Plaza 52** to **SR 2 West** (1.7 mi.)
- Turn **Left** onto **US 20 ALT East** (10.1 mi.)
- Turn **Left** onto **US 20 East / Conan St.** (1.1 mi.)
- Continue onto **US 20 East / Reynolds Rd. South** (0.5 mi.)
- Destination **Ohio Turnpike Toll Plaza 59 (I-80/I-90) East** will be on the **Right**

Alternate

Ohio Turnpike Alternate Route

Eastbound Diversion for Exit 52 – Exit 59

- Exit **Ohio Turnpike (I-80/I-90) East** at **Toll Plaza 52** to **SR 2 West** (1.7 mi.)
- Turn **Left** onto **US 20 ALT East** (10.1 mi.)
- Turn **Left** onto **US 20 East / Conan St.** (1.1 mi.)
- Continue onto **US 20 East / Reynolds Rd. South** (0.5 mi.)
- Destination **Ohio Turnpike Toll Plaza 59 (I-80/I-90) East** will be on the **Right**

Alternate

Ohio Turnpike Alternate Route

Westbound Diversion for Exit 59– Exit 52

- Exit **Ohio Turnpike (I-80/I-90) West** at **Toll Plaza 59** to **US 20 West / Reynolds Rd North** (1.6 mi.)
- Turn **Left** onto **SR 2 West** (7.8 mi.)
- Destination **Ohio Turnpike Toll Plaza 52 (I-80/I-90) West** is on the **Right**

Ohio Turnpike Alternate Route

Westbound Diversion for Exit 59– Exit 52

- Exit **Ohio Turnpike (I-80/I-90) West** at **Toll Plaza 59** to **US 20 West / Reynolds Rd North** (1.6 mi.)
- Turn **Left** onto **SR 2 West** (7.8 mi.)
- Destination **Ohio Turnpike Toll Plaza 52 (I-80/I-90) West** is on the **Right**

Ohio Turnpike Alternate Route

Westbound Diversion for Exit 59– Exit 52

- Exit **Ohio Turnpike (I-80/I-90) West** at **Toll Plaza 59** to **US 20 West / Reynolds Rd North** (1.6 mi.)
- Turn **Left** onto **SR 2 West** (7.8 mi.)
- Destination **Ohio Turnpike Toll Plaza 52 (I-80/I-90) West** is on the **Right**

Ohio Turnpike Alternate Route

Westbound Diversion for Exit 59– Exit 52

- Exit **Ohio Turnpike (I-80/I-90) West** at **Toll Plaza 59** to **US 20 West / Reynolds Rd North** (1.6 mi.)
- Turn **Left** onto **SR 2 West** (7.8 mi.)
- Destination **Ohio Turnpike Toll Plaza 52 (I-80/I-90) West** is on the **Right**

Ohio Turnpike Alternate Route

Westbound Diversion for Exit 59– Exit 52

- Exit **Ohio Turnpike (I-80/I-90) West** at **Toll Plaza 59** to **US 20 West / Reynolds Rd. South** (0.5 mi.)
- Continue onto **US 20 West / Conan St.** (1.1 mi.)
- Turn **Right** onto **US 20 ALT West** (10.1 mi.)
- Turn **Right** onto **SR 2 East** (1.7 mi.)
- Destination **Ohio Turnpike Toll Plaza 52 (I-80/I-90) East** will be on the **Left**

Alternate

Ohio Turnpike Alternate Route

Westbound Diversion for Exit 59– Exit 52

- Exit **Ohio Turnpike (I-80/I-90) West** at **Toll Plaza 59** to **US 20 West / Reynolds Rd. South** (0.5 mi.)
- Continue onto **US 20 West / Conan St.** (1.1 mi.)
- Turn **Right** onto **US 20 ALT West** (10.1 mi.)
- Turn **Right** onto **SR 2 East** (1.7 mi.)
- Destination **Ohio Turnpike Toll Plaza 52 (I-80/I-90) East** will be on the **Left**

Alternate

Ohio Turnpike Alternate Route

Westbound Diversion for Exit 59– Exit 52

- Exit **Ohio Turnpike (I-80/I-90) West** at **Toll Plaza 59** to **US 20 West / Reynolds Rd. South** (0.5 mi.)
- Continue onto **US 20 West / Conan St.** (1.1 mi.)
- Turn **Right** onto **US 20 ALT West** (10.1 mi.)
- Turn **Right** onto **SR 2 East** (1.7 mi.)
- Destination **Ohio Turnpike Toll Plaza 52 (I-80/I-90) East** will be on the **Left**

Alternate

Ohio Turnpike Alternate Route

Westbound Diversion for Exit 59– Exit 52

- Exit **Ohio Turnpike (I-80/I-90) West** at **Toll Plaza 59** to **US 20 West / Reynolds Rd. South** (0.5 mi.)
- Continue onto **US 20 West / Conan St.** (1.1 mi.)
- Turn **Right** onto **US 20 ALT West** (10.1 mi.)
- Turn **Right** onto **SR 2 East** (1.7 mi.)
- Destination **Ohio Turnpike Toll Plaza 52 (I-80/I-90) East** will be on the **Left**

Alternate

Ohio Turnpike Alternate Route

Eastbound Diversion for
Exit 59 – Exit 64

- Exit **Ohio Turnpike (I-80/I-90) East** at **Toll Plaza 59** to **Reynolds Rd South** (0.2 mi.)
- Turn **Right** onto **Dussell Dr.** (1.6 mi.)
- Turn **Right** to merge onto **I-475 South / US 23 South** (5.8 mi.)
- Merge onto **I-75 North** (2.9 mi.)
- Destination **Ohio Turnpike Toll Plaza 64 (I-80/I-90) East** exit **I-75 North** at **EXIT 195**

Ohio Turnpike Alternate Route

Eastbound Diversion for
Exit 59 – Exit 64

- Exit **Ohio Turnpike (I-80/I-90) East** at **Toll Plaza 59** to **Reynolds Rd South** (0.2 mi.)
- Turn **Right** onto **Dussell Dr.** (1.6 mi.)
- Turn **Right** to merge onto **I-475 South / US 23 South** (5.8 mi.)
- Merge onto **I-75 North** (2.9 mi.)
- Destination **Ohio Turnpike Toll Plaza 64 (I-80/I-90) East** exit **I-75 North** at **EXIT 195**

Ohio Turnpike Alternate Route

Eastbound Diversion for
Exit 59 – Exit 64

- Exit **Ohio Turnpike (I-80/I-90) East** at **Toll Plaza 59** to **Reynolds Rd South** (0.2 mi.)
- Turn **Right** onto **Dussell Dr.** (1.6 mi.)
- Turn **Right** to merge onto **I-475 South / US 23 South** (5.8 mi.)
- Merge onto **I-75 North** (2.9 mi.)
- Destination **Ohio Turnpike Toll Plaza 64 (I-80/I-90) East** exit **I-75 North** at **EXIT 195**

Ohio Turnpike Alternate Route

Eastbound Diversion for
Exit 59 – Exit 64

- Exit **Ohio Turnpike (I-80/I-90) East** at **Toll Plaza 59** to **Reynolds Rd South** (0.2 mi.)
- Turn **Right** onto **Dussell Dr.** (1.6 mi.)
- Turn **Right** to merge onto **I-475 South / US 23 South** (5.8 mi.)
- Merge onto **I-75 North** (2.9 mi.)
- Destination **Ohio Turnpike Toll Plaza 64 (I-80/I-90) East** exit **I-75 North** at **EXIT 195**

Ohio Turnpike Alternate Route

Eastbound Diversion for
Exit 59 – Exit 64

- Exit **Ohio Turnpike (I-80/I-90) East** at **Toll Plaza 59** to **Reynolds Rd South** (0.2 mi.)
- Turn **Right** onto **Dussell Dr.** (1.6 mi.)
- Turn **Right** to merge onto **I-475 South / US 23 South** (5.8 mi.)
- Merge onto **I-75 North** (2.9 mi.)
- Destination **Ohio Turnpike Toll Plaza 64 (I-80/I-90) East** exit **I-75 North** at **EXIT 195**

Ohio Turnpike Alternate Route

Eastbound Diversion for
Exit 59 – Exit 64

- Exit **Ohio Turnpike (I-80/I-90) East** at **Toll Plaza 59** to **US 20 East / Reynolds Rd. South** (0.5 mi.)
- Continue **Straight** onto **US 20 East** (3.5 mi.)
- Continue **Straight** onto **SR 795 East** (2.2 mi.)
- Turn **Right** onto **I-75 North** ramp (0.5 mi.)
- Destination **Ohio Turnpike Toll Plaza 64 (I-80/I-90) East** on the **Right**

Alternate

Ohio Turnpike Alternate Route

Eastbound Diversion for
Exit 59 – Exit 64

- Exit **Ohio Turnpike (I-80/I-90) East** at **Toll Plaza 59** to **US 20 East / Reynolds Rd. South** (0.5 mi.)
- Continue **Straight** onto **US 20 East** (3.5 mi.)
- Continue **Straight** onto **SR 795 East** (2.2 mi.)
- Turn **Right** onto **I-75 North** ramp (0.5 mi.)
- Destination **Ohio Turnpike Toll Plaza 64 (I-80/I-90) East** on the **Right**

Alternate

Ohio Turnpike Alternate Route

Eastbound Diversion for
Exit 59 – Exit 64

- Exit **Ohio Turnpike (I-80/I-90) East** at **Toll Plaza 59** to **US 20 East / Reynolds Rd. South** (0.5 mi.)
- Continue **Straight** onto **US 20 East** (3.5 mi.)
- Continue **Straight** onto **SR 795 East** (2.2 mi.)
- Turn **Right** onto **I-75 North** ramp (0.5 mi.)
- Destination **Ohio Turnpike Toll Plaza 64 (I-80/I-90) East** on the **Right**

Alternate

Ohio Turnpike Alternate Route

Eastbound Diversion for
Exit 59 – Exit 64

- Exit **Ohio Turnpike (I-80/I-90) East** at **Toll Plaza 59** to **US 20 East / Reynolds Rd. South** (0.5 mi.)
- Continue **Straight** onto **US 20 East** (3.5 mi.)
- Continue **Straight** onto **SR 795 East** (2.2 mi.)
- Turn **Right** onto **I-75 North** ramp (0.5 mi.)
- Destination **Ohio Turnpike Toll Plaza 64 (I-80/I-90) East** on the **Right**

Alternate

Ohio Turnpike Alternate Route

Westbound Diversion for Exit 64– Exit 59

- Exit **Ohio Turnpike (I-80/I-90) West** at **Toll Plaza 64** to **I-75 South** (2.8 mi.)
- Keep **Right** on **US 23 North / I-475 North** (0.9 mi.)
- Take **Exit 6 Salisbury Rd / Dussel Dr** (5.8 mi.)
- Turn **Right** onto **Dussel Dr.** (1.6 mi.)
- Turn **Left** onto **US 20 West / Reynolds Road South** (0.2 mi.)
- Destination **Ohio Turnpike Toll Plaza 59 (I-80/I-90) East** is on the **Right**

Ohio Turnpike Alternate Route

Westbound Diversion for Exit 64– Exit 59

- Exit **Ohio Turnpike (I-80/I-90) West** at **Toll Plaza 64** to **I-75 South** (2.8 mi.)
- Keep **Right** on **US 23 North / I-475 North** (0.9 mi.)
- Take **Exit 6 Salisbury Rd / Dussel Dr** (5.8 mi.)
- Turn **Right** onto **Dussel Dr.** (1.6 mi.)
- Turn **Left** onto **US 20 West / Reynolds Road South** (0.2 mi.)
- Destination **Ohio Turnpike Toll Plaza 59 (I-80/I-90) East** is on the **Right**

Ohio Turnpike Alternate Route

Westbound Diversion for Exit 64– Exit 59

- Exit **Ohio Turnpike (I-80/I-90) West** at **Toll Plaza 64** to **I-75 South** (2.8 mi.)
- Keep **Right** on **US 23 North / I-475 North** (0.9 mi.)
- Take **Exit 6 Salisbury Rd / Dussel Dr** (5.8 mi.)
- Turn **Right** onto **Dussel Dr.** (1.6 mi.)
- Turn **Left** onto **US 20 West / Reynolds Road South** (0.2 mi.)
- Destination **Ohio Turnpike Toll Plaza 59 (I-80/I-90) East** is on the **Right**

Ohio Turnpike Alternate Route

Westbound Diversion for Exit 64– Exit 59

- Exit **Ohio Turnpike (I-80/I-90) West** at **Toll Plaza 64** to **I-75 South** (2.8 mi.)
- Keep **Right** on **US 23 North / I-475 North** (0.9 mi.)
- Take **Exit 6 Salisbury Rd / Dussel Dr** (5.8 mi.)
- Turn **Right** onto **Dussel Dr.** (1.6 mi.)
- Turn **Left** onto **US 20 West / Reynolds Road South** (0.2 mi.)
- Destination **Ohio Turnpike Toll Plaza 59 (I-80/I-90) East** is on the **Right**

Ohio Turnpike Alternate Route

Westbound Diversion for Exit 64– Exit 59

- Exit **Ohio Turnpike (I-80/I-90) West** at **Toll Plaza 64** to **I-75 South** (0.5 mi.)
- Take **Exit 195A** to **SR 795 West** (2.2 mi.)
- Continue **Straight** onto **US 20 West** (3.5 mi.)
- Continue **Straight** onto **US 20 West / Reynolds Rd. North** (0.5 mi.)
- Destination **Ohio Turnpike Toll Plaza 59 (I-80/I-90) Wes** is on the **Right**

Alternate

Ohio Turnpike Alternate Route

Westbound Diversion for Exit 64– Exit 59

- Exit **Ohio Turnpike (I-80/I-90) West** at **Toll Plaza 64** to **I-75 South** (0.5 mi.)
- Take **Exit 195A** to **SR 795 West** (2.2 mi.)
- Continue **Straight** onto **US 20 West** (3.5 mi.)
- Continue **Straight** onto **US 20 West / Reynolds Rd. North** (0.5 mi.)
- Destination **Ohio Turnpike Toll Plaza 59 (I-80/I-90) Wes** is on the **Right**

Alternate

Ohio Turnpike Alternate Route

Westbound Diversion for Exit 64– Exit 59

- Exit **Ohio Turnpike (I-80/I-90) West** at **Toll Plaza 64** to **I-75 South** (0.5 mi.)
- Take **Exit 195A** to **SR 795 West** (2.2 mi.)
- Continue **Straight** onto **US 20 West** (3.5 mi.)
- Continue **Straight** onto **US 20 West / Reynolds Rd. North** (0.5 mi.)
- Destination **Ohio Turnpike Toll Plaza 59 (I-80/I-90) Wes** is on the **Right**

Alternate

Ohio Turnpike Alternate Route

Westbound Diversion for Exit 64– Exit 59

- Exit **Ohio Turnpike (I-80/I-90) West** at **Toll Plaza 64** to **I-75 South** (0.5 mi.)
- Take **Exit 195A** to **SR 795 West** (2.2 mi.)
- Continue **Straight** onto **US 20 West** (3.5 mi.)
- Continue **Straight** onto **US 20 West / Reynolds Rd. North** (0.5 mi.)
- Destination **Ohio Turnpike Toll Plaza 59 (I-80/I-90) Wes** is on the **Right**

Alternate

Ohio Turnpike Alternate Route

Eastbound Diversion for
Exit 64 – Exit 71

- Exit **Ohio Turnpike (I-80/I-90) East** at **Toll Plaza 64** to **I-75 South** (0.5 mi.)
- Take **Exit 195A** for **SR 795 East** (6.8 mi.)
- Turn **Left** onto **I-280 South** (2.7)
- Take **Exit 1A** to **Ohio Turnpike Toll Plaza 71 (I-80/I-90) East**

Ohio Turnpike Alternate Route

Eastbound Diversion for
Exit 64 – Exit 71

- Exit **Ohio Turnpike (I-80/I-90) East** at **Toll Plaza 64** to **I-75 South** (0.5 mi.)
- Take **Exit 195A** for **SR 795 East** (6.8 mi.)
- Turn **Left** onto **I-280 South** (2.7)
- Take **Exit 1A** to **Ohio Turnpike Toll Plaza 71 (I-80/I-90) East**

Ohio Turnpike Alternate Route

Eastbound Diversion for
Exit 64 – Exit 71

- Exit **Ohio Turnpike (I-80/I-90) East** at **Toll Plaza 64** to **I-75 South** (0.5 mi.)
- Take **Exit 195A** for **SR 795 East** (6.8 mi.)
- Turn **Left** onto **I-280 South** (2.7)
- Take **Exit 1A** to **Ohio Turnpike Toll Plaza 71 (I-80/I-90) East**

Ohio Turnpike Alternate Route

Eastbound Diversion for
Exit 64 – Exit 71

- Exit **Ohio Turnpike (I-80/I-90) East** at **Toll Plaza 64** to **I-75 South** (0.5 mi.)
- Take **Exit 195A** for **SR 795 East** (6.8 mi.)
- Turn **Left** onto **I-280 South** (2.7)
- Take **Exit 1A** to **Ohio Turnpike Toll Plaza 71 (I-80/I-90) East**

Ohio Turnpike Alternate Route

Eastbound Diversion for
Exit 64 – Exit 71

- Exit **Ohio Turnpike (I-80/I-90) East** at **Toll Plaza 64** to **I-75 South** (1.6 mi.)
- Take **Exit 193** to **US 20 East / US 23 South** (8.5 mi.)
- Take **Exit 81A** to **SR 420 North** (4.1 mi.)
- Destination **Ohio Turnpike Toll Plaza 71 (I-80/I-90) East** will be on the **Right**

Alternate

Ohio Turnpike Alternate Route

Eastbound Diversion for
Exit 64 – Exit 71

- Exit **Ohio Turnpike (I-80/I-90) East** at **Toll Plaza 64** to **I-75 South** (1.6 mi.)
- Take **Exit 193** to **US 20 East / US 23 South** (8.5 mi.)
- Take **Exit 81A** to **SR 420 North** (4.1 mi.)
- Destination **Ohio Turnpike Toll Plaza 71 (I-80/I-90) East** will be on the **Right**

Alternate

Ohio Turnpike Alternate Route

Eastbound Diversion for
Exit 64 – Exit 71

- Exit **Ohio Turnpike (I-80/I-90) East** at **Toll Plaza 64** to **I-75 South** (1.6 mi.)
- Take **Exit 193** to **US 20 East / US 23 South** (8.5 mi.)
- Take **Exit 81A** to **SR 420 North** (4.1 mi.)
- Destination **Ohio Turnpike Toll Plaza 71 (I-80/I-90) East** will be on the **Right**

Alternate

Ohio Turnpike Alternate Route

Eastbound Diversion for
Exit 64 – Exit 71

- Exit **Ohio Turnpike (I-80/I-90) East** at **Toll Plaza 64** to **I-75 South** (1.6 mi.)
- Take **Exit 193** to **US 20 East / US 23 South** (8.5 mi.)
- Take **Exit 81A** to **SR 420 North** (4.1 mi.)
- Destination **Ohio Turnpike Toll Plaza 71 (I-80/I-90) East** will be on the **Right**

Alternate

Ohio Turnpike Alternate Route

Westbound Diversion for Exit 71– Exit 64

- Exit **Ohio Turnpike (I-80/I-90) West** at **Toll Plaza 71** to **I-280 North** (2.7mi.)
- Take **Exit 2** onto **SR 795 West** (6.8mi.)
- Turn **Left** onto **I-75 North** (0.2mi.)
- Take **Exit 195B** to **Ohio Turnpike Toll Plaza 64 (I-80/I-90) West**

Ohio Turnpike Alternate Route

Westbound Diversion for Exit 71– Exit 64

- Exit **Ohio Turnpike (I-80/I-90) West** at **Toll Plaza 71** to **I-280 North** (2.7mi.)
- Take **Exit 2** onto **SR 795 West** (6.8mi.)
- Turn **Left** onto **I-75 North** (0.2mi.)
- Take **Exit 195B** to **Ohio Turnpike Toll Plaza 64 (I-80/I-90) West**

Ohio Turnpike Alternate Route

Westbound Diversion for Exit 71– Exit 64

- Exit **Ohio Turnpike (I-80/I-90) West** at **Toll Plaza 71** to **I-280 North** (2.7mi.)
- Take **Exit 2** onto **SR 795 West** (6.8mi.)
- Turn **Left** onto **I-75 North** (0.2mi.)
- Take **Exit 195B** to **Ohio Turnpike Toll Plaza 64 (I-80/I-90) West**

Ohio Turnpike Alternate Route

Westbound Diversion for Exit 71– Exit 64

- Exit **Ohio Turnpike (I-80/I-90) West** at **Toll Plaza 71** to **I-280 North** (2.7mi.)
- Take **Exit 2** onto **SR 795 West** (6.8mi.)
- Turn **Left** onto **I-75 North** (0.2mi.)
- Take **Exit 195B** to **Ohio Turnpike Toll Plaza 64 (I-80/I-90) West**

Ohio Turnpike Alternate Route

Westbound Diversion for Exit 71– Exit 64

- Exit **Ohio Turnpike (I-80/I-90) West** at **Toll Plaza 71** to **I-280 North** (2.7mi.)
- Take **Exit 2** onto **SR 795 West** (6.8mi.)
- Turn **Left** onto **I-75 North** (0.2mi.)
- Take **Exit 195B** to **Ohio Turnpike Toll Plaza 64 (I-80/I-90) West**

Ohio Turnpike Alternate Route

Westbound Diversion for Exit 71– Exit 64

- Exit **Ohio Turnpike (I-80/I-90) West** at **Toll Plaza 71** to **SR 420 South** (4.1 mi.)
- Take **Exit 1A** to **US 20 West / US 23 North** (8.6 mi.)
- Turn **Left** onto **I-75 North** (1.6 mi.)
- Take **Exit 195B** to **Ohio Turnpike Toll Plaza 64 (I-80/I-90) West**

Alternate

Ohio Turnpike Alternate Route

Westbound Diversion for Exit 71– Exit 64

- Exit **Ohio Turnpike (I-80/I-90) West** at **Toll Plaza 71** to **SR 420 South** (4.1 mi.)
- Take **Exit 1A** to **US 20 West / US 23 North** (8.6 mi.)
- Turn **Left** onto **I-75 North** (1.6 mi.)
- Take **Exit 195B** to **Ohio Turnpike Toll Plaza 64 (I-80/I-90) West**

Alternate

Ohio Turnpike Alternate Route

Westbound Diversion for Exit 71– Exit 64

- Exit **Ohio Turnpike (I-80/I-90) West** at **Toll Plaza 71** to **SR 420 South** (4.1 mi.)
- Take **Exit 1A** to **US 20 West / US 23 North** (8.6 mi.)
- Turn **Left** onto **I-75 North** (1.6 mi.)
- Take **Exit 195B** to **Ohio Turnpike Toll Plaza 64 (I-80/I-90) West**

Alternate

Ohio Turnpike Alternate Route

Westbound Diversion for Exit 71– Exit 64

- Exit **Ohio Turnpike (I-80/I-90) West** at **Toll Plaza 71** to **SR 420 South** (4.1 mi.)
- Take **Exit 1A** to **US 20 West / US 23 North** (8.6 mi.)
- Turn **Left** onto **I-75 North** (1.6 mi.)
- Take **Exit 195B** to **Ohio Turnpike Toll Plaza 64 (I-80/I-90) West**

Alternate

Ohio Turnpike Alternate Route

Eastbound Diversion for
Exit 71 – Exit 81

- Exit **Ohio Turnpike (I-80/I-90) East** at **Toll Plaza 71** to **SR 420 South** (1.8 mi.)
- Take **Exit 1B** on the **Left** for **US 20 East / US 23 South** (1.0 mi.)
- Keep **Left** at fork and merge onto **US 20 East / US 23 South** (9.0 mi.)
- Turn **Left** onto **SR 51 North** (2.1 mi.)
- Destination **Ohio Turnpike Toll Plaza 81 (I-80/I-90) East** will be on the **Right**

Ohio Turnpike Alternate Route

Eastbound Diversion for
Exit 71 – Exit 81

- Exit **Ohio Turnpike (I-80/I-90) East** at **Toll Plaza 71** to **SR 420 South** (1.8 mi.)
- Take **Exit 1B** on the **Left** for **US 20 East / US 23 South** (1.0 mi.)
- Keep **Left** at fork and merge onto **US 20 East / US 23 South** (9.0 mi.)
- Turn **Left** onto **SR 51 North** (2.1 mi.)
- Destination **Ohio Turnpike Toll Plaza 81 (I-80/I-90) East** will be on the **Right**

Ohio Turnpike Alternate Route

Eastbound Diversion for
Exit 71 – Exit 81

- Exit **Ohio Turnpike (I-80/I-90) East** at **Toll Plaza 71** to **SR 420 South** (1.8 mi.)
- Take **Exit 1B** on the **Left** for **US 20 East / US 23 South** (1.0 mi.)
- Keep **Left** at fork and merge onto **US 20 East / US 23 South** (9.0 mi.)
- Turn **Left** onto **SR 51 North** (2.1 mi.)
- Destination **Ohio Turnpike Toll Plaza 81 (I-80/I-90) East** will be on the **Right**

Ohio Turnpike Alternate Route

Eastbound Diversion for
Exit 71 – Exit 81

- Exit **Ohio Turnpike (I-80/I-90) East** at **Toll Plaza 71** to **SR 420 South** (1.8 mi.)
- Take **Exit 1B** on the **Left** for **US 20 East / US 23 South** (1.0 mi.)
- Keep **Left** at fork and merge onto **US 20 East / US 23 South** (9.0 mi.)
- Turn **Left** onto **SR 51 North** (2.1 mi.)
- Destination **Ohio Turnpike Toll Plaza 81 (I-80/I-90) East** will be on the **Right**

Ohio Turnpike Alternate Route

Eastbound Diversion for
Exit 71 – Exit 81

- Exit **Ohio Turnpike (I-80/I-90) East Toll Plaza 71** to **SR 420 South** (0.6 mi.)
- Turn **Left** onto **SR 163 East** (8.0 mi.)
- Turn **Right** onto **SR 51 South** (5.0 mi.)
- Destination **Ohio Turnpike Toll Plaza 81 (I-80/I-90) East** will be on the **Left**

Alternate

Ohio Turnpike Alternate Route

Eastbound Diversion for
Exit 71 – Exit 81

- Exit **Ohio Turnpike (I-80/I-90) East Toll Plaza 71** to **SR 420 South** (0.6 mi.)
- Turn **Left** onto **SR 163 East** (8.0 mi.)
- Turn **Right** onto **SR 51 South** (5.0 mi.)
- Destination **Ohio Turnpike Toll Plaza 81 (I-80/I-90) East** will be on the **Left**

Alternate

Ohio Turnpike Alternate Route

Eastbound Diversion for
Exit 71 – Exit 81

- Exit **Ohio Turnpike (I-80/I-90) East Toll Plaza 71** to **SR 420 South** (0.6 mi.)
- Turn **Left** onto **SR 163 East** (8.0 mi.)
- Turn **Right** onto **SR 51 South** (5.0 mi.)
- Destination **Ohio Turnpike Toll Plaza 81 (I-80/I-90) East** will be on the **Left**

Alternate

Ohio Turnpike Alternate Route

Eastbound Diversion for
Exit 71 – Exit 81

- Exit **Ohio Turnpike (I-80/I-90) East Toll Plaza 71** to **SR 420 South** (0.6 mi.)
- Turn **Left** onto **SR 163 East** (8.0 mi.)
- Turn **Right** onto **SR 51 South** (5.0 mi.)
- Destination **Ohio Turnpike Toll Plaza 81 (I-80/I-90) East** will be on the **Left**

Alternate

Ohio Turnpike Alternate Route

Westbound Diversion for
Exit 81– Exit 71

- Exit **Ohio Turnpike (I-80/I-90) West** at **Toll Plaza 81** to **SR 51 South** (2.2 mi.)
- Turn **Right** onto **US 20 West** (9.5 mi.)
- Take **Exit 81A** to **SR 420 North** (2.3 mi.)
- **Exit 1A** to **Ohio Turnpike Toll Plaza 71 (I-80/I-90) West** will be on the **Right**

Ohio Turnpike Alternate Route

Westbound Diversion for
Exit 81– Exit 71

- Exit **Ohio Turnpike (I-80/I-90) West** at **Toll Plaza 81** to **SR 51 South** (2.2 mi.)
- Turn **Right** onto **US 20 West** (9.5 mi.)
- Take **Exit 81A** to **SR 420 North** (2.3 mi.)
- **Exit 1A** to **Ohio Turnpike Toll Plaza 71 (I-80/I-90) West** will be on the **Right**

Ohio Turnpike Alternate Route

Westbound Diversion for
Exit 81– Exit 71

- Exit **Ohio Turnpike (I-80/I-90) West** at **Toll Plaza 81** to **SR 51 South** (2.2 mi.)
- Turn **Right** onto **US 20 West** (9.5 mi.)
- Take **Exit 81A** to **SR 420 North** (2.3 mi.)
- **Exit 1A** to **Ohio Turnpike Toll Plaza 71 (I-80/I-90) West** will be on the **Right**

Ohio Turnpike Alternate Route

Westbound Diversion for
Exit 81– Exit 71

- Exit **Ohio Turnpike (I-80/I-90) West** at **Toll Plaza 81** to **SR 51 South** (2.2 mi.)
- Turn **Right** onto **US 20 West** (9.5 mi.)
- Take **Exit 81A** to **SR 420 North** (2.3 mi.)
- **Exit 1A** to **Ohio Turnpike Toll Plaza 71 (I-80/I-90) West** will be on the **Right**

Ohio Turnpike Alternate Route

Westbound Diversion for
Exit 81– Exit 71

- Exit **Ohio Turnpike (I-80/I-90) West** at **Toll Plaza 81** to **SR 51 North** (5.0 mi.)
- Turn **Left** onto **SR 163 West** (8.0 mi.)
- Turn **Right** onto **SR 420 North** (0.6 mi.)
- **Exit 1A** to **Ohio Turnpike Toll Plaza 71 (I-80/I-90) West** will be on the **Right**

Alternate

Ohio Turnpike Alternate Route

Westbound Diversion for
Exit 81– Exit 71

- Exit **Ohio Turnpike (I-80/I-90) West** at **Toll Plaza 81** to **SR 51 North** (5.0 mi.)
- Turn **Left** onto **SR 163 West** (8.0 mi.)
- Turn **Right** onto **SR 420 North** (0.6 mi.)
- **Exit 1A** to **Ohio Turnpike Toll Plaza 71 (I-80/I-90) West** will be on the **Right**

Alternate

Ohio Turnpike Alternate Route

Westbound Diversion for
Exit 81– Exit 71

- Exit **Ohio Turnpike (I-80/I-90) West** at **Toll Plaza 81** to **SR 51 North** (5.0 mi.)
- Turn **Left** onto **SR 163 West** (8.0 mi.)
- Turn **Right** onto **SR 420 North** (0.6 mi.)
- **Exit 1A** to **Ohio Turnpike Toll Plaza 71 (I-80/I-90) West** will be on the **Right**

Alternate

Ohio Turnpike Alternate Route

Westbound Diversion for
Exit 81– Exit 71

- Exit **Ohio Turnpike (I-80/I-90) West** at **Toll Plaza 81** to **SR 51 North** (5.0 mi.)
- Turn **Left** onto **SR 163 West** (8.0 mi.)
- Turn **Right** onto **SR 420 North** (0.6 mi.)
- **Exit 1A** to **Ohio Turnpike Toll Plaza 71 (I-80/I-90) West** will be on the **Right**

Alternate

Ohio Turnpike Alternate Route

Westbound Diversion for
Exit 81– Exit 71

- Exit **Ohio Turnpike (I-80/I-90) West** at **Toll Plaza 81** to **SR 51 North** (5.0 mi.)
- Turn **Left** onto **SR 163 West** (8.0 mi.)
- Turn **Right** onto **SR 420 North** (0.6 mi.)
- **Exit 1A** to **Ohio Turnpike Toll Plaza 71 (I-80/I-90) West** will be on the **Right**

Alternate

Ohio Turnpike Alternate Route

Eastbound Diversion for
Exit 81 – Exit 91

- Exit **Ohio Turnpike (I-80/I-90) East** at **Toll Plaza 81** to **SR 51 South** (2.2 mi.)
- Turn **Left** onto **US 20 East** (10.5 mi.)
- Keep **Left** at split and follow **US 6 East / US 20 East / SR 53 North**
- **Exit 101** to **SR 53 North** (2.7 mi.)
- Destination **Ohio Turnpike Toll Plaza 91 (I-80/I-90) East** on the **Right**

Ohio Turnpike Alternate Route

Eastbound Diversion for
Exit 81 – Exit 91

- Exit **Ohio Turnpike (I-80/I-90) East** at **Toll Plaza 81** to **SR 51 South** (2.2 mi.)
- Turn **Left** onto **US 20 East** (10.5 mi.)
- Keep **Left** at split and follow **US 6 East / US 20 East / SR 53 North**
- **Exit 101** to **SR 53 North** (2.7 mi.)
- Destination **Ohio Turnpike Toll Plaza 91 (I-80/I-90) East** on the **Right**

Ohio Turnpike Alternate Route

Eastbound Diversion for
Exit 81 – Exit 91

- Exit **Ohio Turnpike (I-80/I-90) East** at **Toll Plaza 81** to **SR 51 South** (2.2 mi.)
- Turn **Left** onto **US 20 East** (10.5 mi.)
- Keep **Left** at split and follow **US 6 East / US 20 East / SR 53 North**
- **Exit 101** to **SR 53 North** (2.7 mi.)
- Destination **Ohio Turnpike Toll Plaza 91 (I-80/I-90) East** on the **Right**

Ohio Turnpike Alternate Route

Eastbound Diversion for
Exit 81 – Exit 91

- Exit **Ohio Turnpike (I-80/I-90) East** at **Toll Plaza 81** to **SR 51 South** (2.2 mi.)
- Turn **Left** onto **US 20 East** (10.5 mi.)
- Keep **Left** at split and follow **US 6 East / US 20 East / SR 53 North**
- **Exit 101** to **SR 53 North** (2.7 mi.)
- Destination **Ohio Turnpike Toll Plaza 91 (I-80/I-90) East** on the **Right**

Ohio Turnpike Alternate Route

Eastbound Diversion for
Exit 81 – Exit 91

- Exit **Ohio Turnpike (I-80/I-90) East** at **Toll Plaza 81** to **SR 51 South** (2.2 mi.)
- Turn **Left** onto **US 20 East** (10.5 mi.)
- Keep **Left** at split and follow **US 6 East / US 20 East / SR 53 North**
- **Exit 101** to **SR 53 North** (2.7 mi.)
- Destination **Ohio Turnpike Toll Plaza 91 (I-80/I-90) East** on the **Right**

Ohio Turnpike Alternate Route

Eastbound Diversion for
Exit 81 – Exit 91

- Exit **Ohio Turnpike (I-80/I-90) East** at **Toll Plaza 81** to **SR 51 North** (1.6 mi.)
- Turn **Right** onto **SR 105 East** (8.4 mi.)
- Turn **Right** onto **SR 19 South** (4.9 mi.)
- Turn **Left** onto **SR 523 East** (3.7 mi.)
- Turn **Right** onto **SR 53 South** (3.5 mi.)
- Destination **Ohio Turnpike Toll Plaza 91 (I-80/I-90) East** on the **Right**

Alternate

Ohio Turnpike Alternate Route

Eastbound Diversion for
Exit 81 – Exit 91

- Exit **Ohio Turnpike (I-80/I-90) East** at **Toll Plaza 81** to **SR 51 North** (1.6 mi.)
- Turn **Right** onto **SR 105 East** (8.4 mi.)
- Turn **Right** onto **SR 19 South** (4.9 mi.)
- Turn **Left** onto **SR 523 East** (3.7 mi.)
- Turn **Right** onto **SR 53 South** (3.5 mi.)
- Destination **Ohio Turnpike Toll Plaza 91 (I-80/I-90) East** on the **Right**

Alternate

Ohio Turnpike Alternate Route

Eastbound Diversion for
Exit 81 – Exit 91

- Exit **Ohio Turnpike (I-80/I-90) East** at **Toll Plaza 81** to **SR 51 North** (1.6 mi.)
- Turn **Right** onto **SR 105 East** (8.4 mi.)
- Turn **Right** onto **SR 19 South** (4.9 mi.)
- Turn **Left** onto **SR 523 East** (3.7 mi.)
- Turn **Right** onto **SR 53 South** (3.5 mi.)
- Destination **Ohio Turnpike Toll Plaza 91 (I-80/I-90) East** on the **Right**

Alternate

Ohio Turnpike Alternate Route

Eastbound Diversion for
Exit 81 – Exit 91

- Exit **Ohio Turnpike (I-80/I-90) East** at **Toll Plaza 81** to **SR 51 North** (1.6 mi.)
- Turn **Right** onto **SR 105 East** (8.4 mi.)
- Turn **Right** onto **SR 19 South** (4.9 mi.)
- Turn **Left** onto **SR 523 East** (3.7 mi.)
- Turn **Right** onto **SR 53 South** (3.5 mi.)
- Destination **Ohio Turnpike Toll Plaza 91 (I-80/I-90) East** on the **Right**

Alternate

Ohio Turnpike Alternate Route

Westbound Diversion for Exit 91– Exit 81

- Exit **Ohio Turnpike (I-80/I-90) West** at **Toll Plaza 91** to **SR 53 South** (2.0 mi.)
- Turn **Right** onto **US 6 West / US 20 West / SR 19 North / SR 53 South** (11.0 mi.)
- Keep **Right** onto **US 20 West** at the split
- Turn **Right** onto **SR 51 North** (2.2 mi.)
- Destination **Ohio Turnpike Toll Plaza 81 (I-80/I-90) West** is on the **Right**

Ohio Turnpike Alternate Route

Westbound Diversion for Exit 91– Exit 81

- Exit **Ohio Turnpike (I-80/I-90) West** at **Toll Plaza 91** to **SR 53 South** (2.0 mi.)
- Turn **Right** onto **US 6 West / US 20 West / SR 19 North / SR 53 South** (11.0 mi.)
- Keep **Right** onto **US 20 West** at the split
- Turn **Right** onto **SR 51 North** (2.2 mi.)
- Destination **Ohio Turnpike Toll Plaza 81 (I-80/I-90) West** is on the **Right**

Ohio Turnpike Alternate Route

Westbound Diversion for Exit 91– Exit 81

- Exit **Ohio Turnpike (I-80/I-90) West** at **Toll Plaza 91** to **SR 53 South** (2.0 mi.)
- Turn **Right** onto **US 6 West / US 20 West / SR 19 North / SR 53 South** (11.0 mi.)
- Keep **Right** onto **US 20 West** at the split
- Turn **Right** onto **SR 51 North** (2.2 mi.)
- Destination **Ohio Turnpike Toll Plaza 81 (I-80/I-90) West** is on the **Right**

Ohio Turnpike Alternate Route

Westbound Diversion for Exit 91– Exit 81

- Exit **Ohio Turnpike (I-80/I-90) West** at **Toll Plaza 91** to **SR 53 South** (2.0 mi.)
- Turn **Right** onto **US 6 West / US 20 West / SR 19 North / SR 53 South** (11.0 mi.)
- Keep **Right** onto **US 20 West** at the split
- Turn **Right** onto **SR 51 North** (2.2 mi.)
- Destination **Ohio Turnpike Toll Plaza 81 (I-80/I-90) West** is on the **Right**

Ohio Turnpike Alternate Route

Westbound Diversion for Exit 91– Exit 81

- Exit **Ohio Turnpike (I-80/I-90) West** at **Toll Plaza 91** to **SR 53 South** (2.0 mi.)
- Turn **Right** onto **US 6 West / US 20 West / SR 19 North / SR 53 South** (11.0 mi.)
- Keep **Right** onto **US 20 West** at the split
- Turn **Right** onto **SR 51 North** (2.2 mi.)
- Destination **Ohio Turnpike Toll Plaza 81 (I-80/I-90) West** is on the **Right**

Ohio Turnpike Alternate Route

Westbound Diversion for Exit 91– Exit 81

- Exit **Ohio Turnpike (I-80/I-90) West** at **Toll Plaza 91** to **SR 53 North** (3.5 mi.)
- Turn **Left** onto **SR 523 West** (3.7 mi.)
- Turn **Right** onto **SR 19 North** (4.9 mi.)
- Turn **Left** onto **SR 105 West** (8.4 mi.)
- Turn **Left** onto **SR 51 South** (1.6 mi.)
- Destination **Ohio Turnpike Toll Plaza 81 (I-80/I-90) West** is on the **Left**

Alternate

Ohio Turnpike Alternate Route

Westbound Diversion for Exit 91– Exit 81

- Exit **Ohio Turnpike (I-80/I-90) West** at **Toll Plaza 91** to **SR 53 North** (3.5 mi.)
- Turn **Left** onto **SR 523 West** (3.7 mi.)
- Turn **Right** onto **SR 19 North** (4.9 mi.)
- Turn **Left** onto **SR 105 West** (8.4 mi.)
- Turn **Left** onto **SR 51 South** (1.6 mi.)
- Destination **Ohio Turnpike Toll Plaza 81 (I-80/I-90) West** is on the **Left**

Alternate

Ohio Turnpike Alternate Route

Westbound Diversion for Exit 91– Exit 81

- Exit **Ohio Turnpike (I-80/I-90) West** at **Toll Plaza 91** to **SR 53 North** (3.5 mi.)
- Turn **Left** onto **SR 523 West** (3.7 mi.)
- Turn **Right** onto **SR 19 North** (4.9 mi.)
- Turn **Left** onto **SR 105 West** (8.4 mi.)
- Turn **Left** onto **SR 51 South** (1.6 mi.)
- Destination **Ohio Turnpike Toll Plaza 81 (I-80/I-90) West** is on the **Left**

Alternate

Ohio Turnpike Alternate Route

Westbound Diversion for Exit 91– Exit 81

- Exit **Ohio Turnpike (I-80/I-90) West** at **Toll Plaza 91** to **SR 53 North** (3.5 mi.)
- Turn **Left** onto **SR 523 West** (3.7 mi.)
- Turn **Right** onto **SR 19 North** (4.9 mi.)
- Turn **Left** onto **SR 105 West** (8.4 mi.)
- Turn **Left** onto **SR 51 South** (1.6 mi.)
- Destination **Ohio Turnpike Toll Plaza 81 (I-80/I-90) West** is on the **Left**

Alternate

Ohio Turnpike Alternate Route

Eastbound Diversion for
Exit 91 – Exit 110

- Exit **Ohio Turnpike (I-80/I-90) East** at **Toll Plaza 91** to **SR 53 South** (2.4 mi.)
- Turn **Left** onto **US 6 East / US 20 East / SR 19 South** (0.4 mi.)
- Merge onto **US 20 East / SR 19 South** (18.7 mi.)
- Turn **Left** onto **SR 4 North** (5.7 mi.)
- Destination **Ohio Turnpike Toll Plaza 110 (I-80/I-90) East** is on the **Left**

Ohio Turnpike Alternate Route

Eastbound Diversion for
Exit 91 – Exit 110

- Exit **Ohio Turnpike (I-80/I-90) East** at **Toll Plaza 91** to **SR 53 South** (2.4 mi.)
- Turn **Left** onto **US 6 East / US 20 East / SR 19 South** (0.4 mi.)
- Merge onto **US 20 East / SR 19 South** (18.7 mi.)
- Turn **Left** onto **SR 4 North** (5.7 mi.)
- Destination **Ohio Turnpike Toll Plaza 110 (I-80/I-90) East** is on the **Left**

Ohio Turnpike Alternate Route

Eastbound Diversion for
Exit 91 – Exit 110

- Exit **Ohio Turnpike (I-80/I-90) East** at **Toll Plaza 91** to **SR 53 South** (2.4 mi.)
- Turn **Left** onto **US 6 East / US 20 East / SR 19 South** (0.4 mi.)
- Merge onto **US 20 East / SR 19 South** (18.7 mi.)
- Turn **Left** onto **SR 4 North** (5.7 mi.)
- Destination **Ohio Turnpike Toll Plaza 110 (I-80/I-90) East** is on the **Left**

Ohio Turnpike Alternate Route

Eastbound Diversion for
Exit 91 – Exit 110

- Exit **Ohio Turnpike (I-80/I-90) East** at **Toll Plaza 91** to **SR 53 South** (2.4 mi.)
- Turn **Left** onto **US 6 East / US 20 East / SR 19 South** (0.4 mi.)
- Merge onto **US 20 East / SR 19 South** (18.7 mi.)
- Turn **Left** onto **SR 4 North** (5.7 mi.)
- Destination **Ohio Turnpike Toll Plaza 110 (I-80/I-90) East** is on the **Left**

Ohio Turnpike Alternate Route

Eastbound Diversion for
Exit 91 – Exit 110

- Exit **Ohio Turnpike (I-80/I-90) East** at **Toll Plaza 91** to **SR 53 South** (2.4 mi.)
- Turn **Left** onto **US 6 East / US 20 East / SR 19 South** (0.4 mi.)
- Take **Exit 102** to **US 6 East** (18.1 mi.)
- Turn **Right** onto **SR 2 East** (4.3 mi.)
- Take **Exit** to **SR 4 South** (4.3 mi.)
- Destination **Ohio Turnpike Toll Plaza 110 (I-80/I-90) East** is on the **Right**

Alternate

Ohio Turnpike Alternate Route

Eastbound Diversion for
Exit 91 – Exit 110

- Exit **Ohio Turnpike (I-80/I-90) East** at **Toll Plaza 91** to **SR 53 South** (2.4 mi.)
- Turn **Left** onto **US 6 East / US 20 East / SR 19 South** (0.4 mi.)
- Take **Exit 102** to **US 6 East** (18.1 mi.)
- Turn **Right** onto **SR 2 East** (4.3 mi.)
- Take **Exit** to **SR 4 South** (4.3 mi.)
- Destination **Ohio Turnpike Toll Plaza 110 (I-80/I-90) East** is on the **Right**

Alternate

Ohio Turnpike Alternate Route

Eastbound Diversion for
Exit 91 – Exit 110

- Exit **Ohio Turnpike (I-80/I-90) East** at **Toll Plaza 91** to **SR 53 South** (2.4 mi.)
- Turn **Left** onto **US 6 East / US 20 East / SR 19 South** (0.4 mi.)
- Take **Exit 102** to **US 6 East** (18.1 mi.)
- Turn **Right** onto **SR 2 East** (4.3 mi.)
- Take **Exit** to **SR 4 South** (4.3 mi.)
- Destination **Ohio Turnpike Toll Plaza 110 (I-80/I-90) East** is on the **Right**

Alternate

Ohio Turnpike Alternate Route

Eastbound Diversion for
Exit 91 – Exit 110

- Exit **Ohio Turnpike (I-80/I-90) East** at **Toll Plaza 91** to **SR 53 South** (2.4 mi.)
- Turn **Left** onto **US 6 East / US 20 East / SR 19 South** (0.4 mi.)
- Take **Exit 102** to **US 6 East** (18.1 mi.)
- Turn **Right** onto **SR 2 East** (4.3 mi.)
- Take **Exit** to **SR 4 South** (4.3 mi.)
- Destination **Ohio Turnpike Toll Plaza 110 (I-80/I-90) East** is on the **Right**

Alternate

Ohio Turnpike Alternate Route

Westbound Diversion for
Exit 110 – Exit 91

- Exit **Ohio Turnpike (I-80/I-90) West** at **Toll Plaza 110** to **US 4 South** (5.7 mi.)
- Turn **Right** onto **US 20 West** (18.8 mi.)
- Take **Exit 101** to **SR 53 North** (0.4 mi.)
- Turn **Left** onto **SR 53 North** (2.0 mi.)
- Destination **Ohio Turnpike Toll Plaza 91 (I-80/I-90) West** is on the **Right**

Ohio Turnpike Alternate Route

Westbound Diversion for
Exit 110 – Exit 91

- Exit **Ohio Turnpike (I-80/I-90) West** at **Toll Plaza 110** to **US 4 South** (5.7 mi.)
- Turn **Right** onto **US 20 West** (18.8 mi.)
- Take **Exit 101** to **SR 53 North** (0.4 mi.)
- Turn **Left** onto **SR 53 North** (2.0 mi.)
- Destination **Ohio Turnpike Toll Plaza 91 (I-80/I-90) West** is on the **Right**

Ohio Turnpike Alternate Route

Westbound Diversion for
Exit 110 – Exit 91

- Exit **Ohio Turnpike (I-80/I-90) West** at **Toll Plaza 110** to **US 4 South** (5.7 mi.)
- Turn **Right** onto **US 20 West** (18.8 mi.)
- Take **Exit 101** to **SR 53 North** (0.4 mi.)
- Turn **Left** onto **SR 53 North** (2.0 mi.)
- Destination **Ohio Turnpike Toll Plaza 91 (I-80/I-90) West** is on the **Right**

Ohio Turnpike Alternate Route

Westbound Diversion for
Exit 110 – Exit 91

- Exit **Ohio Turnpike (I-80/I-90) West** at **Toll Plaza 110** to **US 4 South** (5.7 mi.)
- Turn **Right** onto **US 20 West** (18.8 mi.)
- Take **Exit 101** to **SR 53 North** (0.4 mi.)
- Turn **Left** onto **SR 53 North** (2.0 mi.)
- Destination **Ohio Turnpike Toll Plaza 91 (I-80/I-90) West** is on the **Right**

Ohio Turnpike Alternate Route

Westbound Diversion for Exit 110 – Exit 91

- Exit **Ohio Turnpike (I-80/I-90) West** at **Toll Plaza 110** to **SR 4 North** (4.3 mi.)
- Turn **Left** onto **SR 2 West** (4.3 mi.)
- Take **Exit** to **US 6 West** (18.1 mi.)
- Turn **Right** onto **US 6 West / US 20 West / SR 19 North** (0.4 mi.)
- Take **Exit 101** to **SR 53 North** (2.4 mi.)
- Destination **Ohio Turnpike Toll Plaza 91 (I-80/I-90) West** is on the **Right**

Alternate

Ohio Turnpike Alternate Route

Westbound Diversion for Exit 110 – Exit 91

- Exit **Ohio Turnpike (I-80/I-90) West** at **Toll Plaza 110** to **SR 4 North** (4.3 mi.)
- Turn **Left** onto **SR 2 West** (4.3 mi.)
- Take **Exit** to **US 6 West** (18.1 mi.)
- Turn **Right** onto **US 6 West / US 20 West / SR 19 North** (0.4 mi.)
- Take **Exit 101** to **SR 53 North** (2.4 mi.)
- Destination **Ohio Turnpike Toll Plaza 91 (I-80/I-90) West** is on the **Right**

Alternate

Ohio Turnpike Alternate Route

Westbound Diversion for Exit 110 – Exit 91

- Exit **Ohio Turnpike (I-80/I-90) West** at **Toll Plaza 110** to **SR 4 North** (4.3 mi.)
- Turn **Left** onto **SR 2 West** (4.3 mi.)
- Take **Exit** to **US 6 West** (18.1 mi.)
- Turn **Right** onto **US 6 West / US 20 West / SR 19 North** (0.4 mi.)
- Take **Exit 101** to **SR 53 North** (2.4 mi.)
- Destination **Ohio Turnpike Toll Plaza 91 (I-80/I-90) West** is on the **Right**

Alternate

Ohio Turnpike Alternate Route

Westbound Diversion for Exit 110 – Exit 91

- Exit **Ohio Turnpike (I-80/I-90) West** at **Toll Plaza 110** to **SR 4 North** (4.3 mi.)
- Turn **Left** onto **SR 2 West** (4.3 mi.)
- Take **Exit** to **US 6 West** (18.1 mi.)
- Turn **Right** onto **US 6 West / US 20 West / SR 19 North** (0.4 mi.)
- Take **Exit 101** to **SR 53 North** (2.4 mi.)
- Destination **Ohio Turnpike Toll Plaza 91 (I-80/I-90) West** is on the **Right**

Alternate

Ohio Turnpike Alternate Route

Eastbound Diversion for
Exit 110 – Exit 118

- Exit **Ohio Turnpike (I-80/I-90) East** at **Toll Plaza 110** to **SR 4 North** (4.4 mi.)
- Turn **Right** onto **SR 2 East** (3.6 mi.)
- Take **Exit** to **US 250 East** (0.3 mi.)
- Turn **Right** onto **US 250 East** (5.3 mi.)
- Destination **Ohio Turnpike Toll Plaza 118 (I-80/I-90) East** is on the **Right**

Ohio Turnpike Alternate Route

Eastbound Diversion for
Exit 110 – Exit 118

- Exit **Ohio Turnpike (I-80/I-90) East** at **Toll Plaza 110** to **SR 4 North** (4.4 mi.)
- Turn **Right** onto **SR 2 East** (3.6 mi.)
- Take **Exit** to **US 250 East** (0.3 mi.)
- Turn **Right** onto **US 250 East** (5.3 mi.)
- Destination **Ohio Turnpike Toll Plaza 118 (I-80/I-90) East** is on the **Right**

Ohio Turnpike Alternate Route

Eastbound Diversion for
Exit 110 – Exit 118

- Exit **Ohio Turnpike (I-80/I-90) East** at **Toll Plaza 110** to **SR 4 North** (4.4 mi.)
- Turn **Right** onto **SR 2 East** (3.6 mi.)
- Take **Exit** to **US 250 East** (0.3 mi.)
- Turn **Right** onto **US 250 East** (5.3 mi.)
- Destination **Ohio Turnpike Toll Plaza 118 (I-80/I-90) East** is on the **Right**

Ohio Turnpike Alternate Route

Eastbound Diversion for
Exit 110 – Exit 118

- Exit **Ohio Turnpike (I-80/I-90) East** at **Toll Plaza 110** to **SR 4 North** (4.4 mi.)
- Turn **Right** onto **SR 2 East** (3.6 mi.)
- Take **Exit** to **US 250 East** (0.3 mi.)
- Turn **Right** onto **US 250 East** (5.3 mi.)
- Destination **Ohio Turnpike Toll Plaza 118 (I-80/I-90) East** is on the **Right**

Ohio Turnpike Alternate Route

Eastbound Diversion for
Exit 110 – Exit 118

- Exit **Ohio Turnpike (I-80/I-90) East** at **Toll Plaza 110** to **SR 4 North** (4.4 mi.)
- Turn **Right** onto **SR 2 East** (3.6 mi.)
- Take **Exit** to **US 250 East** (0.3 mi.)
- Turn **Right** onto **US 250 East** (5.3 mi.)
- Destination **Ohio Turnpike Toll Plaza 118 (I-80/I-90) East** is on the **Right**

3/15/2021

Ohio Turnpike Alternate Route

Eastbound Diversion for
Exit 110 – Exit 118

- Exit **Ohio Turnpike (I-80/I-90) East** at **Toll Plaza 110** to **SR 4 South** (4.1 mi.)
- Turn **Left** onto **SR 113 East** (9.8 mi.)
- Turn **Left** onto **US 250 West** (1.7 mi.)
- Destination **Ohio Turnpike Toll Plaza 118 (I-80/I-90) East** is on the **Right**

Alternate

Ohio Turnpike Alternate Route

Eastbound Diversion for
Exit 110 – Exit 118

- Exit **Ohio Turnpike (I-80/I-90) East** at **Toll Plaza 110** to **SR 4 South** (4.1 mi.)
- Turn **Left** onto **SR 113 East** (9.8 mi.)
- Turn **Left** onto **US 250 West** (1.7 mi.)
- Destination **Ohio Turnpike Toll Plaza 118 (I-80/I-90) East** is on the **Right**

Alternate

Ohio Turnpike Alternate Route

Eastbound Diversion for
Exit 110 – Exit 118

- Exit **Ohio Turnpike (I-80/I-90) East** at **Toll Plaza 110** to **SR 4 South** (4.1 mi.)
- Turn **Left** onto **SR 113 East** (9.8 mi.)
- Turn **Left** onto **US 250 West** (1.7 mi.)
- Destination **Ohio Turnpike Toll Plaza 118 (I-80/I-90) East** is on the **Right**

Alternate

Ohio Turnpike Alternate Route

Eastbound Diversion for
Exit 110 – Exit 118

- Exit **Ohio Turnpike (I-80/I-90) East** at **Toll Plaza 110** to **SR 4 South** (4.1 mi.)
- Turn **Left** onto **SR 113 East** (9.8 mi.)
- Turn **Left** onto **US 250 West** (1.7 mi.)
- Destination **Ohio Turnpike Toll Plaza 118 (I-80/I-90) East** is on the **Right**

Alternate

Ohio Turnpike Alternate Route

Eastbound Diversion for
Exit 110 – Exit 118

- Exit **Ohio Turnpike (I-80/I-90) East** at **Toll Plaza 110** to **SR 4 South** (4.1 mi.)
- Turn **Left** onto **SR 113 East** (9.8 mi.)
- Turn **Left** onto **US 250 West** (1.7 mi.)
- Destination **Ohio Turnpike Toll Plaza 118 (I-80/I-90) East** is on the **Right**

Alternate

Ohio Turnpike Alternate Route

Westbound Diversion for
Exit 118 – Exit 110

- Exit **Ohio Turnpike (I-80/I-90) West** at **Toll Plaza 118** to **US 250 West** (5.3 mi.)
- Turn **Left** onto **SR 2 West** (3.6 mi.)
- Take **Exit** to **SR 4 South** (4.6 mi.)
- Destination **Ohio Turnpike Toll Plaza 110 (I-80/I-90) West** is on the **Right**

Ohio Turnpike Alternate Route

Westbound Diversion for
Exit 118 – Exit 110

- Exit **Ohio Turnpike (I-80/I-90) West** at **Toll Plaza 118** to **US 250 West** (5.3 mi.)
- Turn **Left** onto **SR 2 West** (3.6 mi.)
- Take **Exit** to **SR 4 South** (4.6 mi.)
- Destination **Ohio Turnpike Toll Plaza 110 (I-80/I-90) West** is on the **Right**

Ohio Turnpike Alternate Route

Westbound Diversion for
Exit 118 – Exit 110

- Exit **Ohio Turnpike (I-80/I-90) West** at **Toll Plaza 118** to **US 250 West** (5.3 mi.)
- Turn **Left** onto **SR 2 West** (3.6 mi.)
- Take **Exit** to **SR 4 South** (4.6 mi.)
- Destination **Ohio Turnpike Toll Plaza 110 (I-80/I-90) West** is on the **Right**

Ohio Turnpike Alternate Route

Westbound Diversion for
Exit 118 – Exit 110

- Exit **Ohio Turnpike (I-80/I-90) West** at **Toll Plaza 118** to **US 250 West** (5.3 mi.)
- Turn **Left** onto **SR 2 West** (3.6 mi.)
- Take **Exit** to **SR 4 South** (4.6 mi.)
- Destination **Ohio Turnpike Toll Plaza 110 (I-80/I-90) West** is on the **Right**

Ohio Turnpike Alternate Route

Westbound Diversion for
Exit 118 – Exit 110

- Exit **Ohio Turnpike (I-80/I-90) West** at **Toll Plaza 118** to **US 250 East** (1.7 mi.)
- Turn **Right** onto **SR 113 West** (9.8 mi.)
- Turn **Right** onto **SR 4 North** (4.1 mi.)
- Destination **Ohio Turnpike Toll Plaza 110 (I-80/I-90) East** is on the **Left**

Alternate

Ohio Turnpike Alternate Route

Westbound Diversion for
Exit 118 – Exit 110

- Exit **Ohio Turnpike (I-80/I-90) West** at **Toll Plaza 118** to **US 250 East** (1.7 mi.)
- Turn **Right** onto **SR 113 West** (9.8 mi.)
- Turn **Right** onto **SR 4 North** (4.1 mi.)
- Destination **Ohio Turnpike Toll Plaza 110 (I-80/I-90) East** is on the **Left**

Alternate

Ohio Turnpike Alternate Route

Westbound Diversion for
Exit 118 – Exit 110

- Exit **Ohio Turnpike (I-80/I-90) West** at **Toll Plaza 118** to **US 250 East** (1.7 mi.)
- Turn **Right** onto **SR 113 West** (9.8 mi.)
- Turn **Right** onto **SR 4 North** (4.1 mi.)
- Destination **Ohio Turnpike Toll Plaza 110 (I-80/I-90) East** is on the **Left**

Alternate

Ohio Turnpike Alternate Route

Westbound Diversion for
Exit 118 – Exit 110

- Exit **Ohio Turnpike (I-80/I-90) West** at **Toll Plaza 118** to **US 250 East** (1.7 mi.)
- Turn **Right** onto **SR 113 West** (9.8 mi.)
- Turn **Right** onto **SR 4 North** (4.1 mi.)
- Destination **Ohio Turnpike Toll Plaza 110 (I-80/I-90) East** is on the **Left**

Alternate

Ohio Turnpike Alternate Route

Eastbound Diversion for
Exit 118 – Exit 135

- Exit **Ohio Turnpike (I-80/I-90) East** at **Toll Plaza 118** to **US 250 West** (5.5 mi.)
- Turn **Right** onto **SR 2 East** (21.6 mi.)
- Exit **SR 2 East** to **Baumhart Road South** (2.4 mi.)
- Destination **Ohio Turnpike Toll Plaza 135 (I-80/I-90) East** is on the **Right**

Ohio Turnpike Alternate Route

Eastbound Diversion for
Exit 118 – Exit 135

- Exit **Ohio Turnpike (I-80/I-90) East** at **Toll Plaza 118** to **US 250 West** (5.5 mi.)
- Turn **Right** onto **SR 2 East** (21.6 mi.)
- Exit **SR 2 East** to **Baumhart Road South** (2.4 mi.)
- Destination **Ohio Turnpike Toll Plaza 135 (I-80/I-90) East** is on the **Right**

Ohio Turnpike Alternate Route

Eastbound Diversion for
Exit 118 – Exit 135

- Exit **Ohio Turnpike (I-80/I-90) East** at **Toll Plaza 118** to **US 250 West** (5.5 mi.)
- Turn **Right** onto **SR 2 East** (21.6 mi.)
- Exit **SR 2 East** to **Baumhart Road South** (2.4 mi.)
- Destination **Ohio Turnpike Toll Plaza 135 (I-80/I-90) East** is on the **Right**

Ohio Turnpike Alternate Route

Eastbound Diversion for
Exit 118 – Exit 135

- Exit **Ohio Turnpike (I-80/I-90) East** at **Toll Plaza 118** to **US 250 West** (5.5 mi.)
- Turn **Right** onto **SR 2 East** (21.6 mi.)
- Exit **SR 2 East** to **Baumhart Road South** (2.4 mi.)
- Destination **Ohio Turnpike Toll Plaza 135 (I-80/I-90) East** is on the **Right**

Ohio Turnpike Alternate Route

Eastbound Diversion for
Exit 118 – Exit 135

- Exit **Ohio Turnpike (I-80/I-90) East** at **Toll Plaza 118** to **US 250 East** (2.1 mi.)
- Turn **Left** onto **SR 113 East** (17.9 mi.)
- Turn **Left** onto **Baumhart Road North** (1.3 mi.)
- Destination **Ohio Turnpike Toll Plaza 135 (I-80/I-90) East** is on the **Left**

Alternate

Ohio Turnpike Alternate Route

Eastbound Diversion for
Exit 118 – Exit 135

- Exit **Ohio Turnpike (I-80/I-90) East** at **Toll Plaza 118** to **US 250 East** (2.1 mi.)
- Turn **Left** onto **SR 113 East** (17.9 mi.)
- Turn **Left** onto **Baumhart Road North** (1.3 mi.)
- Destination **Ohio Turnpike Toll Plaza 135 (I-80/I-90) East** is on the **Left**

Alternate

Ohio Turnpike Alternate Route

Eastbound Diversion for
Exit 118 – Exit 135

- Exit **Ohio Turnpike (I-80/I-90) East** at **Toll Plaza 118** to **US 250 East** (2.1 mi.)
- Turn **Left** onto **SR 113 East** (17.9 mi.)
- Turn **Left** onto **Baumhart Road North** (1.3 mi.)
- Destination **Ohio Turnpike Toll Plaza 135 (I-80/I-90) East** is on the **Left**

Alternate

Ohio Turnpike Alternate Route

Eastbound Diversion for
Exit 118 – Exit 135

- Exit **Ohio Turnpike (I-80/I-90) East** at **Toll Plaza 118** to **US 250 East** (2.1 mi.)
- Turn **Left** onto **SR 113 East** (17.9 mi.)
- Turn **Left** onto **Baumhart Road North** (1.3 mi.)
- Destination **Ohio Turnpike Toll Plaza 135 (I-80/I-90) East** is on the **Left**

Alternate

Alternate

Ohio Turnpike Alternate Route

Westbound Diversion for
Exit 135 – Exit 118

- Exit **Ohio Turnpike (I-80/I-90) West** at **Toll Plaza 135** to **Baumhart Road North** (2.4 mi.)
- Turn **Left** onto **SR 2 West** (21.6 mi.)
- Take **Exit** to **US 250 East** (5.5 mi.)
- Destination **Ohio Turnpike Toll Plaza 118 (I-80/I-90) West** is on the **Right**

Ohio Turnpike Alternate Route

Westbound Diversion for
Exit 135 – Exit 118

- Exit **Ohio Turnpike (I-80/I-90) West** at **Toll Plaza 135** to **Baumhart Road North** (2.4 mi.)
- Turn **Left** onto **SR 2 West** (21.6 mi.)
- Take **Exit** to **US 250 East** (5.5 mi.)
- Destination **Ohio Turnpike Toll Plaza 118 (I-80/I-90) West** is on the **Right**

Ohio Turnpike Alternate Route

Westbound Diversion for
Exit 135 – Exit 118

- Exit **Ohio Turnpike (I-80/I-90) West** at **Toll Plaza 135** to **Baumhart Road North** (2.4 mi.)
- Turn **Left** onto **SR 2 West** (21.6 mi.)
- Take **Exit** to **US 250 East** (5.5 mi.)
- Destination **Ohio Turnpike Toll Plaza 118 (I-80/I-90) West** is on the **Right**

Ohio Turnpike Alternate Route

Westbound Diversion for
Exit 135 – Exit 118

- Exit **Ohio Turnpike (I-80/I-90) West** at **Toll Plaza 135** to **Baumhart Road North** (2.4 mi.)
- Turn **Left** onto **SR 2 West** (21.6 mi.)
- Take **Exit** to **US 250 East** (5.5 mi.)
- Destination **Ohio Turnpike Toll Plaza 118 (I-80/I-90) West** is on the **Right**

Ohio Turnpike Alternate Route

Westbound Diversion for
Exit 135 – Exit 118

- Exit **Ohio Turnpike (I-80/I-90) West** at **Toll Plaza 135** to **Baumhart Road South** (1.3 mi.)
- Turn **Right** onto **SR 113 West** (17.9 mi.)
- Turn **Right** onto **US 250 West** (2.1 mi.)
- Destination **Ohio Turnpike Toll Plaza 118 (I-80/I-90) East** is on the **Right**

Alternate

Ohio Turnpike Alternate Route

Westbound Diversion for
Exit 135 – Exit 118

- Exit **Ohio Turnpike (I-80/I-90) West** at **Toll Plaza 135** to **Baumhart Road South** (1.3 mi.)
- Turn **Right** onto **SR 113 West** (17.9 mi.)
- Turn **Right** onto **US 250 West** (2.1 mi.)
- Destination **Ohio Turnpike Toll Plaza 118 (I-80/I-90) East** is on the **Right**

Alternate

Ohio Turnpike Alternate Route

Westbound Diversion for
Exit 135 – Exit 118

- Exit **Ohio Turnpike (I-80/I-90) West** at **Toll Plaza 135** to **Baumhart Road South** (1.3 mi.)
- Turn **Right** onto **SR 113 West** (17.9 mi.)
- Turn **Right** onto **US 250 West** (2.1 mi.)
- Destination **Ohio Turnpike Toll Plaza 118 (I-80/I-90) East** is on the **Right**

Alternate

Ohio Turnpike Alternate Route

Westbound Diversion for
Exit 135 – Exit 118

- Exit **Ohio Turnpike (I-80/I-90) West** at **Toll Plaza 135** to **Baumhart Road South** (1.3 mi.)
- Turn **Right** onto **SR 113 West** (17.9 mi.)
- Turn **Right** onto **US 250 West** (2.1 mi.)
- Destination **Ohio Turnpike Toll Plaza 118 (I-80/I-90) East** is on the **Right**

Alternate

Ohio Turnpike Alternate Route

Westbound Diversion for
Exit 135 – Exit 118

- Exit **Ohio Turnpike (I-80/I-90) West** at **Toll Plaza 135** to **Baumhart Road South** (1.3 mi.)
- Turn **Right** onto **SR 113 West** (17.9 mi.)
- Turn **Right** onto **US 250 West** (2.1 mi.)
- Destination **Ohio Turnpike Toll Plaza 118 (I-80/I-90) East** is on the **Right**

Alternate

Ohio Turnpike Alternate Route

Eastbound Diversion for
Exit 135 – Exit 140

- Exit **Ohio Turnpike (I-80/I-90) East** at **Toll Plaza 135** to **Baumhart Road North** (3.8 mi.)
- Turn **Right** onto **SR 2 East** (3.8 mi.)
- Take **Exit** to **SR 58 South** (0.2 mi.)
- Turn **Right** onto **SR 58 South** (1.7 mi.)
- Destination **Ohio Turnpike Toll Plaza 140 (I-80/I-90) East** is on the **Left**

Ohio Turnpike Alternate Route

Eastbound Diversion for
Exit 135 – Exit 140

- Exit **Ohio Turnpike (I-80/I-90) East** at **Toll Plaza 135** to **Baumhart Road North** (3.8 mi.)
- Turn **Right** onto **SR 2 East** (3.8 mi.)
- Take **Exit** to **SR 58 South** (0.2 mi.)
- Turn **Right** onto **SR 58 South** (1.7 mi.)
- Destination **Ohio Turnpike Toll Plaza 140 (I-80/I-90) East** is on the **Left**

Ohio Turnpike Alternate Route

Eastbound Diversion for
Exit 135 – Exit 140

- Exit **Ohio Turnpike (I-80/I-90) East** at **Toll Plaza 135** to **Baumhart Road North** (3.8 mi.)
- Turn **Right** onto **SR 2 East** (3.8 mi.)
- Take **Exit** to **SR 58 South** (0.2 mi.)
- Turn **Right** onto **SR 58 South** (1.7 mi.)
- Destination **Ohio Turnpike Toll Plaza 140 (I-80/I-90) East** is on the **Left**

Ohio Turnpike Alternate Route

Eastbound Diversion for
Exit 135 – Exit 140

- Exit **Ohio Turnpike (I-80/I-90) East** at **Toll Plaza 135** to **Baumhart Road North** (3.8 mi.)
- Turn **Right** onto **SR 2 East** (3.8 mi.)
- Take **Exit** to **SR 58 South** (0.2 mi.)
- Turn **Right** onto **SR 58 South** (1.7 mi.)
- Destination **Ohio Turnpike Toll Plaza 140 (I-80/I-90) East** is on the **Left**

Ohio Turnpike Alternate Route

Eastbound Diversion for
Exit 135 – Exit 140

- Exit **Ohio Turnpike (I-80/I-90) East** at **Toll Plaza 135** to **Baumhart Road North** (3.8 mi.)
- Turn **Right** onto **SR 2 East** (3.8 mi.)
- Take **Exit** to **SR 58 South** (0.2 mi.)
- Turn **Right** onto **SR 58 South** (1.7 mi.)
- Destination **Ohio Turnpike Toll Plaza 140 (I-80/I-90) East** is on the **Left**

Ohio Turnpike Alternate Route

Eastbound Diversion for
Exit 135 – Exit 140

- Exit **Ohio Turnpike (I-80/I-90) East** at **Toll Plaza 135** to **Baumhart Road South** (1.2 mi.)
- Turn **Left** onto **SR 113 East** (3.7 mi.)
- Turn **Left** onto **SR 58 North** (0.7 mi.)
- Destination **Ohio Turnpike Toll Plaza 140 (I-80/I-90) East** is on the **Right**

Alternate

Ohio Turnpike Alternate Route

Eastbound Diversion for
Exit 135 – Exit 140

- Exit **Ohio Turnpike (I-80/I-90) East** at **Toll Plaza 135** to **Baumhart Road South** (1.2 mi.)
- Turn **Left** onto **SR 113 East** (3.7 mi.)
- Turn **Left** onto **SR 58 North** (0.7 mi.)
- Destination **Ohio Turnpike Toll Plaza 140 (I-80/I-90) East** is on the **Right**

Alternate

Ohio Turnpike Alternate Route

Eastbound Diversion for
Exit 135 – Exit 140

- Exit **Ohio Turnpike (I-80/I-90) East** at **Toll Plaza 135** to **Baumhart Road South** (1.2 mi.)
- Turn **Left** onto **SR 113 East** (3.7 mi.)
- Turn **Left** onto **SR 58 North** (0.7 mi.)
- Destination **Ohio Turnpike Toll Plaza 140 (I-80/I-90) East** is on the **Right**

Alternate

Ohio Turnpike Alternate Route

Eastbound Diversion for
Exit 135 – Exit 140

- Exit **Ohio Turnpike (I-80/I-90) East** at **Toll Plaza 135** to **Baumhart Road South** (1.2 mi.)
- Turn **Left** onto **SR 113 East** (3.7 mi.)
- Turn **Left** onto **SR 58 North** (0.7 mi.)
- Destination **Ohio Turnpike Toll Plaza 140 (I-80/I-90) East** is on the **Right**

Alternate

Ohio Turnpike Alternate Route

Eastbound Diversion for
Exit 135 – Exit 140

- Exit **Ohio Turnpike (I-80/I-90) East** at **Toll Plaza 135** to **Baumhart Road South** (1.2 mi.)
- Turn **Left** onto **SR 113 East** (3.7 mi.)
- Turn **Left** onto **SR 58 North** (0.7 mi.)
- Destination **Ohio Turnpike Toll Plaza 140 (I-80/I-90) East** is on the **Right**

Alternate

Ohio Turnpike Alternate Route

Westbound Diversion for
Exit 140 – Exit 135

- Exit **Ohio Turnpike (I-80/I-90) West** at **Toll Plaza 140** to **SR 58 North** (1.9 mi.)
- Turn **Left** onto **SR 2 West** (3.9 mi.)
- Exit onto **Baumhart Road South** (2.4 mi.)
- Destination **Ohio Turnpike Toll Plaza 135 (I-80/I-90) West** is on the **Right**

Ohio Turnpike Alternate Route

Westbound Diversion for
Exit 140 – Exit 135

- Exit **Ohio Turnpike (I-80/I-90) West** at **Toll Plaza 140** to **SR 58 North** (1.9 mi.)
- Turn **Left** onto **SR 2 West** (3.9 mi.)
- Exit onto **Baumhart Road South** (2.4 mi.)
- Destination **Ohio Turnpike Toll Plaza 135 (I-80/I-90) West** is on the **Right**

Ohio Turnpike Alternate Route

Westbound Diversion for
Exit 140 – Exit 135

- Exit **Ohio Turnpike (I-80/I-90) West** at **Toll Plaza 140** to **SR 58 North** (1.9 mi.)
- Turn **Left** onto **SR 2 West** (3.9 mi.)
- Exit onto **Baumhart Road South** (2.4 mi.)
- Destination **Ohio Turnpike Toll Plaza 135 (I-80/I-90) West** is on the **Right**

Ohio Turnpike Alternate Route

Westbound Diversion for
Exit 140 – Exit 135

- Exit **Ohio Turnpike (I-80/I-90) West** at **Toll Plaza 140** to **SR 58 North** (1.9 mi.)
- Turn **Left** onto **SR 2 West** (3.9 mi.)
- Exit onto **Baumhart Road South** (2.4 mi.)
- Destination **Ohio Turnpike Toll Plaza 135 (I-80/I-90) West** is on the **Right**

Ohio Turnpike Alternate Route

Westbound Diversion for
Exit 140 – Exit 135

- Exit **Ohio Turnpike (I-80/I-90) West** at **Toll Plaza 140** to **SR 58 South** (0.7 mi.)
- Turn **Right** onto **SR 113 West** (3.7 mi.)
- Turn **Right** onto **Baumhart Road North** (1.2 mi.)
- Destination **Ohio Turnpike Toll Plaza 135 (I-80/I-90) West** is on the **Left**

Alternate

Ohio Turnpike Alternate Route

Westbound Diversion for
Exit 140 – Exit 135

- Exit **Ohio Turnpike (I-80/I-90) West** at **Toll Plaza 140** to **SR 58 South** (0.7 mi.)
- Turn **Right** onto **SR 113 West** (3.7 mi.)
- Turn **Right** onto **Baumhart Road North** (1.2 mi.)
- Destination **Ohio Turnpike Toll Plaza 135 (I-80/I-90) West** is on the **Left**

Alternate

Ohio Turnpike Alternate Route

Westbound Diversion for
Exit 140 – Exit 135

- Exit **Ohio Turnpike (I-80/I-90) West** at **Toll Plaza 140** to **SR 58 South** (0.7 mi.)
- Turn **Right** onto **SR 113 West** (3.7 mi.)
- Turn **Right** onto **Baumhart Road North** (1.2 mi.)
- Destination **Ohio Turnpike Toll Plaza 135 (I-80/I-90) West** is on the **Left**

Alternate

Ohio Turnpike Alternate Route

Westbound Diversion for
Exit 140 – Exit 135

- Exit **Ohio Turnpike (I-80/I-90) West** at **Toll Plaza 140** to **SR 58 South** (0.7 mi.)
- Turn **Right** onto **SR 113 West** (3.7 mi.)
- Turn **Right** onto **Baumhart Road North** (1.2 mi.)
- Destination **Ohio Turnpike Toll Plaza 135 (I-80/I-90) West** is on the **Left**

Alternate

Ohio Turnpike Alternate Route

Eastbound Diversion for
Exit 140 – Exit 145

- Exit **Ohio Turnpike (I-80/I-90) East** at **Toll Plaza 140** to **SR 58 North** (1.8 mi.)
- Turn **Right** onto **SR 2 East** (3.8 mi.)
- **Merge** onto **I-90 East / SR 2 East** (0.9 mi.)
- Take **Exit 145A** to **SR 57 South** (0.2 mi.)
- Turn **Right** onto **SR 57 South** (0.4 mi.)
- Destination **Ohio Turnpike Toll Plaza 145 (I-80) East** is on the **Right**

Ohio Turnpike Alternate Route

Eastbound Diversion for
Exit 140 – Exit 145

- Exit **Ohio Turnpike (I-80/I-90) East** at **Toll Plaza 140** to **SR 58 North** (1.8 mi.)
- Turn **Right** onto **SR 2 East** (3.8 mi.)
- **Merge** onto **I-90 East / SR 2 East** (0.9 mi.)
- Take **Exit 145A** to **SR 57 South** (0.2 mi.)
- Turn **Right** onto **SR 57 South** (0.4 mi.)
- Destination **Ohio Turnpike Toll Plaza 145 (I-80) East** is on the **Right**

Ohio Turnpike Alternate Route

Eastbound Diversion for
Exit 140 – Exit 145

- Exit **Ohio Turnpike (I-80/I-90) East** at **Toll Plaza 140** to **SR 58 North** (1.8 mi.)
- Turn **Right** onto **SR 2 East** (3.8 mi.)
- **Merge** onto **I-90 East / SR 2 East** (0.9 mi.)
- Take **Exit 145A** to **SR 57 South** (0.2 mi.)
- Turn **Right** onto **SR 57 South** (0.4 mi.)
- Destination **Ohio Turnpike Toll Plaza 145 (I-80) East** is on the **Right**

Ohio Turnpike Alternate Route

Eastbound Diversion for
Exit 140 – Exit 145

- Exit **Ohio Turnpike (I-80/I-90) East** at **Toll Plaza 140** to **SR 58 North** (1.8 mi.)
- Turn **Right** onto **SR 2 East** (3.8 mi.)
- **Merge** onto **I-90 East / SR 2 East** (0.9 mi.)
- Take **Exit 145A** to **SR 57 South** (0.2 mi.)
- Turn **Right** onto **SR 57 South** (0.4 mi.)
- Destination **Ohio Turnpike Toll Plaza 145 (I-80) East** is on the **Right**

Ohio Turnpike Alternate Route

Eastbound Diversion for
Exit 140 – Exit 145

- Exit **Ohio Turnpike (I-80/I-90) East** at **Toll Plaza 140** to **SR 58 North** (1.8 mi.)
- Turn **Right** onto **SR 2 East** (3.8 mi.)
- **Merge** onto **I-90 East / SR 2 East** (0.9 mi.)
- Take **Exit 145A** to **SR 57 South** (0.2 mi.)
- Turn **Right** onto **SR 57 South** (0.4 mi.)
- Destination **Ohio Turnpike Toll Plaza 145 (I-80) East** is on the **Right**

Ohio Turnpike Alternate Route

Eastbound Diversion for
Exit 140 – Exit 145

- Exit **Ohio Turnpike (I-80/I-90) East** at **Toll Plaza 140** to **SR 58 South** (0.6 mi.)
- Turn **Left** onto **SR 113 East** (5.9 mi.)
- Turn **Left** onto **SR 57 North** (0.4 mi.)
- Destination **Ohio Turnpike Toll Plaza 145 (I-80) East** is on the **Right**

Alternate

Ohio Turnpike Alternate Route

Eastbound Diversion for
Exit 140 – Exit 145

- Exit **Ohio Turnpike (I-80/I-90) East** at **Toll Plaza 140** to **SR 58 South** (0.6 mi.)
- Turn **Left** onto **SR 113 East** (5.9 mi.)
- Turn **Left** onto **SR 57 North** (0.4 mi.)
- Destination **Ohio Turnpike Toll Plaza 145 (I-80) East** is on the **Right**

Alternate

Ohio Turnpike Alternate Route

Eastbound Diversion for
Exit 140 – Exit 145

- Exit **Ohio Turnpike (I-80/I-90) East** at **Toll Plaza 140** to **SR 58 South** (0.6 mi.)
- Turn **Left** onto **SR 113 East** (5.9 mi.)
- Turn **Left** onto **SR 57 North** (0.4 mi.)
- Destination **Ohio Turnpike Toll Plaza 145 (I-80) East** is on the **Right**

Alternate

Ohio Turnpike Alternate Route

Eastbound Diversion for
Exit 140 – Exit 145

- Exit **Ohio Turnpike (I-80/I-90) East** at **Toll Plaza 140** to **SR 58 South** (0.6 mi.)
- Turn **Left** onto **SR 113 East** (5.9 mi.)
- Turn **Left** onto **SR 57 North** (0.4 mi.)
- Destination **Ohio Turnpike Toll Plaza 145 (I-80) East** is on the **Right**

Alternate

Ohio Turnpike Alternate Route

Westbound Diversion for Exit 145 – Exit 140

- Exit **Ohio Turnpike (I-80) West** at **Toll Plaza 145** to **SR 57 North** (0.6 mi.)
- Turn **Left** onto **I-90 West / SR 2 West** (1.2 mi.)
- **Merge** onto **SR 2 West** (3.5 mi.)
- Take **Exit** to **SR 58 South** (0.2 mi.)
- Turn **Left** onto **SR 58 South** (2.7 mi.)
- Destination **Ohio Turnpike Toll Plaza 140 (I-80/I-90) West** is on the **Left**

Ohio Turnpike Alternate Route

Westbound Diversion for Exit 145 – Exit 140

- Exit **Ohio Turnpike (I-80) West** at **Toll Plaza 145** to **SR 57 North** (0.6 mi.)
- Turn **Left** onto **I-90 West / SR 2 West** (1.2 mi.)
- **Merge** onto **SR 2 West** (3.5 mi.)
- Take **Exit** to **SR 58 South** (0.2 mi.)
- Turn **Left** onto **SR 58 South** (2.7 mi.)
- Destination **Ohio Turnpike Toll Plaza 140 (I-80/I-90) West** is on the **Left**

Ohio Turnpike Alternate Route

Westbound Diversion for Exit 145 – Exit 140

- Exit **Ohio Turnpike (I-80) West** at **Toll Plaza 145** to **SR 57 North** (0.6 mi.)
- Turn **Left** onto **I-90 West / SR 2 West** (1.2 mi.)
- **Merge** onto **SR 2 West** (3.5 mi.)
- Take **Exit** to **SR 58 South** (0.2 mi.)
- Turn **Left** onto **SR 58 South** (2.7 mi.)
- Destination **Ohio Turnpike Toll Plaza 140 (I-80/I-90) West** is on the **Left**

Ohio Turnpike Alternate Route

Westbound Diversion for Exit 145 – Exit 140

- Exit **Ohio Turnpike (I-80) West** at **Toll Plaza 145** to **SR 57 North** (0.6 mi.)
- Turn **Left** onto **I-90 West / SR 2 West** (1.2 mi.)
- **Merge** onto **SR 2 West** (3.5 mi.)
- Take **Exit** to **SR 58 South** (0.2 mi.)
- Turn **Left** onto **SR 58 South** (2.7 mi.)
- Destination **Ohio Turnpike Toll Plaza 140 (I-80/I-90) West** is on the **Left**

Ohio Turnpike Alternate Route

Westbound Diversion for
Exit 145 – Exit 140

- Exit **Ohio Turnpike (I-80) West** at **Toll Plaza 145** to **SR 57 South** (0.4 mi.)
- Turn **Right** onto **SR 113 West** (5.9 mi.)
- Turn **Right** onto **SR 58 North** (0.6 mi.)
- Destination **Ohio Turnpike Toll Plaza 140 (I-80/I-90) West** is on the **Right**

Alternate

Ohio Turnpike Alternate Route

Westbound Diversion for
Exit 145 – Exit 140

- Exit **Ohio Turnpike (I-80) West** at **Toll Plaza 145** to **SR 57 South** (0.4 mi.)
- Turn **Right** onto **SR 113 West** (5.9 mi.)
- Turn **Right** onto **SR 58 North** (0.6 mi.)
- Destination **Ohio Turnpike Toll Plaza 140 (I-80/I-90) West** is on the **Right**

Alternate

Ohio Turnpike Alternate Route

Westbound Diversion for
Exit 145 – Exit 140

- Exit **Ohio Turnpike (I-80) West** at **Toll Plaza 145** to **SR 57 South** (0.4 mi.)
- Turn **Right** onto **SR 113 West** (5.9 mi.)
- Turn **Right** onto **SR 58 North** (0.6 mi.)
- Destination **Ohio Turnpike Toll Plaza 140 (I-80/I-90) West** is on the **Right**

Alternate

Ohio Turnpike Alternate Route

Westbound Diversion for
Exit 145 – Exit 140

- Exit **Ohio Turnpike (I-80) West** at **Toll Plaza 145** to **SR 57 South** (0.4 mi.)
- Turn **Right** onto **SR 113 West** (5.9 mi.)
- Turn **Right** onto **SR 58 North** (0.6 mi.)
- Destination **Ohio Turnpike Toll Plaza 140 (I-80/I-90) West** is on the **Right**

Alternate

Ohio Turnpike Alternate Route

Westbound Diversion for Exit 145 – Exit 142

- Exit **Ohio Turnpike (I-80) West** at **Toll Plaza 145** to **SR 57 North** (0.6 mi.)
- Turn **Left** onto **I-90 West / SR 2 West** (1.2 mi.)
- Take **Exit** to **I-80 West / I-90 West / Ohio Turnpike** (1.4 mi.)
- Destination **Ohio Turnpike Toll Plaza 142 (I-80/I-90) West** is **Straight** ahead

Ohio Turnpike Alternate Route

Westbound Diversion for Exit 145 – Exit 142

- Exit **Ohio Turnpike (I-80) West** at **Toll Plaza 145** to **SR 57 North** (0.6 mi.)
- Turn **Left** onto **I-90 West / SR 2 West** (1.2 mi.)
- Take **Exit** to **I-80 West / I-90 West / Ohio Turnpike** (1.4 mi.)
- Destination **Ohio Turnpike Toll Plaza 142 (I-80/I-90) West** is **Straight** ahead

Ohio Turnpike Alternate Route

Westbound Diversion for Exit 145 – Exit 142

- Exit **Ohio Turnpike (I-80) West** at **Toll Plaza 145** to **SR 57 North** (0.6 mi.)
- Turn **Left** onto **I-90 West / SR 2 West** (1.2 mi.)
- Take **Exit** to **I-80 West / I-90 West / Ohio Turnpike** (1.4 mi.)
- Destination **Ohio Turnpike Toll Plaza 142 (I-80/I-90) West** is **Straight** ahead

Ohio Turnpike Alternate Route

Westbound Diversion for Exit 145 – Exit 142

- Exit **Ohio Turnpike (I-80) West** at **Toll Plaza 145** to **SR 57 North** (0.6 mi.)
- Turn **Left** onto **I-90 West / SR 2 West** (1.2 mi.)
- Take **Exit** to **I-80 West / I-90 West / Ohio Turnpike** (1.4 mi.)
- Destination **Ohio Turnpike Toll Plaza 142 (I-80/I-90) West** is **Straight** ahead

Ohio Turnpike Alternate Route

Eastbound Diversion for
Exit 145 – Exit 152

- Exit **Ohio Turnpike (I-80) East** at **Toll Plaza 145** to **SR 57 South** (0.3 mi.)
- Turn **Left** onto **SR 57 South / SR 113 East** (2.7 mi.)
- Continue onto **SR 57 South / US 20 South** (3.3 mi.)
- Turn **Left** onto **SR 10 East** (5.8 mi.)
- Continue onto **I-480 East / SR 10 East** (0.6 mi.)
- Take **Exit 2** to **Lorain Road** (0.3 mi.)
- Turn **Left** onto **Lorain Road** (0.6 mi.)
- Destination **Ohio Turnpike Toll Plaza 152 (I-80) East** is on the **Right**

Ohio Turnpike Alternate Route

Eastbound Diversion for
Exit 145 – Exit 152

- Exit **Ohio Turnpike (I-80) East** at **Toll Plaza 145** to **SR 57 South** (0.3 mi.)
- Turn **Left** onto **SR 57 South / SR 113 East** (2.7 mi.)
- Continue onto **SR 57 South / US 20 South** (3.3 mi.)
- Turn **Left** onto **SR 10 East** (5.8 mi.)
- Continue onto **I-480 East / SR 10 East** (0.6 mi.)
- Take **Exit 2** to **Lorain Road** (0.3 mi.)
- Turn **Left** onto **Lorain Road** (0.6 mi.)
- Destination **Ohio Turnpike Toll Plaza 152 (I-80) East** is on the **Right**

Ohio Turnpike Alternate Route

Eastbound Diversion for
Exit 145 – Exit 152

- Exit **Ohio Turnpike (I-80) East** at **Toll Plaza 145** to **SR 57 South** (0.3 mi.)
- Turn **Left** onto **SR 57 South / SR 113 East** (2.7 mi.)
- Continue onto **SR 57 South / US 20 South** (3.3 mi.)
- Turn **Left** onto **SR 10 East** (5.8 mi.)
- Continue onto **I-480 East / SR 10 East** (0.6 mi.)
- Take **Exit 2** to **Lorain Road** (0.3 mi.)
- Turn **Left** onto **Lorain Road** (0.6 mi.)
- Destination **Ohio Turnpike Toll Plaza 152 (I-80) East** is on the **Right**

Ohio Turnpike Alternate Route

Eastbound Diversion for
Exit 145 – Exit 152

- Exit **Ohio Turnpike (I-80) East** at **Toll Plaza 145** to **SR 57 South** (0.3 mi.)
- Turn **Left** onto **SR 57 South / SR 113 East** (2.7 mi.)
- Continue onto **SR 57 South / US 20 South** (3.3 mi.)
- Turn **Left** onto **SR 10 East** (5.8 mi.)
- Continue onto **I-480 East / SR 10 East** (0.6 mi.)
- Take **Exit 2** to **Lorain Road** (0.3 mi.)
- Turn **Left** onto **Lorain Road** (0.6 mi.)
- Destination **Ohio Turnpike Toll Plaza 152 (I-80) East** is on the **Right**

Ohio Turnpike Alternate Route

Eastbound Diversion for Exit 145 – Exit 161

- Exit **Ohio Turnpike (I-80) East** at **Toll Plaza 145** to **SR 57 North** (0.7 mi.)
- Turn **Right** onto **I-90 East / SR 2 East** (24.6 mi.)
- Take **Exit 170B** to **I-71 South / SR 176 South** (0.2 mi.)
- Keep **Left** for **I-71 South**
- Continue on **I-71 South** (14.2 mi.)
- Take **Exit 233** to **Ohio Turnpike Toll Plaza 161 (I-80) East**

Alternate

Ohio Turnpike Alternate Route

Eastbound Diversion for Exit 145 – Exit 161

- Exit **Ohio Turnpike (I-80) East** at **Toll Plaza 145** to **SR 57 North** (0.7 mi.)
- Turn **Right** onto **I-90 East / SR 2 East** (24.6 mi.)
- Take **Exit 170B** to **I-71 South / SR 176 South** (0.2 mi.)
- Keep **Left** for **I-71 South**
- Continue on **I-71 South** (14.2 mi.)
- Take **Exit 233** to **Ohio Turnpike Toll Plaza 161 (I-80) East**

Alternate

Ohio Turnpike Alternate Route

Eastbound Diversion for Exit 145 – Exit 161

- Exit **Ohio Turnpike (I-80) East** at **Toll Plaza 145** to **SR 57 North** (0.7 mi.)
- Turn **Right** onto **I-90 East / SR 2 East** (24.6 mi.)
- Take **Exit 170B** to **I-71 South / SR 176 South** (0.2 mi.)
- Keep **Left** for **I-71 South**
- Continue on **I-71 South** (14.2 mi.)
- Take **Exit 233** to **Ohio Turnpike Toll Plaza 161 (I-80) East**

Alternate

Ohio Turnpike Alternate Route

Eastbound Diversion for Exit 145 – Exit 161

- Exit **Ohio Turnpike (I-80) East** at **Toll Plaza 145** to **SR 57 North** (0.7 mi.)
- Turn **Right** onto **I-90 East / SR 2 East** (24.6 mi.)
- Take **Exit 170B** to **I-71 South / SR 176 South** (0.2 mi.)
- Keep **Left** for **I-71 South**
- Continue on **I-71 South** (14.2 mi.)
- Take **Exit 233** to **Ohio Turnpike Toll Plaza 161 (I-80) East**

Alternate

Ohio Turnpike Alternate Route

Westbound Diversion for Exit 151 – Exit 142

- Close **Ohio Turnpike (I-80) West** at **Toll Plaza 151**
- Traffic should **Continue** to **SR 10 West** (5.5 mi.)
- Take **Exit** to **US 20 East / SR 57 North / SR 301 North** (5.9 mi.)
- Turn **Right** on **SR 57 North / Lorain Blvd** (1.6 mi.)
- Turn **Left** to **I-90 / SR 2 West** is on the **Right** (1.0 mi.)
- Take **Left Exit** to **Ohio Turnpike Toll Plaza 142 (I-80/I-90) West**

Ohio Turnpike Alternate Route

Westbound Diversion for Exit 151 – Exit 142

- Close **Ohio Turnpike (I-80) West** at **Toll Plaza 151**
- Traffic should **Continue** to **SR 10 West** (5.5 mi.)
- Take **Exit** to **US 20 East / SR 57 North / SR 301 North** (5.9 mi.)
- Turn **Right** on **SR 57 North / Lorain Blvd** (1.6 mi.)
- Turn **Left** to **I-90 / SR 2 West** is on the **Right** (1.0 mi.)
- Take **Left Exit** to **Ohio Turnpike Toll Plaza 142 (I-80/I-90) West**

Ohio Turnpike Alternate Route

Westbound Diversion for Exit 151 – Exit 142

- Close **Ohio Turnpike (I-80) West** at **Toll Plaza 151**
- Traffic should **Continue** to **SR 10 West** (5.5 mi.)
- Take **Exit** to **US 20 East / SR 57 North / SR 301 North** (5.9 mi.)
- Turn **Right** on **SR 57 North / Lorain Blvd** (1.6 mi.)
- Turn **Left** to **I-90 / SR 2 West** is on the **Right** (1.0 mi.)
- Take **Left Exit** to **Ohio Turnpike Toll Plaza 142 (I-80/I-90) West**

Ohio Turnpike Alternate Route

Westbound Diversion for Exit 151 – Exit 142

- Close **Ohio Turnpike (I-80) West** at **Toll Plaza 151**
- Traffic should **Continue** to **SR 10 West** (5.5 mi.)
- Take **Exit** to **US 20 East / SR 57 North / SR 301 North** (5.9 mi.)
- Turn **Right** on **SR 57 North / Lorain Blvd** (1.6 mi.)
- Turn **Left** to **I-90 / SR 2 West** is on the **Right** (1.0 mi.)
- Take **Left Exit** to **Ohio Turnpike Toll Plaza 142 (I-80/I-90) West**

Ohio Turnpike Alternate Route

Westbound Diversion for Exit 152 – Exit 142

- Exit **Ohio Turnpike (I-80) West** at **Toll Plaza 152** to **Lorain Road East** (0.6mi.)
- Turn **Left** onto **SR 10 West** (5.5 mi.)
- Take **Exit** to **US 20 East / SR 57 North / SR 301 North** (5.9 mi.)
- Turn **Right** on **SR 57 North / Lorain Blvd** (1.6 mi.)
- Turn **Left** to **I-90 / SR 2 West** is on the **Right** (1.0 mi.)
- Take **Left Exit** to **Ohio Turnpike Toll Plaza 142 (I-80/I-90) West**

Ohio Turnpike Alternate Route

Westbound Diversion for Exit 152 – Exit 142

- Exit **Ohio Turnpike (I-80) West** at **Toll Plaza 152** to **Lorain Road East** (0.6mi.)
- Turn **Left** onto **SR 10 West** (5.5 mi.)
- Take **Exit** to **US 20 East / SR 57 North / SR 301 North** (5.9 mi.)
- Turn **Right** on **SR 57 North / Lorain Blvd** (1.6 mi.)
- Turn **Left** to **I-90 / SR 2 West** is on the **Right** (1.0 mi.)

Take **Left Exit** to **Ohio Turnpike Toll Plaza 142 (I-80/I-90) West**

Ohio Turnpike Alternate Route

Westbound Diversion for Exit 152 – Exit 142

- Exit **Ohio Turnpike (I-80) West** at **Toll Plaza 152** to **Lorain Road East** (0.6mi.)
- Turn **Left** onto **SR 10 West** (5.5 mi.)
- Take **Exit** to **US 20 East / SR 57 North / SR 301 North** (5.9 mi.)
- Turn **Right** on **SR 57 North / Lorain Blvd** (1.6 mi.)
- Turn **Left** to **I-90 / SR 2 West** is on the **Right** (1.0 mi.)

Take **Left Exit** to **Ohio Turnpike Toll Plaza 142 (I-80/I-90) West**

Ohio Turnpike Alternate Route

Westbound Diversion for Exit 152 – Exit 142

- Exit **Ohio Turnpike (I-80) West** at **Toll Plaza 152** to **Lorain Road East** (0.6mi.)
- Turn **Left** onto **SR 10 West** (5.5 mi.)
- Take **Exit** to **US 20 East / SR 57 North / SR 301 North** (5.9 mi.)
- Turn **Right** on **SR 57 North / Lorain Blvd** (1.6 mi.)
- Turn **Left** to **I-90 / SR 2 West** is on the **Right** (1.0 mi.)

Take **Left Exit** to **Ohio Turnpike Toll Plaza 142 (I-80/I-90) West**

Ohio Turnpike Alternate Route

Westbound Diversion for Exit 151 – Exit 145

- Close **Ohio Turnpike (I-80) West** at **Toll Plaza 151**
- Traffic should **Continue** to **SR 10 West** (5.5 mi.)
- Take **Exit** to **US 20 East / SR 57 North / SR 301 North** (5.9 mi.)
- Turn **Right** on **SR 57 North / Lorain Blvd** (1.6 mi.)
- Destination **Ohio Turnpike Toll Plaza 145 (I-80/I-90) West** is on the **Right**

Ohio Turnpike Alternate Route

Westbound Diversion for Exit 151 – Exit 145

- Close **Ohio Turnpike (I-80) West** at **Toll Plaza 151**
- Traffic should **Continue** to **SR 10 West** (5.5 mi.)
- Take **Exit** to **US 20 East / SR 57 North / SR 301 North** (5.9 mi.)
- Turn **Right** on **SR 57 North / Lorain Blvd** (1.6 mi.)
- Destination **Ohio Turnpike Toll Plaza 145 (I-80/I-90) West** is on the **Right**

Ohio Turnpike Alternate Route

Westbound Diversion for Exit 151 – Exit 145

- Close **Ohio Turnpike (I-80) West** at **Toll Plaza 151**
- Traffic should **Continue** to **SR 10 West** (5.5 mi.)
- Take **Exit** to **US 20 East / SR 57 North / SR 301 North** (5.9 mi.)
- Turn **Right** on **SR 57 North / Lorain Blvd** (1.6 mi.)
- Destination **Ohio Turnpike Toll Plaza 145 (I-80/I-90) West** is on the **Right**

Ohio Turnpike Alternate Route

Westbound Diversion for Exit 151 – Exit 145

- Close **Ohio Turnpike (I-80) West** at **Toll Plaza 151**
- Traffic should **Continue** to **SR 10 West** (5.5 mi.)
- Take **Exit** to **US 20 East / SR 57 North / SR 301 North** (5.9 mi.)
- Turn **Right** on **SR 57 North / Lorain Blvd** (1.6 mi.)
- Destination **Ohio Turnpike Toll Plaza 145 (I-80/I-90) West** is on the **Right**

Ohio Turnpike Alternate Route

Westbound Diversion for Exit 151 – Exit 145

- Close **Ohio Turnpike (I-80) West** at **Toll Plaza 151**
- Traffic should **Continue** to **SR 10 West** (5.5 mi.)
- Take **Exit** to **US 20 East / SR 57 North / SR 301 North** (5.9 mi.)
- Turn **Right** on **SR 57 North / Lorain Blvd** (1.6 mi.)
- Destination **Ohio Turnpike Toll Plaza 145 (I-80/I-90) West** is on the **Right**

Ohio Turnpike Alternate Route

Westbound Diversion for Exit 152 – Exit 145

- Exit **Ohio Turnpike (I-80) West** at **Toll Plaza 152** to **Lorain Road East** (0.6mi.)
- Turn **Left** onto **SR 10 West** (5.5 mi.)
- Take **Exit** to **US 20 East / SR 57 North / SR 301 North** (5.9 mi.)
- Turn **Right** on **SR 57 North / Lorain Blvd** (1.6 mi.)
- Destination **Ohio Turnpike Toll Plaza 145 (I-80/I-90) West** is on the **Right**

Ohio Turnpike Alternate Route

Westbound Diversion for Exit 152 – Exit 145

- Exit **Ohio Turnpike (I-80) West** at **Toll Plaza 152** to **Lorain Road East** (0.6mi.)
- Turn **Left** onto **SR 10 West** (5.5 mi.)
- Take **Exit** to **US 20 East / SR 57 North / SR 301 North** (5.9 mi.)
- Turn **Right** on **SR 57 North / Lorain Blvd** (1.6 mi.)
- Destination **Ohio Turnpike Toll Plaza 145 (I-80/I-90) West** is on the **Right**

Ohio Turnpike Alternate Route

Westbound Diversion for Exit 152 – Exit 145

- Exit **Ohio Turnpike (I-80) West** at **Toll Plaza 152** to **Lorain Road East** (0.6mi.)
- Turn **Left** onto **SR 10 West** (5.5 mi.)
- Take **Exit** to **US 20 East / SR 57 North / SR 301 North** (5.9 mi.)
- Turn **Right** on **SR 57 North / Lorain Blvd** (1.6 mi.)
- Destination **Ohio Turnpike Toll Plaza 145 (I-80/I-90) West** is on the **Right**

Ohio Turnpike Alternate Route

Westbound Diversion for Exit 152 – Exit 145

- Exit **Ohio Turnpike (I-80) West** at **Toll Plaza 152** to **Lorain Road East** (0.6mi.)
- Turn **Left** onto **SR 10 West** (5.5 mi.)
- Take **Exit** to **US 20 East / SR 57 North / SR 301 North** (5.9 mi.)
- Turn **Right** on **SR 57 North / Lorain Blvd** (1.6 mi.)
- Destination **Ohio Turnpike Toll Plaza 145 (I-80/I-90) West** is on the **Right**

Ohio Turnpike Alternate Route

Eastbound Diversion for
Exit 152 – Exit 161

- Exit **Ohio Turnpike (I-80) East** at **Toll Plaza 152** to **SR 10 East** (2.4 mi.)
- Continue onto **I-480 East** (8.2 mi.)
- Take **Exit 11** to **I-71 South** (1.1 mi.)
- **Merge** onto **I-71 South** (5.4 mi.)
- Take **Exit 233** to **Ohio Turnpike Toll Plaza 161 (I-80) East**

Ohio Turnpike Alternate Route

Eastbound Diversion for
Exit 152 – Exit 161

- Exit **Ohio Turnpike (I-80) East** at **Toll Plaza 152** to **SR 10 East** (2.4 mi.)
- Continue onto **I-480 East** (8.2 mi.)
- Take **Exit 11** to **I-71 South** (1.1 mi.)
- **Merge** onto **I-71 South** (5.4 mi.)
- Take **Exit 233** to **Ohio Turnpike Toll Plaza 161 (I-80) East**

Ohio Turnpike Alternate Route

Eastbound Diversion for
Exit 152 – Exit 161

- Exit **Ohio Turnpike (I-80) East** at **Toll Plaza 152** to **SR 10 East** (2.4 mi.)
- Continue onto **I-480 East** (8.2 mi.)
- Take **Exit 11** to **I-71 South** (1.1 mi.)
- **Merge** onto **I-71 South** (5.4 mi.)
- Take **Exit 233** to **Ohio Turnpike Toll Plaza 161 (I-80) East**

Ohio Turnpike Alternate Route

Eastbound Diversion for
Exit 152 – Exit 161

- Exit **Ohio Turnpike (I-80) East** at **Toll Plaza 152** to **SR 10 East** (2.4 mi.)
- Continue onto **I-480 East** (8.2 mi.)
- Take **Exit 11** to **I-71 South** (1.1 mi.)
- **Merge** onto **I-71 South** (5.4 mi.)
- Take **Exit 233** to **Ohio Turnpike Toll Plaza 161 (I-80) East**

Ohio Turnpike Alternate Route

Eastbound Diversion for
Exit 145 – Exit 161

- Exit **Ohio Turnpike (I-80) East** at **Toll Plaza 145** to **SR 57 North** (0.7 mi.)
- Turn **Right** onto **I-90 East / SR 2 East** (24.6 mi.)
- Take **Exit 170B** to **I-71 South / SR 176 South** (0.2 mi.)
- Keep **Left** for **I-71 South**
- Continue on **I-71 South** (14.2 mi.)
- Take **Exit 233** to **Ohio Turnpike Toll Plaza 161 (I-80) East**

Alternate

Ohio Turnpike Alternate Route

Eastbound Diversion for
Exit 145 – Exit 161

- Exit **Ohio Turnpike (I-80) East** at **Toll Plaza 145** to **SR 57 North** (0.7 mi.)
- Turn **Right** onto **I-90 East / SR 2 East** (24.6 mi.)
- Take **Exit 170B** to **I-71 South / SR 176 South** (0.2 mi.)
- Keep **Left** for **I-71 South**
- Continue on **I-71 South** (14.2 mi.)
- Take **Exit 233** to **Ohio Turnpike Toll Plaza 161 (I-80) East**

Alternate

Ohio Turnpike Alternate Route

Eastbound Diversion for
Exit 145 – Exit 161

- Exit **Ohio Turnpike (I-80) East** at **Toll Plaza 145** to **SR 57 North** (0.7 mi.)
- Turn **Right** onto **I-90 East / SR 2 East** (24.6 mi.)
- Take **Exit 170B** to **I-71 South / SR 176 South** (0.2 mi.)
- Keep **Left** for **I-71 South**
- Continue on **I-71 South** (14.2 mi.)
- Take **Exit 233** to **Ohio Turnpike Toll Plaza 161 (I-80) East**

Alternate

Ohio Turnpike Alternate Route

Eastbound Diversion for
Exit 145 – Exit 161

- Exit **Ohio Turnpike (I-80) East** at **Toll Plaza 145** to **SR 57 North** (0.7 mi.)
- Turn **Right** onto **I-90 East / SR 2 East** (24.6 mi.)
- Take **Exit 170B** to **I-71 South / SR 176 South** (0.2 mi.)
- Keep **Left** for **I-71 South**
- Continue on **I-71 South** (14.2 mi.)
- Take **Exit 233** to **Ohio Turnpike Toll Plaza 161 (I-80) East**

Alternate

Ohio Turnpike Alternate Route

Westbound Diversion for Exit 161– Exit 151

- Exit **Ohio Turnpike (I-80) West** at **Toll Plaza 161** to **I-71 North** (5.4 mi.)
- Take **Exit 238** to **I-480 West** (1.1 mi.)
- Continue onto **I-480 West** (8.2 mi.)
- Keep **Right** to **Ohio Turnpike Toll Plaza 151 (I-80) West**

Ohio Turnpike Alternate Route

Westbound Diversion for Exit 161– Exit 151

- Exit **Ohio Turnpike (I-80) West** at **Toll Plaza 161** to **I-71 North** (5.4 mi.)
- Take **Exit 238** to **I-480 West** (1.1 mi.)
- Continue onto **I-480 West** (8.2 mi.)
- Keep **Right** to **Ohio Turnpike Toll Plaza 151 (I-80) West**

Ohio Turnpike Alternate Route

Westbound Diversion for Exit 161– Exit 151

- Exit **Ohio Turnpike (I-80) West** at **Toll Plaza 161** to **I-71 North** (5.4 mi.)
- Take **Exit 238** to **I-480 West** (1.1 mi.)
- Continue onto **I-480 West** (8.2 mi.)
- Keep **Right** to **Ohio Turnpike Toll Plaza 151 (I-80) West**

Ohio Turnpike Alternate Route

Westbound Diversion for Exit 161– Exit 151

- Exit **Ohio Turnpike (I-80) West** at **Toll Plaza 161** to **I-71 North** (5.4 mi.)
- Take **Exit 238** to **I-480 West** (1.1 mi.)
- Continue onto **I-480 West** (8.2 mi.)
- Keep **Right** to **Ohio Turnpike Toll Plaza 151 (I-80) West**

Ohio Turnpike Alternate Route

Westbound Diversion for Exit 161– Exit 145

- Exit **Ohio Turnpike (I-80) West** at **Toll Plaza 161** to **I-71 North** (14.2 mi.)
- Take **Exit** to **I-90 West / I-490 East** (0.4 mi.)
- Follow Ramp to **I-90 West** (0.2 mi.)
- **Continue** onto **I-90 West / SR 2 West** (24.6 mi.)
- Take **Exit 145A** to **SR 57 South**
- **Continue** onto **SR 57 South** (0.7 mi.)
- Destination **Ohio Turnpike Toll Plaza 145 (I-80) West** is on the **Right**

Alternate

Ohio Turnpike Alternate Route

Westbound Diversion for Exit 161– Exit 145

- Exit **Ohio Turnpike (I-80) West** at **Toll Plaza 161** to **I-71 North** (14.2 mi.)
- Take **Exit** to **I-90 West / I-490 East** (0.4 mi.)
- Follow Ramp to **I-90 West** (0.2 mi.)
- **Continue** onto **I-90 West / SR 2 West** (24.6 mi.)
- Take **Exit 145A** to **SR 57 South**
- **Continue** onto **SR 57 South** (0.7 mi.)
- Destination **Ohio Turnpike Toll Plaza 145 (I-80) West** is on the **Right**

Alternate

Ohio Turnpike Alternate Route

Westbound Diversion for Exit 161– Exit 145

- Exit **Ohio Turnpike (I-80) West** at **Toll Plaza 161** to **I-71 North** (14.2 mi.)
- Take **Exit** to **I-90 West / I-490 East** (0.4 mi.)
- Follow Ramp to **I-90 West** (0.2 mi.)
- **Continue** onto **I-90 West / SR 2 West** (24.6 mi.)
- Take **Exit 145A** to **SR 57 South**
- **Continue** onto **SR 57 South** (0.7 mi.)
- Destination **Ohio Turnpike Toll Plaza 145 (I-80) West** is on the **Right**

Alternate

Ohio Turnpike Alternate Route

Westbound Diversion for Exit 161– Exit 145

- Exit **Ohio Turnpike (I-80) West** at **Toll Plaza 161** to **I-71 North** (14.2 mi.)
- Take **Exit** to **I-90 West / I-490 East** (0.4 mi.)
- Follow Ramp to **I-90 West** (0.2 mi.)
- **Continue** onto **I-90 West / SR 2 West** (24.6 mi.)
- Take **Exit 145A** to **SR 57 South**
- **Continue** onto **SR 57 South** (0.7 mi.)
- Destination **Ohio Turnpike Toll Plaza 145 (I-80) West** is on the **Right**

Alternate

Ohio Turnpike Alternate Route

Eastbound Diversion for
Exit 161 – Exit 173

- Exit **Ohio Turnpike (I-80) East** at **Toll Plaza 161** to **I-71 North** (5.0 mi.)
- Take **Exit 238** to **I-480 East** (0.7 mi.)
- Continue onto **I-480 East** (8.5 mi.)
- Take **Exit 20A-20B** to **I-77 South** / **Cleveland** / **Akron** (0.1 mi.)
- Take **Exit 20B** to merge onto **I-77 South / Akron** (9.0 mi.)
- Take **Exit 146** to **Ohio Turnpike Toll Plaza 173 (I-80) East**

Ohio Turnpike Alternate Route

Eastbound Diversion for
Exit 161 – Exit 173

- Exit **Ohio Turnpike (I-80) East** at **Toll Plaza 161** to **I-71 North** (5.0 mi.)
- Take **Exit 238** to **I-480 East** (0.7 mi.)
- Continue onto **I-480 East** (8.5 mi.)
- Take **Exit 20A-20B** to **I-77 South** / **Cleveland** / **Akron** (0.1 mi.)
- Take **Exit 20B** to merge onto **I-77 South / Akron** (9.0 mi.)
- Take **Exit 146** to **Ohio Turnpike Toll Plaza 173 (I-80) East**

Ohio Turnpike Alternate Route

Eastbound Diversion for
Exit 161 – Exit 173

- Exit **Ohio Turnpike (I-80) East** at **Toll Plaza 161** to **I-71 North** (5.0 mi.)
- Take **Exit 238** to **I-480 East** (0.7 mi.)
- Continue onto **I-480 East** (8.5 mi.)
- Take **Exit 20A-20B** to **I-77 South** / **Cleveland** / **Akron** (0.1 mi.)
- Take **Exit 20B** to merge onto **I-77 South / Akron** (9.0 mi.)
- Take **Exit 146** to **Ohio Turnpike Toll Plaza 173 (I-80) East**

Ohio Turnpike Alternate Route

Eastbound Diversion for
Exit 161 – Exit 173

- Exit **Ohio Turnpike (I-80) East** at **Toll Plaza 161** to **I-71 North** (5.0 mi.)
- Take **Exit 238** to **I-480 East** (0.7 mi.)
- Continue onto **I-480 East** (8.5 mi.)
- Take **Exit 20A-20B** to **I-77 South** / **Cleveland** / **Akron** (0.1 mi.)
- Take **Exit 20B** to merge onto **I-77 South / Akron** (9.0 mi.)
- Take **Exit 146** to **Ohio Turnpike Toll Plaza 173 (I-80) East**

Ohio Turnpike Alternate Route

Eastbound Diversion for
Exit 161 – Exit 173

- Exit **Ohio Turnpike** at **Toll Plaza 161** to **I-71 South** (1.6 mi.)
- Take **Exit 231A** to **SR 82 East** (8.4 mi.)
- Turn **Right** onto **I-77 South** (2.6 mi.)
- Take **Exit** to **Ohio Turnpike Toll Plaza 173 (I-80) East**

Alternate

Ohio Turnpike Alternate Route

Eastbound Diversion for
Exit 161 – Exit 173

- Exit **Ohio Turnpike** at **Toll Plaza 161** to **I-71 South** (1.6 mi.)
- Take **Exit 231A** to **SR 82 East** (8.4 mi.)
- Turn **Right** onto **I-77 South** (2.6 mi.)
- Take **Exit** to **Ohio Turnpike Toll Plaza 173 (I-80) East**

Alternate

Ohio Turnpike Alternate Route

Eastbound Diversion for
Exit 161 – Exit 173

- Exit **Ohio Turnpike** at **Toll Plaza 161** to **I-71 South** (1.6 mi.)
- Take **Exit 231A** to **SR 82 East** (8.4 mi.)
- Turn **Right** onto **I-77 South** (2.6 mi.)
- Take **Exit** to **Ohio Turnpike Toll Plaza 173 (I-80) East**

Alternate

Ohio Turnpike Alternate Route

Eastbound Diversion for
Exit 161 – Exit 173

- Exit **Ohio Turnpike** at **Toll Plaza 161** to **I-71 South** (1.6 mi.)
- Take **Exit 231A** to **SR 82 East** (8.4 mi.)
- Turn **Right** onto **I-77 South** (2.6 mi.)
- Take **Exit** to **Ohio Turnpike Toll Plaza 173 (I-80) East**

Alternate

Ohio Turnpike Alternate Route

Westbound Diversion for Exit 173– Exit 161

- Exit **Ohio Turnpike (I-80) West** at **Toll Plaza 173** to **I-77 North** (9.0 mi.)
- Take **Exit 156** to **I-480 West** (8.5 mi.)
- Take **Exit 11** to **I-71 South** (5.0 mi.)
- Take **Exit 233** to **Ohio Turnpike Toll Plaza 161 (I-80) West**

Ohio Turnpike Alternate Route

Westbound Diversion for Exit 173– Exit 161

- Exit **Ohio Turnpike (I-80) West** at **Toll Plaza 173** to **I-77 North** (9.0 mi.)
- Take **Exit 156** to **I-480 West** (8.5 mi.)
- Take **Exit 11** to **I-71 South** (5.0 mi.)
- Take **Exit 233** to **Ohio Turnpike Toll Plaza 161 (I-80) West**

Ohio Turnpike Alternate Route

Westbound Diversion for Exit 173– Exit 161

- Exit **Ohio Turnpike (I-80) West** at **Toll Plaza 173** to **I-77 North** (9.0 mi.)
- Take **Exit 156** to **I-480 West** (8.5 mi.)
- Take **Exit 11** to **I-71 South** (5.0 mi.)
- Take **Exit 233** to **Ohio Turnpike Toll Plaza 161 (I-80) West**

Ohio Turnpike Alternate Route

Westbound Diversion for Exit 173– Exit 161

- Exit **Ohio Turnpike (I-80) West** at **Toll Plaza 173** to **I-77 North** (9.0 mi.)
- Take **Exit 156** to **I-480 West** (8.5 mi.)
- Take **Exit 11** to **I-71 South** (5.0 mi.)
- Take **Exit 233** to **Ohio Turnpike Toll Plaza 161 (I-80) West**

Ohio Turnpike Alternate Route

Westbound Diversion for Exit 173– Exit 161

- Exit **Ohio Turnpike** at **Toll Plaza 173** to **I-77 North** (2.6 mi.)
- Take **Exit 149** to **SR 82**
- Turn **Left** onto **SR 82 West** (8.4 mi.)
- Turn **Right** onto **I-71 North** (1.6 mi.)
- Take **Exit 233** to **Ohio Turnpike Toll Plaza 161 (I-80) West**

Alternate

Ohio Turnpike Alternate Route

Westbound Diversion for Exit 173– Exit 161

- Exit **Ohio Turnpike** at **Toll Plaza 173** to **I-77 North** (2.6 mi.)
- Take **Exit 149** to **SR 82**
- Turn **Left** onto **SR 82 West** (8.4 mi.)
- Turn **Right** onto **I-71 North** (1.6 mi.)
- Take **Exit 233** to **Ohio Turnpike Toll Plaza 161 (I-80) West**

Alternate

Ohio Turnpike Alternate Route

Westbound Diversion for Exit 173– Exit 161

- Exit **Ohio Turnpike** at **Toll Plaza 173** to **I-77 North** (2.6 mi.)
- Take **Exit 149** to **SR 82**
- Turn **Left** onto **SR 82 West** (8.4 mi.)
- Turn **Right** onto **I-71 North** (1.6 mi.)
- Take **Exit 233** to **Ohio Turnpike Toll Plaza 161 (I-80) West**

Alternate

Ohio Turnpike Alternate Route

Westbound Diversion for Exit 173– Exit 161

- Exit **Ohio Turnpike** at **Toll Plaza 173** to **I-77 North** (2.6 mi.)
- Take **Exit 149** to **SR 82**
- Turn **Left** onto **SR 82 West** (8.4 mi.)
- Turn **Right** onto **I-71 North** (1.6 mi.)
- Take **Exit 233** to **Ohio Turnpike Toll Plaza 161 (I-80) West**

Alternate

Ohio Turnpike Alternate Route

Westbound Diversion for Exit 173– Exit 161

- Exit **Ohio Turnpike** at **Toll Plaza 173** to **I-77 North** (2.6 mi.)
- Take **Exit 149** to **SR 82**
- Turn **Left** onto **SR 82 West** (8.4 mi.)
- Turn **Right** onto **I-71 North** (1.6 mi.)
- Take **Exit 233** to **Ohio Turnpike Toll Plaza 161 (I-80) West**

Alternate

Ohio Turnpike Alternate Route

Eastbound Diversion for
Exit 173 – Exit 180

- Exit **Ohio Turnpike (I-80) East** at **Toll Plaza 173** to **I-77 North** (9.1 mi.)
- Take **Exit 156** to **I-480 East** (12.2 mi.)
- Take **Exit** to **I-271 South** (3.9 mi.)
- Take **Exit 18A** to **SR 8 South** (9.0 mi.)
- Take **Exit 14B** to **Ohio Turnpike Toll Plaza 180 (I-80) East**

Ohio Turnpike Alternate Route

Eastbound Diversion for
Exit 173 – Exit 180

- Exit **Ohio Turnpike (I-80) East** at **Toll Plaza 173** to **I-77 North** (9.1 mi.)
- Take **Exit 156** to **I-480 East** (12.2 mi.)
- Take **Exit** to **I-271 South** (3.9 mi.)
- Take **Exit 18A** to **SR 8 South** (9.0 mi.)
- Take **Exit 14B** to **Ohio Turnpike Toll Plaza 180 (I-80) East**

Ohio Turnpike Alternate Route

Eastbound Diversion for
Exit 173 – Exit 180

- Exit **Ohio Turnpike (I-80) East** at **Toll Plaza 173** to **I-77 North** (9.1 mi.)
- Take **Exit 156** to **I-480 East** (12.2 mi.)
- Take **Exit** to **I-271 South** (3.9 mi.)
- Take **Exit 18A** to **SR 8 South** (9.0 mi.)
- Take **Exit 14B** to **Ohio Turnpike Toll Plaza 180 (I-80) East**

Ohio Turnpike Alternate Route

Eastbound Diversion for
Exit 173 – Exit 180

- Exit **Ohio Turnpike (I-80) East** at **Toll Plaza 173** to **I-77 North** (9.1 mi.)
- Take **Exit 156** to **I-480 East** (12.2 mi.)
- Take **Exit** to **I-271 South** (3.9 mi.)
- Take **Exit 18A** to **SR 8 South** (9.0 mi.)
- Take **Exit 14B** to **Ohio Turnpike Toll Plaza 180 (I-80) East**

Ohio Turnpike Alternate Route

Eastbound Diversion for
Exit 173 – Exit 180

- Exit **Ohio Turnpike (I-80) East** at **Toll Plaza 173** to **I-77 South** (18.3 mi.)
- Continue onto **I-76 East / I-77 South** (2.7 mi.)
- Stay **Left** at **I-76 East / I-77 South** split
- Take **Exit 23B** to **SR 8 North** (14.0 mi.)
- Take **Exit 14B** to **Ohio Turnpike Toll Plaza 180 (I-80) East**

Alternate

Ohio Turnpike Alternate Route

Eastbound Diversion for
Exit 173 – Exit 180

- Exit **Ohio Turnpike (I-80) East** at **Toll Plaza 173** to **I-77 South** (18.3 mi.)
- Continue onto **I-76 East / I-77 South** (2.7 mi.)
- Stay **Left** at **I-76 East / I-77 South** split
- Take **Exit 23B** to **SR 8 North** (14.0 mi.)
- Take **Exit 14B** to **Ohio Turnpike Toll Plaza 180 (I-80) East**

Alternate

Ohio Turnpike Alternate Route

Eastbound Diversion for
Exit 173 – Exit 180

- Exit **Ohio Turnpike (I-80) East** at **Toll Plaza 173** to **I-77 South** (18.3 mi.)
- Continue onto **I-76 East / I-77 South** (2.7 mi.)
- Stay **Left** at **I-76 East / I-77 South** split
- Take **Exit 23B** to **SR 8 North** (14.0 mi.)
- Take **Exit 14B** to **Ohio Turnpike Toll Plaza 180 (I-80) East**

Alternate

Ohio Turnpike Alternate Route

Eastbound Diversion for
Exit 173 – Exit 180

- Exit **Ohio Turnpike (I-80) East** at **Toll Plaza 173** to **I-77 South** (18.3 mi.)
- Continue onto **I-76 East / I-77 South** (2.7 mi.)
- Stay **Left** at **I-76 East / I-77 South** split
- Take **Exit 23B** to **SR 8 North** (14.0 mi.)
- Take **Exit 14B** to **Ohio Turnpike Toll Plaza 180 (I-80) East**

Alternate

Ohio Turnpike Alternate Route

Westbound Diversion for
Exit 180 – Exit 173

- Exit **Ohio Turnpike (I-80) West** at **Toll Plaza 180** to **SR 8 North** (9.0 mi.)
- Merge onto **I-271 North / I-480 West** (3.9 mi.)
- Take **Exit 26A-B** to **I-480 West** (12.2 mi.)
- Take **Exit 20A** to **I-77 South** (9.1 mi.)
- Take **Exit 146** to **Ohio Turnpike Toll Plaza 173 (I-80) West**

Ohio Turnpike Alternate Route

Westbound Diversion for
Exit 180 – Exit 173

- Exit **Ohio Turnpike (I-80) West** at **Toll Plaza 180** to **SR 8 North** (9.0 mi.)
- Merge onto **I-271 North / I-480 West** (3.9 mi.)
- Take **Exit 26A-B** to **I-480 West** (12.2 mi.)
- Take **Exit 20A** to **I-77 South** (9.1 mi.)
- Take **Exit 146** to **Ohio Turnpike Toll Plaza 173 (I-80) West**

Ohio Turnpike Alternate Route

Westbound Diversion for
Exit 180 – Exit 173

- Exit **Ohio Turnpike (I-80) West** at **Toll Plaza 180** to **SR 8 North** (9.0 mi.)
- Merge onto **I-271 North / I-480 West** (3.9 mi.)
- Take **Exit 26A-B** to **I-480 West** (12.2 mi.)
- Take **Exit 20A** to **I-77 South** (9.1 mi.)
- Take **Exit 146** to **Ohio Turnpike Toll Plaza 173 (I-80) West**

Ohio Turnpike Alternate Route

Westbound Diversion for
Exit 180 – Exit 173

- Exit **Ohio Turnpike (I-80) West** at **Toll Plaza 180** to **SR 8 North** (9.0 mi.)
- Merge onto **I-271 North / I-480 West** (3.9 mi.)
- Take **Exit 26A-B** to **I-480 West** (12.2 mi.)
- Take **Exit 20A** to **I-77 South** (9.1 mi.)
- Take **Exit 146** to **Ohio Turnpike Toll Plaza 173 (I-80) West**

3/15/2021

Ohio Turnpike Alternate Route

Westbound Diversion for
Exit 180 – Exit 173

- Exit **Ohio Turnpike (I-80) West** at **Toll Plaza 180** to **SR 8 South** (14.0 mi.)
- Take **Exit** to **I-76 West / I-77 North** (2.7 mi.)
- Continue onto **I-77 North** (18.3 mi.)
- Take **Exit 146** to **Ohio Turnpike Toll Plaza 173 (I-80) West**

Alternate

Ohio Turnpike Alternate Route

Westbound Diversion for
Exit 180 – Exit 173

- Exit **Ohio Turnpike (I-80) West** at **Toll Plaza 180** to **SR 8 South** (14.0 mi.)
- Take **Exit** to **I-76 West / I-77 North** (2.7 mi.)
- Continue onto **I-77 North** (18.3 mi.)
- Take **Exit 146** to **Ohio Turnpike Toll Plaza 173 (I-80) West**

Alternate

Ohio Turnpike Alternate Route

Westbound Diversion for
Exit 180 – Exit 173

- Exit **Ohio Turnpike (I-80) West** at **Toll Plaza 180** to **SR 8 South** (14.0 mi.)
- Take **Exit** to **I-76 West / I-77 North** (2.7 mi.)
- Continue onto **I-77 North** (18.3 mi.)
- Take **Exit 146** to **Ohio Turnpike Toll Plaza 173 (I-80) West**

Alternate

Ohio Turnpike Alternate Route

Westbound Diversion for
Exit 180 – Exit 173

- Exit **Ohio Turnpike (I-80) West** at **Toll Plaza 180** to **SR 8 South** (14.0 mi.)
- Take **Exit** to **I-76 West / I-77 North** (2.7 mi.)
- Continue onto **I-77 North** (18.3 mi.)
- Take **Exit 146** to **Ohio Turnpike Toll Plaza 173 (I-80) West**

Alternate

Ohio Turnpike Alternate Route

Eastbound Diversion for
Exit 180 – Exit 187

- Exit **Ohio Turnpike (I-80) East** at **Toll Plaza 180** to **SR 8 South** (1.9 mi.)
- Take **Exit 12** to **SR 303 East** (0.3 mi.)
- Turn **Left** onto **SR 303 East** (7.5 mi.)
- Turn **Left** onto **SR 14 West** (2.1 mi.)
- Destination **Ohio Turnpike Toll Plaza 187 (I-80) East** is on the **Right**

Ohio Turnpike Alternate Route

Eastbound Diversion for
Exit 180 – Exit 187

- Exit **Ohio Turnpike (I-80) East** at **Toll Plaza 180** to **SR 8 South** (1.9 mi.)
- Take **Exit 12** to **SR 303 East** (0.3 mi.)
- Turn **Left** onto **SR 303 East** (7.5 mi.)
- Turn **Left** onto **SR 14 West** (2.1 mi.)
- Destination **Ohio Turnpike Toll Plaza 187 (I-80) East** is on the **Right**

Ohio Turnpike Alternate Route

Eastbound Diversion for
Exit 180 – Exit 187

- Exit **Ohio Turnpike (I-80) East** at **Toll Plaza 180** to **SR 8 South** (1.9 mi.)
- Take **Exit 12** to **SR 303 East** (0.3 mi.)
- Turn **Left** onto **SR 303 East** (7.5 mi.)
- Turn **Left** onto **SR 14 West** (2.1 mi.)
- Destination **Ohio Turnpike Toll Plaza 187 (I-80) East** is on the **Right**

Ohio Turnpike Alternate Route

Eastbound Diversion for
Exit 180 – Exit 187

- Exit **Ohio Turnpike (I-80) East** at **Toll Plaza 180** to **SR 8 South** (1.9 mi.)
- Take **Exit 12** to **SR 303 East** (0.3 mi.)
- Turn **Left** onto **SR 303 East** (7.5 mi.)
- Turn **Left** onto **SR 14 West** (2.1 mi.)
- Destination **Ohio Turnpike Toll Plaza 187 (I-80) East** is on the **Right**

Ohio Turnpike Alternate Route

Eastbound Diversion for
Exit 180 – Exit 187

- Exit **Ohio Turnpike (I-80) East** at **Toll Plaza 180** to **SR 8 North** (3.9 mi.)
- Turn **Right** onto **SR 82 East** (3.7 mi.)
- Turn **Right** onto **I-480 East / SR 14 East** (6.0 mi.)
- Destination **Ohio Turnpike Toll Plaza 187 (I-80) East** is on the **Right**

Alternate

Ohio Turnpike Alternate Route

Eastbound Diversion for
Exit 180 – Exit 187

- Exit **Ohio Turnpike (I-80) East** at **Toll Plaza 180** to **SR 8 North** (3.9 mi.)
- Turn **Right** onto **SR 82 East** (3.7 mi.)
- Turn **Right** onto **I-480 East / SR 14 East** (6.0 mi.)
- Destination **Ohio Turnpike Toll Plaza 187 (I-80) East** is on the **Right**

Alternate

Ohio Turnpike Alternate Route

Eastbound Diversion for
Exit 180 – Exit 187

- Exit **Ohio Turnpike (I-80) East** at **Toll Plaza 180** to **SR 8 North** (3.9 mi.)
- Turn **Right** onto **SR 82 East** (3.7 mi.)
- Turn **Right** onto **I-480 East / SR 14 East** (6.0 mi.)
- Destination **Ohio Turnpike Toll Plaza 187 (I-80) East** is on the **Right**

Alternate

Ohio Turnpike Alternate Route

Eastbound Diversion for
Exit 180 – Exit 187

- Exit **Ohio Turnpike (I-80) East** at **Toll Plaza 180** to **SR 8 North** (3.9 mi.)
- Turn **Right** onto **SR 82 East** (3.7 mi.)
- Turn **Right** onto **I-480 East / SR 14 East** (6.0 mi.)
- Destination **Ohio Turnpike Toll Plaza 187 (I-80) East** is on the **Right**

Alternate

Ohio Turnpike Alternate Route

Westbound Diversion for Exit 187 – Exit 180

- Exit **Ohio Turnpike (I-80) West** at **Toll Plaza 187** to **SR 14 East** (1.3 mi.)
- Turn **Right** onto **SR 303 East** (7.5 mi.)
- Turn **Right** onto **SR 8 North** (2.2 mi.)
- Take **Exit 148** to **Ohio Turnpike Toll Plaza 180 (I-80) West**

Ohio Turnpike Alternate Route

Westbound Diversion for Exit 187 – Exit 180

- Exit **Ohio Turnpike (I-80) West** at **Toll Plaza 187** to **SR 14 East** (1.3 mi.)
- Turn **Right** onto **SR 303 East** (7.5 mi.)
- Turn **Right** onto **SR 8 North** (2.2 mi.)
- Take **Exit 148** to **Ohio Turnpike Toll Plaza 180 (I-80) West**

Ohio Turnpike Alternate Route

Westbound Diversion for Exit 187 – Exit 180

- Exit **Ohio Turnpike (I-80) West** at **Toll Plaza 187** to **SR 14 East** (1.3 mi.)
- Turn **Right** onto **SR 303 East** (7.5 mi.)
- Turn **Right** onto **SR 8 North** (2.2 mi.)
- Take **Exit 148** to **Ohio Turnpike Toll Plaza 180 (I-80) West**

Ohio Turnpike Alternate Route

Westbound Diversion for Exit 187 – Exit 180

- Exit **Ohio Turnpike (I-80) West** at **Toll Plaza 187** to **SR 14 East** (1.3 mi.)
- Turn **Right** onto **SR 303 East** (7.5 mi.)
- Turn **Right** onto **SR 8 North** (2.2 mi.)
- Take **Exit 148** to **Ohio Turnpike Toll Plaza 180 (I-80) West**

Ohio Turnpike Alternate Route

Westbound Diversion for Exit 187 – Exit 180

- Exit **Ohio Turnpike (I-80) West** at **Toll Plaza 187** to **I-480 West** (6.0 mi.)
- Take **Exit 148** to **SR 82** (0.2 mi.)
- Turn **Left** onto **SR 82 West** (3.7 mi.)
- Turn **Left** onto **SR 8 South** (3.9 mi.)
- Take Exit 14B to **Ohio Turnpike Toll Plaza 180 (I-80) West**

Alternate

Ohio Turnpike Alternate Route

Westbound Diversion for Exit 187 – Exit 180

- Exit **Ohio Turnpike (I-80) West** at **Toll Plaza 187** to **I-480 West** (6.0 mi.)
- Take **Exit 148** to **SR 82** (0.2 mi.)
- Turn **Left** onto **SR 82 West** (3.7 mi.)
- Turn **Left** onto **SR 8 South** (3.9 mi.)
- Take Exit 14B to **Ohio Turnpike Toll Plaza 180 (I-80) West**

Alternate

Ohio Turnpike Alternate Route

Westbound Diversion for Exit 187 – Exit 180

- Exit **Ohio Turnpike (I-80) West** at **Toll Plaza 187** to **I-480 West** (6.0 mi.)
- Take **Exit 148** to **SR 82** (0.2 mi.)
- Turn **Left** onto **SR 82 West** (3.7 mi.)
- Turn **Left** onto **SR 8 South** (3.9 mi.)
- Take Exit 14B to **Ohio Turnpike Toll Plaza 180 (I-80) West**

Alternate

Ohio Turnpike Alternate Route

Westbound Diversion for Exit 187 – Exit 180

- Exit **Ohio Turnpike (I-80) West** at **Toll Plaza 187** to **I-480 West** (6.0 mi.)
- Take **Exit 148** to **SR 82** (0.2 mi.)
- Turn **Left** onto **SR 82 West** (3.7 mi.)
- Turn **Left** onto **SR 8 South** (3.9 mi.)
- Take Exit 14B to **Ohio Turnpike Toll Plaza 180 (I-80) West**

Alternate

Ohio Turnpike Alternate Route

Eastbound Diversion for
Exit 187 – Exit 193

- Exit **Ohio Turnpike (I-80) East** at **Toll Plaza 187** to **SR 14 East** (2.0 mi.)
- Turn **Left** onto **SR 303 East** (6.0 mi.)
- Turn **Left** onto **SR 44 North** (0.6 mi.)
- Destination **Ohio Turnpike Toll Plaza 193 (I-80) East** is on the **Left**

Ohio Turnpike Alternate Route

Eastbound Diversion for
Exit 187 – Exit 193

- Exit **Ohio Turnpike (I-80) East** at **Toll Plaza 187** to **SR 14 East** (2.0 mi.)
- Turn **Left** onto **SR 303 East** (6.0 mi.)
- Turn **Left** onto **SR 44 North** (0.6 mi.)
- Destination **Ohio Turnpike Toll Plaza 193 (I-80) East** is on the **Left**

Ohio Turnpike Alternate Route

Eastbound Diversion for
Exit 187 – Exit 193

- Exit **Ohio Turnpike (I-80) East** at **Toll Plaza 187** to **SR 14 East** (2.0 mi.)
- Turn **Left** onto **SR 303 East** (6.0 mi.)
- Turn **Left** onto **SR 44 North** (0.6 mi.)
- Destination **Ohio Turnpike Toll Plaza 193 (I-80) East** is on the **Left**

Ohio Turnpike Alternate Route

Eastbound Diversion for
Exit 187 – Exit 193

- Exit **Ohio Turnpike (I-80) East** at **Toll Plaza 187** to **SR 14 East** (2.0 mi.)
- Turn **Left** onto **SR 303 East** (6.0 mi.)
- Turn **Left** onto **SR 44 North** (0.6 mi.)
- Destination **Ohio Turnpike Toll Plaza 193 (I-80) East** is on the **Left**

Ohio Turnpike Alternate Route

Eastbound Diversion for Exit 187 – Exit 193

- Exit **Ohio Turnpike (I-80) East** at **Toll Plaza 187** to **I-480 West** (5.2 mi.)
- Take **Exit 37** to **SR 91 North** (0.2 mi.)
- Turn **Right** onto **SR 91 North** (0.3 mi.)
- Turn **Right** onto **SR 82 East** (0.2 mi.)
- Turn **Right** to continue on **SR 82 East** (1.0 mi.)
- Turn **Left** to continue on **SR 82 East** (10.7 mi.)
- Turn **Right** onto **SR 44 South** (4.4 mi.)
- Destination **Ohio Turnpike Toll Plaza 193 (I-80) East** is on the **Right**

Alternate

Ohio Turnpike Alternate Route

Eastbound Diversion for Exit 187 – Exit 193

- Exit **Ohio Turnpike (I-80) East** at **Toll Plaza 187** to **I-480 West** (5.2 mi.)
- Take **Exit 37** to **SR 91 North** (0.2 mi.)
- Turn **Right** onto **SR 91 North** (0.3 mi.)
- Turn **Right** onto **SR 82 East** (0.2 mi.)
- Turn **Right** to continue on **SR 82 East** (1.0 mi.)
- Turn **Left** to continue on **SR 82 East** (10.7 mi.)
- Turn **Right** onto **SR 44 South** (4.4 mi.)
- Destination **Ohio Turnpike Toll Plaza 193 (I-80) East** is on the **Right**

Alternate

Ohio Turnpike Alternate Route

Eastbound Diversion for Exit 187 – Exit 193

- Exit **Ohio Turnpike (I-80) East** at **Toll Plaza 187** to **I-480 West** (5.2 mi.)
- Take **Exit 37** to **SR 91 North** (0.2 mi.)
- Turn **Right** onto **SR 91 North** (0.3 mi.)
- Turn **Right** onto **SR 82 East** (0.2 mi.)
- Turn **Right** to continue on **SR 82 East** (1.0 mi.)
- Turn **Left** to continue on **SR 82 East** (10.7 mi.)
- Turn **Right** onto **SR 44 South** (4.4 mi.)
- Destination **Ohio Turnpike Toll Plaza 193 (I-80) East** is on the **Right**

Alternate

Ohio Turnpike Alternate Route

Eastbound Diversion for Exit 187 – Exit 193

- Exit **Ohio Turnpike (I-80) East** at **Toll Plaza 187** to **I-480 West** (5.2 mi.)
- Take **Exit 37** to **SR 91 North** (0.2 mi.)
- Turn **Right** onto **SR 91 North** (0.3 mi.)
- Turn **Right** onto **SR 82 East** (0.2 mi.)
- Turn **Right** to continue on **SR 82 East** (1.0 mi.)
- Turn **Left** to continue on **SR 82 East** (10.7 mi.)
- Turn **Right** onto **SR 44 South** (4.4 mi.)
- Destination **Ohio Turnpike Toll Plaza 193 (I-80) East** is on the **Right**

Alternate

Ohio Turnpike Alternate Route

Westbound Diversion for
Exit 193 – Exit 187

- Exit **Ohio Turnpike (I-80) West** at **Toll Plaza 193** to **SR 44 South** (0.5 mi.)
- Turn **Right** onto **SR 303 West** (6.0 mi.)
- Turn **Right** onto **SR 14 West** (1.9 mi.)
- Destination **Ohio Turnpike Toll Plaza 187 (I-80) West** is on the **Right**

Ohio Turnpike Alternate Route

Westbound Diversion for
Exit 193 – Exit 187

- Exit **Ohio Turnpike (I-80) West** at **Toll Plaza 193** to **SR 44 South** (0.5 mi.)
- Turn **Right** onto **SR 303 West** (6.0 mi.)
- Turn **Right** onto **SR 14 West** (1.9 mi.)
- Destination **Ohio Turnpike Toll Plaza 187 (I-80) West** is on the **Right**

Ohio Turnpike Alternate Route

Westbound Diversion for
Exit 193 – Exit 187

- Exit **Ohio Turnpike (I-80) West** at **Toll Plaza 193** to **SR 44 South** (0.5 mi.)
- Turn **Right** onto **SR 303 West** (6.0 mi.)
- Turn **Right** onto **SR 14 West** (1.9 mi.)
- Destination **Ohio Turnpike Toll Plaza 187 (I-80) West** is on the **Right**

Ohio Turnpike Alternate Route

Westbound Diversion for
Exit 193 – Exit 187

- Exit **Ohio Turnpike (I-80) West** at **Toll Plaza 193** to **SR 44 South** (0.5 mi.)
- Turn **Right** onto **SR 303 West** (6.0 mi.)
- Turn **Right** onto **SR 14 West** (1.9 mi.)
- Destination **Ohio Turnpike Toll Plaza 187 (I-80) West** is on the **Right**

Ohio Turnpike Alternate Route

Westbound Diversion for
Exit 193 – Exit 187

- Exit **Ohio Turnpike (I-80) West** at **Toll Plaza 193** to **SR 44 North** (4.4 mi.)
- Turn **Left** onto **SR 82 West** (11.9 mi.)
- Turn **Left** onto **SR 91 South** (0.5 mi.)
- Take **Right** onto **I-480 East** (5.2 mi.)
- Take **Exit 42** to **Ohio Turnpike Toll Plaza 187 (I-80) West**

Alternate

Ohio Turnpike Alternate Route

Westbound Diversion for
Exit 193 – Exit 187

- Exit **Ohio Turnpike (I-80) West** at **Toll Plaza 193** to **SR 44 North** (4.4 mi.)
- Turn **Left** onto **SR 82 West** (11.9 mi.)
- Turn **Left** onto **SR 91 South** (0.5 mi.)
- Take **Right** onto **I-480 East** (5.2 mi.)
- Take **Exit 42** to **Ohio Turnpike Toll Plaza 187 (I-80) West**

Alternate

Ohio Turnpike Alternate Route

Westbound Diversion for
Exit 193 – Exit 187

- Exit **Ohio Turnpike (I-80) West** at **Toll Plaza 193** to **SR 44 North** (4.4 mi.)
- Turn **Left** onto **SR 82 West** (11.9 mi.)
- Turn **Left** onto **SR 91 South** (0.5 mi.)
- Take **Right** onto **I-480 East** (5.2 mi.)
- Take **Exit 42** to **Ohio Turnpike Toll Plaza 187 (I-80) West**

Alternate

Ohio Turnpike Alternate Route

Westbound Diversion for
Exit 193 – Exit 187

- Exit **Ohio Turnpike (I-80) West** at **Toll Plaza 193** to **SR 44 North** (4.4 mi.)
- Turn **Left** onto **SR 82 West** (11.9 mi.)
- Turn **Left** onto **SR 91 South** (0.5 mi.)
- Take **Right** onto **I-480 East** (5.2 mi.)
- Take **Exit 42** to **Ohio Turnpike Toll Plaza 187 (I-80) West**

Alternate

Ohio Turnpike Alternate Route

Westbound Diversion for
Exit 193 – Exit 187

- Exit **Ohio Turnpike (I-80) West** at **Toll Plaza 193** to **SR 44 North** (4.4 mi.)
- Turn **Left** onto **SR 82 West** (11.9 mi.)
- Turn **Left** onto **SR 91 South** (0.5 mi.)
- Take **Right** onto **I-480 East** (5.2 mi.)
- Take **Exit 42** to **Ohio Turnpike Toll Plaza 187 (I-80) West**

Alternate

Ohio Turnpike Alternate Route

Eastbound Diversion for
Exit 193 – Exit 209

- Exit **Ohio Turnpike (I-80) East** at **Toll Plaza 193** to **SR 44 South** (0.6 mi.)
- Turn **Left** onto **SR 303 East** (13.1 mi.)
- Turn **Right** onto **SR 82 East** (0.2 mi.)
- Turn **Right** onto **SR 534 South** (2.3 mi.)
- Turn **Left** onto **SR 5 East** (1.2 mi.)
- Destination **Ohio Turnpike Toll Plaza 209 (I-80) East** is on the **Right**

Ohio Turnpike Alternate Route

Eastbound Diversion for
Exit 193 – Exit 209

- Exit **Ohio Turnpike (I-80) East** at **Toll Plaza 193** to **SR 44 South** (0.6 mi.)
- Turn **Left** onto **SR 303 East** (13.1 mi.)
- Turn **Right** onto **SR 82 East** (0.2 mi.)
- Turn **Right** onto **SR 534 South** (2.3 mi.)
- Turn **Left** onto **SR 5 East** (1.2 mi.)
- Destination **Ohio Turnpike Toll Plaza 209 (I-80) East** is on the **Right**

Ohio Turnpike Alternate Route

Eastbound Diversion for
Exit 193 – Exit 209

- Exit **Ohio Turnpike (I-80) East** at **Toll Plaza 193** to **SR 44 South** (0.6 mi.)
- Turn **Left** onto **SR 303 East** (13.1 mi.)
- Turn **Right** onto **SR 82 East** (0.2 mi.)
- Turn **Right** onto **SR 534 South** (2.3 mi.)
- Turn **Left** onto **SR 5 East** (1.2 mi.)
- Destination **Ohio Turnpike Toll Plaza 209 (I-80) East** is on the **Right**

Ohio Turnpike Alternate Route

Eastbound Diversion for
Exit 193 – Exit 209

- Exit **Ohio Turnpike (I-80) East** at **Toll Plaza 193** to **SR 44 South** (0.6 mi.)
- Turn **Left** onto **SR 303 East** (13.1 mi.)
- Turn **Right** onto **SR 82 East** (0.2 mi.)
- Turn **Right** onto **SR 534 South** (2.3 mi.)
- Turn **Left** onto **SR 5 East** (1.2 mi.)
- Destination **Ohio Turnpike Toll Plaza 209 (I-80) East** is on the **Right**

Ohio Turnpike Alternate Route

Eastbound Diversion for
Exit 193 – Exit 209

- Exit **Ohio Turnpike (I-80) East** at **Toll Plaza 193** to **SR 44 North** (4.4 mi.)
- Turn **Right** onto **SR 82 East** (4.8 mi.)
- Turn **Right** onto **SR 82 East** at **SR 700 Junction** (14.4 mi.)
- Turn **Right** onto **SR 5 West** (2.3 mi.)
- Destination **Ohio Turnpike Toll Plaza 209 (I-80) East** is on the **Right**

Alternate

Ohio Turnpike Alternate Route

Eastbound Diversion for
Exit 193 – Exit 209

- Exit **Ohio Turnpike (I-80) East** at **Toll Plaza 193** to **SR 44 North** (4.4 mi.)
- Turn **Right** onto **SR 82 East** (4.8 mi.)
- Turn **Right** onto **SR 82 East** at **SR 700 Junction** (14.4 mi.)
- Turn **Right** onto **SR 5 West** (2.3 mi.)
- Destination **Ohio Turnpike Toll Plaza 209 (I-80) East** is on the **Right**

Alternate

Ohio Turnpike Alternate Route

Eastbound Diversion for
Exit 193 – Exit 209

- Exit **Ohio Turnpike (I-80) East** at **Toll Plaza 193** to **SR 44 North** (4.4 mi.)
- Turn **Right** onto **SR 82 East** (4.8 mi.)
- Turn **Right** onto **SR 82 East** at **SR 700 Junction** (14.4 mi.)
- Turn **Right** onto **SR 5 West** (2.3 mi.)
- Destination **Ohio Turnpike Toll Plaza 209 (I-80) East** is on the **Right**

Alternate

Ohio Turnpike Alternate Route

Eastbound Diversion for
Exit 193 – Exit 209

- Exit **Ohio Turnpike (I-80) East** at **Toll Plaza 193** to **SR 44 North** (4.4 mi.)
- Turn **Right** onto **SR 82 East** (4.8 mi.)
- Turn **Right** onto **SR 82 East** at **SR 700 Junction** (14.4 mi.)
- Turn **Right** onto **SR 5 West** (2.3 mi.)
- Destination **Ohio Turnpike Toll Plaza 209 (I-80) East** is on the **Right**

Alternate

Ohio Turnpike Alternate Route

Westbound Diversion for Exit 209 – Exit 193

- Exit **Ohio Turnpike (I-80) West** at **Toll Plaza 209** to **SR 5 West** (1.2 mi.)
- Turn **Right** onto **SR 534 North** (2.3 mi.)
- Turn **Left** onto **SR 82 West** (0.2 mi.)
- Turn **Left** onto **SR 303 West** (13.1 mi.)
- Turn **Right** onto **SR 44 North** (0.3 mi.)
- Destination **Ohio Turnpike Toll Plaza 193 (I-80) West** is on the **Left**

Ohio Turnpike Alternate Route

Westbound Diversion for Exit 209 – Exit 193

- Exit **Ohio Turnpike (I-80) West** at **Toll Plaza 209** to **SR 5 West** (1.2 mi.)
- Turn **Right** onto **SR 534 North** (2.3 mi.)
- Turn **Left** onto **SR 82 West** (0.2 mi.)
- Turn **Left** onto **SR 303 West** (13.1 mi.)
- Turn **Right** onto **SR 44 North** (0.3 mi.)
- Destination **Ohio Turnpike Toll Plaza 193 (I-80) West** is on the **Left**

Ohio Turnpike Alternate Route

Westbound Diversion for Exit 209 – Exit 193

- Exit **Ohio Turnpike (I-80) West** at **Toll Plaza 209** to **SR 5 West** (1.2 mi.)
- Turn **Right** onto **SR 534 North** (2.3 mi.)
- Turn **Left** onto **SR 82 West** (0.2 mi.)
- Turn **Left** onto **SR 303 West** (13.1 mi.)
- Turn **Right** onto **SR 44 North** (0.3 mi.)
- Destination **Ohio Turnpike Toll Plaza 193 (I-80) West** is on the **Left**

Ohio Turnpike Alternate Route

Westbound Diversion for Exit 209 – Exit 193

- Exit **Ohio Turnpike (I-80) West** at **Toll Plaza 209** to **SR 5 West** (1.2 mi.)
- Turn **Right** onto **SR 534 North** (2.3 mi.)
- Turn **Left** onto **SR 82 West** (0.2 mi.)
- Turn **Left** onto **SR 303 West** (13.1 mi.)
- Turn **Right** onto **SR 44 North** (0.3 mi.)
- Destination **Ohio Turnpike Toll Plaza 193 (I-80) West** is on the **Left**

Ohio Turnpike Alternate Route

Westbound Diversion for Exit 209 – Exit 193

- Exit **Ohio Turnpike (I-80) West** at **Toll Plaza 209** to **SR 5 East** (2.3 mi.)
- Turn **Left** onto **SR 82 West** (14.4 mi.)
- Turn **Left** onto **SR 82 West** at **SR 305 Junction** (4.8 mi.)
- Turn **Left** onto **SR 44 South** (4.4 mi.)
- Destination **Ohio Turnpike Toll Plaza 193 (I-80) West** is on the **Right**

Alternate

Ohio Turnpike Alternate Route

Westbound Diversion for Exit 209 – Exit 193

- Exit **Ohio Turnpike (I-80) West** at **Toll Plaza 209** to **SR 5 East** (2.3 mi.)
- Turn **Left** onto **SR 82 West** (14.4 mi.)
- Turn **Left** onto **SR 82 West** at **SR 305 Junction** (4.8 mi.)
- Turn **Left** onto **SR 44 South** (4.4 mi.)
- Destination **Ohio Turnpike Toll Plaza 193 (I-80) West** is on the **Right**

Alternate

Ohio Turnpike Alternate Route

Westbound Diversion for Exit 209 – Exit 193

- Exit **Ohio Turnpike (I-80) West** at **Toll Plaza 209** to **SR 5 East** (2.3 mi.)
- Turn **Left** onto **SR 82 West** (14.4 mi.)
- Turn **Left** onto **SR 82 West** at **SR 305 Junction** (4.8 mi.)
- Turn **Left** onto **SR 44 South** (4.4 mi.)
- Destination **Ohio Turnpike Toll Plaza 193 (I-80) West** is on the **Right**

Alternate

Ohio Turnpike Alternate Route

Westbound Diversion for Exit 209 – Exit 193

- Exit **Ohio Turnpike (I-80) West** at **Toll Plaza 209** to **SR 5 East** (2.3 mi.)
- Turn **Left** onto **SR 82 West** (14.4 mi.)
- Turn **Left** onto **SR 82 West** at **SR 305 Junction** (4.8 mi.)
- Turn **Left** onto **SR 44 South** (4.4 mi.)
- Destination **Ohio Turnpike Toll Plaza 193 (I-80) West** is on the **Right**

Alternate

Ohio Turnpike Alternate Route

Eastbound Diversion for
Exit 209 – Exit 218

- Exit **Ohio Turnpike (I-80) East** at **Toll Plaza 209** to **SR 5 West** (1.3 mi.)
- Turn **Left** onto **SR 534 South** (1.1 mi.)
- Turn **Left** onto **SR 534 South / W Broad St.** (0.5 mi.)
- Turn **Right** onto **SR 534 South** (6.3 mi.)
- Turn **Left** onto **I-76 East** (0.3 mi.)
- **Merge** onto **I-76 East** (5.4 mi.)
- Take **Exit** to **I-76 East VIA TURNPIKE** to **Ohio Turnpike Toll Plaza 218 (I-80) East**

Ohio Turnpike Alternate Route

Eastbound Diversion for
Exit 209 – Exit 218

- Exit **Ohio Turnpike (I-80) East** at **Toll Plaza 209** to **SR 5 West** (1.3 mi.)
- Turn **Left** onto **SR 534 South** (1.1 mi.)
- Turn **Left** onto **SR 534 South / W Broad St.** (0.5 mi.)
- Turn **Right** onto **SR 534 South** (6.3 mi.)
- Turn **Left** onto **I-76 East** (0.3 mi.)
- **Merge** onto **I-76 East** (5.4 mi.)
- Take **Exit** to **I-76 East VIA TURNPIKE** to **Ohio Turnpike Toll Plaza 218 (I-80) East**

Ohio Turnpike Alternate Route

Eastbound Diversion for
Exit 209 – Exit 218

- Exit **Ohio Turnpike (I-80) East** at **Toll Plaza 209** to **SR 5 West** (1.3 mi.)
- Turn **Left** onto **SR 534 South** (1.1 mi.)
- Turn **Left** onto **SR 534 South / W Broad St.** (0.5 mi.)
- Turn **Right** onto **SR 534 South** (6.3 mi.)
- Turn **Left** onto **I-76 East** (0.3 mi.)
- **Merge** onto **I-76 East** (5.4 mi.)
- Take **Exit** to **I-76 East VIA TURNPIKE** to **Ohio Turnpike Toll Plaza 218 (I-80) East**

Ohio Turnpike Alternate Route

Eastbound Diversion for
Exit 209 – Exit 218

- Exit **Ohio Turnpike (I-80) East** at **Toll Plaza 209** to **SR 5 West** (1.3 mi.)
- Turn **Left** onto **SR 534 South** (1.1 mi.)
- Turn **Left** onto **SR 534 South / W Broad St.** (0.5 mi.)
- Turn **Right** onto **SR 534 South** (6.3 mi.)
- Turn **Left** onto **I-76 East** (0.3 mi.)
- **Merge** onto **I-76 East** (5.4 mi.)
- Take **Exit** to **I-76 East VIA TURNPIKE** to **Ohio Turnpike Toll Plaza 218 (I-80) East**

Ohio Turnpike Alternate Route

Eastbound Diversion for
Exit 209 – Exit 216

- Exit **Ohio Turnpike (I-80) East** at **Toll Plaza 209** to **SR 5 East** (5.4 mi.)
- Take **Exit** to **US 422 East** (3.0 mi.)
- Turn **Left** onto **US 422 East / W Market St.** (0.2 mi.)
- Turn **Right** onto **SR 45 South** (6.6 mi.)
- Turn **Right** onto **Hallock Young Rd** (0.6 mi.)
- Destination **Ohio Turnpike Toll Plaza 216 (I-80) East** is on the **Right**

Alternate

Ohio Turnpike Alternate Route

Eastbound Diversion for
Exit 209 – Exit 216

- Exit **Ohio Turnpike (I-80) East** at **Toll Plaza 209** to **SR 5 East** (5.4 mi.)
- Take **Exit** to **US 422 East** (3.0 mi.)
- Turn **Left** onto **US 422 East / W Market St.** (0.2 mi.)
- Turn **Right** onto **SR 45 South** (6.6 mi.)
- Turn **Right** onto **Hallock Young Rd** (0.6 mi.)
- Destination **Ohio Turnpike Toll Plaza 216 (I-80) East** is on the **Right**

Alternate

Ohio Turnpike Alternate Route

Eastbound Diversion for
Exit 209 – Exit 216

- Exit **Ohio Turnpike (I-80) East** at **Toll Plaza 209** to **SR 5 East** (5.4 mi.)
- Take **Exit** to **US 422 East** (3.0 mi.)
- Turn **Left** onto **US 422 East / W Market St.** (0.2 mi.)
- Turn **Right** onto **SR 45 South** (6.6 mi.)
- Turn **Right** onto **Hallock Young Rd** (0.6 mi.)
- Destination **Ohio Turnpike Toll Plaza 216 (I-80) East** is on the **Right**

Alternate

Ohio Turnpike Alternate Route

Eastbound Diversion for
Exit 209 – Exit 216

- Exit **Ohio Turnpike (I-80) East** at **Toll Plaza 209** to **SR 5 East** (5.4 mi.)
- Take **Exit** to **US 422 East** (3.0 mi.)
- Turn **Left** onto **US 422 East / W Market St.** (0.2 mi.)
- Turn **Right** onto **SR 45 South** (6.6 mi.)
- Turn **Right** onto **Hallock Young Rd** (0.6 mi.)
- Destination **Ohio Turnpike Toll Plaza 216 (I-80) East** is on the **Right**

Alternate

Ohio Turnpike Alternate Route

Eastbound Diversion for
Exit 215 – Exit 216

- Exit **Ohio Turnpike (I-80) East** at **Toll Plaza 215** to **Hallock Young Road East** (1.4 mi.)
- Destination **Ohio Turnpike Toll Plaza 216 (I-80) East** is on the **Right**

Ohio Turnpike Alternate Route

Eastbound Diversion for
Exit 215 – Exit 216

- Exit **Ohio Turnpike (I-80) East** at **Toll Plaza 215** to **Hallock Young Road East** (1.4 mi.)
- Destination **Ohio Turnpike Toll Plaza 216 (I-80) East** is on the **Right**

Ohio Turnpike Alternate Route

Eastbound Diversion for
Exit 215 – Exit 216

- Exit **Ohio Turnpike (I-80) East** at **Toll Plaza 215** to **Hallock Young Road East** (1.4 mi.)
- Destination **Ohio Turnpike Toll Plaza 216 (I-80) East** is on the **Right**

Ohio Turnpike Alternate Route

Eastbound Diversion for
Exit 215 – Exit 216

- Exit **Ohio Turnpike (I-80) East** at **Toll Plaza 215** to **Hallock Young Road East** (1.4 mi.)
- Destination **Ohio Turnpike Toll Plaza 216 (I-80) East** is on the **Right**

Ohio Turnpike Alternate Route

Eastbound Diversion for
Exit 215 – Exit 216

- Exit **Ohio Turnpike (I-80) East** at **Toll Plaza 215** to **Ellsworth Bailey Rd**
- Turn **Right** onto **Ellsworth Bailey Rd South** (3.0 mi.)
- Turn **Left** onto **I-76 East** (3.0 mi.)
- Take **Exit** to **I-76 East VIA TURNPIKE** to **Ohio Turnpike Toll Plaza 218 (I-80) East**

Alternate

Ohio Turnpike Alternate Route

Eastbound Diversion for
Exit 215 – Exit 216

- Exit **Ohio Turnpike (I-80) East** at **Toll Plaza 215** to **Ellsworth Bailey Rd**
- Turn **Right** onto **Ellsworth Bailey Rd South** (3.0 mi.)
- Turn **Left** onto **I-76 East** (3.0 mi.)
- Take **Exit** to **I-76 East VIA TURNPIKE** to **Ohio Turnpike Toll Plaza 218 (I-80) East**

Alternate

Ohio Turnpike Alternate Route

Eastbound Diversion for
Exit 215 – Exit 216

- Exit **Ohio Turnpike (I-80) East** at **Toll Plaza 215** to **Ellsworth Bailey Rd**
- Turn **Right** onto **Ellsworth Bailey Rd South** (3.0 mi.)
- Turn **Left** onto **I-76 East** (3.0 mi.)
- Take **Exit** to **I-76 East VIA TURNPIKE** to **Ohio Turnpike Toll Plaza 218 (I-80) East**

Alternate

Ohio Turnpike Alternate Route

Eastbound Diversion for
Exit 215 – Exit 216

- Exit **Ohio Turnpike (I-80) East** at **Toll Plaza 215** to **Ellsworth Bailey Rd**
- Turn **Right** onto **Ellsworth Bailey Rd South** (3.0 mi.)
- Turn **Left** onto **I-76 East** (3.0 mi.)
- Take **Exit** to **I-76 East VIA TURNPIKE** to **Ohio Turnpike Toll Plaza 218 (I-80) East**

Alternate

Ohio Turnpike Alternate Route

Westbound Diversion for
Exit 216 – Exit 215

- Exit **Ohio Turnpike (I-80) West** at **Toll Plaza 216** to **Hallock Young Road West** (1.4 mi.)
- Destination **Ohio Turnpike Toll Plaza 215 (I-80) West** is **Straight Ahead**

Ohio Turnpike Alternate Route

Westbound Diversion for
Exit 216 – Exit 215

- Exit **Ohio Turnpike (I-80) West** at **Toll Plaza 216** to **Hallock Young Road West** (1.4 mi.)
- Destination **Ohio Turnpike Toll Plaza 215 (I-80) West** is **Straight Ahead**

Ohio Turnpike Alternate Route

Westbound Diversion for
Exit 216 – Exit 215

- Exit **Ohio Turnpike (I-80) West** at **Toll Plaza 216** to **Hallock Young Road West** (1.4 mi.)
- Destination **Ohio Turnpike Toll Plaza 215 (I-80) West** is **Straight Ahead**

Ohio Turnpike Alternate Route

Westbound Diversion for
Exit 216 – Exit 215

- Exit **Ohio Turnpike (I-80) West** at **Toll Plaza 216** to **Hallock Young Road West** (1.4 mi.)
- Destination **Ohio Turnpike Toll Plaza 215 (I-80) West** is **Straight Ahead**

Ohio Turnpike Alternate Route

Westbound Diversion for Exit 216 – Exit 215

- Exit **Ohio Turnpike (I-80) West** at **Toll Plaza 216**
- Turn **Right** onto **Hallock Young Rd** (0.6 mi.)
- Turn **Left** onto **SR 45 North** (6.6 mi.)
- Turn **Left** onto **US 422 West / W Market St.** (0.2 mi.)
- Turn **Right** to **US 422 West** (3.0 mi.)
- Turn **Left** onto **SR 5 West** (5.4 mi.)
- Destination **Ohio Turnpike Toll Plaza 209 (I-80) West** is on the **Right**

Alternate

Ohio Turnpike Alternate Route

Westbound Diversion for Exit 216 – Exit 215

- Exit **Ohio Turnpike (I-80) West** at **Toll Plaza 216**
- Turn **Right** onto **Hallock Young Rd** (0.6 mi.)
- Turn **Left** onto **SR 45 North** (6.6 mi.)
- Turn **Left** onto **US 422 West / W Market St.** (0.2 mi.)
- Turn **Right** to **US 422 West** (3.0 mi.)
- Turn **Left** onto **SR 5 West** (5.4 mi.)
- Destination **Ohio Turnpike Toll Plaza 209 (I-80) West** is on the **Right**

Alternate

Ohio Turnpike Alternate Route

Westbound Diversion for Exit 216 – Exit 215

- Exit **Ohio Turnpike (I-80) West** at **Toll Plaza 216**
- Turn **Right** onto **Hallock Young Rd** (0.6 mi.)
- Turn **Left** onto **SR 45 North** (6.6 mi.)
- Turn **Left** onto **US 422 West / W Market St.** (0.2 mi.)
- Turn **Right** to **US 422 West** (3.0 mi.)
- Turn **Left** onto **SR 5 West** (5.4 mi.)
- Destination **Ohio Turnpike Toll Plaza 209 (I-80) West** is on the **Right**

Alternate

Ohio Turnpike Alternate Route

Westbound Diversion for Exit 216 – Exit 215

- Exit **Ohio Turnpike (I-80) West** at **Toll Plaza 216**
- Turn **Right** onto **Hallock Young Rd** (0.6 mi.)
- Turn **Left** onto **SR 45 North** (6.6 mi.)
- Turn **Left** onto **US 422 West / W Market St.** (0.2 mi.)
- Turn **Right** to **US 422 West** (3.0 mi.)
- Turn **Left** onto **SR 5 West** (5.4 mi.)
- Destination **Ohio Turnpike Toll Plaza 209 (I-80) West** is on the **Right**

Alternate

Ohio Turnpike Alternate Route

Westbound Diversion for Exit 218 – Exit 216

- Exit **Ohio Turnpike (I-76) West** at **Toll Plaza 218** to **I-76 West** (3.0 mi)
- Take **Exit 57** to **Ellsworth Bailey Rd** (0.3 mi.)
- Turn **Left** on **Ellsworth Bailey Rd North** (3.0 mi.)
- Destination **Ohio Turnpike Toll Plaza 215 (I-80) West** is on the **Left**

Ohio Turnpike Alternate Route

Westbound Diversion for Exit 218 – Exit 216

- Exit **Ohio Turnpike (I-76) West** at **Toll Plaza 218** to **I-76 West** (3.0 mi)
- Take **Exit 57** to **Ellsworth Bailey Rd** (0.3 mi.)
- Turn **Left** on **Ellsworth Bailey Rd North** (3.0 mi.)
- Destination **Ohio Turnpike Toll Plaza 215 (I-80) West** is on the **Left**

Ohio Turnpike Alternate Route

Westbound Diversion for Exit 218 – Exit 216

- Exit **Ohio Turnpike (I-76) West** at **Toll Plaza 218** to **I-76 West** (3.0 mi)
- Take **Exit 57** to **Ellsworth Bailey Rd** (0.3 mi.)
- Turn **Left** on **Ellsworth Bailey Rd North** (3.0 mi.)
- Destination **Ohio Turnpike Toll Plaza 215 (I-80) West** is on the **Left**

Ohio Turnpike Alternate Route

Westbound Diversion for Exit 218 – Exit 216

- Exit **Ohio Turnpike (I-76) West** at **Toll Plaza 218** to **I-76 West** (3.0 mi)
- Take **Exit 57** to **Ellsworth Bailey Rd** (0.3 mi.)
- Turn **Left** on **Ellsworth Bailey Rd North** (3.0 mi.)
- Destination **Ohio Turnpike Toll Plaza 215 (I-80) West** is on the **Left**

Ohio Turnpike Alternate Route

Westbound Diversion for Exit 218 – Exit 216

- Exit **Ohio Turnpike (I-80) West** at **Toll Plaza 218** and **Merge** onto **I-76 West** (5.4 mi.)
- Take **Exit 54** to **SR 534** (0.3 mi)
- Turn **Right** onto **SR 534 North** (6.3 mi.)
- Turn **Left** onto **SR 534 North / W Broad St.** (0.5 mi.)
- Turn **Right** onto **SR 534 North** (1.1 mi.)
- Turn **Right** onto **SR 5 East** (1.3 mi.)
- Destination **Ohio Turnpike Toll Plaza 209 (I-80) West** is on the **Right**

Alternate

Ohio Turnpike Alternate Route

Westbound Diversion for Exit 218 – Exit 216

- Exit **Ohio Turnpike (I-80) West** at **Toll Plaza 218** and **Merge** onto **I-76 West** (5.4 mi.)
- Take **Exit 54** to **SR 534** (0.3 mi)
- Turn **Right** onto **SR 534 North** (6.3 mi.)
- Turn **Left** onto **SR 534 North / W Broad St.** (0.5 mi.)
- Turn **Right** onto **SR 534 North** (1.1 mi.)
- Turn **Right** onto **SR 5 East** (1.3 mi.)
- Destination **Ohio Turnpike Toll Plaza 209 (I-80) West** is on the **Right**

Alternate

Ohio Turnpike Alternate Route

Westbound Diversion for Exit 218 – Exit 216

- Exit **Ohio Turnpike (I-80) West** at **Toll Plaza 218** and **Merge** onto **I-76 West** (5.4 mi.)
- Take **Exit 54** to **SR 534** (0.3 mi)
- Turn **Right** onto **SR 534 North** (6.3 mi.)
- Turn **Left** onto **SR 534 North / W Broad St.** (0.5 mi.)
- Turn **Right** onto **SR 534 North** (1.1 mi.)
- Turn **Right** onto **SR 5 East** (1.3 mi.)
- Destination **Ohio Turnpike Toll Plaza 209 (I-80) West** is on the **Right**

Alternate

Ohio Turnpike Alternate Route

Westbound Diversion for Exit 218 – Exit 216

- Exit **Ohio Turnpike (I-80) West** at **Toll Plaza 218** and **Merge** onto **I-76 West** (5.4 mi.)
- Take **Exit 54** to **SR 534** (0.3 mi)
- Turn **Right** onto **SR 534 North** (6.3 mi.)
- Turn **Left** onto **SR 534 North / W Broad St.** (0.5 mi.)
- Turn **Right** onto **SR 534 North** (1.1 mi.)
- Turn **Right** onto **SR 5 East** (1.3 mi.)
- Destination **Ohio Turnpike Toll Plaza 209 (I-80) West** is on the **Right**

Alternate

Ohio Turnpike Alternate Route

Eastbound Diversion for
Exit 218 – Exit 232

- Exit **Ohio Turnpike (I-80) East** at **Toll Plaza 218** to **I-80 East** (0.7 mi.)
- **Continue** on to **I-80 East** (3.7 mi.)
- Take **Exit 224B** to **I-680 South** (0.5 mi)
- **Continue** on to **I-680 South** (16.0 mi.)
- Destination **Ohio Turnpike Toll Plaza 234 (I-76) East** is **Straight Ahead**

Ohio Turnpike Alternate Route

Eastbound Diversion for
Exit 218 – Exit 232

- Exit **Ohio Turnpike (I-80) East** at **Toll Plaza 218** to **I-80 East** (0.7 mi.)
- **Continue** on to **I-80 East** (3.7 mi.)
- Take **Exit 224B** to **I-680 South** (0.5 mi)
- **Continue** on to **I-680 South** (16.0 mi.)
- Destination **Ohio Turnpike Toll Plaza 234 (I-76) East** is **Straight Ahead**

Ohio Turnpike Alternate Route

Eastbound Diversion for
Exit 218 – Exit 232

- Exit **Ohio Turnpike (I-80) East** at **Toll Plaza 218** to **I-80 East** (0.7 mi.)
- **Continue** on to **I-80 East** (3.7 mi.)
- Take **Exit 224B** to **I-680 South** (0.5 mi)
- **Continue** on to **I-680 South** (16.0 mi.)
- Destination **Ohio Turnpike Toll Plaza 234 (I-76) East** is **Straight Ahead**

Ohio Turnpike Alternate Route

Eastbound Diversion for
Exit 218 – Exit 232

- Exit **Ohio Turnpike (I-80) East** at **Toll Plaza 218** to **I-80 East** (0.7 mi.)
- **Continue** on to **I-80 East** (3.7 mi.)
- Take **Exit 224B** to **I-680 South** (0.5 mi)
- **Continue** on to **I-680 South** (16.0 mi.)
- Destination **Ohio Turnpike Toll Plaza 234 (I-76) East** is **Straight Ahead**

Ohio Turnpike Alternate Route

Eastbound Diversion for
Exit 218 – Exit 232

- Exit **Ohio Turnpike (I-80) East** at **Toll Plaza 218** to **I-80 East** (0.7 mi.)
- **Continue** on to **I-80 East** (3.7 mi.)
- Take **Exit 224B** to **I-680 South** (0.5 mi)
- **Continue** on to **I-680 South** (11.2 mi.)
- Take **Exit 11A** to **US 224 West** (1.9 mi.)
- Turn Left on to SR 7 South (4.1 mi.)
- Destination **Ohio Turnpike Toll Plaza 232 (I-76) East** is on the **Right**

Alternate

Ohio Turnpike Alternate Route

Eastbound Diversion for
Exit 218 – Exit 232

- Exit **Ohio Turnpike (I-80) East** at **Toll Plaza 218** to **I-80 East** (0.7 mi.)
- **Continue** on to **I-80 East** (3.7 mi.)
- Take **Exit 224B** to **I-680 South** (0.5 mi)
- **Continue** on to **I-680 South** (11.2 mi.)
- Take **Exit 11A** to **US 224 West** (1.9 mi.)
- Turn Left on to SR 7 South (4.1 mi.)
- Destination **Ohio Turnpike Toll Plaza 232 (I-76) East** is on the **Right**

Alternate

Ohio Turnpike Alternate Route

Eastbound Diversion for
Exit 218 – Exit 232

- Exit **Ohio Turnpike (I-80) East** at **Toll Plaza 218** to **I-80 East** (0.7 mi.)
- **Continue** on to **I-80 East** (3.7 mi.)
- Take **Exit 224B** to **I-680 South** (0.5 mi)
- **Continue** on to **I-680 South** (11.2 mi.)
- Take **Exit 11A** to **US 224 West** (1.9 mi.)
- Turn Left on to SR 7 South (4.1 mi.)
- Destination **Ohio Turnpike Toll Plaza 232 (I-76) East** is on the **Right**

Alternate

Ohio Turnpike Alternate Route

Eastbound Diversion for
Exit 218 – Exit 232

- Exit **Ohio Turnpike (I-80) East** at **Toll Plaza 218** to **I-80 East** (0.7 mi.)
- **Continue** on to **I-80 East** (3.7 mi.)
- Take **Exit 224B** to **I-680 South** (0.5 mi)
- **Continue** on to **I-680 South** (11.2 mi.)
- Take **Exit 11A** to **US 224 West** (1.9 mi.)
- Turn Left on to SR 7 South (4.1 mi.)
- Destination **Ohio Turnpike Toll Plaza 232 (I-76) East** is on the **Right**

Alternate

Ohio Turnpike Alternate Route

Westbound Diversion for Exit 232 – Exit 218

- Exit **Ohio Turnpike (I-76) West** at **Toll Plaza 232** to **SR 7 North** (3.9 mi.)
- Turn **Right** onto **US 224 East** (1.9 mi.)
- Take **Ramp** to **I-680 North** (0.3 mi)
- **Continue** on to **I-680 North** (11.3 mi.)
- **Continue** on to **I-80 West** (4.4 mi.)
- Follow **I-80 West** to **Ohio Turnpike (I-80) West Toll Plaza 218** (0.7 mi.)

Ohio Turnpike Alternate Route

Westbound Diversion for Exit 232 – Exit 218

- Exit **Ohio Turnpike (I-76) West** at **Toll Plaza 232** to **SR 7 North** (3.9 mi.)
- Turn **Right** onto **US 224 East** (1.9 mi.)
- Take **Ramp** to **I-680 North** (0.3 mi)
- **Continue** on to **I-680 North** (11.3 mi.)
- **Continue** on to **I-80 West** (4.4 mi.)
- Follow **I-80 West** to **Ohio Turnpike (I-80) West Toll Plaza 218** (0.7 mi.)

Ohio Turnpike Alternate Route

Westbound Diversion for Exit 232 – Exit 218

- Exit **Ohio Turnpike (I-76) West** at **Toll Plaza 232** to **SR 7 North** (3.9 mi.)
- Turn **Right** onto **US 224 East** (1.9 mi.)
- Take **Ramp** to **I-680 North** (0.3 mi)
- **Continue** on to **I-680 North** (11.3 mi.)
- **Continue** on to **I-80 West** (4.4 mi.)
- Follow **I-80 West** to **Ohio Turnpike (I-80) West Toll Plaza 218** (0.7 mi.)

Ohio Turnpike Alternate Route

Westbound Diversion for Exit 232 – Exit 218

- Exit **Ohio Turnpike (I-76) West** at **Toll Plaza 232** to **SR 7 North** (3.9 mi.)
- Turn **Right** onto **US 224 East** (1.9 mi.)
- Take **Ramp** to **I-680 North** (0.3 mi)
- **Continue** on to **I-680 North** (11.3 mi.)
- **Continue** on to **I-80 West** (4.4 mi.)
- Follow **I-80 West** to **Ohio Turnpike (I-80) West Toll Plaza 218** (0.7 mi.)

Ohio Turnpike Alternate Route

Eastbound Diversion for
Exit 232 – Exit 234

- Exit **Ohio Turnpike (I-76) East** at **Toll Plaza 232** to **SR 7 North** (3.9 mi.)
- Turn **Right** onto **US 224 East** (1.9 mi.)
- Take **Ramp** to **I-680 South** (0.3 mi)
- **Continue** on to **I-680 South** (4.4 mi.)
- Destination **Ohio Turnpike Toll Plaza 234 (I-76) East** is **Straight Ahead**

Ohio Turnpike Alternate Route

Eastbound Diversion for
Exit 232 – Exit 234

- Exit **Ohio Turnpike (I-76) East** at **Toll Plaza 232** to **SR 7 North** (3.9 mi.)
- Turn **Right** onto **US 224 East** (1.9 mi.)
- Take **Ramp** to **I-680 South** (0.3 mi)
- **Continue** on to **I-680 South** (4.4 mi.)
- Destination **Ohio Turnpike Toll Plaza 234 (I-76) East** is **Straight Ahead**

Ohio Turnpike Alternate Route

Eastbound Diversion for
Exit 232 – Exit 234

- Exit **Ohio Turnpike (I-76) East** at **Toll Plaza 232** to **SR 7 North** (3.9 mi.)
- Turn **Right** onto **US 224 East** (1.9 mi.)
- Take **Ramp** to **I-680 South** (0.3 mi)
- **Continue** on to **I-680 South** (4.4 mi.)
- Destination **Ohio Turnpike Toll Plaza 234 (I-76) East** is **Straight Ahead**

Ohio Turnpike Alternate Route

Eastbound Diversion for
Exit 232 – Exit 234

- Exit **Ohio Turnpike (I-76) East** at **Toll Plaza 232** to **SR 7 North** (3.9 mi.)
- Turn **Right** onto **US 224 East** (1.9 mi.)
- Take **Ramp** to **I-680 South** (0.3 mi)
- **Continue** on to **I-680 South** (4.4 mi.)
- Destination **Ohio Turnpike Toll Plaza 234 (I-76) East** is **Straight Ahead**

Ohio Turnpike Alternate Route

Eastbound Diversion for
Exit 232 – Exit 234

- Exit **Ohio Turnpike (I-76) East** at **Toll Plaza 232** to **SR 7 South** (1.1 mi.)
- Turn **Left** onto **SR 164 North** (3.5 mi.)
- Turn **Left** onto **US 224 West** (0.1 mi.)
- Take **Ramp** to **I-680 South** (0.3 mi)
- **Continue** on to **I-680 South** (4.4 mi.)
- Destination **Ohio Turnpike Toll Plaza 234 (I-76) East** is **Straight Ahead**

Alternate

Ohio Turnpike Alternate Route

Eastbound Diversion for
Exit 232 – Exit 234

- Exit **Ohio Turnpike (I-76) East** at **Toll Plaza 232** to **SR 7 South** (1.1 mi.)
- Turn **Left** onto **SR 164 North** (3.5 mi.)
- Turn **Left** onto **US 224 West** (0.1 mi.)
- Take **Ramp** to **I-680 South** (0.3 mi)
- **Continue** on to **I-680 South** (4.4 mi.)
- Destination **Ohio Turnpike Toll Plaza 234 (I-76) East** is **Straight Ahead**

Alternate

Ohio Turnpike Alternate Route

Eastbound Diversion for
Exit 232 – Exit 234

- Exit **Ohio Turnpike (I-76) East** at **Toll Plaza 232** to **SR 7 South** (1.1 mi.)
- Turn **Left** onto **SR 164 North** (3.5 mi.)
- Turn **Left** onto **US 224 West** (0.1 mi.)
- Take **Ramp** to **I-680 South** (0.3 mi)
- **Continue** on to **I-680 South** (4.4 mi.)
- Destination **Ohio Turnpike Toll Plaza 234 (I-76) East** is **Straight Ahead**

Alternate

Ohio Turnpike Alternate Route

Eastbound Diversion for
Exit 232 – Exit 234

- Exit **Ohio Turnpike (I-76) East** at **Toll Plaza 232** to **SR 7 South** (1.1 mi.)
- Turn **Left** onto **SR 164 North** (3.5 mi.)
- Turn **Left** onto **US 224 West** (0.1 mi.)
- Take **Ramp** to **I-680 South** (0.3 mi)
- **Continue** on to **I-680 South** (4.4 mi.)
- Destination **Ohio Turnpike Toll Plaza 234 (I-76) East** is **Straight Ahead**

Alternate

Ohio Turnpike Alternate Route

Westbound Diversion for Exit 234 – 232

- Exit **Ohio Turnpike (I-76) West** at **Toll Plaza 234** to **I-680 North** (16.5 mi.)
- **Continue** on to **I-80 West** (4.4 mi.)
- Follow **I-80 West** to **Ohio Turnpike (I-80) West Toll Plaza 218** (0.7 mi.)

Ohio Turnpike Alternate Route

Westbound Diversion for Exit 234 – 232

- Exit **Ohio Turnpike (I-76) West** at **Toll Plaza 234** to **I-680 North** (16.5 mi.)
- **Continue** on to **I-80 West** (4.4 mi.)
- Follow **I-80 West** to **Ohio Turnpike (I-80) West Toll Plaza 218** (0.7 mi.)

Ohio Turnpike Alternate Route

Westbound Diversion for Exit 234 – 232

- Exit **Ohio Turnpike (I-76) West** at **Toll Plaza 234** to **I-680 North** (16.5 mi.)
- **Continue** on to **I-80 West** (4.4 mi.)
- Follow **I-80 West** to **Ohio Turnpike (I-80) West Toll Plaza 218** (0.7 mi.)

Ohio Turnpike Alternate Route

Westbound Diversion for Exit 234 – 232

- Exit **Ohio Turnpike (I-76) West** at **Toll Plaza 234** to **I-680 North** (16.5 mi.)
- **Continue** on to **I-80 West** (4.4 mi.)
- Follow **I-80 West** to **Ohio Turnpike (I-80) West Toll Plaza 218** (0.7 mi.)

Ohio Turnpike Alternate Route

Westbound Diversion for Exit 234 – 232

- Exit **Ohio Turnpike (I-76) West** at **Toll Plaza 234** to **I-680 North** (3.8 mi.)
- Take **Exit 11A** to **US 224 West** (0.3 mi.)
- Turn **Left** on to **US 224 West** (1.9 mi.)
- Turn **Left** on to **SR 7 South** (4.1 mi.)
- Destination **Ohio Turnpike Toll Plaza 232 (I-76) East** is on the **Right**

Alternate

Ohio Turnpike Alternate Route

Westbound Diversion for Exit 234 – 232

- Exit **Ohio Turnpike (I-76) West** at **Toll Plaza 234** to **I-680 North** (3.8 mi.)
- Take **Exit 11A** to **US 224 West** (0.3 mi.)
- Turn **Left** on to **US 224 West** (1.9 mi.)
- Turn **Left** on to **SR 7 South** (4.1 mi.)
- Destination **Ohio Turnpike Toll Plaza 232 (I-76) East** is on the **Right**

Alternate

Ohio Turnpike Alternate Route

Westbound Diversion for Exit 234 – 232

- Exit **Ohio Turnpike (I-76) West** at **Toll Plaza 234** to **I-680 North** (3.8 mi.)
- Take **Exit 11A** to **US 224 West** (0.3 mi.)
- Turn **Left** on to **US 224 West** (1.9 mi.)
- Turn **Left** on to **SR 7 South** (4.1 mi.)
- Destination **Ohio Turnpike Toll Plaza 232 (I-76) East** is on the **Right**

Alternate

Ohio Turnpike Alternate Route

Westbound Diversion for Exit 234 – 232

- Exit **Ohio Turnpike (I-76) West** at **Toll Plaza 234** to **I-680 North** (3.8 mi.)
- Take **Exit 11A** to **US 224 West** (0.3 mi.)
- Turn **Left** on to **US 224 West** (1.9 mi.)
- Turn **Left** on to **SR 7 South** (4.1 mi.)
- Destination **Ohio Turnpike Toll Plaza 232 (I-76) East** is on the **Right**

Alternate

Ohio Turnpike Alternate Route

Westbound Diversion for Exit 234 – 232

- Exit **Ohio Turnpike (I-76) West** at **Toll Plaza 234** to **I-680 North** (3.8 mi.)
- Take **Exit 11A** to **US 224 West** (0.3 mi.)
- Turn **Left** on to **US 224 West** (1.9 mi.)
- Turn **Left** on to **SR 7 South** (4.1 mi.)
- Destination **Ohio Turnpike Toll Plaza 232 (I-76) East** is on the **Right**

Alternate

Ohio Turnpike Alternate Route

Eastbound Diversion for Exit 234 – Exit 239

- Exit **Ohio Turnpike (I-76) East** at **Toll Plaza 232** to **SR 7 North** (3.9 mi.)
- Turn **Right** onto **US 224 East** (1.9 mi.)
- Take **Ramp** to **I-680 North** (0.3 mi)
- **Continue** on to **I-680 North** (11.3 mi.)
- Take **Exit 3A** to **SR 711 North** (2.7 mi.)
- Take **Ramp** to **I-80 East** (12.5 mi.)
- Take **Exit 4A** to **I-376 East** (25.6 mi.)
- Take **Exit 26** to **Pennsylvania Turnpike Toll Plaza (I-76) East**

Ohio Turnpike Alternate Route

Eastbound Diversion for Exit 234 – Exit 239

- Exit **Ohio Turnpike (I-76) East** at **Toll Plaza 232** to **SR 7 North** (3.9 mi.)
- Turn **Right** onto **US 224 East** (1.9 mi.)
- Take **Ramp** to **I-680 North** (0.3 mi)
- **Continue** on to **I-680 North** (11.3 mi.)
- Take **Exit 3A** to **SR 711 North** (2.7 mi.)
- Take **Ramp** to **I-80 East** (12.5 mi.)
- Take **Exit 4A** to **I-376 East** (25.6 mi.)
- Take **Exit 26** to **Pennsylvania Turnpike Toll Plaza (I-76) East**

Ohio Turnpike Alternate Route

Eastbound Diversion for Exit 234 – Exit 239

- Exit **Ohio Turnpike (I-76) East** at **Toll Plaza 232** to **SR 7 North** (3.9 mi.)
- Turn **Right** onto **US 224 East** (1.9 mi.)
- Take **Ramp** to **I-680 North** (0.3 mi)
- **Continue** on to **I-680 North** (11.3 mi.)
- Take **Exit 3A** to **SR 711 North** (2.7 mi.)
- Take **Ramp** to **I-80 East** (12.5 mi.)
- Take **Exit 4A** to **I-376 East** (25.6 mi.)
- Take **Exit 26** to **Pennsylvania Turnpike Toll Plaza (I-76) East**

Ohio Turnpike Alternate Route

Eastbound Diversion for Exit 234 – Exit 239

- Exit **Ohio Turnpike (I-76) East** at **Toll Plaza 232** to **SR 7 North** (3.9 mi.)
- Turn **Right** onto **US 224 East** (1.9 mi.)
- Take **Ramp** to **I-680 North** (0.3 mi)
- **Continue** on to **I-680 North** (11.3 mi.)
- Take **Exit 3A** to **SR 711 North** (2.7 mi.)
- Take **Ramp** to **I-80 East** (12.5 mi.)
- Take **Exit 4A** to **I-376 East** (25.6 mi.)
- Take **Exit 26** to **Pennsylvania Turnpike Toll Plaza (I-76) East**

Ohio Turnpike Alternate Route

Eastbound Diversion for
Exit 234 – Exit 239

- Exit **Ohio Turnpike (I-76) East** at **Toll Plaza 232** to **SR 7 North** (3.9 mi.)
- Turn **Right** onto **US 224 East** (15.2 mi.)
- Take **Ramp** to **I-376 East** (12.1 mi.)
- Take **Exit 26** to **Pennsylvania Turnpike Toll Plaza (I-76) East**

Alternate

Ohio Turnpike Alternate Route

Eastbound Diversion for
Exit 234 – Exit 239

- Exit **Ohio Turnpike (I-76) East** at **Toll Plaza 232** to **SR 7 North** (3.9 mi.)
- Turn **Right** onto **US 224 East** (15.2 mi.)
- Take **Ramp** to **I-376 East** (12.1 mi.)
- Take **Exit 26** to **Pennsylvania Turnpike Toll Plaza (I-76) East**

Alternate

Ohio Turnpike Alternate Route

Eastbound Diversion for
Exit 234 – Exit 239

- Exit **Ohio Turnpike (I-76) East** at **Toll Plaza 232** to **SR 7 North** (3.9 mi.)
- Turn **Right** onto **US 224 East** (15.2 mi.)
- Take **Ramp** to **I-376 East** (12.1 mi.)
- Take **Exit 26** to **Pennsylvania Turnpike Toll Plaza (I-76) East**

Alternate

Ohio Turnpike Alternate Route

Eastbound Diversion for
Exit 234 – Exit 239

- Exit **Ohio Turnpike (I-76) East** at **Toll Plaza 232** to **SR 7 North** (3.9 mi.)
- Turn **Right** onto **US 224 East** (15.2 mi.)
- Take **Ramp** to **I-376 East** (12.1 mi.)
- Take **Exit 26** to **Pennsylvania Turnpike Toll Plaza (I-76) East**

Alternate

Ohio Turnpike Alternate Route

Westbound Diversion for Exit 239 – 234

- Exit **PennaTurnpike (I-76) West** at **Exit 10** to **I-376 West** (25.5 mi.)
- Take **Exit 1A** to **I-80 West** (21.2 mi.)
- Follow **I-80 West** to **Ohio Turnpike (I-80) West Toll Plaza 218** (0.7 mi.)

Ohio Turnpike Alternate Route

Westbound Diversion for Exit 239 – 234

- Exit **PennaTurnpike (I-76) West** at **Exit 10** to **I-376 West** (25.5 mi.)
- Take **Exit 1A** to **I-80 West** (21.2 mi.)
- Follow **I-80 West** to **Ohio Turnpike (I-80) West Toll Plaza 218** (0.7 mi.)

Ohio Turnpike Alternate Route

Westbound Diversion for Exit 239 – 234

- Exit **PennaTurnpike (I-76) West** at **Exit 10** to **I-376 West** (25.5 mi.)
- Take **Exit 1A** to **I-80 West** (21.2 mi.)
- Follow **I-80 West** to **Ohio Turnpike (I-80) West Toll Plaza 218** (0.7 mi.)

Ohio Turnpike Alternate Route

Westbound Diversion for Exit 239 – 234

- Exit **PennaTurnpike (I-76) West** at **Exit 10** to **I-376 West** (25.5 mi.)
- Take **Exit 1A** to **I-80 West** (21.2 mi.)
- Follow **I-80 West** to **Ohio Turnpike (I-80) West Toll Plaza 218** (0.7 mi.)

Ohio Turnpike Alternate Route

Westbound Diversion for Exit 239 – 234

- Exit **PennaTurnpike (I-76) West** at **Exit 10** to **I-376 West** (12.1 mi.)
- Take **Exit 13** to **US 224 West** (0.3 mi.)
- Turn **Left** onto **US 224 West** (15.2 mi.)
- Turn **Left** onto **SR 7 South** (3.9 mi.)
- Destination **Ohio Turnpike Toll Plaza 232 (I-76) West** is on the **Right**

Alternate

Ohio Turnpike Alternate Route

Westbound Diversion for Exit 239 – 234

- Exit **PennaTurnpike (I-76) West** at **Exit 10** to **I-376 West** (12.1 mi.)
- Take **Exit 13** to **US 224 West** (0.3 mi.)
- Turn **Left** onto **US 224 West** (15.2 mi.)
- Turn **Left** onto **SR 7 South** (3.9 mi.)
- Destination **Ohio Turnpike Toll Plaza 232 (I-76) West** is on the **Right**

Alternate

Ohio Turnpike Alternate Route

Westbound Diversion for Exit 239 – 234

- Exit **PennaTurnpike (I-76) West** at **Exit 10** to **I-376 West** (12.1 mi.)
- Take **Exit 13** to **US 224 West** (0.3 mi.)
- Turn **Left** onto **US 224 West** (15.2 mi.)
- Turn **Left** onto **SR 7 South** (3.9 mi.)
- Destination **Ohio Turnpike Toll Plaza 232 (I-76) West** is on the **Right**

Alternate

Ohio Turnpike Alternate Route

Westbound Diversion for Exit 239 – 234

- Exit **PennaTurnpike (I-76) West** at **Exit 10** to **I-376 West** (12.1 mi.)
- Take **Exit 13** to **US 224 West** (0.3 mi.)
- Turn **Left** onto **US 224 West** (15.2 mi.)
- Turn **Left** onto **SR 7 South** (3.9 mi.)
- Destination **Ohio Turnpike Toll Plaza 232 (I-76) West** is on the **Right**

Alternate

Ohio Turnpike Alternate Route

Westbound Diversion for Exit 239 – 234

- Exit **PennaTurnpike (I-76) West** at **Exit 10** to **I-376 West** (12.1 mi.)
- Take **Exit 13** to **US 224 West** (0.3 mi.)
- Turn **Left** onto **US 224 West** (15.2 mi.)
- Turn **Left** onto **SR 7 South** (3.9 mi.)
- Destination **Ohio Turnpike Toll Plaza 232 (I-76) West** is on the **Right**

Alternate

Ohio Turnpike Alternate Route

Westbound Diversion for
US 20 Access Drive
Milepost 0.45

- Exit **Ohio Turnpike (I-80/I-90) West** at **Milepost 0.45**
- Turn **Left** onto **US 20 West** (10.2 mi.)
- Turn **Right** onto **SR 127 North** (5.1 mi.)
- **Merge** onto **I-69 North** (1.6 mi.)
- Take **Exit 156** to **Indiana Toll Road I-80/I-90 West**

Ohio Turnpike Alternate Route

Westbound Diversion for
US 20 Access Drive
Milepost 0.45

- Exit **Ohio Turnpike (I-80/I-90) West** at **Milepost 0.45**
- Turn **Left** onto **US 20 West** (10.2 mi.)
- Turn **Right** onto **SR 127 North** (5.1 mi.)
- **Merge** onto **I-69 North** (1.6 mi.)
- Take **Exit 156** to **Indiana Toll Road I-80/I-90 West**

Ohio Turnpike Alternate Route

Westbound Diversion for
US 20 Access Drive
Milepost 0.45

- Exit **Ohio Turnpike (I-80/I-90) West** at **Milepost 0.45**
- Turn **Left** onto **US 20 West** (10.2 mi.)
- Turn **Right** onto **SR 127 North** (5.1 mi.)
- **Merge** onto **I-69 North** (1.6 mi.)
- Take **Exit 156** to **Indiana Toll Road I-80/I-90 West**

Ohio Turnpike Alternate Route

Westbound Diversion for
US 20 Access Drive
Milepost 0.45

- Exit **Ohio Turnpike (I-80/I-90) West** at **Milepost 0.45**
- Turn **Left** onto **US 20 West** (10.2 mi.)
- Turn **Right** onto **SR 127 North** (5.1 mi.)
- **Merge** onto **I-69 North** (1.6 mi.)
- Take **Exit 156** to **Indiana Toll Road I-80/I-90 West**

Ohio Turnpike Alternate Route

Westbound Diversion for
US 20 Access Drive
Milepost 0.45

- Exit **Ohio Turnpike (I-80) West** at **Milepost 0.45**
- Turn **Right** onto **US 20 East** (0.7 mi.)
- Turn **Right** onto **County Road M.50 South** (1.4 mi.)
- Turn **Right** onto **County Road M.75 South** (9.5 mi.)
- Turn **Left** onto **US 20 West** (4.0 mi.)
- Turn **Right** onto **I-69 North** (7.8 mi.)
- Take **Exit 156** to **Indiana Toll Road I-80/I-90 West**

Alternate

Ohio Turnpike Alternate Route

Westbound Diversion for
US 20 Access Drive
Milepost 0.45

- Exit **Ohio Turnpike (I-80) West** at **Milepost 0.45**
- Turn **Right** onto **US 20 East** (0.7 mi.)
- Turn **Right** onto **County Road M.50 South** (1.4 mi.)
- Turn **Right** onto **County Road M.75 South** (9.5 mi.)
- Turn **Left** onto **US 20 West** (4.0 mi.)
- Turn **Right** onto **I-69 North** (7.8 mi.)
- Take **Exit 156** to **Indiana Toll Road I-80/I-90 West**

Alternate

Ohio Turnpike Alternate Route

Westbound Diversion for
US 20 Access Drive
Milepost 0.45

- Exit **Ohio Turnpike (I-80) West** at **Milepost 0.45**
- Turn **Right** onto **US 20 East** (0.7 mi.)
- Turn **Right** onto **County Road M.50 South** (1.4 mi.)
- Turn **Right** onto **County Road M.75 South** (9.5 mi.)
- Turn **Left** onto **US 20 West** (4.0 mi.)
- Turn **Right** onto **I-69 North** (7.8 mi.)
- Take **Exit 156** to **Indiana Toll Road I-80/I-90 West**

Alternate

Ohio Turnpike Alternate Route

Westbound Diversion for
US 20 Access Drive
Milepost 0.45

- Exit **Ohio Turnpike (I-80) West** at **Milepost 0.45**
- Turn **Right** onto **US 20 East** (0.7 mi.)
- Turn **Right** onto **County Road M.50 South** (1.4 mi.)
- Turn **Right** onto **County Road M.75 South** (9.5 mi.)
- Turn **Left** onto **US 20 West** (4.0 mi.)
- Turn **Right** onto **I-69 North** (7.8 mi.)
- Take **Exit 156** to **Indiana Toll Road I-80/I-90 West**

Alternate

Ohio Turnpike Alternate Route

Westbound Diversion for Kunkle Maintenance Building Access Drive Milepost 16.0

- Exit **Ohio Turnpike (I-80/I-90) West** at **Milepost 16.0**
- Turn **Left** onto **County Road 17 North** (2.1 mi.)
- Turn **Left** onto **County Road O West** (3.2 mi.)
- Turn **Left** onto **SR 15 South** (1.9 mi.)
- Destination **Ohio Turnpike Toll Plaza 13 (I-80/I-90) West** is on the **Right**

Ohio Turnpike Alternate Route

Westbound Diversion for Kunkle Maintenance Building Access Drive Milepost 16.0

- Exit **Ohio Turnpike (I-80/I-90) West** at **Milepost 16.0**
- Turn **Left** onto **County Road 17 North** (2.1 mi.)
- Turn **Left** onto **County Road O West** (3.2 mi.)
- Turn **Left** onto **SR 15 South** (1.9 mi.)
- Destination **Ohio Turnpike Toll Plaza 13 (I-80/I-90) West** is on the **Right**

Ohio Turnpike Alternate Route

Westbound Diversion for Kunkle Maintenance Building Access Drive Milepost 16.0

- Exit **Ohio Turnpike (I-80/I-90) West** at **Milepost 16.0**
- Turn **Left** onto **County Road 17 North** (2.1 mi.)
- Turn **Left** onto **County Road O West** (3.2 mi.)
- Turn **Left** onto **SR 15 South** (1.9 mi.)
- Destination **Ohio Turnpike Toll Plaza 13 (I-80/I-90) West** is on the **Right**

Ohio Turnpike Alternate Route

Westbound Diversion for Kunkle Maintenance Building Access Drive Milepost 16.0

- Exit **Ohio Turnpike (I-80/I-90) West** at **Milepost 16.0**
- Turn **Left** onto **County Road 17 North** (2.1 mi.)
- Turn **Left** onto **County Road O West** (3.2 mi.)
- Turn **Left** onto **SR 15 South** (1.9 mi.)
- Destination **Ohio Turnpike Toll Plaza 13 (I-80/I-90) West** is on the **Right**

Ohio Turnpike Alternate Route

Westbound Diversion for Kunkle Maintenance Building Access Drive Milepost 16.0

- Exit **Ohio Turnpike (I-80/I-90) West** at **Milepost 16.0**
- Turn **Right** onto **County Road 17 South** (1.5 mi.)
- Turn **Right** onto **US 20 ALT West** (3.0 mi.)
- Turn **Right** onto **SR 15 North** (1.7 mi.)
- Destination **Ohio Turnpike Toll Plaza 13 (I-80/I-90) West** is on the **Right**

Alternate

Ohio Turnpike Alternate Route

Westbound Diversion for Kunkle Maintenance Building Access Drive Milepost 16.0

- Exit **Ohio Turnpike (I-80/I-90) West** at **Milepost 16.0**
- Turn **Right** onto **County Road 17 South** (1.5 mi.)
- Turn **Right** onto **US 20 ALT West** (3.0 mi.)
- Turn **Right** onto **SR 15 North** (1.7 mi.)
- Destination **Ohio Turnpike Toll Plaza 13 (I-80/I-90) West** is on the **Right**

Alternate

Ohio Turnpike Alternate Route

Westbound Diversion for Kunkle Maintenance Building Access Drive Milepost 16.0

- Exit **Ohio Turnpike (I-80/I-90) West** at **Milepost 16.0**
- Turn **Right** onto **County Road 17 South** (1.5 mi.)
- Turn **Right** onto **US 20 ALT West** (3.0 mi.)
- Turn **Right** onto **SR 15 North** (1.7 mi.)
- Destination **Ohio Turnpike Toll Plaza 13 (I-80/I-90) West** is on the **Right**

Alternate

Ohio Turnpike Alternate Route

Westbound Diversion for Kunkle Maintenance Building Access Drive Milepost 16.0

- Exit **Ohio Turnpike (I-80/I-90) West** at **Milepost 16.0**
- Turn **Right** onto **County Road 17 South** (1.5 mi.)
- Turn **Right** onto **US 20 ALT West** (3.0 mi.)
- Turn **Right** onto **SR 15 North** (1.7 mi.)
- Destination **Ohio Turnpike Toll Plaza 13 (I-80/I-90) West** is on the **Right**

Alternate

Ohio Turnpike Alternate Route

Eastbound Diversion for Kunkle Maintenance Building Access Drive Milepost 16.0

- Exit **Ohio Turnpike (I-80/I-90) East** at **Milepost 16.0**
- Turn **Right** onto **County Road 17 South** (1.5 mi.)
- Turn **Left** onto **US 20 ALT East** (9.1 mi.)
- Turn **Left** onto **SR 66 North** (0.7 mi.)
- Destination **Ohio Turnpike Toll Plaza 25 (I-80/I-90) East** is on the **Right**

Ohio Turnpike Alternate Route

Eastbound Diversion for Kunkle Maintenance Building Access Drive Milepost 16.0

- Exit **Ohio Turnpike (I-80/I-90) East** at **Milepost 16.0**
- Turn **Right** onto **County Road 17 South** (1.5 mi.)
- Turn **Left** onto **US 20 ALT East** (9.1 mi.)
- Turn **Left** onto **SR 66 North** (0.7 mi.)
- Destination **Ohio Turnpike Toll Plaza 25 (I-80/I-90) East** is on the **Right**

Ohio Turnpike Alternate Route

Eastbound Diversion for Kunkle Maintenance Building Access Drive Milepost 16.0

- Exit **Ohio Turnpike (I-80/I-90) East** at **Milepost 16.0**
- Turn **Right** onto **County Road 17 South** (1.5 mi.)
- Turn **Left** onto **US 20 ALT East** (9.1 mi.)
- Turn **Left** onto **SR 66 North** (0.7 mi.)
- Destination **Ohio Turnpike Toll Plaza 25 (I-80/I-90) East** is on the **Right**

Ohio Turnpike Alternate Route

Eastbound Diversion for Kunkle Maintenance Building Access Drive Milepost 16.0

- Exit **Ohio Turnpike (I-80/I-90) East** at **Milepost 16.0**
- Turn **Right** onto **County Road 17 South** (1.5 mi.)
- Turn **Left** onto **US 20 ALT East** (9.1 mi.)
- Turn **Left** onto **SR 66 North** (0.7 mi.)
- Destination **Ohio Turnpike Toll Plaza 25 (I-80/I-90) East** is on the **Right**

Ohio Turnpike Alternate Route

Eastbound Diversion for Kunkle Maintenance Building Access Drive Milepost 16.0

- Exit **Ohio Turnpike (I-80/I-90) East** at **Milepost 16.0**
- Turn **Left** onto **County Road 17 North** (2.0 mi.)
- Turn **Right** onto **County Road 0 East** (3.0 mi.)
- Continue **Straight** onto **County Road N East** (1.2 mi.)
- Continue **Straight** onto **County Road L East** (4.7 mi.)
- Turn **Right** onto **SR 66 South** (2.4 mi.)
- Destination **Ohio Turnpike Toll Plaza 25 (I-80/I-90) East** is on the **Left**

Alternate

Ohio Turnpike Alternate Route

Eastbound Diversion for Kunkle Maintenance Building Access Drive Milepost 16.0

- Exit **Ohio Turnpike (I-80/I-90) East** at **Milepost 16.0**
- Turn **Left** onto **County Road 17 North** (2.0 mi.)
- Turn **Right** onto **County Road 0 East** (3.0 mi.)
- Continue **Straight** onto **County Road N East** (1.2 mi.)
- Continue **Straight** onto **County Road L East** (4.7 mi.)
- Turn **Right** onto **SR 66 South** (2.4 mi.)
- Destination **Ohio Turnpike Toll Plaza 25 (I-80/I-90) East** is on the **Left**

Alternate

Ohio Turnpike Alternate Route

Eastbound Diversion for Kunkle Maintenance Building Access Drive Milepost 16.0

- Exit **Ohio Turnpike (I-80/I-90) East** at **Milepost 16.0**
- Turn **Left** onto **County Road 17 North** (2.0 mi.)
- Turn **Right** onto **County Road 0 East** (3.0 mi.)
- Continue **Straight** onto **County Road N East** (1.2 mi.)
- Continue **Straight** onto **County Road L East** (4.7 mi.)
- Turn **Right** onto **SR 66 South** (2.4 mi.)
- Destination **Ohio Turnpike Toll Plaza 25 (I-80/I-90) East** is on the **Left**

Alternate

Ohio Turnpike Alternate Route

Eastbound Diversion for Kunkle Maintenance Building Access Drive Milepost 16.0

- Exit **Ohio Turnpike (I-80/I-90) East** at **Milepost 16.0**
- Turn **Left** onto **County Road 17 North** (2.0 mi.)
- Turn **Right** onto **County Road 0 East** (3.0 mi.)
- Continue **Straight** onto **County Road N East** (1.2 mi.)
- Continue **Straight** onto **County Road L East** (4.7 mi.)
- Turn **Right** onto **SR 66 South** (2.4 mi.)
- Destination **Ohio Turnpike Toll Plaza 25 (I-80/I-90) East** is on the **Left**

Alternate

Ohio Turnpike Alternate Route

Westbound Diversion for
Indian Meadow Service Plaza
Back Gate
Milepost 20.8

- Exit **Ohio Turnpike (I-80/I-90) West** at **Milepost 20.8**
- Turn **Left** onto **County Road 50 West** (0.7 mi.)
- Turn **Left** onto **US 127 South** (1.6 mi.)
- Turn **Right** onto **US 20 ALT West** (6.4 mi.)
- Turn **Right** onto **SR 15 North** (1.7 mi.)
- Destination **Ohio Turnpike Toll Plaza 13 (I-80/I-90) West** is on the **Right**

Ohio Turnpike Alternate Route

Westbound Diversion for
Indian Meadow Service Plaza
Back Gate
Milepost 20.8

- Exit **Ohio Turnpike (I-80/I-90) West** at **Milepost 20.8**
- Turn **Left** onto **County Road 50 West** (0.7 mi.)
- Turn **Left** onto **US 127 South** (1.6 mi.)
- Turn **Right** onto **US 20 ALT West** (6.4 mi.)
- Turn **Right** onto **SR 15 North** (1.7 mi.)
- Destination **Ohio Turnpike Toll Plaza 13 (I-80/I-90) West** is on the **Right**

Ohio Turnpike Alternate Route

Westbound Diversion for
Indian Meadow Service Plaza
Back Gate
Milepost 20.8

- Exit **Ohio Turnpike (I-80/I-90) West** at **Milepost 20.8**
- Turn **Left** onto **County Road 50 West** (0.7 mi.)
- Turn **Left** onto **US 127 South** (1.6 mi.)
- Turn **Right** onto **US 20 ALT West** (6.4 mi.)
- Turn **Right** onto **SR 15 North** (1.7 mi.)
- Destination **Ohio Turnpike Toll Plaza 13 (I-80/I-90) West** is on the **Right**

Ohio Turnpike Alternate Route

Westbound Diversion for
Indian Meadow Service Plaza
Back Gate
Milepost 20.8

- Exit **Ohio Turnpike (I-80/I-90) West** at **Milepost 20.8**
- Turn **Left** onto **County Road 50 West** (0.7 mi.)
- Turn **Left** onto **US 127 South** (1.6 mi.)
- Turn **Right** onto **US 20 ALT West** (6.4 mi.)
- Turn **Right** onto **SR 15 North** (1.7 mi.)
- Destination **Ohio Turnpike Toll Plaza 13 (I-80/I-90) West** is on the **Right**

3/15/2021

Ohio Turnpike Alternate Route

Westbound Diversion for
Indian Meadow Service Plaza
Back Gate
Milepost 20.8

- Exit **Ohio Turnpike (I-80/I-90) West** at **Milepost 20.8**
- Turn **Left** onto **County Road 50 West** (0.7 mi.)
- Turn **Right** onto **US 127 North** (4.1 mi.)
- Turn **Left** onto **US 20 West** (7.6 mi.)
- Turn **Left** onto **SR 15 South** (3.7 mi.)
- Destination **Ohio Turnpike Toll Plaza 13 (I-80/I-90) West** is on the **Right**

Alternate

Ohio Turnpike Alternate Route

Westbound Diversion for
Indian Meadow Service Plaza
Back Gate
Milepost 20.8

- Exit **Ohio Turnpike (I-80/I-90) West** at **Milepost 20.8**
- Turn **Left** onto **County Road 50 West** (0.7 mi.)
- Turn **Right** onto **US 127 North** (4.1 mi.)
- Turn **Left** onto **US 20 West** (7.6 mi.)
- Turn **Left** onto **SR 15 South** (3.7 mi.)
- Destination **Ohio Turnpike Toll Plaza 13 (I-80/I-90) West** is on the **Right**

Alternate

Ohio Turnpike Alternate Route

Westbound Diversion for
Indian Meadow Service Plaza
Back Gate
Milepost 20.8

- Exit **Ohio Turnpike (I-80/I-90) West** at **Milepost 20.8**
- Turn **Left** onto **County Road 50 West** (0.7 mi.)
- Turn **Right** onto **US 127 North** (4.1 mi.)
- Turn **Left** onto **US 20 West** (7.6 mi.)
- Turn **Left** onto **SR 15 South** (3.7 mi.)
- Destination **Ohio Turnpike Toll Plaza 13 (I-80/I-90) West** is on the **Right**

Alternate

Ohio Turnpike Alternate Route

Westbound Diversion for
Indian Meadow Service Plaza
Back Gate
Milepost 20.8

- Exit **Ohio Turnpike (I-80/I-90) West** at **Milepost 20.8**
- Turn **Left** onto **County Road 50 West** (0.7 mi.)
- Turn **Right** onto **US 127 North** (4.1 mi.)
- Turn **Left** onto **US 20 West** (7.6 mi.)
- Turn **Left** onto **SR 15 South** (3.7 mi.)
- Destination **Ohio Turnpike Toll Plaza 13 (I-80/I-90) West** is on the **Right**

Alternate

Ohio Turnpike Alternate Route

Eastbound Diversion for Tiffin River Service Plaza Back Gate
Milepost 20.8

- Exit **Ohio Turnpike (I-80/I-90) East** at **Milepost 20.8**
- Turn **Right** onto **County Road M West** (0.9 mi.)
- Turn **Left** onto **SR 127 South** (1.1 mi.)
- Turn **Left** onto **US 20 ALT East** (5.6 mi.)
- Turn **Right** onto **SR 66 North** (0.8 mi.)
- Destination **Ohio Turnpike Toll Plaza 25 (I-80/I-90) East** is on the **Right**

Ohio Turnpike Alternate Route

Eastbound Diversion for Tiffin River Service Plaza Back Gate
Milepost 20.8

- Exit **Ohio Turnpike (I-80/I-90) East** at **Milepost 20.8**
- Turn **Right** onto **County Road M West** (0.9 mi.)
- Turn **Left** onto **SR 127 South** (1.1 mi.)
- Turn **Left** onto **US 20 ALT East** (5.6 mi.)
- Turn **Right** onto **SR 66 North** (0.8 mi.)
- Destination **Ohio Turnpike Toll Plaza 25 (I-80/I-90) East** is on the **Right**

Ohio Turnpike Alternate Route

Eastbound Diversion for Tiffin River Service Plaza Back Gate
Milepost 20.8

- Exit **Ohio Turnpike (I-80/I-90) East** at **Milepost 20.8**
- Turn **Right** onto **County Road M West** (0.9 mi.)
- Turn **Left** onto **SR 127 South** (1.1 mi.)
- Turn **Left** onto **US 20 ALT East** (5.6 mi.)
- Turn **Right** onto **SR 66 North** (0.8 mi.)
- Destination **Ohio Turnpike Toll Plaza 25 (I-80/I-90) East** is on the **Right**

Ohio Turnpike Alternate Route

Eastbound Diversion for Tiffin River Service Plaza Back Gate
Milepost 20.8

- Exit **Ohio Turnpike (I-80/I-90) East** at **Milepost 20.8**
- Turn **Right** onto **County Road M West** (0.9 mi.)
- Turn **Left** onto **SR 127 South** (1.1 mi.)
- Turn **Left** onto **US 20 ALT East** (5.6 mi.)
- Turn **Right** onto **SR 66 North** (0.8 mi.)
- Destination **Ohio Turnpike Toll Plaza 25 (I-80/I-90) East** is on the **Right**

Ohio Turnpike Alternate Route

Eastbound Diversion for Tiffin River Service Plaza Back Gate
Milepost 20.8

- Exit **Ohio Turnpike (I-80/I-90) East** at **Milepost 20.8**
- Turn **Right** onto **County Road M West** (0.9 mi.)
- Turn **Right** onto **SR 127 North** (4.6 mi.)
- Turn **Right** onto **US 20 East** (4.3 mi.)
- Turn **Right** onto **SR 66 South** (5.9 mi.)
- Destination **Ohio Turnpike Toll Plaza 25 (I-80/I-90) East** is on the **Left**

Alternate

Ohio Turnpike Alternate Route

Eastbound Diversion for Tiffin River Service Plaza Back Gate
Milepost 20.8

- Exit **Ohio Turnpike (I-80/I-90) East** at **Milepost 20.8**
- Turn **Right** onto **County Road M West** (0.9 mi.)
- Turn **Right** onto **SR 127 North** (4.6 mi.)
- Turn **Right** onto **US 20 East** (4.3 mi.)
- Turn **Right** onto **SR 66 South** (5.9 mi.)
- Destination **Ohio Turnpike Toll Plaza 25 (I-80/I-90) East** is on the **Left**

Alternate

Ohio Turnpike Alternate Route

Eastbound Diversion for Tiffin River Service Plaza Back Gate
Milepost 20.8

- Exit **Ohio Turnpike (I-80/I-90) East** at **Milepost 20.8**
- Turn **Right** onto **County Road M West** (0.9 mi.)
- Turn **Right** onto **SR 127 North** (4.6 mi.)
- Turn **Right** onto **US 20 East** (4.3 mi.)
- Turn **Right** onto **SR 66 South** (5.9 mi.)
- Destination **Ohio Turnpike Toll Plaza 25 (I-80/I-90) East** is on the **Left**

Alternate

Ohio Turnpike Alternate Route

Eastbound Diversion for Tiffin River Service Plaza Back Gate
Milepost 20.8

- Exit **Ohio Turnpike (I-80/I-90) East** at **Milepost 20.8**
- Turn **Right** onto **County Road M West** (0.9 mi.)
- Turn **Right** onto **SR 127 North** (4.6 mi.)
- Turn **Right** onto **US 20 East** (4.3 mi.)
- Turn **Right** onto **SR 66 South** (5.9 mi.)
- Destination **Ohio Turnpike Toll Plaza 25 (I-80/I-90) East** is on the **Left**

Alternate

Ohio Turnpike Alternate Route

Eastbound Diversion for Swanton Maintenance Building Access Drive
Milepost 48.4

- Exit **Ohio Turnpike (I-80/I-90) East** at **Milepost 48.4**
- Turn **Right** onto **South Fulton-Lucas Road South** (1.2 mi.)
- Turn **Left** onto **US 20 ALT East** (3.9 mi.)
- Destination **Ohio Turnpike Toll Plaza 52 (I-80/I-90) East** is on the **Left**

Ohio Turnpike Alternate Route

Eastbound Diversion for Swanton Maintenance Building Access Drive
Milepost 48.4

- Exit **Ohio Turnpike (I-80/I-90) East** at **Milepost 48.4**
- Turn **Right** onto **South Fulton-Lucas Road South** (1.2 mi.)
- Turn **Left** onto **US 20 ALT East** (3.9 mi.)
- Destination **Ohio Turnpike Toll Plaza 52 (I-80/I-90) East** is on the **Left**

Ohio Turnpike Alternate Route

Eastbound Diversion for Swanton Maintenance Building Access Drive
Milepost 48.4

- Exit **Ohio Turnpike (I-80/I-90) East** at **Milepost 48.4**
- Turn **Right** onto **South Fulton-Lucas Road South** (1.2 mi.)
- Turn **Left** onto **US 20 ALT East** (3.9 mi.)
- Destination **Ohio Turnpike Toll Plaza 52 (I-80/I-90) East** is on the **Left**

Ohio Turnpike Alternate Route

Eastbound Diversion for Swanton Maintenance Building Access Drive
Milepost 48.4

- Exit **Ohio Turnpike (I-80/I-90) East** at **Milepost 48.4**
- Turn **Right** onto **South Fulton-Lucas Road South** (1.2 mi.)
- Turn **Left** onto **US 20 ALT East** (3.9 mi.)
- Destination **Ohio Turnpike Toll Plaza 52 (I-80/I-90) East** is on the **Left**

Ohio Turnpike Alternate Route

Eastbound Diversion for Swanton Maintenance Building Access Drive
Milepost 48.4

- Exit **Ohio Turnpike (I-80/I-90) East** at **Milepost 48.4**
- Turn **Left** onto **South Fulton-Lucas Road North** (0.3 mi.)
- Turn **Right** onto **Shaffer Road East** (3.0 mi.)
- Turn **Right** onto **SR 295 South** (1.1 mi.)
- Turn **Left** onto **US 20 ALT East** (0.9 mi.)
- Destination **Ohio Turnpike Toll Plaza 52 (I-80/I-90) East** is on the **Left**

Alternate

Ohio Turnpike Alternate Route

Eastbound Diversion for Swanton Maintenance Building Access Drive
Milepost 48.4

- Exit **Ohio Turnpike (I-80/I-90) East** at **Milepost 48.4**
- Turn **Left** onto **South Fulton-Lucas Road North** (0.3 mi.)
- Turn **Right** onto **Shaffer Road East** (3.0 mi.)
- Turn **Right** onto **SR 295 South** (1.1 mi.)
- Turn **Left** onto **US 20 ALT East** (0.9 mi.)
- Destination **Ohio Turnpike Toll Plaza 52 (I-80/I-90) East** is on the **Left**

Alternate

Ohio Turnpike Alternate Route

Eastbound Diversion for Swanton Maintenance Building Access Drive
Milepost 48.4

- Exit **Ohio Turnpike (I-80/I-90) East** at **Milepost 48.4**
- Turn **Left** onto **South Fulton-Lucas Road North** (0.3 mi.)
- Turn **Right** onto **Shaffer Road East** (3.0 mi.)
- Turn **Right** onto **SR 295 South** (1.1 mi.)
- Turn **Left** onto **US 20 ALT East** (0.9 mi.)
- Destination **Ohio Turnpike Toll Plaza 52 (I-80/I-90) East** is on the **Left**

Alternate

Ohio Turnpike Alternate Route

Eastbound Diversion for Swanton Maintenance Building Access Drive
Milepost 48.4

- Exit **Ohio Turnpike (I-80/I-90) East** at **Milepost 48.4**
- Turn **Left** onto **South Fulton-Lucas Road North** (0.3 mi.)
- Turn **Right** onto **Shaffer Road East** (3.0 mi.)
- Turn **Right** onto **SR 295 South** (1.1 mi.)
- Turn **Left** onto **US 20 ALT East** (0.9 mi.)
- Destination **Ohio Turnpike Toll Plaza 52 (I-80/I-90) East** is on the **Left**

Alternate

Ohio Turnpike Alternate Route

Westbound Diversion for Swanton Maintenance Building Access Drive
Milepost 48.4

- Exit **Ohio Turnpike (I-80/I-90) West** at **Milepost 48.4**
- Turn **Right** onto **South Fulton-Lucas Road South** (1.3 mi.)
- Turn **Right** onto **US 20 ALT West** (8.2 mi.)
- Turn **Right** onto **SR 109 North** (2.4 mi.)
- Destination **Ohio Turnpike Toll Plaza 39 (I-80/I-90) West** is on the **Left**

Ohio Turnpike Alternate Route

Westbound Diversion for Swanton Maintenance Building Access Drive
Milepost 48.4

- Exit **Ohio Turnpike (I-80/I-90) West** at **Milepost 48.4**
- Turn **Right** onto **South Fulton-Lucas Road South** (1.3 mi.)
- Turn **Right** onto **US 20 ALT West** (8.2 mi.)
- Turn **Right** onto **SR 109 North** (2.4 mi.)
- Destination **Ohio Turnpike Toll Plaza 39 (I-80/I-90) West** is on the **Left**

Ohio Turnpike Alternate Route

Westbound Diversion for Swanton Maintenance Building Access Drive
Milepost 48.4

- Exit **Ohio Turnpike (I-80/I-90) West** at **Milepost 48.4**
- Turn **Right** onto **South Fulton-Lucas Road South** (1.3 mi.)
- Turn **Right** onto **US 20 ALT West** (8.2 mi.)
- Turn **Right** onto **SR 109 North** (2.4 mi.)
- Destination **Ohio Turnpike Toll Plaza 39 (I-80/I-90) West** is on the **Left**

Ohio Turnpike Alternate Route

Westbound Diversion for Swanton Maintenance Building Access Drive
Milepost 48.4

- Exit **Ohio Turnpike (I-80/I-90) West** at **Milepost 48.4**
- Turn **Right** onto **South Fulton-Lucas Road South** (1.3 mi.)
- Turn **Right** onto **US 20 ALT West** (8.2 mi.)
- Turn **Right** onto **SR 109 North** (2.4 mi.)
- Destination **Ohio Turnpike Toll Plaza 39 (I-80/I-90) West** is on the **Left**

Ohio Turnpike Alternate Route

Westbound Diversion for Swanton Maintenance Building Access Drive
Milepost 48.4

- Exit **Ohio Turnpike (I-80/I-90) West** at **Milepost 48.4**
- Turn **Left** onto **South Fulton-Lucas Road North** (0.2 mi.)
- Turn **Left** onto **County Road J** (8.0 mi.)
- Turn **Left** onto **SR 109 South** (0.8 mi.)
- Destination **Ohio Turnpike Toll Plaza 39 (I-80/I-90) West** is on the **Right**

Alternate

Ohio Turnpike Alternate Route

Westbound Diversion for Swanton Maintenance Building Access Drive
Milepost 48.4

- Exit **Ohio Turnpike (I-80/I-90) West** at **Milepost 48.4**
- Turn **Left** onto **South Fulton-Lucas Road North** (0.2 mi.)
- Turn **Left** onto **County Road J** (8.0 mi.)
- Turn **Left** onto **SR 109 South** (0.8 mi.)
- Destination **Ohio Turnpike Toll Plaza 39 (I-80/I-90) West** is on the **Right**

Alternate

Ohio Turnpike Alternate Route

Westbound Diversion for Swanton Maintenance Building Access Drive
Milepost 48.4

- Exit **Ohio Turnpike (I-80/I-90) West** at **Milepost 48.4**
- Turn **Left** onto **South Fulton-Lucas Road North** (0.2 mi.)
- Turn **Left** onto **County Road J** (8.0 mi.)
- Turn **Left** onto **SR 109 South** (0.8 mi.)
- Destination **Ohio Turnpike Toll Plaza 39 (I-80/I-90) West** is on the **Right**

Alternate

Ohio Turnpike Alternate Route

Westbound Diversion for Swanton Maintenance Building Access Drive
Milepost 48.4

- Exit **Ohio Turnpike (I-80/I-90) West** at **Milepost 48.4**
- Turn **Left** onto **South Fulton-Lucas Road North** (0.2 mi.)
- Turn **Left** onto **County Road J** (8.0 mi.)
- Turn **Left** onto **SR 109 South** (0.8 mi.)
- Destination **Ohio Turnpike Toll Plaza 39 (I-80/I-90) West** is on the **Right**

Alternate

Ohio Turnpike Alternate Route

Eastbound Diversion for Service Plaza 2 (Closed) Back Gate
Milepost 49.0

- Exit **Ohio Turnpike (I-80/I-90) East** at **Milepost 49.0**
- Turn **Right** onto **Scott Road South** (1.1 mi.)
- Turn **Left** onto **US 20 ALT East** (3.0 mi.)
- Destination **Ohio Turnpike Toll Plaza 52 (I-80/I-90) East** is on the **Left**

Ohio Turnpike Alternate Route

Eastbound Diversion for Service Plaza 2 (Closed) Back Gate
Milepost 49.0

- Exit **Ohio Turnpike (I-80/I-90) East** at **Milepost 49.0**
- Turn **Right** onto **Scott Road South** (1.1 mi.)
- Turn **Left** onto **US 20 ALT East** (3.0 mi.)
- Destination **Ohio Turnpike Toll Plaza 52 (I-80/I-90) East** is on the **Left**

Ohio Turnpike Alternate Route

Eastbound Diversion for Service Plaza 2 (Closed) Back Gate
Milepost 49.0

- Exit **Ohio Turnpike (I-80/I-90) East** at **Milepost 49.0**
- Turn **Right** onto **Scott Road South** (1.1 mi.)
- Turn **Left** onto **US 20 ALT East** (3.0 mi.)
- Destination **Ohio Turnpike Toll Plaza 52 (I-80/I-90) East** is on the **Left**

Ohio Turnpike Alternate Route

Eastbound Diversion for Service Plaza 2 (Closed) Back Gate
Milepost 49.0

- Exit **Ohio Turnpike (I-80/I-90) East** at **Milepost 49.0**
- Turn **Right** onto **Scott Road South** (1.1 mi.)
- Turn **Left** onto **US 20 ALT East** (3.0 mi.)
- Destination **Ohio Turnpike Toll Plaza 52 (I-80/I-90) East** is on the **Left**

Ohio Turnpike Alternate Route

Eastbound Diversion for Service Plaza 2 (Closed) Back Gate
Milepost 49.0

- Exit **Ohio Turnpike (I-80/I-90) East** at **Milepost 49.0**
- Turn **Left** onto **Scott Road North** (0.3 mi.)
- Turn **Right** onto **Shaffer Road East** (2.0 mi.)
- Turn **Right** onto **SR 295 South** (1.0 mi.)
- Turn **Left** onto **US 20 ALT East** (0.9 mi.)
- Destination **Ohio Turnpike Toll Plaza 52 (I-80/I-90) East** is on the **Left**

Alternate

Ohio Turnpike Alternate Route

Eastbound Diversion for Service Plaza 2 (Closed) Back Gate
Milepost 49.0

- Exit **Ohio Turnpike (I-80/I-90) East** at **Milepost 49.0**
- Turn **Left** onto **Scott Road North** (0.3 mi.)
- Turn **Right** onto **Shaffer Road East** (2.0 mi.)
- Turn **Right** onto **SR 295 South** (1.0 mi.)
- Turn **Left** onto **US 20 ALT East** (0.9 mi.)
- Destination **Ohio Turnpike Toll Plaza 52 (I-80/I-90) East** is on the **Left**

Alternate

Ohio Turnpike Alternate Route

Eastbound Diversion for Service Plaza 2 (Closed) Back Gate
Milepost 49.0

- Exit **Ohio Turnpike (I-80/I-90) East** at **Milepost 49.0**
- Turn **Left** onto **Scott Road North** (0.3 mi.)
- Turn **Right** onto **Shaffer Road East** (2.0 mi.)
- Turn **Right** onto **SR 295 South** (1.0 mi.)
- Turn **Left** onto **US 20 ALT East** (0.9 mi.)
- Destination **Ohio Turnpike Toll Plaza 52 (I-80/I-90) East** is on the **Left**

Alternate

Ohio Turnpike Alternate Route

Eastbound Diversion for Service Plaza 2 (Closed) Back Gate
Milepost 49.0

- Exit **Ohio Turnpike (I-80/I-90) East** at **Milepost 49.0**
- Turn **Left** onto **Scott Road North** (0.3 mi.)
- Turn **Right** onto **Shaffer Road East** (2.0 mi.)
- Turn **Right** onto **SR 295 South** (1.0 mi.)
- Turn **Left** onto **US 20 ALT East** (0.9 mi.)
- Destination **Ohio Turnpike Toll Plaza 52 (I-80/I-90) East** is on the **Left**

Alternate

Ohio Turnpike Alternate Route

Westbound Diversion for Service Plaza 2 (Closed) Back Gate
Milepost 49.0

- Exit **Ohio Turnpike (I-80/I-90) West** at **Milepost 49.0**
- Turn **Left** onto **Shaffer Road West** (mi.)
- Turn **Left** onto **South Fulton-Lucas Road South** (1.5 mi.)
- Turn **Right** onto **US 20 ALT West** (8.2 mi.)
- Turn **Right** onto **SR 109 North** (2.4 mi.)
- Destination **Ohio Turnpike Toll Plaza 39 (I-80/I-90) West** is on the **Left**

Ohio Turnpike Alternate Route

Westbound Diversion for Service Plaza 2 (Closed) Back Gate
Milepost 49.0

- Exit **Ohio Turnpike (I-80/I-90) West** at **Milepost 49.0**
- Turn **Left** onto **Shaffer Road West** (mi.)
- Turn **Left** onto **South Fulton-Lucas Road South** (1.5 mi.)
- Turn **Right** onto **US 20 ALT West** (8.2 mi.)
- Turn **Right** onto **SR 109 North** (2.4 mi.)
- Destination **Ohio Turnpike Toll Plaza 39 (I-80/I-90) West** is on the **Left**

Ohio Turnpike Alternate Route

Westbound Diversion for Service Plaza 2 (Closed) Back Gate
Milepost 49.0

- Exit **Ohio Turnpike (I-80/I-90) West** at **Milepost 49.0**
- Turn **Left** onto **Shaffer Road West** (mi.)
- Turn **Left** onto **South Fulton-Lucas Road South** (1.5 mi.)
- Turn **Right** onto **US 20 ALT West** (8.2 mi.)
- Turn **Right** onto **SR 109 North** (2.4 mi.)
- Destination **Ohio Turnpike Toll Plaza 39 (I-80/I-90) West** is on the **Left**

Ohio Turnpike Alternate Route

Westbound Diversion for Service Plaza 2 (Closed) Back Gate
Milepost 49.0

- Exit **Ohio Turnpike (I-80/I-90) West** at **Milepost 49.0**
- Turn **Left** onto **Shaffer Road West** (mi.)
- Turn **Left** onto **South Fulton-Lucas Road South** (1.5 mi.)
- Turn **Right** onto **US 20 ALT West** (8.2 mi.)
- Turn **Right** onto **SR 109 North** (2.4 mi.)
- Destination **Ohio Turnpike Toll Plaza 39 (I-80/I-90) West** is on the **Left**

Ohio Turnpike Alternate Route

Westbound Diversion for Service Plaza 2 (Closed) Back Gate
Milepost 49.0

- Exit **Ohio Turnpike (I-80/I-90) West** at **Milepost 49.0**
- Turn **Left** onto **Shaffer Road West** (8.5 mi.)
- Turn **Left** onto **SR 109 South** (0.8 mi.)
- Destination **Ohio Turnpike Toll Plaza 39 (I-80/I-90) West** is on the **Right**

Alternate

Ohio Turnpike Alternate Route

Westbound Diversion for Service Plaza 2 (Closed) Back Gate
Milepost 49.0

- Exit **Ohio Turnpike (I-80/I-90) West** at **Milepost 49.0**
- Turn **Left** onto **Shaffer Road West** (8.5 mi.)
- Turn **Left** onto **SR 109 South** (0.8 mi.)
- Destination **Ohio Turnpike Toll Plaza 39 (I-80/I-90) West** is on the **Right**

Alternate

Ohio Turnpike Alternate Route

Westbound Diversion for Service Plaza 2 (Closed) Back Gate
Milepost 49.0

- Exit **Ohio Turnpike (I-80/I-90) West** at **Milepost 49.0**
- Turn **Left** onto **Shaffer Road West** (8.5 mi.)
- Turn **Left** onto **SR 109 South** (0.8 mi.)
- Destination **Ohio Turnpike Toll Plaza 39 (I-80/I-90) West** is on the **Right**

Alternate

Ohio Turnpike Alternate Route

Westbound Diversion for Service Plaza 2 (Closed) Back Gate
Milepost 49.0

- Exit **Ohio Turnpike (I-80/I-90) West** at **Milepost 49.0**
- Turn **Left** onto **Shaffer Road West** (8.5 mi.)
- Turn **Left** onto **SR 109 South** (0.8 mi.)
- Destination **Ohio Turnpike Toll Plaza 39 (I-80/I-90) West** is on the **Right**

Alternate

Ohio Turnpike Alternate Route

Eastbound Diversion for Wyandot Service Plaza Back Gate
Milepost 76.9

- Exit **Ohio Turnpike (I-80/I-90) East** at **Milepost 76.9**
- Turn **Right** onto **Trapp Road West** (0.2 mi.)
- Turn **Left** onto **Dutch Road South** (2.0 mi.)
- Turn **Left** onto **US 20 East** (4.6 mi.)
- Turn **Left** onto **SR 51 North** (2.2 mi.)
- Destination **Ohio Turnpike Toll Plaza 81 (I-80/I-90) East** is on the **Right**

Ohio Turnpike Alternate Route

Eastbound Diversion for Wyandot Service Plaza Back Gate
Milepost 76.9

- Exit **Ohio Turnpike (I-80/I-90) East** at **Milepost 76.9**
- Turn **Right** onto **Trapp Road West** (0.2 mi.)
- Turn **Left** onto **Dutch Road South** (2.0 mi.)
- Turn **Left** onto **US 20 East** (4.6 mi.)
- Turn **Left** onto **SR 51 North** (2.2 mi.)
- Destination **Ohio Turnpike Toll Plaza 81 (I-80/I-90) East** is on the **Right**

Ohio Turnpike Alternate Route

Eastbound Diversion for Wyandot Service Plaza Back Gate
Milepost 76.9

- Exit **Ohio Turnpike (I-80/I-90) East** at **Milepost 76.9**
- Turn **Right** onto **Trapp Road West** (0.2 mi.)
- Turn **Left** onto **Dutch Road South** (2.0 mi.)
- Turn **Left** onto **US 20 East** (4.6 mi.)
- Turn **Left** onto **SR 51 North** (2.2 mi.)
- Destination **Ohio Turnpike Toll Plaza 81 (I-80/I-90) East** is on the **Right**

Ohio Turnpike Alternate Route

Eastbound Diversion for Wyandot Service Plaza Back Gate
Milepost 76.9

- Exit **Ohio Turnpike (I-80/I-90) East** at **Milepost 76.9**
- Turn **Right** onto **Trapp Road West** (0.2 mi.)
- Turn **Left** onto **Dutch Road South** (2.0 mi.)
- Turn **Left** onto **US 20 East** (4.6 mi.)
- Turn **Left** onto **SR 51 North** (2.2 mi.)
- Destination **Ohio Turnpike Toll Plaza 81 (I-80/I-90) East** is on the **Right**

Ohio Turnpike Alternate Route

Eastbound Diversion for Wyandot Service Plaza Back Gate
Milepost 76.9

- Exit **Ohio Turnpike (I-80/I-90) East** at **Milepost 76.9**
- Turn **Left** onto **Trapp Road East** (0.6 mi.)
- Turn **Left** onto **Lime Road North** (1.9 mi.)
- Turn **Right** onto **SR 163 East** (1.1 mi.)
- Turn **Right** onto **SR 51 South** (5.0 mi.)
- Destination **Ohio Turnpike Toll Plaza 81 (I-80/I-90) East** is on the **Left**

Alternate

Ohio Turnpike Alternate Route

Eastbound Diversion for Wyandot Service Plaza Back Gate
Milepost 76.9

- Exit **Ohio Turnpike (I-80/I-90) East** at **Milepost 76.9**
- Turn **Left** onto **Trapp Road East** (0.6 mi.)
- Turn **Left** onto **Lime Road North** (1.9 mi.)
- Turn **Right** onto **SR 163 East** (1.1 mi.)
- Turn **Right** onto **SR 51 South** (5.0 mi.)
- Destination **Ohio Turnpike Toll Plaza 81 (I-80/I-90) East** is on the **Left**

Alternate

Ohio Turnpike Alternate Route

Eastbound Diversion for Wyandot Service Plaza Back Gate
Milepost 76.9

- Exit **Ohio Turnpike (I-80/I-90) East** at **Milepost 76.9**
- Turn **Left** onto **Trapp Road East** (0.6 mi.)
- Turn **Left** onto **Lime Road North** (1.9 mi.)
- Turn **Right** onto **SR 163 East** (1.1 mi.)
- Turn **Right** onto **SR 51 South** (5.0 mi.)
- Destination **Ohio Turnpike Toll Plaza 81 (I-80/I-90) East** is on the **Left**

Alternate

Ohio Turnpike Alternate Route

Eastbound Diversion for Wyandot Service Plaza Back Gate
Milepost 76.9

- Exit **Ohio Turnpike (I-80/I-90) East** at **Milepost 76.9**
- Turn **Left** onto **Trapp Road East** (0.6 mi.)
- Turn **Left** onto **Lime Road North** (1.9 mi.)
- Turn **Right** onto **SR 163 East** (1.1 mi.)
- Turn **Right** onto **SR 51 South** (5.0 mi.)
- Destination **Ohio Turnpike Toll Plaza 81 (I-80/I-90) East** is on the **Left**

Alternate

Ohio Turnpike Alternate Route

Westbound Diversion for Blue Heron Service Plaza Back Gate
Milepost 76.9

- Exit **Ohio Turnpike (I-80/I-90) West** at **Milepost 76.9**
- Turn **Right** onto **Trapp Road West** (0.9 mi.)
- Turn **Left** onto **Dutch Road South** (1.1 mi.)
- Turn **Right** onto **US 20 West** (4.9 mi.)
- Take **Exit 81A** to **US 420 North** (2.3 mi.)
- Destination **Ohio Turnpike Toll Plaza 71 (I-80/I-90) West** is on the **Right**

Ohio Turnpike Alternate Route

Westbound Diversion for Blue Heron Service Plaza Back Gate
Milepost 76.9

- Exit **Ohio Turnpike (I-80/I-90) West** at **Milepost 76.9**
- Turn **Right** onto **Trapp Road West** (0.9 mi.)
- Turn **Left** onto **Dutch Road South** (1.1 mi.)
- Turn **Right** onto **US 20 West** (4.9 mi.)
- Take **Exit 81A** to **US 420 North** (2.3 mi.)
- Destination **Ohio Turnpike Toll Plaza 71 (I-80/I-90) West** is on the **Right**

Ohio Turnpike Alternate Route

Westbound Diversion for Blue Heron Service Plaza Back Gate
Milepost 76.9

- Exit **Ohio Turnpike (I-80/I-90) West** at **Milepost 76.9**
- Turn **Right** onto **Trapp Road West** (0.9 mi.)
- Turn **Left** onto **Dutch Road South** (1.1 mi.)
- Turn **Right** onto **US 20 West** (4.9 mi.)
- Take **Exit 81A** to **US 420 North** (2.3 mi.)
- Destination **Ohio Turnpike Toll Plaza 71 (I-80/I-90) West** is on the **Right**

Ohio Turnpike Alternate Route

Westbound Diversion for Blue Heron Service Plaza Back Gate
Milepost 76.9

- Exit **Ohio Turnpike (I-80/I-90) West** at **Milepost 76.9**
- Turn **Right** onto **Trapp Road West** (0.9 mi.)
- Turn **Left** onto **Dutch Road South** (1.1 mi.)
- Turn **Right** onto **US 20 West** (4.9 mi.)
- Take **Exit 81A** to **US 420 North** (2.3 mi.)
- Destination **Ohio Turnpike Toll Plaza 71 (I-80/I-90) West** is on the **Right**

Ohio Turnpike Alternate Route

Westbound Diversion for Blue Heron Service Plaza Back Gate
Milepost 76.9

- Exit **Ohio Turnpike (I-80/I-90) West** at **Milepost 76.9**
- Turn **Left** onto **Trapp Road East** (0.1 mi.)
- Turn **Left** onto **Lime Road North** (1.9 mi.)
- Turn **Left** onto **SR 163 West** (5.4 mi.)
- Turn **Right** onto **US 420 North** (0.6 mi.)
- Destination **Ohio Turnpike Toll Plaza 71 (I-80/I-90) West** is on the **Right**

Alternate

Ohio Turnpike Alternate Route

Westbound Diversion for Blue Heron Service Plaza Back Gate
Milepost 76.9

- Exit **Ohio Turnpike (I-80/I-90) West** at **Milepost 76.9**
- Turn **Left** onto **Trapp Road East** (0.1 mi.)
- Turn **Left** onto **Lime Road North** (1.9 mi.)
- Turn **Left** onto **SR 163 West** (5.4 mi.)
- Turn **Right** onto **US 420 North** (0.6 mi.)
- Destination **Ohio Turnpike Toll Plaza 71 (I-80/I-90) West** is on the **Right**

Alternate

Ohio Turnpike Alternate Route

Westbound Diversion for Blue Heron Service Plaza Back Gate
Milepost 76.9

- Exit **Ohio Turnpike (I-80/I-90) West** at **Milepost 76.9**
- Turn **Left** onto **Trapp Road East** (0.1 mi.)
- Turn **Left** onto **Lime Road North** (1.9 mi.)
- Turn **Left** onto **SR 163 West** (5.4 mi.)
- Turn **Right** onto **US 420 North** (0.6 mi.)
- Destination **Ohio Turnpike Toll Plaza 71 (I-80/I-90) West** is on the **Right**

Alternate

Ohio Turnpike Alternate Route

Westbound Diversion for Blue Heron Service Plaza Back Gate
Milepost 76.9

- Exit **Ohio Turnpike (I-80/I-90) West** at **Milepost 76.9**
- Turn **Left** onto **Trapp Road East** (0.1 mi.)
- Turn **Left** onto **Lime Road North** (1.9 mi.)
- Turn **Left** onto **SR 163 West** (5.4 mi.)
- Turn **Right** onto **US 420 North** (0.6 mi.)
- Destination **Ohio Turnpike Toll Plaza 71 (I-80/I-90) West** is on the **Right**

Alternate

Ohio Turnpike Alternate Route

Eastbound Diversion for
S Martin Williston Road Access Drive
Milepost 78.8

- Exit **Ohio Turnpike (I-80/I-90) East** at **Milepost 78.8**
- Turn **Left** onto **South Martin Williston Road South** (1.0 mi.)
- Turn **Right** onto **SR 105 West** (1.5 mi.)
- Turn **Left** onto **US 20 East** (3.6 mi.)
- Turn **Left** onto **SR 51 North** (2.2 mi.)
- Destination **Ohio Turnpike Toll Plaza 81 (I-80/I-90)**

East is on the **Right**

Ohio Turnpike Alternate Route

Eastbound Diversion for
S Martin Williston Road Access Drive
Milepost 78.8

- Exit **Ohio Turnpike (I-80/I-90) East** at **Milepost 78.8**
- Turn **Left** onto **South Martin Williston Road South** (1.0 mi.)
- Turn **Right** onto **SR 105 West** (1.5 mi.)
- Turn **Left** onto **US 20 East** (3.6 mi.)
- Turn **Left** onto **SR 51 North** (2.2 mi.)
- Destination **Ohio Turnpike Toll Plaza 81 (I-80/I-90)**

East is on the **Right**

Ohio Turnpike Alternate Route

Eastbound Diversion for
S Martin Williston Road Access Drive
Milepost 78.8

- Exit **Ohio Turnpike (I-80/I-90) East** at **Milepost 78.8**
- Turn **Left** onto **South Martin Williston Road South** (1.0 mi.)
- Turn **Right** onto **SR 105 West** (1.5 mi.)
- Turn **Left** onto **US 20 East** (3.6 mi.)
- Turn **Left** onto **SR 51 North** (2.2 mi.)
- Destination **Ohio Turnpike Toll Plaza 81 (I-80/I-90)**

East is on the **Right**

Ohio Turnpike Alternate Route

Eastbound Diversion for
S Martin Williston Road Access Drive
Milepost 78.8

- Exit **Ohio Turnpike (I-80/I-90) East** at **Milepost 78.8**
- Turn **Left** onto **South Martin Williston Road South** (1.0 mi.)
- Turn **Right** onto **SR 105 West** (1.5 mi.)
- Turn **Left** onto **US 20 East** (3.6 mi.)
- Turn **Left** onto **SR 51 North** (2.2 mi.)
- Destination **Ohio Turnpike Toll Plaza 81 (I-80/I-90)**

East is on the **Right**

Ohio Turnpike Alternate Route

Eastbound Diversion for
S Martin Williston Road Access Drive
Milepost 78.8

- Exit **Ohio Turnpike (I-80/I-90) East** at **Milepost 78.8**
- Turn **Right** onto **South Martin Williston Road North** (0.7 mi.)
- Turn **Right** onto **West Witty Road East** (1.8 mi.)
- Turn **Right** onto **SR 51 South** (2.3 mi.)
- Destination **Ohio Turnpike Toll Plaza 81 (I-80/I-90) East** is on the **Left**

Alternate

Ohio Turnpike Alternate Route

Eastbound Diversion for
S Martin Williston Road Access Drive
Milepost 78.8

- Exit **Ohio Turnpike (I-80/I-90) East** at **Milepost 78.8**
- Turn **Right** onto **South Martin Williston Road North** (0.7 mi.)
- Turn **Right** onto **West Witty Road East** (1.8 mi.)
- Turn **Right** onto **SR 51 South** (2.3 mi.)
- Destination **Ohio Turnpike Toll Plaza 81 (I-80/I-90) East** is on the **Left**

Alternate

Ohio Turnpike Alternate Route

Eastbound Diversion for
S Martin Williston Road Access Drive
Milepost 78.8

- Exit **Ohio Turnpike (I-80/I-90) East** at **Milepost 78.8**
- Turn **Right** onto **South Martin Williston Road North** (0.7 mi.)
- Turn **Right** onto **West Witty Road East** (1.8 mi.)
- Turn **Right** onto **SR 51 South** (2.3 mi.)
- Destination **Ohio Turnpike Toll Plaza 81 (I-80/I-90) East** is on the **Left**

Alternate

Ohio Turnpike Alternate Route

Eastbound Diversion for
S Martin Williston Road Access Drive
Milepost 78.8

- Exit **Ohio Turnpike (I-80/I-90) East** at **Milepost 78.8**
- Turn **Right** onto **South Martin Williston Road North** (0.7 mi.)
- Turn **Right** onto **West Witty Road East** (1.8 mi.)
- Turn **Right** onto **SR 51 South** (2.3 mi.)
- Destination **Ohio Turnpike Toll Plaza 81 (I-80/I-90) East** is on the **Left**

Alternate

Ohio Turnpike Alternate Route

Westbound Diversion for
S Martin Williston Road Access Drive
Milepost 78.8

- Exit **Ohio Turnpike (I-80/I-90) West** at **Milepost 78.8**
- Turn **Left** onto **South Martin Williston Road South** (1.1 mi.)
- Turn **Right** onto **SR 105 West** (1.5 mi.)
- Turn **Right** onto **US 20 West** (5.9 mi.)
- Take **Exit 81A** to **US 420 North** (2.3 mi.)
- Destination **Ohio Turnpike Toll Plaza 71 (I-80/I-90) West** is on the **Right**

Ohio Turnpike Alternate Route

Westbound Diversion for
S Martin Williston Road Access Drive
Milepost 78.8

- Exit **Ohio Turnpike (I-80/I-90) West** at **Milepost 78.8**
- Turn **Left** onto **South Martin Williston Road South** (1.1 mi.)
- Turn **Right** onto **SR 105 West** (1.5 mi.)
- Turn **Right** onto **US 20 West** (5.9 mi.)
- Take **Exit 81A** to **US 420 North** (2.3 mi.)
- Destination **Ohio Turnpike Toll Plaza 71 (I-80/I-90) West** is on the **Right**

Ohio Turnpike Alternate Route

Westbound Diversion for
S Martin Williston Road Access Drive
Milepost 78.8

- Exit **Ohio Turnpike (I-80/I-90) West** at **Milepost 78.8**
- Turn **Left** onto **South Martin Williston Road South** (1.1 mi.)
- Turn **Right** onto **SR 105 West** (1.5 mi.)
- Turn **Right** onto **US 20 West** (5.9 mi.)
- Take **Exit 81A** to **US 420 North** (2.3 mi.)
- Destination **Ohio Turnpike Toll Plaza 71 (I-80/I-90) West** is on the **Right**

Ohio Turnpike Alternate Route

Westbound Diversion for
S Martin Williston Road Access Drive
Milepost 78.8

- Exit **Ohio Turnpike (I-80/I-90) West** at **Milepost 78.8**
- Turn **Left** onto **South Martin Williston Road South** (1.1 mi.)
- Turn **Right** onto **SR 105 West** (1.5 mi.)
- Turn **Right** onto **US 20 West** (5.9 mi.)
- Take **Exit 81A** to **US 420 North** (2.3 mi.)
- Destination **Ohio Turnpike Toll Plaza 71 (I-80/I-90) West** is on the **Right**

Ohio Turnpike Alternate Route

Westbound Diversion for
S Martin Williston Road Access Drive
Milepost 78.8

- Exit **Ohio Turnpike (I-80/I-90) West** at **Milepost 78.8**
- Turn **Right** onto **South Martin Williston Road North** (2.8 mi.)
- Turn **Left** onto **SR 163 West** (6.4 mi.)
- Turn **Right** onto **US 420 North** (0.6 mi.)
- Destination **Ohio Turnpike Toll Plaza 71 (I-80/I-90) West** is on the **Right**

Alternate

Ohio Turnpike Alternate Route

Westbound Diversion for
S Martin Williston Road Access Drive
Milepost 78.8

- Exit **Ohio Turnpike (I-80/I-90) West** at **Milepost 78.8**
- Turn **Right** onto **South Martin Williston Road North** (2.8 mi.)
- Turn **Left** onto **SR 163 West** (6.4 mi.)
- Turn **Right** onto **US 420 North** (0.6 mi.)
- Destination **Ohio Turnpike Toll Plaza 71 (I-80/I-90) West** is on the **Right**

Alternate

Ohio Turnpike Alternate Route

Westbound Diversion for
S Martin Williston Road Access Drive
Milepost 78.8

- Exit **Ohio Turnpike (I-80/I-90) West** at **Milepost 78.8**
- Turn **Right** onto **South Martin Williston Road North** (2.8 mi.)
- Turn **Left** onto **SR 163 West** (6.4 mi.)
- Turn **Right** onto **US 420 North** (0.6 mi.)
- Destination **Ohio Turnpike Toll Plaza 71 (I-80/I-90) West** is on the **Right**

Alternate

Ohio Turnpike Alternate Route

Westbound Diversion for
S Martin Williston Road Access Drive
Milepost 78.8

- Exit **Ohio Turnpike (I-80/I-90) West** at **Milepost 78.8**
- Turn **Right** onto **South Martin Williston Road North** (2.8 mi.)
- Turn **Left** onto **SR 163 West** (6.4 mi.)
- Turn **Right** onto **US 420 North** (0.6 mi.)
- Destination **Ohio Turnpike Toll Plaza 71 (I-80/I-90) West** is on the **Right**

Alternate

Ohio Turnpike Alternate Route

Eastbound Diversion for Elmore Maintenance Building Access Drive Milepost 79.4

- Exit **Ohio Turnpike (I-80/I-90) East** at **Milepost 79.4**
- Turn **Right** onto **SR 105 West** (2.4 mi.)
- Turn **Left** onto **US 20 East** (3.6 mi.)
- Turn **Left** onto **SR 51 North** (2.2 mi.)
- Destination **Ohio Turnpike Toll Plaza 81 (I-80/I-90) East** is on the **Right**

Ohio Turnpike Alternate Route

Eastbound Diversion for Elmore Maintenance Building Access Drive Milepost 79.4

- Exit **Ohio Turnpike (I-80/I-90) East** at **Milepost 79.4**
- Turn **Right** onto **SR 105 West** (2.4 mi.)
- Turn **Left** onto **US 20 East** (3.6 mi.)
- Turn **Left** onto **SR 51 North** (2.2 mi.)
- Destination **Ohio Turnpike Toll Plaza 81 (I-80/I-90) East** is on the **Right**

Ohio Turnpike Alternate Route

Eastbound Diversion for Elmore Maintenance Building Access Drive Milepost 79.4

- Exit **Ohio Turnpike (I-80/I-90) East** at **Milepost 79.4**
- Turn **Right** onto **SR 105 West** (2.4 mi.)
- Turn **Left** onto **US 20 East** (3.6 mi.)
- Turn **Left** onto **SR 51 North** (2.2 mi.)
- Destination **Ohio Turnpike Toll Plaza 81 (I-80/I-90) East** is on the **Right**

Ohio Turnpike Alternate Route

Eastbound Diversion for Elmore Maintenance Building Access Drive Milepost 79.4

- Exit **Ohio Turnpike (I-80/I-90) East** at **Milepost 79.4**
- Turn **Right** onto **SR 105 West** (2.4 mi.)
- Turn **Left** onto **US 20 East** (3.6 mi.)
- Turn **Left** onto **SR 51 North** (2.2 mi.)
- Destination **Ohio Turnpike Toll Plaza 81 (I-80/I-90) East** is on the **Right**

Ohio Turnpike Alternate Route

Eastbound Diversion for Elmore Maintenance Building Access Drive Milepost 79.4

- Exit **Ohio Turnpike (I-80/I-90) East** at **Milepost 79.4**
- Turn **Right** onto **SR 105 West** (2.4 mi.)
- Turn **Left** onto **US 20 East** (3.6 mi.)
- Turn **Left** onto **SR 51 North** (2.2 mi.)
- Destination **Ohio Turnpike Toll Plaza 81 (I-80/I-90) East** is on the **Right**

Ohio Turnpike Alternate Route

Eastbound Diversion for Elmore Maintenance Building Access Drive Milepost 79.4

- Exit **Ohio Turnpike (I-80/I-90) East** at **Milepost 79.4**
- Turn **Left** onto **SR 105 East** (1.7 mi.)
- Turn **Right** onto **SR 51 South** (1.7 mi.)
- Destination **Ohio Turnpike Toll Plaza 81 (I-80/I-90) East** is on the **Left**

Alternate

Ohio Turnpike Alternate Route

Eastbound Diversion for Elmore Maintenance Building Access Drive Milepost 79.4

- Exit **Ohio Turnpike (I-80/I-90) East** at **Milepost 79.4**
- Turn **Left** onto **SR 105 East** (1.7 mi.)
- Turn **Right** onto **SR 51 South** (1.7 mi.)
- Destination **Ohio Turnpike Toll Plaza 81 (I-80/I-90) East** is on the **Left**

Alternate

Ohio Turnpike Alternate Route

Eastbound Diversion for Elmore Maintenance Building Access Drive Milepost 79.4

- Exit **Ohio Turnpike (I-80/I-90) East** at **Milepost 79.4**
- Turn **Left** onto **SR 105 East** (1.7 mi.)
- Turn **Right** onto **SR 51 South** (1.7 mi.)
- Destination **Ohio Turnpike Toll Plaza 81 (I-80/I-90) East** is on the **Left**

Alternate

Ohio Turnpike Alternate Route

Eastbound Diversion for Elmore Maintenance Building Access Drive Milepost 79.4

- Exit **Ohio Turnpike (I-80/I-90) East** at **Milepost 79.4**
- Turn **Left** onto **SR 105 East** (1.7 mi.)
- Turn **Right** onto **SR 51 South** (1.7 mi.)
- Destination **Ohio Turnpike Toll Plaza 81 (I-80/I-90) East** is on the **Left**

Alternate

Ohio Turnpike Alternate Route

Westbound Diversion for Elmore Maintenance Building Access Drive Milepost 79.7

- Exit **Ohio Turnpike (I-80/I-90) West** at **Milepost 79.7**
- Turn **Left** onto **SR 105 West** (1.7 mi.)
- Turn **Right** onto **US 20 West** (5.9 mi.)
- Take **Exit 81A** to **US 420 North** (2.3 mi.)
- Destination **Ohio Turnpike Toll Plaza 71 (I-80/I-90) West** is on the **Right**

Ohio Turnpike Alternate Route

Westbound Diversion for Elmore Maintenance Building Access Drive Milepost 79.7

- Exit **Ohio Turnpike (I-80/I-90) West** at **Milepost 79.7**
- Turn **Left** onto **SR 105 West** (1.7 mi.)
- Turn **Right** onto **US 20 West** (5.9 mi.)
- Take **Exit 81A** to **US 420 North** (2.3 mi.)
- Destination **Ohio Turnpike Toll Plaza 71 (I-80/I-90) West** is on the **Right**

Ohio Turnpike Alternate Route

Westbound Diversion for Elmore Maintenance Building Access Drive Milepost 79.7

- Exit **Ohio Turnpike (I-80/I-90) West** at **Milepost 79.7**
- Turn **Left** onto **SR 105 West** (1.7 mi.)
- Turn **Right** onto **US 20 West** (5.9 mi.)
- Take **Exit 81A** to **US 420 North** (2.3 mi.)
- Destination **Ohio Turnpike Toll Plaza 71 (I-80/I-90) West** is on the **Right**

Ohio Turnpike Alternate Route

Westbound Diversion for Elmore Maintenance Building Access Drive Milepost 79.7

- Exit **Ohio Turnpike (I-80/I-90) West** at **Milepost 79.7**
- Turn **Left** onto **SR 105 West** (1.7 mi.)
- Turn **Right** onto **US 20 West** (5.9 mi.)
- Take **Exit 81A** to **US 420 North** (2.3 mi.)
- Destination **Ohio Turnpike Toll Plaza 71 (I-80/I-90) West** is on the **Right**

Ohio Turnpike Alternate Route

Westbound Diversion for Elmore Maintenance Building Access Drive Milepost 79.7

- Exit **Ohio Turnpike (I-80/I-90) West** at **Milepost 79.7**
- Turn **Left** onto **SR 105 West** (1.7 mi.)
- Turn **Right** onto **US 20 West** (5.9 mi.)
- Take **Exit 81A** to **US 420 North** (2.3 mi.)
- Destination **Ohio Turnpike Toll Plaza 71 (I-80/I-90) West** is on the **Right**

Ohio Turnpike Alternate Route

Westbound Diversion for Elmore Maintenance Building Access Drive Milepost 79.7

- Exit **Ohio Turnpike (I-80/I-90) West** at **Milepost 79.7**
- Turn **Right** onto **SR 105 East** (1.5 mi.)
- Turn **Left** onto **SR 51 North** (3.3 mi.)
- Turn **Left** onto **SR 163 West** (6.6 mi.)
- Turn **Right** onto **US 420 North** (0.6 mi.)
- Destination **Ohio Turnpike Toll Plaza 71 (I-80/I-90) West** is on the **Right**

Alternate

Ohio Turnpike Alternate Route

Westbound Diversion for Elmore Maintenance Building Access Drive Milepost 79.7

- Exit **Ohio Turnpike (I-80/I-90) West** at **Milepost 79.7**
- Turn **Right** onto **SR 105 East** (1.5 mi.)
- Turn **Left** onto **SR 51 North** (3.3 mi.)
- Turn **Left** onto **SR 163 West** (6.6 mi.)
- Turn **Right** onto **US 420 North** (0.6 mi.)
- Destination **Ohio Turnpike Toll Plaza 71 (I-80/I-90) West** is on the **Right**

Alternate

Ohio Turnpike Alternate Route

Westbound Diversion for Elmore Maintenance Building Access Drive Milepost 79.7

- Exit **Ohio Turnpike (I-80/I-90) West** at **Milepost 79.7**
- Turn **Right** onto **SR 105 East** (1.5 mi.)
- Turn **Left** onto **SR 51 North** (3.3 mi.)
- Turn **Left** onto **SR 163 West** (6.6 mi.)
- Turn **Right** onto **US 420 North** (0.6 mi.)
- Destination **Ohio Turnpike Toll Plaza 71 (I-80/I-90) West** is on the **Right**

Alternate

Ohio Turnpike Alternate Route

Westbound Diversion for Elmore Maintenance Building Access Drive Milepost 79.7

- Exit **Ohio Turnpike (I-80/I-90) West** at **Milepost 79.7**
- Turn **Right** onto **SR 105 East** (1.5 mi.)
- Turn **Left** onto **SR 51 North** (3.3 mi.)
- Turn **Left** onto **SR 163 West** (6.6 mi.)
- Turn **Right** onto **US 420 North** (0.6 mi.)
- Destination **Ohio Turnpike Toll Plaza 71 (I-80/I-90) West** is on the **Right**

Alternate

Ohio Turnpike Alternate Route

Eastbound Diversion for Shannon Road Access Drive (Salt Dome)
Milepost 93.1

- Exit **Ohio Turnpike (I-80/I-90) East** at **Milepost 93.1**
- Turn **Left** onto **Shannon Road South** (0.7 mi.)
- Turn **Right** onto **Werth Road South** (0.5 mi.)
- Turn **Left** onto **Kelly Road East** (0.5 mi.)
- Turn **Right** onto **North Township Line Road South** (0.6 mi.)
- Turn **Right** onto **US 6 West** (1.3 mi.)
- Take **Ramp** to **US 20 East / SR 19 South** (17.3 mi.)
- Turn **Left** onto **SR 4 North** (5.6 mi.)
- Destination **Ohio Turnpike Toll Plaza 110 (I-80/I-90) East** is on the **Left**

Ohio Turnpike Alternate Route

Eastbound Diversion for Shannon Road Access Drive (Salt Dome)
Milepost 93.1

- Exit **Ohio Turnpike (I-80/I-90) East** at **Milepost 93.1**
- Turn **Left** onto **Shannon Road South** (0.7 mi.)
- Turn **Right** onto **Werth Road South** (0.5 mi.)
- Turn **Left** onto **Kelly Road East** (0.5 mi.)
- Turn **Right** onto **North Township Line Road South** (0.6 mi.)
- Turn **Right** onto **US 6 West** (1.3 mi.)
- Take **Ramp** to **US 20 East / SR 19 South** (17.3 mi.)
- Turn **Left** onto **SR 4 North** (5.6 mi.)
- Destination **Ohio Turnpike Toll Plaza 110 (I-80/I-90) East** is on the **Left**

Ohio Turnpike Alternate Route

Eastbound Diversion for Shannon Road Access Drive (Salt Dome)
Milepost 93.1

- Exit **Ohio Turnpike (I-80/I-90) East** at **Milepost 93.1**
- Turn **Left** onto **Shannon Road South** (0.7 mi.)
- Turn **Right** onto **Werth Road South** (0.5 mi.)
- Turn **Left** onto **Kelly Road East** (0.5 mi.)
- Turn **Right** onto **North Township Line Road South** (0.6 mi.)
- Turn **Right** onto **US 6 West** (1.3 mi.)
- Take **Ramp** to **US 20 East / SR 19 South** (17.3 mi.)
- Turn **Left** onto **SR 4 North** (5.6 mi.)
- Destination **Ohio Turnpike Toll Plaza 110 (I-80/I-90) East** is on the **Left**

Ohio Turnpike Alternate Route

Eastbound Diversion for Shannon Road Access Drive (Salt Dome)
Milepost 93.1

- Exit **Ohio Turnpike (I-80/I-90) East** at **Milepost 93.1**
- Turn **Left** onto **Shannon Road South** (0.7 mi.)
- Turn **Right** onto **Werth Road South** (0.5 mi.)
- Turn **Left** onto **Kelly Road East** (0.5 mi.)
- Turn **Right** onto **North Township Line Road South** (0.6 mi.)
- Turn **Right** onto **US 6 West** (1.3 mi.)
- Take **Ramp** to **US 20 East / SR 19 South** (17.3 mi.)
- Turn **Left** onto **SR 4 North** (5.6 mi.)
- Destination **Ohio Turnpike Toll Plaza 110 (I-80/I-90) East** is on the **Left**

Ohio Turnpike Alternate Route

Eastbound Diversion for Shannon Road Access Drive (Salt Dome)
Milepost 93.1

- Exit **Ohio Turnpike (I-80/I-90) East** at **Milepost 93.1**
- Turn **Left** onto **Shannon Road South** (0.7 mi.)
- Turn **Right** onto **Werth Road South** (0.5 mi.)
- Turn **Left** onto **Kelly Road East** (0.5 mi.)
- Turn **Right** onto **North Township Line Road South** (0.6 mi.)
- Turn **Left** onto **US 6 East** (14.3 mi.)
- Take **Ramp** to **SR 2 East** (3.8 mi.)
- Take **Ramp** to **SR 4 South** (4.3 mi.)
- Destination **Ohio Turnpike Toll Plaza 110 (I-80/I-90) East** is on the **Right**

Alternate

Ohio Turnpike Alternate Route

Eastbound Diversion for Shannon Road Access Drive (Salt Dome)
Milepost 93.1

- Exit **Ohio Turnpike (I-80/I-90) East** at **Milepost 93.1**
- Turn **Left** onto **Shannon Road South** (0.7 mi.)
- Turn **Right** onto **Werth Road South** (0.5 mi.)
- Turn **Left** onto **Kelly Road East** (0.5 mi.)
- Turn **Right** onto **North Township Line Road South** (0.6 mi.)
- Turn **Left** onto **US 6 East** (14.3 mi.)
- Take **Ramp** to **SR 2 East** (3.8 mi.)
- Take **Ramp** to **SR 4 South** (4.3 mi.)
- Destination **Ohio Turnpike Toll Plaza 110 (I-80/I-90) East** is on the **Right**

Alternate

Ohio Turnpike Alternate Route

Eastbound Diversion for Shannon Road Access Drive (Salt Dome)
Milepost 93.1

- Exit **Ohio Turnpike (I-80/I-90) East** at **Milepost 93.1**
- Turn **Left** onto **Shannon Road South** (0.7 mi.)
- Turn **Right** onto **Werth Road South** (0.5 mi.)
- Turn **Left** onto **Kelly Road East** (0.5 mi.)
- Turn **Right** onto **North Township Line Road South** (0.6 mi.)
- Turn **Left** onto **US 6 East** (14.3 mi.)
- Take **Ramp** to **SR 2 East** (3.8 mi.)
- Take **Ramp** to **SR 4 South** (4.3 mi.)
- Destination **Ohio Turnpike Toll Plaza 110 (I-80/I-90) East** is on the **Right**

Alternate

Ohio Turnpike Alternate Route

Eastbound Diversion for Shannon Road Access Drive (Salt Dome)
Milepost 93.1

- Exit **Ohio Turnpike (I-80/I-90) East** at **Milepost 93.1**
- Turn **Left** onto **Shannon Road South** (0.7 mi.)
- Turn **Right** onto **Werth Road South** (0.5 mi.)
- Turn **Left** onto **Kelly Road East** (0.5 mi.)
- Turn **Right** onto **North Township Line Road South** (0.6 mi.)
- Turn **Left** onto **US 6 East** (14.3 mi.)
- Take **Ramp** to **SR 2 East** (3.8 mi.)
- Take **Ramp** to **SR 4 South** (4.3 mi.)
- Destination **Ohio Turnpike Toll Plaza 110 (I-80/I-90) East** is on the **Right**

Alternate

Ohio Turnpike Alternate Route

Westbound Diversion for Shannon Road Access Drive Milepost 93.1

- Exit **Ohio Turnpike (I-80/I-90) West** at **Milepost 93.1**
- Turn **Left** onto **Shannon Road South** (0.7 mi.)
- Turn **Right** onto **Werth Road South** (0.5 mi.)
- Turn **Left** onto **Kelly Road East** (0.5 mi.)
- Turn **Right** onto **North Township Line Road South** (0.6 mi.)
- Turn **Right** onto **US 6 West** (1.1 mi.)
- Take **Ramp** to **US 20 West / SR 19 North** (1.7 mi.)
- Take **Exit 101** to **SR 53 North** (0.2 mi)
- Turn **Left** onto **SR 53 North** (2.1 mi.)
- Destination **Ohio Turnpike Toll Plaza 91 (I-80/I-90) West** is on the **Right**

Ohio Turnpike Alternate Route

Westbound Diversion for Shannon Road Access Drive Milepost 93.1

- Exit **Ohio Turnpike (I-80/I-90) West** at **Milepost 93.1**
- Turn **Left** onto **Shannon Road South** (0.7 mi.)
- Turn **Right** onto **Werth Road South** (0.5 mi.)
- Turn **Left** onto **Kelly Road East** (0.5 mi.)
- Turn **Right** onto **North Township Line Road South** (0.6 mi.)
- Turn **Right** onto **US 6 West** (1.1 mi.)
- Take **Ramp** to **US 20 West / SR 19 North** (1.7 mi.)
- Take **Exit 101** to **SR 53 North** (0.2 mi)
- Turn **Left** onto **SR 53 North** (2.1 mi.)
- Destination **Ohio Turnpike Toll Plaza 91 (I-80/I-90) West** is on the **Right**

Ohio Turnpike Alternate Route

Westbound Diversion for Shannon Road Access Drive Milepost 93.1

- Exit **Ohio Turnpike (I-80/I-90) West** at **Milepost 93.1**
- Turn **Left** onto **Shannon Road South** (0.7 mi.)
- Turn **Right** onto **Werth Road South** (0.5 mi.)
- Turn **Left** onto **Kelly Road East** (0.5 mi.)
- Turn **Right** onto **North Township Line Road South** (0.6 mi.)
- Turn **Right** onto **US 6 West** (1.1 mi.)
- Take **Ramp** to **US 20 West / SR 19 North** (1.7 mi.)
- Take **Exit 101** to **SR 53 North** (0.2 mi)
- Turn **Left** onto **SR 53 North** (2.1 mi.)
- Destination **Ohio Turnpike Toll Plaza 91 (I-80/I-90) West** is on the **Right**

Ohio Turnpike Alternate Route

Westbound Diversion for Shannon Road Access Drive Milepost 93.1

- Exit **Ohio Turnpike (I-80/I-90) West** at **Milepost 93.1**
- Turn **Left** onto **Shannon Road South** (0.7 mi.)
- Turn **Right** onto **Werth Road South** (0.5 mi.)
- Turn **Left** onto **Kelly Road East** (0.5 mi.)
- Turn **Right** onto **North Township Line Road South** (0.6 mi.)
- Turn **Right** onto **US 6 West** (1.1 mi.)
- Take **Ramp** to **US 20 West / SR 19 North** (1.7 mi.)
- Take **Exit 101** to **SR 53 North** (0.2 mi)
- Turn **Left** onto **SR 53 North** (2.1 mi.)
- Destination **Ohio Turnpike Toll Plaza 91 (I-80/I-90) West** is on the **Right**

Ohio Turnpike Alternate Route

Eastbound Diversion for Commodore Perry Service Plaza Back Gate
Milepost 100.0

- Exit **Ohio Turnpike (I-80/I-90) East** at **Milepost 100.0**
- Turn **Right** onto **Yorktown Road South** (3.3 mi.)
- Turn **Right** onto SR 101 **West** (1.1 mi.)
- Turn **Left** onto **US 20 East** (9.7 mi.)
- Turn **Left** onto **SR 4 North** (5.6 mi.)
- Destination **Ohio Turnpike Toll Plaza 110 (I-80/I-90) East** is on the **Left**

Ohio Turnpike Alternate Route

Eastbound Diversion for Commodore Perry Service Plaza Back Gate
Milepost 100.0

- Exit **Ohio Turnpike (I-80/I-90) East** at **Milepost 100.0**
- Turn **Right** onto **Yorktown Road South** (3.3 mi.)
- Turn **Right** onto SR 101 **West** (1.1 mi.)
- Turn **Left** onto **US 20 East** (9.7 mi.)
- Turn **Left** onto **SR 4 North** (5.6 mi.)
- Destination **Ohio Turnpike Toll Plaza 110 (I-80/I-90) East** is on the **Left**

Ohio Turnpike Alternate Route

Eastbound Diversion for Commodore Perry Service Plaza Back Gate
Milepost 100.0

- Exit **Ohio Turnpike (I-80/I-90) East** at **Milepost 100.0**
- Turn **Right** onto **Yorktown Road South** (3.3 mi.)
- Turn **Right** onto SR 101 **West** (1.1 mi.)
- Turn **Left** onto **US 20 East** (9.7 mi.)
- Turn **Left** onto **SR 4 North** (5.6 mi.)
- Destination **Ohio Turnpike Toll Plaza 110 (I-80/I-90) East** is on the **Left**

Ohio Turnpike Alternate Route

Eastbound Diversion for Commodore Perry Service Plaza Back Gate
Milepost 100.0

- Exit **Ohio Turnpike (I-80/I-90) East** at **Milepost 100.0**
- Turn **Right** onto **Yorktown Road South** (3.3 mi.)
- Turn **Right** onto SR 101 **West** (1.1 mi.)
- Turn **Left** onto **US 20 East** (9.7 mi.)
- Turn **Left** onto **SR 4 North** (5.6 mi.)
- Destination **Ohio Turnpike Toll Plaza 110 (I-80/I-90) East** is on the **Left**

Ohio Turnpike Alternate Route

Eastbound Diversion for Commodore Perry Service Plaza Back Gate
Milepost 100.0

- Exit **Ohio Turnpike (I-80/I-90) East** at **Milepost 100.0**
- Turn **Left** onto **Yorktown Road North** (3.1 mi.)
- Turn **Right** onto **US 6 East** (9.4 mi.)
- Take **Ramp** to **SR 2 East** (3.8 mi.)
- Take **Ramp** to **SR 4 South** (4.3 mi.)
- Destination **Ohio Turnpike Toll Plaza 110 (I-80/I-90) East** is on the **Right**

Alternate

Ohio Turnpike Alternate Route

Eastbound Diversion for Commodore Perry Service Plaza Back Gate
Milepost 100.0

- Exit **Ohio Turnpike (I-80/I-90) East** at **Milepost 100.0**
- Turn **Left** onto **Yorktown Road North** (3.1 mi.)
- Turn **Right** onto **US 6 East** (9.4 mi.)
- Take **Ramp** to **SR 2 East** (3.8 mi.)
- Take **Ramp** to **SR 4 South** (4.3 mi.)
- Destination **Ohio Turnpike Toll Plaza 110 (I-80/I-90) East** is on the **Right**

Alternate

Ohio Turnpike Alternate Route

Eastbound Diversion for Commodore Perry Service Plaza Back Gate
Milepost 100.0

- Exit **Ohio Turnpike (I-80/I-90) East** at **Milepost 100.0**
- Turn **Left** onto **Yorktown Road North** (3.1 mi.)
- Turn **Right** onto **US 6 East** (9.4 mi.)
- Take **Ramp** to **SR 2 East** (3.8 mi.)
- Take **Ramp** to **SR 4 South** (4.3 mi.)
- Destination **Ohio Turnpike Toll Plaza 110 (I-80/I-90) East** is on the **Right**

Alternate

Ohio Turnpike Alternate Route

Eastbound Diversion for Commodore Perry Service Plaza Back Gate
Milepost 100.0

- Exit **Ohio Turnpike (I-80/I-90) East** at **Milepost 100.0**
- Turn **Left** onto **Yorktown Road North** (3.1 mi.)
- Turn **Right** onto **US 6 East** (9.4 mi.)
- Take **Ramp** to **SR 2 East** (3.8 mi.)
- Take **Ramp** to **SR 4 South** (4.3 mi.)
- Destination **Ohio Turnpike Toll Plaza 110 (I-80/I-90) East** is on the **Right**

Alternate

Ohio Turnpike Alternate Route

Westbound Diversion for Erie Island Service Plaza Back Gate
Milepost 100.0

- Exit **Ohio Turnpike (I-80/I-90) West** at **Milepost 100.0**
- Turn **Left** onto **Yorktown Road North** (0.1 mi.)
- Turn **Left** onto **SR 412 West** (6.3 mi.)
- Take **Ramp** to **US 6 West / US 20 West / SR 19 North** (2.4 mi.)
- Take **Exit 101** to **SR 53 North** (0.2 mi)
- Turn **Left** onto **SR 53 North** (2.1 mi.)
- Destination **Ohio Turnpike Toll Plaza 91 (I-80/I-90) West** is on the **Right**

Ohio Turnpike Alternate Route

Westbound Diversion for Erie Island Service Plaza Back Gate
Milepost 100.0

- Exit **Ohio Turnpike (I-80/I-90) West** at **Milepost 100.0**
- Turn **Left** onto **Yorktown Road North** (0.1 mi.)
- Turn **Left** onto **SR 412 West** (6.3 mi.)
- Take **Ramp** to **US 6 West / US 20 West / SR 19 North** (2.4 mi.)
- Take **Exit 101** to **SR 53 North** (0.2 mi)
- Turn **Left** onto **SR 53 North** (2.1 mi.)
- Destination **Ohio Turnpike Toll Plaza 91 (I-80/I-90) West** is on the **Right**

Ohio Turnpike Alternate Route

Westbound Diversion for Erie Island Service Plaza Back Gate
Milepost 100.0

- Exit **Ohio Turnpike (I-80/I-90) West** at **Milepost 100.0**
- Turn **Left** onto **Yorktown Road North** (0.1 mi.)
- Turn **Left** onto **SR 412 West** (6.3 mi.)
- Take **Ramp** to **US 6 West / US 20 West / SR 19 North** (2.4 mi.)
- Take **Exit 101** to **SR 53 North** (0.2 mi)
- Turn **Left** onto **SR 53 North** (2.1 mi.)
- Destination **Ohio Turnpike Toll Plaza 91 (I-80/I-90) West** is on the **Right**

Ohio Turnpike Alternate Route

Westbound Diversion for Erie Island Service Plaza Back Gate
Milepost 100.0

- Exit **Ohio Turnpike (I-80/I-90) West** at **Milepost 100.0**
- Turn **Left** onto **Yorktown Road North** (0.1 mi.)
- Turn **Left** onto **SR 412 West** (6.3 mi.)
- Take **Ramp** to **US 6 West / US 20 West / SR 19 North** (2.4 mi.)
- Take **Exit 101** to **SR 53 North** (0.2 mi)
- Turn **Left** onto **SR 53 North** (2.1 mi.)
- Destination **Ohio Turnpike Toll Plaza 91 (I-80/I-90) West** is on the **Right**

Ohio Turnpike Alternate Route

Westbound Diversion for Erie Island Service Plaza Back Gate
Milepost 100.0

- Exit **Ohio Turnpike (I-80/I-90) West** at **Milepost 100.0**
- Turn **Left** onto **Yorktown Road North** (0.1 mi.)
- Turn **Left** onto **SR 412 West** (1.0 mi.)
- Turn **Right** onto **SR 510 North** (2.7 mi.)
- Turn **Left** onto **US 6 West** (8.0 mi.)
- Take **Ramp** to **US 6 West / US 20 West / SR 19 North** (1.7 mi.)
- Take **Exit 101** to **SR 53 North** (0.2 mi)
- Turn **Left** onto **SR 53 North** (2.1 mi.)
- Destination **Ohio Turnpike Toll Plaza 91 (I-80/I-90) West** is on the **Right**

Alternate

Ohio Turnpike Alternate Route

Westbound Diversion for Erie Island Service Plaza Back Gate
Milepost 100.0

- Exit **Ohio Turnpike (I-80/I-90) West** at **Milepost 100.0**
- Turn **Left** onto **Yorktown Road North** (0.1 mi.)
- Turn **Left** onto **SR 412 West** (1.0 mi.)
- Turn **Right** onto **SR 510 North** (2.7 mi.)
- Turn **Left** onto **US 6 West** (8.0 mi.)
- Take **Ramp** to **US 6 West / US 20 West / SR 19 North** (1.7 mi.)
- Take **Exit 101** to **SR 53 North** (0.2 mi)
- Turn **Left** onto **SR 53 North** (2.1 mi.)
- Destination **Ohio Turnpike Toll Plaza 91 (I-80/I-90) West** is on the **Right**

Alternate

Ohio Turnpike Alternate Route

Westbound Diversion for Erie Island Service Plaza Back Gate
Milepost 100.0

- Exit **Ohio Turnpike (I-80/I-90) West** at **Milepost 100.0**
- Turn **Left** onto **Yorktown Road North** (0.1 mi.)
- Turn **Left** onto **SR 412 West** (1.0 mi.)
- Turn **Right** onto **SR 510 North** (2.7 mi.)
- Turn **Left** onto **US 6 West** (8.0 mi.)
- Take **Ramp** to **US 6 West / US 20 West / SR 19 North** (1.7 mi.)
- Take **Exit 101** to **SR 53 North** (0.2 mi)
- Turn **Left** onto **SR 53 North** (2.1 mi.)
- Destination **Ohio Turnpike Toll Plaza 91 (I-80/I-90) West** is on the **Right**

Alternate

Ohio Turnpike Alternate Route

Westbound Diversion for Erie Island Service Plaza Back Gate
Milepost 100.0

- Exit **Ohio Turnpike (I-80/I-90) West** at **Milepost 100.0**
- Turn **Left** onto **Yorktown Road North** (0.1 mi.)
- Turn **Left** onto **SR 412 West** (1.0 mi.)
- Turn **Right** onto **SR 510 North** (2.7 mi.)
- Turn **Left** onto **US 6 West** (8.0 mi.)
- Take **Ramp** to **US 6 West / US 20 West / SR 19 North** (1.7 mi.)
- Take **Exit 101** to **SR 53 North** (0.2 mi)
- Turn **Left** onto **SR 53 North** (2.1 mi.)
- Destination **Ohio Turnpike Toll Plaza 91 (I-80/I-90) West** is on the **Right**

Alternate

Ohio Turnpike Alternate Route

Eastbound Diversion for Fuller Road Access Drive Milepost 100.7

- Exit **Ohio Turnpike (I-80/I-90) East** at **Milepost 100.7**
- Turn **Left** onto **Fuller Road West** (0.4 mi.)
- Turn **Right** onto SR 101 **West** (1.1 mi.)
- Turn **Left** onto **US 20 East** (9.7 mi.)
- Turn **Left** onto **SR 4 North** (5.6 mi.)
- Destination **Ohio Turnpike Toll Plaza 110 (I-80/I-90) East** is on the **Left**

Ohio Turnpike Alternate Route

Eastbound Diversion for Fuller Road Access Drive Milepost 100.7

- Exit **Ohio Turnpike (I-80/I-90) East** at **Milepost 100.7**
- Turn **Left** onto **Fuller Road West** (0.4 mi.)
- Turn **Right** onto SR 101 **West** (1.1 mi.)
- Turn **Left** onto **US 20 East** (9.7 mi.)
- Turn **Left** onto **SR 4 North** (5.6 mi.)
- Destination **Ohio Turnpike Toll Plaza 110 (I-80/I-90) East** is on the **Left**

Ohio Turnpike Alternate Route

Eastbound Diversion for Fuller Road Access Drive Milepost 100.7

- Exit **Ohio Turnpike (I-80/I-90) East** at **Milepost 100.7**
- Turn **Left** onto **Fuller Road West** (0.4 mi.)
- Turn **Right** onto SR 101 **West** (1.1 mi.)
- Turn **Left** onto **US 20 East** (9.7 mi.)
- Turn **Left** onto **SR 4 North** (5.6 mi.)
- Destination **Ohio Turnpike Toll Plaza 110 (I-80/I-90) East** is on the **Left**

Ohio Turnpike Alternate Route

Eastbound Diversion for Fuller Road Access Drive Milepost 100.7

- Exit **Ohio Turnpike (I-80/I-90) East** at **Milepost 100.7**
- Turn **Left** onto **Fuller Road West** (0.4 mi.)
- Turn **Right** onto SR 101 **West** (1.1 mi.)
- Turn **Left** onto **US 20 East** (9.7 mi.)
- Turn **Left** onto **SR 4 North** (5.6 mi.)
- Destination **Ohio Turnpike Toll Plaza 110 (I-80/I-90) East** is on the **Left**

Ohio Turnpike Alternate Route

Eastbound Diversion for Fuller Road Access Drive Milepost 100.7

- Exit **Ohio Turnpike (I-80/I-90) East** at **Milepost 100.7**
- Turn **Left** onto **Fuller Road West** (0.4 mi.)
- Turn **Right** onto **US 6 East** (9.4 mi.)
- Take **Ramp** to **SR 2 East** (3.8 mi.)
- Take **Ramp** to **SR 4 South** (4.3 mi.)
- Destination **Ohio Turnpike Toll Plaza 110 (I-80/I-90) East** is on the **Right**

Alternate

Ohio Turnpike Alternate Route

Eastbound Diversion for Fuller Road Access Drive Milepost 100.7

- Exit **Ohio Turnpike (I-80/I-90) East** at **Milepost 100.7**
- Turn **Left** onto **Fuller Road West** (0.4 mi.)
- Turn **Right** onto **US 6 East** (9.4 mi.)
- Take **Ramp** to **SR 2 East** (3.8 mi.)
- Take **Ramp** to **SR 4 South** (4.3 mi.)
- Destination **Ohio Turnpike Toll Plaza 110 (I-80/I-90) East** is on the **Right**

Alternate

Ohio Turnpike Alternate Route

Eastbound Diversion for Fuller Road Access Drive Milepost 100.7

- Exit **Ohio Turnpike (I-80/I-90) East** at **Milepost 100.7**
- Turn **Left** onto **Fuller Road West** (0.4 mi.)
- Turn **Right** onto **US 6 East** (9.4 mi.)
- Take **Ramp** to **SR 2 East** (3.8 mi.)
- Take **Ramp** to **SR 4 South** (4.3 mi.)
- Destination **Ohio Turnpike Toll Plaza 110 (I-80/I-90) East** is on the **Right**

Alternate

Ohio Turnpike Alternate Route

Eastbound Diversion for Fuller Road Access Drive Milepost 100.7

- Exit **Ohio Turnpike (I-80/I-90) East** at **Milepost 100.7**
- Turn **Left** onto **Fuller Road West** (0.4 mi.)
- Turn **Right** onto **US 6 East** (9.4 mi.)
- Take **Ramp** to **SR 2 East** (3.8 mi.)
- Take **Ramp** to **SR 4 South** (4.3 mi.)
- Destination **Ohio Turnpike Toll Plaza 110 (I-80/I-90) East** is on the **Right**

Alternate

Ohio Turnpike Alternate Route

Westbound Diversion for Fuller Road Access Drive Milepost 100.7

- Exit **Ohio Turnpike (I-80/I-90) West** at **Milepost 100.7**
- Continue **Straight** on **Fuller Drive East** (0.5 mi.)
- Turn **Left** onto **Vickery Road North** (0.5 mi.)
- Turn **Left** onto **SR 412 West** (7.3 mi.)
- Take **Ramp** to **US 6 West / US 20 West / SR 19 North** (2.4 mi.)
- Take **Exit 101** to **SR 53 North** (0.2 mi)
- Turn **Left** onto **SR 53 North** (2.1 mi.)
- Destination **Ohio Turnpike Toll Plaza 91 (I-80/I-90) West** is on the **Right**

Ohio Turnpike Alternate Route

Westbound Diversion for Fuller Road Access Drive Milepost 100.7

- Exit **Ohio Turnpike (I-80/I-90) West** at **Milepost 100.7**
- Continue **Straight** on **Fuller Drive East** (0.5 mi.)
- Turn **Left** onto **Vickery Road North** (0.5 mi.)
- Turn **Left** onto **SR 412 West** (7.3 mi.)
- Take **Ramp** to **US 6 West / US 20 West / SR 19 North** (2.4 mi.)
- Take **Exit 101** to **SR 53 North** (0.2 mi)
- Turn **Left** onto **SR 53 North** (2.1 mi.)
- Destination **Ohio Turnpike Toll Plaza 91 (I-80/I-90) West** is on the **Right**

Ohio Turnpike Alternate Route

Westbound Diversion for Fuller Road Access Drive Milepost 100.7

- Exit **Ohio Turnpike (I-80/I-90) West** at **Milepost 100.7**
- Continue **Straight** on **Fuller Drive East** (0.5 mi.)
- Turn **Left** onto **Vickery Road North** (0.5 mi.)
- Turn **Left** onto **SR 412 West** (7.3 mi.)
- Take **Ramp** to **US 6 West / US 20 West / SR 19 North** (2.4 mi.)
- Take **Exit 101** to **SR 53 North** (0.2 mi)
- Turn **Left** onto **SR 53 North** (2.1 mi.)
- Destination **Ohio Turnpike Toll Plaza 91 (I-80/I-90) West** is on the **Right**

Ohio Turnpike Alternate Route

Westbound Diversion for Fuller Road Access Drive Milepost 100.7

- Exit **Ohio Turnpike (I-80/I-90) West** at **Milepost 100.7**
- Continue **Straight** on **Fuller Drive East** (0.5 mi.)
- Turn **Left** onto **Vickery Road North** (0.5 mi.)
- Turn **Left** onto **SR 412 West** (7.3 mi.)
- Take **Ramp** to **US 6 West / US 20 West / SR 19 North** (2.4 mi.)
- Take **Exit 101** to **SR 53 North** (0.2 mi)
- Turn **Left** onto **SR 53 North** (2.1 mi.)
- Destination **Ohio Turnpike Toll Plaza 91 (I-80/I-90) West** is on the **Right**

Ohio Turnpike Alternate Route

Westbound Diversion for Fuller Road Access Drive Milepost 100.7

- Exit **Ohio Turnpike (I-80/I-90) West** at **Milepost 100.7**
- Continue **Straight** on **Fuller Drive East** (0.5 mi.)
- Turn **Left** onto **Vickery North** (0.5 mi.)
- Turn **Left** onto **SR 412 West** (2.0 mi.)
- Turn **Right** onto **SR 510 North** (2.7 mi.)
- Turn **Left** onto **US 6 West** (8.0 mi.)
- Take **Ramp** to **US 6 West / US 20 West / SR 19 North** (1.7 mi.)
- Take **Exit 101** to **SR 53 North** (0.2 mi)
- Turn **Left** onto **SR 53 North** (2.1 mi.)
- Destination **Ohio Turnpike Toll Plaza 91 (I-80/I-90) West** is on the **Right**

Alternate

Ohio Turnpike Alternate Route

Westbound Diversion for Fuller Road Access Drive Milepost 100.7

- Exit **Ohio Turnpike (I-80/I-90) West** at **Milepost 100.7**
- Continue **Straight** on **Fuller Drive East** (0.5 mi.)
- Turn **Left** onto **Vickery North** (0.5 mi.)
- Turn **Left** onto **SR 412 West** (2.0 mi.)
- Turn **Right** onto **SR 510 North** (2.7 mi.)
- Turn **Left** onto **US 6 West** (8.0 mi.)
- Take **Ramp** to **US 6 West / US 20 West / SR 19 North** (1.7 mi.)
- Take **Exit 101** to **SR 53 North** (0.2 mi)
- Turn **Left** onto **SR 53 North** (2.1 mi.)
- Destination **Ohio Turnpike Toll Plaza 91 (I-80/I-90) West** is on the **Right**

Alternate

Ohio Turnpike Alternate Route

Westbound Diversion for Fuller Road Access Drive Milepost 100.7

- Exit **Ohio Turnpike (I-80/I-90) West** at **Milepost 100.7**
- Continue **Straight** on **Fuller Drive East** (0.5 mi.)
- Turn **Left** onto **Vickery North** (0.5 mi.)
- Turn **Left** onto **SR 412 West** (2.0 mi.)
- Turn **Right** onto **SR 510 North** (2.7 mi.)
- Turn **Left** onto **US 6 West** (8.0 mi.)
- Take **Ramp** to **US 6 West / US 20 West / SR 19 North** (1.7 mi.)
- Take **Exit 101** to **SR 53 North** (0.2 mi)
- Turn **Left** onto **SR 53 North** (2.1 mi.)
- Destination **Ohio Turnpike Toll Plaza 91 (I-80/I-90) West** is on the **Right**

Alternate

Ohio Turnpike Alternate Route

Westbound Diversion for Fuller Road Access Drive Milepost 100.7

- Exit **Ohio Turnpike (I-80/I-90) West** at **Milepost 100.7**
- Continue **Straight** on **Fuller Drive East** (0.5 mi.)
- Turn **Left** onto **Vickery North** (0.5 mi.)
- Turn **Left** onto **SR 412 West** (2.0 mi.)
- Turn **Right** onto **SR 510 North** (2.7 mi.)
- Turn **Left** onto **US 6 West** (8.0 mi.)
- Take **Ramp** to **US 6 West / US 20 West / SR 19 North** (1.7 mi.)
- Take **Exit 101** to **SR 53 North** (0.2 mi)
- Turn **Left** onto **SR 53 North** (2.1 mi.)
- Destination **Ohio Turnpike Toll Plaza 91 (I-80/I-90) West** is on the **Right**

Alternate

Ohio Turnpike Alternate Route

Westbound Diversion for Fuller Road Access Drive Milepost 100.7

- Exit **Ohio Turnpike (I-80/I-90) West** at **Milepost 100.7**
- Continue **Straight** on **Fuller Drive East** (0.5 mi.)
- Turn **Left** onto **Vickery North** (0.5 mi.)
- Turn **Left** onto **SR 412 West** (2.0 mi.)
- Turn **Right** onto **SR 510 North** (2.7 mi.)
- Turn **Left** onto **US 6 West** (8.0 mi.)
- Take **Ramp** to **US 6 West / US 20 West / SR 19 North** (1.7 mi.)
- Take **Exit 101** to **SR 53 North** (0.2 mi)
- Turn **Left** onto **SR 53 North** (2.1 mi.)
- Destination **Ohio Turnpike Toll Plaza 91 (I-80/I-90) West** is on the **Right**

Alternate

Ohio Turnpike Alternate Route

Westbound Diversion for Castalia Maintenance Building Access Drive
Milepost 106.8

- Exit **Ohio Turnpike (I-80/I-90) West** at **Milepost 106.8**
- Turn **Left** onto **SR 269 North** (3.3 mi.)
- Turn **Left** onto **SR 101 West** (2.9 mi.)
- Turn **Right** onto **SR 412 West** (12.0 mi.)
- Take **Ramp** to **US 6 West / US 20 West / SR 19 North** (2.4 mi.)
- Take **Exit 101** to **SR 53 North** (0.2 mi)
- Turn **Left** onto **SR 53 North** (2.1 mi.)
- Destination **Ohio Turnpike Toll Plaza 91 (I-80/I-90) West** is on the **Right**

Ohio Turnpike Alternate Route

Westbound Diversion for Castalia Maintenance Building Access Drive
Milepost 106.8

- Exit **Ohio Turnpike (I-80/I-90) West** at **Milepost 106.8**
- Turn **Left** onto **SR 269 North** (3.3 mi.)
- Turn **Left** onto **SR 101 West** (2.9 mi.)
- Turn **Right** onto **SR 412 West** (12.0 mi.)
- Take **Ramp** to **US 6 West / US 20 West / SR 19 North** (2.4 mi.)
- Take **Exit 101** to **SR 53 North** (0.2 mi)
- Turn **Left** onto **SR 53 North** (2.1 mi.)
- Destination **Ohio Turnpike Toll Plaza 91 (I-80/I-90) West** is on the **Right**

Ohio Turnpike Alternate Route

Westbound Diversion for Castalia Maintenance Building Access Drive
Milepost 106.8

- Exit **Ohio Turnpike (I-80/I-90) West** at **Milepost 106.8**
- Turn **Left** onto **SR 269 North** (3.3 mi.)
- Turn **Left** onto **SR 101 West** (2.9 mi.)
- Turn **Right** onto **SR 412 West** (12.0 mi.)
- Take **Ramp** to **US 6 West / US 20 West / SR 19 North** (2.4 mi.)
- Take **Exit 101** to **SR 53 North** (0.2 mi)
- Turn **Left** onto **SR 53 North** (2.1 mi.)
- Destination **Ohio Turnpike Toll Plaza 91 (I-80/I-90) West** is on the **Right**

Ohio Turnpike Alternate Route

Westbound Diversion for Castalia Maintenance Building Access Drive
Milepost 106.8

- Exit **Ohio Turnpike (I-80/I-90) West** at **Milepost 106.8**
- Turn **Left** onto **SR 269 North** (3.3 mi.)
- Turn **Left** onto **SR 101 West** (2.9 mi.)
- Turn **Right** onto **SR 412 West** (12.0 mi.)
- Take **Ramp** to **US 6 West / US 20 West / SR 19 North** (2.4 mi.)
- Take **Exit 101** to **SR 53 North** (0.2 mi)
- Turn **Left** onto **SR 53 North** (2.1 mi.)
- Destination **Ohio Turnpike Toll Plaza 91 (I-80/I-90) West** is on the **Right**

Ohio Turnpike Alternate Route

Westbound Diversion for Castalia Maintenance Building Access Drive
Milepost 106.8

- Exit **Ohio Turnpike (I-80/I-90) West** at **Milepost 106.8**
- Turn **Right** onto **SR 269 South** (5.3 mi.)
- Turn **Right** onto **US 20 West** (16.1 mi.)
- Take **Exit 101** to **SR 53 North** (0.2 mi)
- Turn **Left** onto **SR 53 North** (2.1 mi.)
- Destination **Ohio Turnpike Toll Plaza 91 (I-80/I-90) West** is on the **Right**

Alternate

Ohio Turnpike Alternate Route

Westbound Diversion for Castalia Maintenance Building Access Drive
Milepost 106.8

- Exit **Ohio Turnpike (I-80/I-90) West** at **Milepost 106.8**
- Turn **Right** onto **SR 269 South** (5.3 mi.)
- Turn **Right** onto **US 20 West** (16.1 mi.)
- Take **Exit 101** to **SR 53 North** (0.2 mi)
- Turn **Left** onto **SR 53 North** (2.1 mi.)
- Destination **Ohio Turnpike Toll Plaza 91 (I-80/I-90) West** is on the **Right**

Alternate

Ohio Turnpike Alternate Route

Westbound Diversion for Castalia Maintenance Building Access Drive
Milepost 106.8

- Exit **Ohio Turnpike (I-80/I-90) West** at **Milepost 106.8**
- Turn **Right** onto **SR 269 South** (5.3 mi.)
- Turn **Right** onto **US 20 West** (16.1 mi.)
- Take **Exit 101** to **SR 53 North** (0.2 mi)
- Turn **Left** onto **SR 53 North** (2.1 mi.)
- Destination **Ohio Turnpike Toll Plaza 91 (I-80/I-90) West** is on the **Right**

Alternate

Ohio Turnpike Alternate Route

Westbound Diversion for Castalia Maintenance Building Access Drive
Milepost 106.8

- Exit **Ohio Turnpike (I-80/I-90) West** at **Milepost 106.8**
- Turn **Right** onto **SR 269 South** (5.3 mi.)
- Turn **Right** onto **US 20 West** (16.1 mi.)
- Take **Exit 101** to **SR 53 North** (0.2 mi)
- Turn **Left** onto **SR 53 North** (2.1 mi.)
- Destination **Ohio Turnpike Toll Plaza 91 (I-80/I-90) West** is on the **Right**

Alternate

Ohio Turnpike Alternate Route

Eastbound Diversion for Castalia Maintenance Building Access Drive
Milepost 106.9

- Exit **Ohio Turnpike (I-80/I-90) East** at **Milepost 106.9**
- Turn **Left** onto **SR 269 South** (0.4 mi.)
- Turn **Right** onto **Portland Road East** (3.9 mi.)
- Turn **Right** onto **SR 4 South** (0.4 mi.)
- Destination **Ohio Turnpike Toll Plaza 110 (I-80/I-90) East** is on the **Right**

Ohio Turnpike Alternate Route

Eastbound Diversion for Castalia Maintenance Building Access Drive
Milepost 106.9

- Exit **Ohio Turnpike (I-80/I-90) East** at **Milepost 106.9**
- Turn **Left** onto **SR 269 South** (0.4 mi.)
- Turn **Right** onto **Portland Road East** (3.9 mi.)
- Turn **Right** onto **SR 4 South** (0.4 mi.)
- Destination **Ohio Turnpike Toll Plaza 110 (I-80/I-90) East** is on the **Right**

Ohio Turnpike Alternate Route

Eastbound Diversion for Castalia Maintenance Building Access Drive
Milepost 106.9

- Exit **Ohio Turnpike (I-80/I-90) East** at **Milepost 106.9**
- Turn **Left** onto **SR 269 South** (0.4 mi.)
- Turn **Right** onto **Portland Road East** (3.9 mi.)
- Turn **Right** onto **SR 4 South** (0.4 mi.)
- Destination **Ohio Turnpike Toll Plaza 110 (I-80/I-90) East** is on the **Right**

Ohio Turnpike Alternate Route

Eastbound Diversion for Castalia Maintenance Building Access Drive
Milepost 106.9

- Exit **Ohio Turnpike (I-80/I-90) East** at **Milepost 106.9**
- Turn **Left** onto **SR 269 South** (0.4 mi.)
- Turn **Right** onto **Portland Road East** (3.9 mi.)
- Turn **Right** onto **SR 4 South** (0.4 mi.)
- Destination **Ohio Turnpike Toll Plaza 110 (I-80/I-90) East** is on the **Right**

Ohio Turnpike Alternate Route

Eastbound Diversion for Castalia Maintenance Building Access Drive
Milepost 106.9

- Exit **Ohio Turnpike (I-80/I-90) East** at **Milepost 106.9**
- Turn **Left** onto **SR 269 South** (0.4 mi.)
- Turn **Right** onto **Portland Road East** (3.9 mi.)
- Turn **Right** onto **SR 4 South** (0.4 mi.)
- Destination **Ohio Turnpike Toll Plaza 110 (I-80/I-90) East** is on the **Right**

Ohio Turnpike Alternate Route

Eastbound Diversion for Castalia Maintenance Building Access Drive Milepost 106.9

- Exit **Ohio Turnpike (I-80/I-90) East** at **Milepost 106.9**
- Turn **Right** onto **SR 269 North** (1.2 mi.)
- Turn **Right** onto **Mason Road East** (4.0 mi.)
- Turn **Right** onto **SR 4 South** (1.3 mi.)
- Destination **Ohio Turnpike Toll Plaza 110 (I-80/I-90) East** is on the **Right**

Alternate

Ohio Turnpike Alternate Route

Eastbound Diversion for Castalia Maintenance Building Access Drive Milepost 106.9

- Exit **Ohio Turnpike (I-80/I-90) East** at **Milepost 106.9**
- Turn **Right** onto **SR 269 North** (1.2 mi.)
- Turn **Right** onto **Mason Road East** (4.0 mi.)
- Turn **Right** onto **SR 4 South** (1.3 mi.)
- Destination **Ohio Turnpike Toll Plaza 110 (I-80/I-90) East** is on the **Right**

Alternate

Ohio Turnpike Alternate Route

Eastbound Diversion for Castalia Maintenance Building Access Drive Milepost 106.9

- Exit **Ohio Turnpike (I-80/I-90) East** at **Milepost 106.9**
- Turn **Right** onto **SR 269 North** (1.2 mi.)
- Turn **Right** onto **Mason Road East** (4.0 mi.)
- Turn **Right** onto **SR 4 South** (1.3 mi.)
- Destination **Ohio Turnpike Toll Plaza 110 (I-80/I-90) East** is on the **Right**

Alternate

Ohio Turnpike Alternate Route

Eastbound Diversion for Castalia Maintenance Building Access Drive Milepost 106.9

- Exit **Ohio Turnpike (I-80/I-90) East** at **Milepost 106.9**
- Turn **Right** onto **SR 269 North** (1.2 mi.)
- Turn **Right** onto **Mason Road East** (4.0 mi.)
- Turn **Right** onto **SR 4 South** (1.3 mi.)
- Destination **Ohio Turnpike Toll Plaza 110 (I-80/I-90) East** is on the **Right**

Alternate

Ohio Turnpike Alternate Route

Eastbound Diversion for Castalia Maintenance Building Access Drive Milepost 106.9

- Exit **Ohio Turnpike (I-80/I-90) East** at **Milepost 106.9**
- Turn **Right** onto **SR 269 North** (1.2 mi.)
- Turn **Right** onto **Mason Road East** (4.0 mi.)
- Turn **Right** onto **SR 4 South** (1.3 mi.)
- Destination **Ohio Turnpike Toll Plaza 110 (I-80/I-90) East** is on the **Right**

Alternate

Ohio Turnpike Alternate Route

Eastbound Diversion for Portland Road Access Drive Milepost 109.4

- Exit **Ohio Turnpike (I-80/I-90) East** at **Milepost 109.4**
- Turn **Right** onto **Portland Road East** (1.6 mi.)
- Turn **Right** onto **SR 4 South** (0.4 mi.)
- Destination **Ohio Turnpike Toll Plaza 110 (I-80/I-90) East** is on the **Right**

Ohio Turnpike Alternate Route

Eastbound Diversion for Portland Road Access Drive Milepost 109.4

- Exit **Ohio Turnpike (I-80/I-90) East** at **Milepost 109.4**
- Turn **Right** onto **Portland Road East** (1.6 mi.)
- Turn **Right** onto **SR 4 South** (0.4 mi.)
- Destination **Ohio Turnpike Toll Plaza 110 (I-80/I-90) East** is on the **Right**

Ohio Turnpike Alternate Route

Eastbound Diversion for Portland Road Access Drive Milepost 109.4

- Exit **Ohio Turnpike (I-80/I-90) East** at **Milepost 109.4**
- Turn **Right** onto **Portland Road East** (1.6 mi.)
- Turn **Right** onto **SR 4 South** (0.4 mi.)
- Destination **Ohio Turnpike Toll Plaza 110 (I-80/I-90) East** is on the **Right**

Ohio Turnpike Alternate Route

Eastbound Diversion for Portland Road Access Drive Milepost 109.4

- Exit **Ohio Turnpike (I-80/I-90) East** at **Milepost 109.4**
- Turn **Right** onto **Portland Road East** (1.6 mi.)
- Turn **Right** onto **SR 4 South** (0.4 mi.)
- Destination **Ohio Turnpike Toll Plaza 110 (I-80/I-90) East** is on the **Right**

Ohio Turnpike Alternate Route

Westbound Diversion for Portland Road Access Drive Milepost 109.4

- Exit **Ohio Turnpike (I-80/I-90) West** at **Milepost 109.4**
- Turn **Left** onto **Portland Road West** (2.7 mi.)
- Turn **Right** onto **SR 269 North** (3.7 mi.)
- Turn **Left** onto **SR 101 West** (2.9 mi.)
- Turn **Right** onto **SR 412 West** (12.0 mi.)
- Take **Ramp** to **US 6 West / US 20 West / SR 19 North** (2.4 mi.)
- Take **Exit 101** to **SR 53 North** (0.2 mi)
- Turn **Left** onto **SR 53 North** (2.1 mi.)
- Destination **Ohio Turnpike Toll Plaza 91 (I-80/I-90) West** is on the **Right**

Ohio Turnpike Alternate Route

Westbound Diversion for Portland Road Access Drive Milepost 109.4

- Exit **Ohio Turnpike (I-80/I-90) West** at **Milepost 109.4**
- Turn **Left** onto **Portland Road West** (2.7 mi.)
- Turn **Right** onto **SR 269 North** (3.7 mi.)
- Turn **Left** onto **SR 101 West** (2.9 mi.)
- Turn **Right** onto **SR 412 West** (12.0 mi.)
- Take **Ramp** to **US 6 West / US 20 West / SR 19 North** (2.4 mi.)
- Take **Exit 101** to **SR 53 North** (0.2 mi)
- Turn **Left** onto **SR 53 North** (2.1 mi.)
- Destination **Ohio Turnpike Toll Plaza 91 (I-80/I-90) West** is on the **Right**

Ohio Turnpike Alternate Route

Westbound Diversion for Portland Road Access Drive Milepost 109.4

- Exit **Ohio Turnpike (I-80/I-90) West** at **Milepost 109.4**
- Turn **Left** onto **Portland Road West** (2.7 mi.)
- Turn **Right** onto **SR 269 North** (3.7 mi.)
- Turn **Left** onto **SR 101 West** (2.9 mi.)
- Turn **Right** onto **SR 412 West** (12.0 mi.)
- Take **Ramp** to **US 6 West / US 20 West / SR 19 North** (2.4 mi.)
- Take **Exit 101** to **SR 53 North** (0.2 mi)
- Turn **Left** onto **SR 53 North** (2.1 mi.)
- Destination **Ohio Turnpike Toll Plaza 91 (I-80/I-90) West** is on the **Right**

Ohio Turnpike Alternate Route

Westbound Diversion for Portland Road Access Drive Milepost 109.4

- Exit **Ohio Turnpike (I-80/I-90) West** at **Milepost 109.4**
- Turn **Left** onto **Portland Road West** (2.7 mi.)
- Turn **Right** onto **SR 269 North** (3.7 mi.)
- Turn **Left** onto **SR 101 West** (2.9 mi.)
- Turn **Right** onto **SR 412 West** (12.0 mi.)
- Take **Ramp** to **US 6 West / US 20 West / SR 19 North** (2.4 mi.)
- Take **Exit 101** to **SR 53 North** (0.2 mi)
- Turn **Left** onto **SR 53 North** (2.1 mi.)
- Destination **Ohio Turnpike Toll Plaza 91 (I-80/I-90) West** is on the **Right**

Ohio Turnpike Alternate Route

Westbound Diversion for Portland Road Access Drive Milepost 109.4

- Exit **Ohio Turnpike (I-80/I-90) West** at **Milepost 109.4**
- Turn **Left** onto **Portland Road West** (2.7 mi.)
- Turn **Right** onto **SR 269 North** (3.7 mi.)
- Turn **Left** onto **SR 101 West** (2.9 mi.)
- Turn **Right** onto **SR 412 West** (12.0 mi.)
- Take **Ramp** to **US 6 West / US 20 West / SR 19 North** (2.4 mi.)
- Take **Exit 101** to **SR 53 North** (0.2 mi)
- Turn **Left** onto **SR 53 North** (2.1 mi.)
- Destination **Ohio Turnpike Toll Plaza 91 (I-80/I-90) West** is on the **Right**

Ohio Turnpike Alternate Route

Westbound Diversion for Portland Road Access Drive Milepost 109.4

- Exit **Ohio Turnpike (I-80/I-90) West** at **Milepost 109.4**
- Turn **Left** onto **Portland Road West** (2.7 mi.)
- Turn **Left** onto **SR 269 South** (4.9 mi.)
- Turn **Right** onto **US 20 West** (16.1 mi.)
- Take **Exit 101** to **SR 53 North** (0.2 mi)
- Turn **Left** onto **SR 53 North** (2.1 mi.)
- Destination **Ohio Turnpike Toll Plaza 91 (I-80/I-90) West** is on the **Right**

Alternate

Ohio Turnpike Alternate Route

Westbound Diversion for Portland Road Access Drive Milepost 109.4

- Exit **Ohio Turnpike (I-80/I-90) West** at **Milepost 109.4**
- Turn **Left** onto **Portland Road West** (2.7 mi.)
- Turn **Left** onto **SR 269 South** (4.9 mi.)
- Turn **Right** onto **US 20 West** (16.1 mi.)
- Take **Exit 101** to **SR 53 North** (0.2 mi)
- Turn **Left** onto **SR 53 North** (2.1 mi.)
- Destination **Ohio Turnpike Toll Plaza 91 (I-80/I-90) West** is on the **Right**

Alternate

Ohio Turnpike Alternate Route

Westbound Diversion for Portland Road Access Drive Milepost 109.4

- Exit **Ohio Turnpike (I-80/I-90) West** at **Milepost 109.4**
- Turn **Left** onto **Portland Road West** (2.7 mi.)
- Turn **Left** onto **SR 269 South** (4.9 mi.)
- Turn **Right** onto **US 20 West** (16.1 mi.)
- Take **Exit 101** to **SR 53 North** (0.2 mi)
- Turn **Left** onto **SR 53 North** (2.1 mi.)
- Destination **Ohio Turnpike Toll Plaza 91 (I-80/I-90) West** is on the **Right**

Alternate

Ohio Turnpike Alternate Route

Westbound Diversion for Portland Road Access Drive Milepost 109.4

- Exit **Ohio Turnpike (I-80/I-90) West** at **Milepost 109.4**
- Turn **Left** onto **Portland Road West** (2.7 mi.)
- Turn **Left** onto **SR 269 South** (4.9 mi.)
- Turn **Right** onto **US 20 West** (16.1 mi.)
- Take **Exit 101** to **SR 53 North** (0.2 mi)
- Turn **Left** onto **SR 53 North** (2.1 mi.)
- Destination **Ohio Turnpike Toll Plaza 91 (I-80/I-90) West** is on the **Right**

Alternate

Ohio Turnpike Alternate Route

Westbound Diversion for Portland Road Access Drive Milepost 109.4

- Exit **Ohio Turnpike (I-80/I-90) West** at **Milepost 109.4**
- Turn **Left** onto **Portland Road West** (2.7 mi.)
- Turn **Left** onto **SR 269 South** (4.9 mi.)
- Turn **Right** onto **US 20 West** (16.1 mi.)
- Take **Exit 101** to **SR 53 North** (0.2 mi)
- Turn **Left** onto **SR 53 North** (2.1 mi.)
- Destination **Ohio Turnpike Toll Plaza 91 (I-80/I-90) West** is on the **Right**

Alternate

Ohio Turnpike Alternate Route

Westbound Diversion for Humm Road Access Drive Milepost 125.2

- Exit **Ohio Turnpike (I-80/I-90) West** at **Milepost 125.2**
- Turn **Left** onto **Humm Road North** (0.6 mi.)
- Turn **Left** onto **Mason Road West** (1.2 mi.)
- Turn **Right** onto **SR 61 North** (2.7 mi.)
- Turn **Left** onto **SR 2 West** (3.8 mi.)
- Take **Exit** to **SR 13 South** (4.8 mi.)
- Take Right onto **US 250 West** (1.0 mi.)
- Destination **Ohio Turnpike Toll Plaza 118 (I-80/I-90) West** is on the **Right**

Ohio Turnpike Alternate Route

Westbound Diversion for Humm Road Access Drive Milepost 125.2

- Exit **Ohio Turnpike (I-80/I-90) West** at **Milepost 125.2**
- Turn **Left** onto **Humm Road North** (0.6 mi.)
- Turn **Left** onto **Mason Road West** (1.2 mi.)
- Turn **Right** onto **SR 61 North** (2.7 mi.)
- Turn **Left** onto **SR 2 West** (3.8 mi.)
- Take **Exit** to **SR 13 South** (4.8 mi.)
- Take Right onto **US 250 West** (1.0 mi.)
- Destination **Ohio Turnpike Toll Plaza 118 (I-80/I-90) West** is on the **Right**

Ohio Turnpike Alternate Route

Westbound Diversion for Humm Road Access Drive Milepost 125.2

- Exit **Ohio Turnpike (I-80/I-90) West** at **Milepost 125.2**
- Turn **Left** onto **Humm Road North** (0.6 mi.)
- Turn **Left** onto **Mason Road West** (1.2 mi.)
- Turn **Right** onto **SR 61 North** (2.7 mi.)
- Turn **Left** onto **SR 2 West** (3.8 mi.)
- Take **Exit** to **SR 13 South** (4.8 mi.)
- Take Right onto **US 250 West** (1.0 mi.)
- Destination **Ohio Turnpike Toll Plaza 118 (I-80/I-90) West** is on the **Right**

Ohio Turnpike Alternate Route

Westbound Diversion for Humm Road Access Drive Milepost 125.2

- Exit **Ohio Turnpike (I-80/I-90) West** at **Milepost 125.2**
- Turn **Left** onto **Humm Road North** (0.6 mi.)
- Turn **Left** onto **Mason Road West** (1.2 mi.)
- Turn **Right** onto **SR 61 North** (2.7 mi.)
- Turn **Left** onto **SR 2 West** (3.8 mi.)
- Take **Exit** to **SR 13 South** (4.8 mi.)
- Take Right onto **US 250 West** (1.0 mi.)
- Destination **Ohio Turnpike Toll Plaza 118 (I-80/I-90) West** is on the **Right**

Ohio Turnpike Alternate Route

Westbound Diversion for Humm Road Access Drive Milepost 125.2

- Exit **Ohio Turnpike (I-80/I-90) West** at **Milepost 125.2**
- Turn **Left** onto **Humm Road North** (0.6 mi.)
- Turn **Left** onto **Mason Road West** (8.2 mi.)
- Turn **Left** onto **US 250 East** (0.5 mi.)
- Destination **Ohio Turnpike Toll Plaza 118 (I-80/I-90) West** is on the **Right**

Alternate

Ohio Turnpike Alternate Route

Westbound Diversion for Humm Road Access Drive Milepost 125.2

- Exit **Ohio Turnpike (I-80/I-90) West** at **Milepost 125.2**
- Turn **Left** onto **Humm Road North** (0.6 mi.)
- Turn **Left** onto **Mason Road West** (8.2 mi.)
- Turn **Left** onto **US 250 East** (0.5 mi.)
- Destination **Ohio Turnpike Toll Plaza 118 (I-80/I-90) West** is on the **Right**

Alternate

Ohio Turnpike Alternate Route

Westbound Diversion for Humm Road Access Drive Milepost 125.2

- Exit **Ohio Turnpike (I-80/I-90) West** at **Milepost 125.2**
- Turn **Left** onto **Humm Road North** (0.6 mi.)
- Turn **Left** onto **Mason Road West** (8.2 mi.)
- Turn **Left** onto **US 250 East** (0.5 mi.)
- Destination **Ohio Turnpike Toll Plaza 118 (I-80/I-90) West** is on the **Right**

Alternate

Ohio Turnpike Alternate Route

Westbound Diversion for Humm Road Access Drive Milepost 125.2

- Exit **Ohio Turnpike (I-80/I-90) West** at **Milepost 125.2**
- Turn **Left** onto **Humm Road North** (0.6 mi.)
- Turn **Left** onto **Mason Road West** (8.2 mi.)
- Turn **Left** onto **US 250 East** (0.5 mi.)
- Destination **Ohio Turnpike Toll Plaza 118 (I-80/I-90) West** is on the **Right**

Alternate

Ohio Turnpike Alternate Route

Eastbound Diversion for Humm Road Access Drive Milepost 125.3

- Exit **Ohio Turnpike (I-80/I-90) East** at **Milepost 125.3**
- Turn **Right** onto **Humm Road South** (0.2 mi.)
- Turn **Right** onto **Main Road West** (0.7 mi.)
- Turn **Left** onto **SR 61 South** (1.4 mi.)
- Turn **Left** onto **SR 113 East** (11.9 mi.)
- Turn **Left** onto **Baumhart Road North** (1.4 mi.)
- Destination **Ohio Turnpike Toll Plaza 135 (I-80/I-90) East** is on the **Left**

Ohio Turnpike Alternate Route

Eastbound Diversion for Humm Road Access Drive Milepost 125.3

- Exit **Ohio Turnpike (I-80/I-90) East** at **Milepost 125.3**
- Turn **Right** onto **Humm Road South** (0.2 mi.)
- Turn **Right** onto **Main Road West** (0.7 mi.)
- Turn **Left** onto **SR 61 South** (1.4 mi.)
- Turn **Left** onto **SR 113 East** (11.9 mi.)
- Turn **Left** onto **Baumhart Road North** (1.4 mi.)
- Destination **Ohio Turnpike Toll Plaza 135 (I-80/I-90) East** is on the **Left**

Ohio Turnpike Alternate Route

Eastbound Diversion for Humm Road Access Drive Milepost 125.3

- Exit **Ohio Turnpike (I-80/I-90) East** at **Milepost 125.3**
- Turn **Right** onto **Humm Road South** (0.2 mi.)
- Turn **Right** onto **Main Road West** (0.7 mi.)
- Turn **Left** onto **SR 61 South** (1.4 mi.)
- Turn **Left** onto **SR 113 East** (11.9 mi.)
- Turn **Left** onto **Baumhart Road North** (1.4 mi.)
- Destination **Ohio Turnpike Toll Plaza 135 (I-80/I-90) East** is on the **Left**

Ohio Turnpike Alternate Route

Eastbound Diversion for Humm Road Access Drive Milepost 125.3

- Exit **Ohio Turnpike (I-80/I-90) East** at **Milepost 125.3**
- Turn **Right** onto **Humm Road South** (0.2 mi.)
- Turn **Right** onto **Main Road West** (0.7 mi.)
- Turn **Left** onto **SR 61 South** (1.4 mi.)
- Turn **Left** onto **SR 113 East** (11.9 mi.)
- Turn **Left** onto **Baumhart Road North** (1.4 mi.)
- Destination **Ohio Turnpike Toll Plaza 135 (I-80/I-90) East** is on the **Left**

Ohio Turnpike Alternate Route

Eastbound Diversion for Humm Road Access Drive Milepost 125.3

- Exit **Ohio Turnpike (I-80/I-90) East** at **Milepost 125.3**
- Turn **Left** onto **Humm Road North** (0.6 mi.)
- Turn **Left** onto **Mason Road West** (1.2 mi.)
- Turn **Right** onto **SR 61 North** (2.7 mi.)
- Turn **Right** onto **SR 2 East** (11.8 mi.)
- Take **Exit** to **Baumhart Road South** (0.2 mi.)
- Turn **Right** onto **Baumhart Road South** (2.5 mi.)
- Destination **Ohio Turnpike Toll Plaza 135 (I-80/I-90) East** is on the **Right**

Alternate

Ohio Turnpike Alternate Route

Eastbound Diversion for Humm Road Access Drive Milepost 125.3

- Exit **Ohio Turnpike (I-80/I-90) East** at **Milepost 125.3**
- Turn **Left** onto **Humm Road North** (0.6 mi.)
- Turn **Left** onto **Mason Road West** (1.2 mi.)
- Turn **Right** onto **SR 61 North** (2.7 mi.)
- Turn **Right** onto **SR 2 East** (11.8 mi.)
- Take **Exit** to **Baumhart Road South** (0.2 mi.)
- Turn **Right** onto **Baumhart Road South** (2.5 mi.)
- Destination **Ohio Turnpike Toll Plaza 135 (I-80/I-90) East** is on the **Right**

Alternate

Ohio Turnpike Alternate Route

Eastbound Diversion for Humm Road Access Drive Milepost 125.3

- Exit **Ohio Turnpike (I-80/I-90) East** at **Milepost 125.3**
- Turn **Left** onto **Humm Road North** (0.6 mi.)
- Turn **Left** onto **Mason Road West** (1.2 mi.)
- Turn **Right** onto **SR 61 North** (2.7 mi.)
- Turn **Right** onto **SR 2 East** (11.8 mi.)
- Take **Exit** to **Baumhart Road South** (0.2 mi.)
- Turn **Right** onto **Baumhart Road South** (2.5 mi.)
- Destination **Ohio Turnpike Toll Plaza 135 (I-80/I-90) East** is on the **Right**

Alternate

Ohio Turnpike Alternate Route

Eastbound Diversion for Humm Road Access Drive Milepost 125.3

- Exit **Ohio Turnpike (I-80/I-90) East** at **Milepost 125.3**
- Turn **Left** onto **Humm Road North** (0.6 mi.)
- Turn **Left** onto **Mason Road West** (1.2 mi.)
- Turn **Right** onto **SR 61 North** (2.7 mi.)
- Turn **Right** onto **SR 2 East** (11.8 mi.)
- Take **Exit** to **Baumhart Road South** (0.2 mi.)
- Turn **Right** onto **Baumhart Road South** (2.5 mi.)
- Destination **Ohio Turnpike Toll Plaza 135 (I-80/I-90) East** is on the **Right**

Alternate

Ohio Turnpike Alternate Route

Eastbound Diversion for
Main Road / Frailey Road Access Drive
Milepost 126.3

- Exit **Ohio Turnpike (I-80/I-90) East** at **Milepost 126.3**
- Turn **Left** onto **Main Road East** (2.3 mi.)
- Turn **Left** onto **SR 113 East** (7.7 mi.)
- Turn **Left** onto **Baumhart Road North** (1.4 mi.)
- Destination **Ohio Turnpike Toll Plaza 135 (I-80/I-90) East** is on the **Left**

Ohio Turnpike Alternate Route

Eastbound Diversion for
Main Road / Frailey Road Access Drive
Milepost 126.3

- Exit **Ohio Turnpike (I-80/I-90) East** at **Milepost 126.3**
- Turn **Left** onto **Main Road East** (2.3 mi.)
- Turn **Left** onto **SR 113 East** (7.7 mi.)
- Turn **Left** onto **Baumhart Road North** (1.4 mi.)
- Destination **Ohio Turnpike Toll Plaza 135 (I-80/I-90) East** is on the **Left**

Ohio Turnpike Alternate Route

Eastbound Diversion for
Main Road / Frailey Road Access Drive
Milepost 126.3

- Exit **Ohio Turnpike (I-80/I-90) East** at **Milepost 126.3**
- Turn **Left** onto **Main Road East** (2.3 mi.)
- Turn **Left** onto **SR 113 East** (7.7 mi.)
- Turn **Left** onto **Baumhart Road North** (1.4 mi.)
- Destination **Ohio Turnpike Toll Plaza 135 (I-80/I-90) East** is on the **Left**

Ohio Turnpike Alternate Route

Eastbound Diversion for
Main Road / Frailey Road Access Drive
Milepost 126.3

- Exit **Ohio Turnpike (I-80/I-90) East** at **Milepost 126.3**
- Turn **Left** onto **Main Road East** (2.3 mi.)
- Turn **Left** onto **SR 113 East** (7.7 mi.)
- Turn **Left** onto **Baumhart Road North** (1.4 mi.)
- Destination **Ohio Turnpike Toll Plaza 135 (I-80/I-90) East** is on the **Left**

Ohio Turnpike Alternate Route

Eastbound Diversion for
Main Road / Frailey Road Access Drive
Milepost 126.3

- Exit **Ohio Turnpike (I-80/I-90) East** at **Milepost 126.3**
- Turn **Left** onto **Main Road East** (0.1 mi.)
- Turn **Left** onto **Frailey Road North** (1.0 mi.)
- Turn **Left** onto **Mason Road West** (2.1 mi.)
- Turn **Right** onto **SR 61 North** (2.7 mi.)
- Turn **Right** onto **SR 2 East** (11.8 mi.)
- Take **Exit** to **Baumhart Road South** (0.2 mi.)
- Turn **Right** onto **Baumhart Road South** (2.5 mi.)
- Destination **Ohio Turnpike Toll Plaza 135 (I-80/I-90) East** is on the **Right**

Alternate

Ohio Turnpike Alternate Route

Eastbound Diversion for
Main Road / Frailey Road Access Drive
Milepost 126.3

- Exit **Ohio Turnpike (I-80/I-90) East** at **Milepost 126.3**
- Turn **Left** onto **Main Road East** (0.1 mi.)
- Turn **Left** onto **Frailey Road North** (1.0 mi.)
- Turn **Left** onto **Mason Road West** (2.1 mi.)
- Turn **Right** onto **SR 61 North** (2.7 mi.)
- Turn **Right** onto **SR 2 East** (11.8 mi.)
- Take **Exit** to **Baumhart Road South** (0.2 mi.)
- Turn **Right** onto **Baumhart Road South** (2.5 mi.)
- Destination **Ohio Turnpike Toll Plaza 135 (I-80/I-90) East** is on the **Right**

Alternate

Ohio Turnpike Alternate Route

Eastbound Diversion for
Main Road / Frailey Road Access Drive
Milepost 126.3

- Exit **Ohio Turnpike (I-80/I-90) East** at **Milepost 126.3**
- Turn **Left** onto **Main Road East** (0.1 mi.)
- Turn **Left** onto **Frailey Road North** (1.0 mi.)
- Turn **Left** onto **Mason Road West** (2.1 mi.)
- Turn **Right** onto **SR 61 North** (2.7 mi.)
- Turn **Right** onto **SR 2 East** (11.8 mi.)
- Take **Exit** to **Baumhart Road South** (0.2 mi.)
- Turn **Right** onto **Baumhart Road South** (2.5 mi.)
- Destination **Ohio Turnpike Toll Plaza 135 (I-80/I-90) East** is on the **Right**

Alternate

Ohio Turnpike Alternate Route

Eastbound Diversion for
Main Road / Frailey Road Access Drive
Milepost 126.3

- Exit **Ohio Turnpike (I-80/I-90) East** at **Milepost 126.3**
- Turn **Left** onto **Main Road East** (0.1 mi.)
- Turn **Left** onto **Frailey Road North** (1.0 mi.)
- Turn **Left** onto **Mason Road West** (2.1 mi.)
- Turn **Right** onto **SR 61 North** (2.7 mi.)
- Turn **Right** onto **SR 2 East** (11.8 mi.)
- Take **Exit** to **Baumhart Road South** (0.2 mi.)
- Turn **Right** onto **Baumhart Road South** (2.5 mi.)
- Destination **Ohio Turnpike Toll Plaza 135 (I-80/I-90) East** is on the **Right**

Alternate

Ohio Turnpike Alternate Route

Westbound Diversion for Thorpe Road / Frailey Road Access Drive Milepost 126.3

- Exit **Ohio Turnpike (I-80/I-90) West** at **Milepost 126.3**
- Turn **Left** onto **Frailey Road North** (0.9 mi.)
- Turn **Left** onto **Mason Road West** (2.1 mi.)
- Turn **Right** onto **SR 61 North** (2.7 mi.)
- Turn **Left** onto **SR 2 West** (3.8 mi.)
- Take **Exit** to **SR 13 South** (4.8 mi.)
- Take Right onto **US 250 West** (1.0 mi.)
- Destination **Ohio Turnpike Toll Plaza 118 (I-80/I-90) West** is on the **Right**

Ohio Turnpike Alternate Route

Westbound Diversion for Thorpe Road / Frailey Road Access Drive Milepost 126.3

- Exit **Ohio Turnpike (I-80/I-90) West** at **Milepost 126.3**
- Turn **Left** onto **Frailey Road North** (0.9 mi.)
- Turn **Left** onto **Mason Road West** (2.1 mi.)
- Turn **Right** onto **SR 61 North** (2.7 mi.)
- Turn **Left** onto **SR 2 West** (3.8 mi.)
- Take **Exit** to **SR 13 South** (4.8 mi.)
- Take Right onto **US 250 West** (1.0 mi.)
- Destination **Ohio Turnpike Toll Plaza 118 (I-80/I-90) West** is on the **Right**

Ohio Turnpike Alternate Route

Westbound Diversion for Thorpe Road / Frailey Road Access Drive Milepost 126.3

- Exit **Ohio Turnpike (I-80/I-90) West** at **Milepost 126.3**
- Turn **Left** onto **Frailey Road North** (0.9 mi.)
- Turn **Left** onto **Mason Road West** (2.1 mi.)
- Turn **Right** onto **SR 61 North** (2.7 mi.)
- Turn **Left** onto **SR 2 West** (3.8 mi.)
- Take **Exit** to **SR 13 South** (4.8 mi.)
- Take Right onto **US 250 West** (1.0 mi.)
- Destination **Ohio Turnpike Toll Plaza 118 (I-80/I-90) West** is on the **Right**

Ohio Turnpike Alternate Route

Westbound Diversion for Thorpe Road / Frailey Road Access Drive Milepost 126.3

- Exit **Ohio Turnpike (I-80/I-90) West** at **Milepost 126.3**
- Turn **Left** onto **Frailey Road North** (0.9 mi.)
- Turn **Left** onto **Mason Road West** (2.1 mi.)
- Turn **Right** onto **SR 61 North** (2.7 mi.)
- Turn **Left** onto **SR 2 West** (3.8 mi.)
- Take **Exit** to **SR 13 South** (4.8 mi.)
- Take Right onto **US 250 West** (1.0 mi.)
- Destination **Ohio Turnpike Toll Plaza 118 (I-80/I-90) West** is on the **Right**

Ohio Turnpike Alternate Route

Westbound Diversion for Thorpe Road / Frailey Road Access Drive Milepost 126.3

- Exit **Ohio Turnpike (I-80/I-90) West** at **Milepost 126.3**
- Turn **Left** onto **Frailey Road North** (0.9 mi.)
- Turn **Left** onto **Mason Road West** (9.1 mi.)
- Turn **Left** onto **US 250 East** (0.5 mi.)
- Destination **Ohio Turnpike Toll Plaza 118 (I-80/I-90) West** is on the **Right**

Alternate

Ohio Turnpike Alternate Route

Westbound Diversion for Thorpe Road / Frailey Road Access Drive Milepost 126.3

- Exit **Ohio Turnpike (I-80/I-90) West** at **Milepost 126.3**
- Turn **Left** onto **Frailey Road North** (0.9 mi.)
- Turn **Left** onto **Mason Road West** (9.1 mi.)
- Turn **Left** onto **US 250 East** (0.5 mi.)
- Destination **Ohio Turnpike Toll Plaza 118 (I-80/I-90) West** is on the **Right**

Alternate

Ohio Turnpike Alternate Route

Westbound Diversion for Thorpe Road / Frailey Road Access Drive Milepost 126.3

- Exit **Ohio Turnpike (I-80/I-90) West** at **Milepost 126.3**
- Turn **Left** onto **Frailey Road North** (0.9 mi.)
- Turn **Left** onto **Mason Road West** (9.1 mi.)
- Turn **Left** onto **US 250 East** (0.5 mi.)
- Destination **Ohio Turnpike Toll Plaza 118 (I-80/I-90) West** is on the **Right**

Alternate

Ohio Turnpike Alternate Route

Westbound Diversion for Thorpe Road / Frailey Road Access Drive Milepost 126.3

- Exit **Ohio Turnpike (I-80/I-90) West** at **Milepost 126.3**
- Turn **Left** onto **Frailey Road North** (0.9 mi.)
- Turn **Left** onto **Mason Road West** (9.1 mi.)
- Turn **Left** onto **US 250 East** (0.5 mi.)
- Destination **Ohio Turnpike Toll Plaza 118 (I-80/I-90) West** is on the **Right**

Alternate

Ohio Turnpike Alternate Route

Eastbound Diversion for
Vermillion Valley Service Plaza
Back Gate
Milepost 139.5

- Exit **Ohio Turnpike (I-80/I-90) East** at **Milepost 139.5**
- Turn **Right** onto **SR 58 South** (0.3 mi.)
- Destination **Ohio Turnpike Toll Plaza 140 (I-80/I-90) East** is on the **Left**

Ohio Turnpike Alternate Route

Eastbound Diversion for
Vermillion Valley Service Plaza
Back Gate
Milepost 139.5

- Exit **Ohio Turnpike (I-80/I-90) East** at **Milepost 139.5**
- Turn **Right** onto **SR 58 South** (0.3 mi.)
- Destination **Ohio Turnpike Toll Plaza 140 (I-80/I-90) East** is on the **Left**

Ohio Turnpike Alternate Route

Eastbound Diversion for
Vermillion Valley Service Plaza
Back Gate
Milepost 139.5

- Exit **Ohio Turnpike (I-80/I-90) East** at **Milepost 139.5**
- Turn **Right** onto **SR 58 South** (0.3 mi.)
- Destination **Ohio Turnpike Toll Plaza 140 (I-80/I-90) East** is on the **Left**

Ohio Turnpike Alternate Route

Eastbound Diversion for
Vermillion Valley Service Plaza
Back Gate
Milepost 139.5

- Exit **Ohio Turnpike (I-80/I-90) East** at **Milepost 139.5**
- Turn **Right** onto **SR 58 South** (0.3 mi.)
- Destination **Ohio Turnpike Toll Plaza 140 (I-80/I-90) East** is on the **Left**

Ohio Turnpike Alternate Route

Westbound Diversion for Middle Ridge Service Plaza Back Gate
Milepost 139.5

- Exit **Ohio Turnpike (I-80/I-90) West** at **Milepost 139.5**
- Turn **Right** onto **Middle Ridge Road East** (0.9 mi.)
- Turn **Right** onto **SR 58 South** (1.5 mi.)
- Turn **Right** onto **SR 113 West** (3.7 mi.)
- Turn **Right** onto **Baumhart Road North** (1.3 mi.)
- Destination **Ohio Turnpike Toll Plaza 135 (I-80/I-90) West** is on the **Left**

Ohio Turnpike Alternate Route

Westbound Diversion for Middle Ridge Service Plaza Back Gate
Milepost 139.5

- Exit **Ohio Turnpike (I-80/I-90) West** at **Milepost 139.5**
- Turn **Right** onto **Middle Ridge Road East** (0.9 mi.)
- Turn **Right** onto **SR 58 South** (1.5 mi.)
- Turn **Right** onto **SR 113 West** (3.7 mi.)
- Turn **Right** onto **Baumhart Road North** (1.3 mi.)
- Destination **Ohio Turnpike Toll Plaza 135 (I-80/I-90) West** is on the **Left**

Ohio Turnpike Alternate Route

Westbound Diversion for Middle Ridge Service Plaza Back Gate
Milepost 139.5

- Exit **Ohio Turnpike (I-80/I-90) West** at **Milepost 139.5**
- Turn **Right** onto **Middle Ridge Road East** (0.9 mi.)
- Turn **Right** onto **SR 58 South** (1.5 mi.)
- Turn **Right** onto **SR 113 West** (3.7 mi.)
- Turn **Right** onto **Baumhart Road North** (1.3 mi.)
- Destination **Ohio Turnpike Toll Plaza 135 (I-80/I-90) West** is on the **Left**

Ohio Turnpike Alternate Route

Westbound Diversion for Middle Ridge Service Plaza Back Gate
Milepost 139.5

- Exit **Ohio Turnpike (I-80/I-90) West** at **Milepost 139.5**
- Turn **Right** onto **Middle Ridge Road East** (0.9 mi.)
- Turn **Right** onto **SR 58 South** (1.5 mi.)
- Turn **Right** onto **SR 113 West** (3.7 mi.)
- Turn **Right** onto **Baumhart Road North** (1.3 mi.)
- Destination **Ohio Turnpike Toll Plaza 135 (I-80/I-90) West** is on the **Left**

Ohio Turnpike Alternate Route

Westbound Diversion for Middle Ridge Service Plaza Back Gate
Milepost 139.5

- Exit **Ohio Turnpike (I-80/I-90) West** at **Milepost 139.5**
- Turn **Left** onto **Middle Ridge Road West** (1.6 mi.)
- Turn **Left** onto **Quary Road South** (200 feet)
- Turn **Right** onto **Middle Ridge Road West** (1.6 mi.)
- Turn **Left** onto **Baumhart Road South** (0.6 mi.)
- Destination **Ohio Turnpike Toll Plaza 135 (I-80/I-90) West** is on the **Right**

Alternate

Ohio Turnpike Alternate Route

Westbound Diversion for Middle Ridge Service Plaza Back Gate
Milepost 139.5

- Exit **Ohio Turnpike (I-80/I-90) West** at **Milepost 139.5**
- Turn **Left** onto **Middle Ridge Road West** (1.6 mi.)
- Turn **Left** onto **Quary Road South** (200 feet)
- Turn **Right** onto **Middle Ridge Road West** (1.6 mi.)
- Turn **Left** onto **Baumhart Road South** (0.6 mi.)
- Destination **Ohio Turnpike Toll Plaza 135 (I-80/I-90) West** is on the **Right**

Alternate

Ohio Turnpike Alternate Route

Westbound Diversion for Middle Ridge Service Plaza Back Gate
Milepost 139.5

- Exit **Ohio Turnpike (I-80/I-90) West** at **Milepost 139.5**
- Turn **Left** onto **Middle Ridge Road West** (1.6 mi.)
- Turn **Left** onto **Quary Road South** (200 feet)
- Turn **Right** onto **Middle Ridge Road West** (1.6 mi.)
- Turn **Left** onto **Baumhart Road South** (0.6 mi.)
- Destination **Ohio Turnpike Toll Plaza 135 (I-80/I-90) West** is on the **Right**

Alternate

Ohio Turnpike Alternate Route

Westbound Diversion for Middle Ridge Service Plaza Back Gate
Milepost 139.5

- Exit **Ohio Turnpike (I-80/I-90) West** at **Milepost 139.5**
- Turn **Left** onto **Middle Ridge Road West** (1.6 mi.)
- Turn **Left** onto **Quary Road South** (200 feet)
- Turn **Right** onto **Middle Ridge Road West** (1.6 mi.)
- Turn **Left** onto **Baumhart Road South** (0.6 mi.)
- Destination **Ohio Turnpike Toll Plaza 135 (I-80/I-90) West** is on the **Right**

Alternate

Ohio Turnpike Alternate Route

Westbound Diversion for Lancer Drive Access Drive Milepost 139.75

- Exit **Ohio Turnpike (I-80/I-90) West** at **Milepost 139.75**
- Turn **Right** onto **Middle Ridge Road East** (0.7 mi.)
- Turn **Right** onto **SR 58 South** (1.5 mi.)
- Turn **Right** onto **SR 113 West** (3.7 mi.)
- Turn **Right** onto **Baumhart Road North** (1.3 mi.)
- Destination **Ohio Turnpike Toll Plaza 135 (I-80/I-90) West** is on the **Left**

Ohio Turnpike Alternate Route

Westbound Diversion for Lancer Drive Access Drive Milepost 139.75

- Exit **Ohio Turnpike (I-80/I-90) West** at **Milepost 139.75**
- Turn **Right** onto **Middle Ridge Road East** (0.7 mi.)
- Turn **Right** onto **SR 58 South** (1.5 mi.)
- Turn **Right** onto **SR 113 West** (3.7 mi.)
- Turn **Right** onto **Baumhart Road North** (1.3 mi.)
- Destination **Ohio Turnpike Toll Plaza 135 (I-80/I-90) West** is on the **Left**

Ohio Turnpike Alternate Route

Westbound Diversion for Lancer Drive Access Drive Milepost 139.75

- Exit **Ohio Turnpike (I-80/I-90) West** at **Milepost 139.75**
- Turn **Right** onto **Middle Ridge Road East** (0.7 mi.)
- Turn **Right** onto **SR 58 South** (1.5 mi.)
- Turn **Right** onto **SR 113 West** (3.7 mi.)
- Turn **Right** onto **Baumhart Road North** (1.3 mi.)
- Destination **Ohio Turnpike Toll Plaza 135 (I-80/I-90) West** is on the **Left**

Ohio Turnpike Alternate Route

Westbound Diversion for Lancer Drive Access Drive Milepost 139.75

- Exit **Ohio Turnpike (I-80/I-90) West** at **Milepost 139.75**
- Turn **Right** onto **Middle Ridge Road East** (0.7 mi.)
- Turn **Right** onto **SR 58 South** (1.5 mi.)
- Turn **Right** onto **SR 113 West** (3.7 mi.)
- Turn **Right** onto **Baumhart Road North** (1.3 mi.)
- Destination **Ohio Turnpike Toll Plaza 135 (I-80/I-90) West** is on the **Left**

Ohio Turnpike Alternate Route

Westbound Diversion for Lancer Drive Access Drive Milepost 139.75

- Exit **Ohio Turnpike (I-80/I-90) West** at **Milepost 139.75**
- Turn **Left** onto **Middle Ridge Road West** (1.8 mi.)
- Turn **Left** onto **Quary Road South** (200 feet)
- Turn **Right** onto **Middle Ridge Road West** (1.6 mi.)
- Turn **Left** onto **Baumhart Road South** (0.6 mi.)
- Destination **Ohio Turnpike Toll Plaza 135 (I-80/I-90) West** is on the **Right**

Alternate

Ohio Turnpike Alternate Route

Westbound Diversion for Lancer Drive Access Drive Milepost 139.75

- Exit **Ohio Turnpike (I-80/I-90) West** at **Milepost 139.75**
- Turn **Left** onto **Middle Ridge Road West** (1.8 mi.)
- Turn **Left** onto **Quary Road South** (200 feet)
- Turn **Right** onto **Middle Ridge Road West** (1.6 mi.)
- Turn **Left** onto **Baumhart Road South** (0.6 mi.)
- Destination **Ohio Turnpike Toll Plaza 135 (I-80/I-90) West** is on the **Right**

Alternate

Ohio Turnpike Alternate Route

Westbound Diversion for Lancer Drive Access Drive Milepost 139.75

- Exit **Ohio Turnpike (I-80/I-90) West** at **Milepost 139.75**
- Turn **Left** onto **Middle Ridge Road West** (1.8 mi.)
- Turn **Left** onto **Quary Road South** (200 feet)
- Turn **Right** onto **Middle Ridge Road West** (1.6 mi.)
- Turn **Left** onto **Baumhart Road South** (0.6 mi.)
- Destination **Ohio Turnpike Toll Plaza 135 (I-80/I-90) West** is on the **Right**

Alternate

Ohio Turnpike Alternate Route

Westbound Diversion for Lancer Drive Access Drive Milepost 139.75

- Exit **Ohio Turnpike (I-80/I-90) West** at **Milepost 139.75**
- Turn **Left** onto **Middle Ridge Road West** (1.8 mi.)
- Turn **Left** onto **Quary Road South** (200 feet)
- Turn **Right** onto **Middle Ridge Road West** (1.6 mi.)
- Turn **Left** onto **Baumhart Road South** (0.6 mi.)
- Destination **Ohio Turnpike Toll Plaza 135 (I-80/I-90) West** is on the **Right**

Alternate

Ohio Turnpike Alternate Route

Eastbound Diversion for
SR 58 Access Drive
Milepost 139.9

- Exit **Ohio Turnpike (I-80/I-90) East** at **Milepost 139.5**
- Turn **Right** onto **SR 58 South** (0.3 mi.)
- Destination **Ohio Turnpike Toll Plaza 140 (I-80/I-90) East** is on the **Left**

Ohio Turnpike Alternate Route

Eastbound Diversion for
SR 58 Access Drive
Milepost 139.9

- Exit **Ohio Turnpike (I-80/I-90) East** at **Milepost 139.5**
- Turn **Right** onto **SR 58 South** (0.3 mi.)
- Destination **Ohio Turnpike Toll Plaza 140 (I-80/I-90) East** is on the **Left**

Ohio Turnpike Alternate Route

Eastbound Diversion for
SR 58 Access Drive
Milepost 139.9

- Exit **Ohio Turnpike (I-80/I-90) East** at **Milepost 139.5**
- Turn **Right** onto **SR 58 South** (0.3 mi.)
- Destination **Ohio Turnpike Toll Plaza 140 (I-80/I-90) East** is on the **Left**

Ohio Turnpike Alternate Route

Eastbound Diversion for
SR 58 Access Drive
Milepost 139.9

- Exit **Ohio Turnpike (I-80/I-90) East** at **Milepost 139.5**
- Turn **Right** onto **SR 58 South** (0.3 mi.)
- Destination **Ohio Turnpike Toll Plaza 140 (I-80/I-90) East** is on the **Left**

Ohio Turnpike Alternate Route

Westbound Diversion for
SR 58 Access Drive
Milepost 140.0

- Exit **Ohio Turnpike (I-80/I-90) West** at **Milepost 140.1**
- Turn **Right** onto **SR 58 South** (0.5 mi.)
- Turn **Right** onto **SR 113 West** (3.7 mi.)
- Turn **Right** onto **Baumhart Road North** (1.3 mi.)
- Destination **Ohio Turnpike Toll Plaza 135 (I-80/I-90) West** is on the **Left**

Ohio Turnpike Alternate Route

Westbound Diversion for
SR 58 Access Drive
Milepost 140.0

- Exit **Ohio Turnpike (I-80/I-90) West** at **Milepost 140.1**
- Turn **Right** onto **SR 58 South** (0.5 mi.)
- Turn **Right** onto **SR 113 West** (3.7 mi.)
- Turn **Right** onto **Baumhart Road North** (1.3 mi.)
- Destination **Ohio Turnpike Toll Plaza 135 (I-80/I-90) West** is on the **Left**

Ohio Turnpike Alternate Route

Westbound Diversion for
SR 58 Access Drive
Milepost 140.0

- Exit **Ohio Turnpike (I-80/I-90) West** at **Milepost 140.1**
- Turn **Right** onto **SR 58 South** (0.5 mi.)
- Turn **Right** onto **SR 113 West** (3.7 mi.)
- Turn **Right** onto **Baumhart Road North** (1.3 mi.)
- Destination **Ohio Turnpike Toll Plaza 135 (I-80/I-90) West** is on the **Left**

Ohio Turnpike Alternate Route

Westbound Diversion for
SR 58 Access Drive
Milepost 140.0

- Exit **Ohio Turnpike (I-80/I-90) West** at **Milepost 140.1**
- Turn **Right** onto **SR 58 South** (0.5 mi.)
- Turn **Right** onto **SR 113 West** (3.7 mi.)
- Turn **Right** onto **Baumhart Road North** (1.3 mi.)
- Destination **Ohio Turnpike Toll Plaza 135 (I-80/I-90) West** is on the **Left**

Ohio Turnpike Alternate Route

Westbound Diversion for
SR 58 Access Drive
Milepost 140.0

- Exit **Ohio Turnpike (I-80/I-90) West** at **Milepost 140.1**
- Turn **Left** onto **SR 58 North** (2.3 mi.)
- Take **Ramp** to **SR 2 West** (4.1 mi.)
- Take **Exit** to **Baumhart Road South** (0.2 mi.)
- Turn **Left** onto **Baumhart Road South** (2.5 mi.)
- Destination **Ohio Turnpike Toll Plaza 135 (I-80/I-90) West** is on the **Right**

Alternate

Ohio Turnpike Alternate Route

Westbound Diversion for
SR 58 Access Drive
Milepost 140.0

- Exit **Ohio Turnpike (I-80/I-90) West** at **Milepost 140.1**
- Turn **Left** onto **SR 58 North** (2.3 mi.)
- Take **Ramp** to **SR 2 West** (4.1 mi.)
- Take **Exit** to **Baumhart Road South** (0.2 mi.)
- Turn **Left** onto **Baumhart Road South** (2.5 mi.)
- Destination **Ohio Turnpike Toll Plaza 135 (I-80/I-90) West** is on the **Right**

Alternate

Ohio Turnpike Alternate Route

Westbound Diversion for
SR 58 Access Drive
Milepost 140.0

- Exit **Ohio Turnpike (I-80/I-90) West** at **Milepost 140.1**
- Turn **Left** onto **SR 58 North** (2.3 mi.)
- Take **Ramp** to **SR 2 West** (4.1 mi.)
- Take **Exit** to **Baumhart Road South** (0.2 mi.)
- Turn **Left** onto **Baumhart Road South** (2.5 mi.)
- Destination **Ohio Turnpike Toll Plaza 135 (I-80/I-90) West** is on the **Right**

Alternate

Ohio Turnpike Alternate Route

Westbound Diversion for
SR 58 Access Drive
Milepost 140.0

- Exit **Ohio Turnpike (I-80/I-90) West** at **Milepost 140.1**
- Turn **Left** onto **SR 58 North** (2.3 mi.)
- Take **Ramp** to **SR 2 West** (4.1 mi.)
- Take **Exit** to **Baumhart Road South** (0.2 mi.)
- Turn **Left** onto **Baumhart Road South** (2.5 mi.)
- Destination **Ohio Turnpike Toll Plaza 135 (I-80/I-90) West** is on the **Right**

Alternate

Ohio Turnpike Alternate Route

Eastbound Diversion for Amherst Maintenance Building Access Drive Milepost 141.1

- Exit **Ohio Turnpike (I-80/I-90) East** at **Milepost 141.1**
- Turn **Right** onto **Oberlin Road South** (1.2 mi.)
- Turn **Left** onto **SR 113 East** (4.4 mi.)
- Turn **Left** onto **SR 57 North** (0.4 mi.)
- Destination **Ohio Turnpike Toll Plaza 145 (I-80) East** is on the **Right**

Ohio Turnpike Alternate Route

Eastbound Diversion for Amherst Maintenance Building Access Drive Milepost 141.1

- Exit **Ohio Turnpike (I-80/I-90) East** at **Milepost 141.1**
- Turn **Right** onto **Oberlin Road South** (1.2 mi.)
- Turn **Left** onto **SR 113 East** (4.4 mi.)
- Turn **Left** onto **SR 57 North** (0.4 mi.)
- Destination **Ohio Turnpike Toll Plaza 145 (I-80) East** is on the **Right**

Ohio Turnpike Alternate Route

Eastbound Diversion for Amherst Maintenance Building Access Drive Milepost 141.1

- Exit **Ohio Turnpike (I-80/I-90) East** at **Milepost 141.1**
- Turn **Right** onto **Oberlin Road South** (1.2 mi.)
- Turn **Left** onto **SR 113 East** (4.4 mi.)
- Turn **Left** onto **SR 57 North** (0.4 mi.)
- Destination **Ohio Turnpike Toll Plaza 145 (I-80) East** is on the **Right**

Ohio Turnpike Alternate Route

Eastbound Diversion for Amherst Maintenance Building Access Drive Milepost 141.1

- Exit **Ohio Turnpike (I-80/I-90) East** at **Milepost 141.1**
- Turn **Right** onto **Oberlin Road South** (1.2 mi.)
- Turn **Left** onto **SR 113 East** (4.4 mi.)
- Turn **Left** onto **SR 57 North** (0.4 mi.)
- Destination **Ohio Turnpike Toll Plaza 145 (I-80) East** is on the **Right**

Ohio Turnpike Alternate Route

Eastbound Diversion for Amherst Maintenance Building Access Drive Milepost 141.1

- Exit **Ohio Turnpike (I-80/I-90) East** at **Milepost 141.1**
- Turn **Left** onto **Oberlin Road North** (0.9 mi.)
- Turn **Right** onto **Middle Ridge Road East** (3.0 mi.)
- Take **Ramp** to **SR 2 East** (2.5 mi.)
- Take **Exit 145A** to **SR 57 South** (0.3 mi.)
- Turn **Right** onto **SR 57 South** (0.7 mi.)
- Destination **Ohio Turnpike Toll Plaza 145 (I-80) East** is on the **Right**

Alternate

Ohio Turnpike Alternate Route

Eastbound Diversion for Amherst Maintenance Building Access Drive Milepost 141.1

- Exit **Ohio Turnpike (I-80/I-90) East** at **Milepost 141.1**
- Turn **Left** onto **Oberlin Road North** (0.9 mi.)
- Turn **Right** onto **Middle Ridge Road East** (3.0 mi.)
- Take **Ramp** to **SR 2 East** (2.5 mi.)
- Take **Exit 145A** to **SR 57 South** (0.3 mi.)
- Turn **Right** onto **SR 57 South** (0.7 mi.)
- Destination **Ohio Turnpike Toll Plaza 145 (I-80) East** is on the **Right**

Alternate

Ohio Turnpike Alternate Route

Eastbound Diversion for Amherst Maintenance Building Access Drive Milepost 141.1

- Exit **Ohio Turnpike (I-80/I-90) East** at **Milepost 141.1**
- Turn **Left** onto **Oberlin Road North** (0.9 mi.)
- Turn **Right** onto **Middle Ridge Road East** (3.0 mi.)
- Take **Ramp** to **SR 2 East** (2.5 mi.)
- Take **Exit 145A** to **SR 57 South** (0.3 mi.)
- Turn **Right** onto **SR 57 South** (0.7 mi.)
- Destination **Ohio Turnpike Toll Plaza 145 (I-80) East** is on the **Right**

Alternate

Ohio Turnpike Alternate Route

Eastbound Diversion for Amherst Maintenance Building Access Drive Milepost 141.1

- Exit **Ohio Turnpike (I-80/I-90) East** at **Milepost 141.1**
- Turn **Left** onto **Oberlin Road North** (0.9 mi.)
- Turn **Right** onto **Middle Ridge Road East** (3.0 mi.)
- Take **Ramp** to **SR 2 East** (2.5 mi.)
- Take **Exit 145A** to **SR 57 South** (0.3 mi.)
- Turn **Right** onto **SR 57 South** (0.7 mi.)
- Destination **Ohio Turnpike Toll Plaza 145 (I-80) East** is on the **Right**

Alternate

Ohio Turnpike Alternate Route

Westbound Diversion for Amherst Maintenance Building Access Drive Milepost 141.3

- Exit **Ohio Turnpike (I-80/I-90) West** at **Milepost 141.3**
- Turn **Right** onto **Oberlin Road South** (1.4 mi.)
- Turn **Right** onto **SR 113 West** (4.7 mi.)
- Turn **Right** onto **Baumhart Road North** (1.3 mi.)
- Destination **Ohio Turnpike Toll Plaza 135 (I-80/I-90) West** is on the **Left**

Ohio Turnpike Alternate Route

Westbound Diversion for Amherst Maintenance Building Access Drive Milepost 141.3

- Exit **Ohio Turnpike (I-80/I-90) West** at **Milepost 141.3**
- Turn **Right** onto **Oberlin Road South** (1.4 mi.)
- Turn **Right** onto **SR 113 West** (4.7 mi.)
- Turn **Right** onto **Baumhart Road North** (1.3 mi.)
- Destination **Ohio Turnpike Toll Plaza 135 (I-80/I-90) West** is on the **Left**

Ohio Turnpike Alternate Route

Westbound Diversion for Amherst Maintenance Building Access Drive Milepost 141.3

- Exit **Ohio Turnpike (I-80/I-90) West** at **Milepost 141.3**
- Turn **Right** onto **Oberlin Road South** (1.4 mi.)
- Turn **Right** onto **SR 113 West** (4.7 mi.)
- Turn **Right** onto **Baumhart Road North** (1.3 mi.)
- Destination **Ohio Turnpike Toll Plaza 135 (I-80/I-90) West** is on the **Left**

Ohio Turnpike Alternate Route

Westbound Diversion for Amherst Maintenance Building Access Drive Milepost 141.3

- Exit **Ohio Turnpike (I-80/I-90) West** at **Milepost 141.3**
- Turn **Right** onto **Oberlin Road South** (1.4 mi.)
- Turn **Right** onto **SR 113 West** (4.7 mi.)
- Turn **Right** onto **Baumhart Road North** (1.3 mi.)
- Destination **Ohio Turnpike Toll Plaza 135 (I-80/I-90) West** is on the **Left**

Ohio Turnpike Alternate Route

Westbound Diversion for Amherst Maintenance Building Access Drive Milepost 141.3

- Exit **Ohio Turnpike (I-80/I-90) West** at **Milepost 141.3**
- Turn **Left** onto **Oberlin Road North** (0.8 mi.)
- Turn **Left** onto **Middle Ridge Road West** (1.2 mi.)
- Turn **Right** onto **SR 58 North** (2.3 mi.)
- Take **Ramp** to **SR 2 West** (4.1 mi.)
- Take **Exit** to **Baumhart Road South** (0.2 mi.)
- Turn **Left** onto **Baumhart Road South** (2.5 mi.)
- Destination **Ohio Turnpike Toll Plaza 135 (I-80/I-90) West** is on the **Right**

.

Alternate

Ohio Turnpike Alternate Route

Westbound Diversion for Amherst Maintenance Building Access Drive Milepost 141.3

- Exit **Ohio Turnpike (I-80/I-90) West** at **Milepost 141.3**
- Turn **Left** onto **Oberlin Road North** (0.8 mi.)
- Turn **Left** onto **Middle Ridge Road West** (1.2 mi.)
- Turn **Right** onto **SR 58 North** (2.3 mi.)
- Take **Ramp** to **SR 2 West** (4.1 mi.)
- Take **Exit** to **Baumhart Road South** (0.2 mi.)
- Turn **Left** onto **Baumhart Road South** (2.5 mi.)
- Destination **Ohio Turnpike Toll Plaza 135 (I-80/I-90) West** is on the **Right**

.

Alternate

Ohio Turnpike Alternate Route

Westbound Diversion for Amherst Maintenance Building Access Drive Milepost 141.3

- Exit **Ohio Turnpike (I-80/I-90) West** at **Milepost 141.3**
- Turn **Left** onto **Oberlin Road North** (0.8 mi.)
- Turn **Left** onto **Middle Ridge Road West** (1.2 mi.)
- Turn **Right** onto **SR 58 North** (2.3 mi.)
- Take **Ramp** to **SR 2 West** (4.1 mi.)
- Take **Exit** to **Baumhart Road South** (0.2 mi.)
- Turn **Left** onto **Baumhart Road South** (2.5 mi.)
- Destination **Ohio Turnpike Toll Plaza 135 (I-80/I-90) West** is on the **Right**

.

Alternate

Ohio Turnpike Alternate Route

Westbound Diversion for Amherst Maintenance Building Access Drive Milepost 141.3

- Exit **Ohio Turnpike (I-80/I-90) West** at **Milepost 141.3**
- Turn **Left** onto **Oberlin Road North** (0.8 mi.)
- Turn **Left** onto **Middle Ridge Road West** (1.2 mi.)
- Turn **Right** onto **SR 58 North** (2.3 mi.)
- Take **Ramp** to **SR 2 West** (4.1 mi.)
- Take **Exit** to **Baumhart Road South** (0.2 mi.)
- Turn **Left** onto **Baumhart Road South** (2.5 mi.)
- Destination **Ohio Turnpike Toll Plaza 135 (I-80/I-90) West** is on the **Right**

.

Alternate

Ohio Turnpike Alternate Route

Westbound Diversion for
OTIC Administration Building
Access Drive
Milepost 159.4

- Exit **Ohio Turnpike (I-80) West** at **Milepost 159.4**
- Turn **Left** onto **SR 237 North** (1.7 mi.)
- Turn **Left** onto **Bagley Road West** (7.1 mi.)
- Turn **Right** onto **Lorain Road East** (0.5 mi.)
- Destination **Ohio Turnpike Toll Plaza 152 (I-80) West** is on the **Right**

Ohio Turnpike Alternate Route

Westbound Diversion for
OTIC Administration Building
Access Drive
Milepost 159.4

- Exit **Ohio Turnpike (I-80) West** at **Milepost 159.4**
- Turn **Left** onto **SR 237 North** (1.7 mi.)
- Turn **Left** onto **Bagley Road West** (7.1 mi.)
- Turn **Right** onto **Lorain Road East** (0.5 mi.)
- Destination **Ohio Turnpike Toll Plaza 152 (I-80) West** is on the **Right**

Ohio Turnpike Alternate Route

Westbound Diversion for
OTIC Administration Building
Access Drive
Milepost 159.4

- Exit **Ohio Turnpike (I-80) West** at **Milepost 159.4**
- Turn **Left** onto **SR 237 North** (1.7 mi.)
- Turn **Left** onto **Bagley Road West** (7.1 mi.)
- Turn **Right** onto **Lorain Road East** (0.5 mi.)
- Destination **Ohio Turnpike Toll Plaza 152 (I-80) West** is on the **Right**

Ohio Turnpike Alternate Route

Westbound Diversion for
OTIC Administration Building
Access Drive
Milepost 159.4

- Exit **Ohio Turnpike (I-80) West** at **Milepost 159.4**
- Turn **Left** onto **SR 237 North** (1.7 mi.)
- Turn **Left** onto **Bagley Road West** (7.1 mi.)
- Turn **Right** onto **Lorain Road East** (0.5 mi.)
- Destination **Ohio Turnpike Toll Plaza 152 (I-80) West** is on the **Right**

Ohio Turnpike Alternate Route

Westbound Diversion for
OTIC Administration Building
Access Drive
Milepost 159.4

- Exit **Ohio Turnpike (I-80) West** at **Milepost 159.4**
- Turn **Left** onto **Sprague Road West** (6.0 mi.)
- Turn **Right** onto **Root Road North** (1.6 mi.)
- Turn **Right** onto **Lorain Road East** (0.9 mi.)
- Destination **Ohio Turnpike Toll Plaza 152 (I-80) West** is on the **Right**

Alternate

Ohio Turnpike Alternate Route

Westbound Diversion for
OTIC Administration Building
Access Drive
Milepost 159.4

- Exit **Ohio Turnpike (I-80) West** at **Milepost 159.4**
- Turn **Left** onto **Sprague Road West** (6.0 mi.)
- Turn **Right** onto **Root Road North** (1.6 mi.)
- Turn **Right** onto **Lorain Road East** (0.9 mi.)
- Destination **Ohio Turnpike Toll Plaza 152 (I-80) West** is on the **Right**

Alternate

Ohio Turnpike Alternate Route

Westbound Diversion for
OTIC Administration Building
Access Drive
Milepost 159.4

- Exit **Ohio Turnpike (I-80) West** at **Milepost 159.4**
- Turn **Left** onto **Sprague Road West** (6.0 mi.)
- Turn **Right** onto **Root Road North** (1.6 mi.)
- Turn **Right** onto **Lorain Road East** (0.9 mi.)
- Destination **Ohio Turnpike Toll Plaza 152 (I-80) West** is on the **Right**

Alternate

Ohio Turnpike Alternate Route

Westbound Diversion for
OTIC Administration Building
Access Drive
Milepost 159.4

- Exit **Ohio Turnpike (I-80) West** at **Milepost 159.4**
- Turn **Left** onto **Sprague Road West** (6.0 mi.)
- Turn **Right** onto **Root Road North** (1.6 mi.)
- Turn **Right** onto **Lorain Road East** (0.9 mi.)
- Destination **Ohio Turnpike Toll Plaza 152 (I-80) West** is on the **Right**

Alternate

Ohio Turnpike Alternate Route

Eastbound Diversion for
OTIC Administration Building
Access Drive
Milepost 159.5

- Exit **Ohio Turnpike (I-80) East** at **Milepost 159.5**
- Turn **Right** onto **SR 237 South** (2.5 mi.)
- Turn **Left** onto **SR 82 East** (2.5 mi.)
- Take **Ramp** to **I-71 North** (1.7 mi.)
- Take **Exit 233** to **Ohio Turnpike Toll Plaza 161 (I-80) East** is on the **Right**

Ohio Turnpike Alternate Route

Eastbound Diversion for
OTIC Administration Building
Access Drive
Milepost 159.5

- Exit **Ohio Turnpike (I-80) East** at **Milepost 159.5**
- Turn **Right** onto **SR 237 South** (2.5 mi.)
- Turn **Left** onto **SR 82 East** (2.5 mi.)
- Take **Ramp** to **I-71 North** (1.7 mi.)
- Take **Exit 233** to **Ohio Turnpike Toll Plaza 161 (I-80) East** is on the **Right**

Ohio Turnpike Alternate Route

Eastbound Diversion for
OTIC Administration Building
Access Drive
Milepost 159.5

- Exit **Ohio Turnpike (I-80) East** at **Milepost 159.5**
- Turn **Right** onto **SR 237 South** (2.5 mi.)
- Turn **Left** onto **SR 82 East** (2.5 mi.)
- Take **Ramp** to **I-71 North** (1.7 mi.)
- Take **Exit 233** to **Ohio Turnpike Toll Plaza 161 (I-80) East** is on the **Right**

Ohio Turnpike Alternate Route

Eastbound Diversion for
OTIC Administration Building
Access Drive
Milepost 159.5

- Exit **Ohio Turnpike (I-80) East** at **Milepost 159.5**
- Turn **Right** onto **SR 237 South** (2.5 mi.)
- Turn **Left** onto **SR 82 East** (2.5 mi.)
- Take **Ramp** to **I-71 North** (1.7 mi.)
- Take **Exit 233** to **Ohio Turnpike Toll Plaza 161 (I-80) East** is on the **Right**

Ohio Turnpike Alternate Route

Eastbound Diversion for
OTIC Administration Building
Access Drive
Milepost 159.5

- Exit **Ohio Turnpike (I-80) East** at **Milepost 159.5**
- Turn **Right** onto **SR 237 South** (2.5 mi.)
- Turn **Left** onto **SR 82 East** (2.5 mi.)
- Take **Ramp** to **I-71 North** (1.7 mi.)
- Take **Exit 233** to **Ohio Turnpike Toll Plaza 161 (I-80) East** is on the **Right**

Ohio Turnpike Alternate Route

Eastbound Diversion for
OTIC Administration Building
Access Drive
Milepost 159.5

- Exit **Ohio Turnpike (I-80) East** at **Milepost 159.5**
- Turn **Left** onto **SR 237 North** (1.7 mi.)
- Turn **Right** onto **Bagley Road East** (1.7 mi.)
- Take **Ramp** to **I-71 South** (2.1 mi.)
- Take **Exit 233** to **Ohio Turnpike Toll Plaza 161 (I-80) East** is on the **Right**

Alternate

Ohio Turnpike Alternate Route

Eastbound Diversion for
OTIC Administration Building
Access Drive
Milepost 159.5

- Exit **Ohio Turnpike (I-80) East** at **Milepost 159.5**
- Turn **Left** onto **SR 237 North** (1.7 mi.)
- Turn **Right** onto **Bagley Road East** (1.7 mi.)
- Take **Ramp** to **I-71 South** (2.1 mi.)
- Take **Exit 233** to **Ohio Turnpike Toll Plaza 161 (I-80) East** is on the **Right**

Alternate

Ohio Turnpike Alternate Route

Eastbound Diversion for
OTIC Administration Building
Access Drive
Milepost 159.5

- Exit **Ohio Turnpike (I-80) East** at **Milepost 159.5**
- Turn **Left** onto **SR 237 North** (1.7 mi.)
- Turn **Right** onto **Bagley Road East** (1.7 mi.)
- Take **Ramp** to **I-71 South** (2.1 mi.)
- Take **Exit 233** to **Ohio Turnpike Toll Plaza 161 (I-80) East** is on the **Right**

Alternate

Ohio Turnpike Alternate Route

Eastbound Diversion for
OTIC Administration Building
Access Drive
Milepost 159.5

- Exit **Ohio Turnpike (I-80) East** at **Milepost 159.5**
- Turn **Left** onto **SR 237 North** (1.7 mi.)
- Turn **Right** onto **Bagley Road East** (1.7 mi.)
- Take **Ramp** to **I-71 South** (2.1 mi.)
- Take **Exit 233** to **Ohio Turnpike Toll Plaza 161 (I-80) East** is on the **Right**

Alternate

Ohio Turnpike Alternate Route

Eastbound Diversion for
Towpath Service Plaza Back Gate
Milepost 170.1

- Exit **Ohio Turnpike (I-80) East** at **Milepost 170.1**
- Turn **Right** onto **SR 176 North** (1.6 mi.)
- Turn **Right** onto **SR 82 East** (1.7 mi.)
- Take Ramp to I-77 South (2.4 mi.)
- Take **Exit 146** to **Ohio Turnpike Toll Plaza 173 (I-80) East** is on the **Right**

Ohio Turnpike Alternate Route

Eastbound Diversion for
Towpath Service Plaza Back Gate
Milepost 170.1

- Exit **Ohio Turnpike (I-80) East** at **Milepost 170.1**
- Turn **Right** onto **SR 176 North** (1.6 mi.)
- Turn **Right** onto **SR 82 East** (1.7 mi.)
- Take Ramp to I-77 South (2.4 mi.)
- Take **Exit 146** to **Ohio Turnpike Toll Plaza 173 (I-80) East** is on the **Right**

Ohio Turnpike Alternate Route

Eastbound Diversion for
Towpath Service Plaza Back Gate
Milepost 170.1

- Exit **Ohio Turnpike (I-80) East** at **Milepost 170.1**
- Turn **Right** onto **SR 176 North** (1.6 mi.)
- Turn **Right** onto **SR 82 East** (1.7 mi.)
- Take Ramp to I-77 South (2.4 mi.)
- Take **Exit 146** to **Ohio Turnpike Toll Plaza 173 (I-80) East** is on the **Right**

Ohio Turnpike Alternate Route

Eastbound Diversion for
Towpath Service Plaza Back Gate
Milepost 170.1

- Exit **Ohio Turnpike (I-80) East** at **Milepost 170.1**
- Turn **Right** onto **SR 176 North** (1.6 mi.)
- Turn **Right** onto **SR 82 East** (1.7 mi.)
- Take Ramp to I-77 South (2.4 mi.)
- Take **Exit 146** to **Ohio Turnpike Toll Plaza 173 (I-80) East** is on the **Right**

Ohio Turnpike Alternate Route

Eastbound Diversion for Towpath Service Plaza Back Gate Milepost 170.1

- Exit **Ohio Turnpike (I-80) East** at **Milepost 170.1**
- Turn **Left** onto **SR 176 South** (4.0 mi.)
- Turn **Left** onto **SR 303 East** (0.9 mi.)
- Turn **Left** onto **Brecksville Road North** (2.2 mi.)
- Destination **Ohio Turnpike Toll Plaza 173 (I-80) East** is on the **Left**

Alternate

Ohio Turnpike Alternate Route

Eastbound Diversion for Towpath Service Plaza Back Gate Milepost 170.1

- Exit **Ohio Turnpike (I-80) East** at **Milepost 170.1**
- Turn **Left** onto **SR 176 South** (4.0 mi.)
- Turn **Left** onto **SR 303 East** (0.9 mi.)
- Turn **Left** onto **Brecksville Road North** (2.2 mi.)
- Destination **Ohio Turnpike Toll Plaza 173 (I-80) East** is on the **Left**

Alternate

Ohio Turnpike Alternate Route

Eastbound Diversion for Towpath Service Plaza Back Gate Milepost 170.1

- Exit **Ohio Turnpike (I-80) East** at **Milepost 170.1**
- Turn **Left** onto **SR 176 South** (4.0 mi.)
- Turn **Left** onto **SR 303 East** (0.9 mi.)
- Turn **Left** onto **Brecksville Road North** (2.2 mi.)
- Destination **Ohio Turnpike Toll Plaza 173 (I-80) East** is on the **Left**

Alternate

Ohio Turnpike Alternate Route

Eastbound Diversion for Towpath Service Plaza Back Gate Milepost 170.1

- Exit **Ohio Turnpike (I-80) East** at **Milepost 170.1**
- Turn **Left** onto **SR 176 South** (4.0 mi.)
- Turn **Left** onto **SR 303 East** (0.9 mi.)
- Turn **Left** onto **Brecksville Road North** (2.2 mi.)
- Destination **Ohio Turnpike Toll Plaza 173 (I-80) East** is on the **Left**

Alternate

Ohio Turnpike Alternate Route

Eastbound Diversion for Towpath Service Plaza Back Gate Milepost 170.1

- Exit **Ohio Turnpike (I-80) East** at **Milepost 170.1**
- Turn **Left** onto **SR 176 South** (4.0 mi.)
- Turn **Left** onto **SR 303 East** (0.9 mi.)
- Turn **Left** onto **Brecksville Road North** (2.2 mi.)
- Destination **Ohio Turnpike Toll Plaza 173 (I-80) East** is on the **Left**

Alternate

Ohio Turnpike Alternate Route

Westbound Diversion for Great Lakes Service Plaza Back Gate
Milepost 170.1

- Exit **Ohio Turnpike (I-80) West** at **Milepost 170.1**
- Turn **Left** onto **East Edgerton Road West** (0.6 mi.)
- Turn **Right** onto **SR 176 North** (1.6 mi.)
- Turn **Left** onto **SR 82 West** (6.4 mi.)
- Take **Ramp** to **I-71 North** (1.7 mi.)
- Take **Exit 233** to **Ohio Turnpike Toll Plaza 161 (I-80) East** is on the **Right**

Ohio Turnpike Alternate Route

Westbound Diversion for Great Lakes Service Plaza Back Gate
Milepost 170.1

- Exit **Ohio Turnpike (I-80) West** at **Milepost 170.1**
- Turn **Left** onto **East Edgerton Road West** (0.6 mi.)
- Turn **Right** onto **SR 176 North** (1.6 mi.)
- Turn **Left** onto **SR 82 West** (6.4 mi.)
- Take **Ramp** to **I-71 North** (1.7 mi.)
- Take **Exit 233** to **Ohio Turnpike Toll Plaza 161 (I-80) East** is on the **Right**

Ohio Turnpike Alternate Route

Westbound Diversion for Great Lakes Service Plaza Back Gate
Milepost 170.1

- Exit **Ohio Turnpike (I-80) West** at **Milepost 170.1**
- Turn **Left** onto **East Edgerton Road West** (0.6 mi.)
- Turn **Right** onto **SR 176 North** (1.6 mi.)
- Turn **Left** onto **SR 82 West** (6.4 mi.)
- Take **Ramp** to **I-71 North** (1.7 mi.)
- Take **Exit 233** to **Ohio Turnpike Toll Plaza 161 (I-80) East** is on the **Right**

Ohio Turnpike Alternate Route

Westbound Diversion for Great Lakes Service Plaza Back Gate
Milepost 170.1

- Exit **Ohio Turnpike (I-80) West** at **Milepost 170.1**
- Turn **Left** onto **East Edgerton Road West** (0.6 mi.)
- Turn **Right** onto **SR 176 North** (1.6 mi.)
- Turn **Left** onto **SR 82 West** (6.4 mi.)
- Take **Ramp** to **I-71 North** (1.7 mi.)
- Take **Exit 233** to **Ohio Turnpike Toll Plaza 161 (I-80) East** is on the **Right**

Ohio Turnpike Alternate Route

Westbound Diversion for Great Lakes Service Plaza Back Gate
Milepost 170.1

- Exit **Ohio Turnpike (I-80) West** at **Milepost 170.1**
- Turn **Left** onto **East Edgerton Road West** (0.6 mi.)
- Turn **Right** onto **SR 176 North** (1.6 mi.)
- Turn **Right** onto **SR 82 East** (1.9 mi.)
- Take **Ramp** to **I-77 North** (5.7 mi.)
- Take **Exit 156** to **I-480 West** (1.0 mi.)
- Continue onto **I-480 West** (18.0 mi.)
- Continue **Straight** to **Ohio Turnpike Toll Plaza 151 (I-80) West**

Alternate

Ohio Turnpike Alternate Route

Westbound Diversion for Great Lakes Service Plaza Back Gate
Milepost 170.1

- Exit **Ohio Turnpike (I-80) West** at **Milepost 170.1**
- Turn **Left** onto **East Edgerton Road West** (0.6 mi.)
- Turn **Right** onto **SR 176 North** (1.6 mi.)
- Turn **Right** onto **SR 82 East** (1.9 mi.)
- Take **Ramp** to **I-77 North** (5.7 mi.)
- Take **Exit 156** to **I-480 West** (1.0 mi.)
- Continue onto **I-480 West** (18.0 mi.)
- Continue **Straight** to **Ohio Turnpike Toll Plaza 151 (I-80) West**

Alternate

Ohio Turnpike Alternate Route

Westbound Diversion for Great Lakes Service Plaza Back Gate
Milepost 170.1

- Exit **Ohio Turnpike (I-80) West** at **Milepost 170.1**
- Turn **Left** onto **East Edgerton Road West** (0.6 mi.)
- Turn **Right** onto **SR 176 North** (1.6 mi.)
- Turn **Right** onto **SR 82 East** (1.9 mi.)
- Take **Ramp** to **I-77 North** (5.7 mi.)
- Take **Exit 156** to **I-480 West** (1.0 mi.)
- Continue onto **I-480 West** (18.0 mi.)
- Continue **Straight** to **Ohio Turnpike Toll Plaza 151 (I-80) West**

Alternate

Ohio Turnpike Alternate Route

Westbound Diversion for Great Lakes Service Plaza Back Gate
Milepost 170.1

- Exit **Ohio Turnpike (I-80) West** at **Milepost 170.1**
- Turn **Left** onto **East Edgerton Road West** (0.6 mi.)
- Turn **Right** onto **SR 176 North** (1.6 mi.)
- Turn **Right** onto **SR 82 East** (1.9 mi.)
- Take **Ramp** to **I-77 North** (5.7 mi.)
- Take **Exit 156** to **I-480 West** (1.0 mi.)
- Continue onto **I-480 West** (18.0 mi.)
- Continue **Straight** to **Ohio Turnpike Toll Plaza 151 (I-80) West**

Alternate

Ohio Turnpike Alternate Route

Eastbound Diversion for Boston Maintenance Building Access Drive Milepost 173.9

- Exit **Ohio Turnpike (I-80) East** at **Milepost 173.9**
- Turn **Left** onto **Boston Mills Road East** (0.1 mi.)
- Turn **Right** onto **Black Road South** (1.2 mi.)
- Turn **Left** onto **SR 303 East** (1.0 mi.)
- Take **Ramp** to **I-271 North** (5.6 mi.)
- Take **Exit 18** to **SR 8 East** (0.3 mi.)
- Turn **Right** onto **SR 8 East** (2.9 mi.)
- Take **Exit 14B** to **Ohio Turnpike Toll Plaza 180 (I-80) East**

Ohio Turnpike Alternate Route

Eastbound Diversion for Boston Maintenance Building Access Drive Milepost 173.9

- Exit **Ohio Turnpike (I-80) East** at **Milepost 173.9**
- Turn **Left** onto **Boston Mills Road East** (0.1 mi.)
- Turn **Right** onto **Black Road South** (1.2 mi.)
- Turn **Left** onto **SR 303 East** (1.0 mi.)
- Take **Ramp** to **I-271 North** (5.6 mi.)
- Take **Exit 18** to **SR 8 East** (0.3 mi.)
- Turn **Right** onto **SR 8 East** (2.9 mi.)
- Take **Exit 14B** to **Ohio Turnpike Toll Plaza 180 (I-80) East**

Ohio Turnpike Alternate Route

Eastbound Diversion for Boston Maintenance Building Access Drive Milepost 173.9

- Exit **Ohio Turnpike (I-80) East** at **Milepost 173.9**
- Turn **Left** onto **Boston Mills Road East** (0.1 mi.)
- Turn **Right** onto **Black Road South** (1.2 mi.)
- Turn **Left** onto **SR 303 East** (1.0 mi.)
- Take **Ramp** to **I-271 North** (5.6 mi.)
- Take **Exit 18** to **SR 8 East** (0.3 mi.)
- Turn **Right** onto **SR 8 East** (2.9 mi.)
- Take **Exit 14B** to **Ohio Turnpike Toll Plaza 180 (I-80) East**

Ohio Turnpike Alternate Route

Eastbound Diversion for Boston Maintenance Building Access Drive Milepost 173.9

- Exit **Ohio Turnpike (I-80) East** at **Milepost 173.9**
- Turn **Left** onto **Boston Mills Road East** (0.1 mi.)
- Turn **Right** onto **Black Road South** (1.2 mi.)
- Turn **Left** onto **SR 303 East** (1.0 mi.)
- Take **Ramp** to **I-271 North** (5.6 mi.)
- Take **Exit 18** to **SR 8 East** (0.3 mi.)
- Turn **Right** onto **SR 8 East** (2.9 mi.)
- Take **Exit 14B** to **Ohio Turnpike Toll Plaza 180 (I-80) East**

Ohio Turnpike Alternate Route

Eastbound Diversion for Boston Maintenance Building Access Drive Milepost 173.9

- Exit **Ohio Turnpike (I-80) East** at **Milepost 173.9**
- Turn **Left** onto **Boston Mills Road East** (0.1 mi.)
- Turn **Right** onto **Black Road South** (1.2 mi.)
- Turn **Left** onto **SR 303 East** (6.3 mi.)
- Take **Ramp** to **SR 8 North** (1.6 mi.)
- Take **Exit 14B** to **Ohio Turnpike Toll Plaza 180 (I-80) East**

Alternate

Ohio Turnpike Alternate Route

Eastbound Diversion for Boston Maintenance Building Access Drive Milepost 173.9

- Exit **Ohio Turnpike (I-80) East** at **Milepost 173.9**
- Turn **Left** onto **Boston Mills Road East** (0.1 mi.)
- Turn **Right** onto **Black Road South** (1.2 mi.)
- Turn **Left** onto **SR 303 East** (6.3 mi.)
- Take **Ramp** to **SR 8 North** (1.6 mi.)
- Take **Exit 14B** to **Ohio Turnpike Toll Plaza 180 (I-80) East**

Alternate

Ohio Turnpike Alternate Route

Eastbound Diversion for Boston Maintenance Building Access Drive Milepost 173.9

- Exit **Ohio Turnpike (I-80) East** at **Milepost 173.9**
- Turn **Left** onto **Boston Mills Road East** (0.1 mi.)
- Turn **Right** onto **Black Road South** (1.2 mi.)
- Turn **Left** onto **SR 303 East** (6.3 mi.)
- Take **Ramp** to **SR 8 North** (1.6 mi.)
- Take **Exit 14B** to **Ohio Turnpike Toll Plaza 180 (I-80) East**

Alternate

Ohio Turnpike Alternate Route

Eastbound Diversion for Boston Maintenance Building Access Drive Milepost 173.9

- Exit **Ohio Turnpike (I-80) East** at **Milepost 173.9**
- Turn **Left** onto **Boston Mills Road East** (0.1 mi.)
- Turn **Right** onto **Black Road South** (1.2 mi.)
- Turn **Left** onto **SR 303 East** (6.3 mi.)
- Take **Ramp** to **SR 8 North** (1.6 mi.)
- Take **Exit 14B** to **Ohio Turnpike Toll Plaza 180 (I-80) East**

Alternate

Ohio Turnpike Alternate Route

Westbound Diversion for Boston Maintenance Building Access Drive Milepost 173.9

- Exit **Ohio Turnpike (I-80) West** at **Milepost 173.9**
- Turn **Right** onto **Black Road South** (0.1 mi.)
- Turn **Right** onto **Boston Mills Road West** (1.2 mi.)
- Turn **Right** onto **SR 21 North** (0.5 mi.)
- Destination **Ohio Turnpike Toll Plaza 173 (I-80) West** is on the **Left**

Ohio Turnpike Alternate Route

Westbound Diversion for Boston Maintenance Building Access Drive Milepost 173.9

- Exit **Ohio Turnpike (I-80) West** at **Milepost 173.9**
- Turn **Right** onto **Black Road South** (0.1 mi.)
- Turn **Right** onto **Boston Mills Road West** (1.2 mi.)
- Turn **Right** onto **SR 21 North** (0.5 mi.)
- Destination **Ohio Turnpike Toll Plaza 173 (I-80) West** is on the **Left**

Ohio Turnpike Alternate Route

Westbound Diversion for Boston Maintenance Building Access Drive Milepost 173.9

- Exit **Ohio Turnpike (I-80) West** at **Milepost 173.9**
- Turn **Right** onto **Black Road South** (0.1 mi.)
- Turn **Right** onto **Boston Mills Road West** (1.2 mi.)
- Turn **Right** onto **SR 21 North** (0.5 mi.)
- Destination **Ohio Turnpike Toll Plaza 173 (I-80) West** is on the **Left**

Ohio Turnpike Alternate Route

Westbound Diversion for Boston Maintenance Building Access Drive Milepost 173.9

- Exit **Ohio Turnpike (I-80) West** at **Milepost 173.9**
- Turn **Right** onto **Black Road South** (0.1 mi.)
- Turn **Right** onto **Boston Mills Road West** (1.2 mi.)
- Turn **Right** onto **SR 21 North** (0.5 mi.)
- Destination **Ohio Turnpike Toll Plaza 173 (I-80) West** is on the **Left**

Ohio Turnpike Alternate Route

Westbound Diversion for Boston Maintenance Building Access Drive Milepost 173.9

- Exit **Ohio Turnpike (I-80) West** at **Milepost 173.9**
- Turn **Right** onto **Black Road South** (1.3 mi.)
- Turn **Right** onto **SR 303 West** (1.6 mi.)
- Turn **Right** onto **Brecksville Road North** (2.2 mi.)
- Destination **Ohio Turnpike Toll Plaza 173 (I-80) West** is on the **Left**

Alternate

Ohio Turnpike Alternate Route

Westbound Diversion for Boston Maintenance Building Access Drive Milepost 173.9

- Exit **Ohio Turnpike (I-80) West** at **Milepost 173.9**
- Turn **Right** onto **Black Road South** (1.3 mi.)
- Turn **Right** onto **SR 303 West** (1.6 mi.)
- Turn **Right** onto **Brecksville Road North** (2.2 mi.)
- Destination **Ohio Turnpike Toll Plaza 173 (I-80) West** is on the **Left**

Alternate

Ohio Turnpike Alternate Route

Westbound Diversion for Boston Maintenance Building Access Drive Milepost 173.9

- Exit **Ohio Turnpike (I-80) West** at **Milepost 173.9**
- Turn **Right** onto **Black Road South** (1.3 mi.)
- Turn **Right** onto **SR 303 West** (1.6 mi.)
- Turn **Right** onto **Brecksville Road North** (2.2 mi.)
- Destination **Ohio Turnpike Toll Plaza 173 (I-80) West** is on the **Left**

Alternate

Ohio Turnpike Alternate Route

Westbound Diversion for Boston Maintenance Building Access Drive Milepost 173.9

- Exit **Ohio Turnpike (I-80) West** at **Milepost 173.9**
- Turn **Right** onto **Black Road South** (1.3 mi.)
- Turn **Right** onto **SR 303 West** (1.6 mi.)
- Turn **Right** onto **Brecksville Road North** (2.2 mi.)
- Destination **Ohio Turnpike Toll Plaza 173 (I-80) West** is on the **Left**

Alternate

Ohio Turnpike Alternate Route

Westbound Diversion for Boston Maintenance Building Access Drive Milepost 173.9

- Exit **Ohio Turnpike (I-80) West** at **Milepost 173.9**
- Turn **Right** onto **Black Road South** (1.3 mi.)
- Turn **Right** onto **SR 303 West** (1.6 mi.)
- Turn **Right** onto **Brecksville Road North** (2.2 mi.)
- Destination **Ohio Turnpike Toll Plaza 173 (I-80) West** is on the **Left**

Alternate

Ohio Turnpike Alternate Route

Eastbound Diversion for Stow Road Access Drive Milepost 184.8

- Exit **Ohio Turnpike (I-80) East** at **Milepost 184.8**
- Turn **Left** onto **Stow Road South** (0.9 mi.)
- Turn **Left** onto **SR 303 East** (3.2 mi.)
- Turn **Left** onto **SR 14 West** (1.2 mi.)
- Destination **Ohio Turnpike Toll Plaza 187 (I-80) East** is on the **Right**

Ohio Turnpike Alternate Route

Eastbound Diversion for Stow Road Access Drive Milepost 184.8

- Exit **Ohio Turnpike (I-80) East** at **Milepost 184.8**
- Turn **Left** onto **Stow Road South** (0.9 mi.)
- Turn **Left** onto **SR 303 East** (3.2 mi.)
- Turn **Left** onto **SR 14 West** (1.2 mi.)
- Destination **Ohio Turnpike Toll Plaza 187 (I-80) East** is on the **Right**

Ohio Turnpike Alternate Route

Eastbound Diversion for Stow Road Access Drive Milepost 184.8

- Exit **Ohio Turnpike (I-80) East** at **Milepost 184.8**
- Turn **Left** onto **Stow Road South** (0.9 mi.)
- Turn **Left** onto **SR 303 East** (3.2 mi.)
- Turn **Left** onto **SR 14 West** (1.2 mi.)
- Destination **Ohio Turnpike Toll Plaza 187 (I-80) East** is on the **Right**

Ohio Turnpike Alternate Route

Eastbound Diversion for Stow Road Access Drive Milepost 184.8

- Exit **Ohio Turnpike (I-80) East** at **Milepost 184.8**
- Turn **Left** onto **Stow Road South** (0.9 mi.)
- Turn **Left** onto **SR 303 East** (3.2 mi.)
- Turn **Left** onto **SR 14 West** (1.2 mi.)
- Destination **Ohio Turnpike Toll Plaza 187 (I-80) East** is on the **Right**

Ohio Turnpike Alternate Route

Eastbound Diversion for Stow Road Access Drive Milepost 184.8

- Exit **Ohio Turnpike (I-80) East** at **Milepost 184.8**
- Turn **Right** onto **Stow Road North** (0.6 mi.)
- Turn **Right** onto **Hudson Aurora Road East** (1.8 mi.)
- Take **Ramp** to **I-480 East / SR 14 East** (0.7 mi.)
- Take **Exit 42** to **Ohio Turnpike Toll Plaza 187 (I-80) East**

Alternate

Ohio Turnpike Alternate Route

Eastbound Diversion for Stow Road Access Drive Milepost 184.8

- Exit **Ohio Turnpike (I-80) East** at **Milepost 184.8**
- Turn **Right** onto **Stow Road North** (0.6 mi.)
- Turn **Right** onto **Hudson Aurora Road East** (1.8 mi.)
- Take **Ramp** to **I-480 East / SR 14 East** (0.7 mi.)
- Take **Exit 42** to **Ohio Turnpike Toll Plaza 187 (I-80) East**

Alternate

Ohio Turnpike Alternate Route

Eastbound Diversion for Stow Road Access Drive Milepost 184.8

- Exit **Ohio Turnpike (I-80) East** at **Milepost 184.8**
- Turn **Right** onto **Stow Road North** (0.6 mi.)
- Turn **Right** onto **Hudson Aurora Road East** (1.8 mi.)
- Take **Ramp** to **I-480 East / SR 14 East** (0.7 mi.)
- Take **Exit 42** to **Ohio Turnpike Toll Plaza 187 (I-80) East**

Alternate

Ohio Turnpike Alternate Route

Eastbound Diversion for Stow Road Access Drive Milepost 184.8

- Exit **Ohio Turnpike (I-80) East** at **Milepost 184.8**
- Turn **Right** onto **Stow Road North** (0.6 mi.)
- Turn **Right** onto **Hudson Aurora Road East** (1.8 mi.)
- Take **Ramp** to **I-480 East / SR 14 East** (0.7 mi.)
- Take **Exit 42** to **Ohio Turnpike Toll Plaza 187 (I-80) East**

Alternate

Ohio Turnpike Alternate Route

Westbound Diversion for Stow Road Access Drive Milepost 184.8

- Exit **Ohio Turnpike (I-80) West** at **Milepost 184.8**
- Turn **Left** onto **Stow Road South** (0.9 mi.)
- Turn **Right** onto **SR 303 West** (4.2 mi.)
- Take **Ramp** to **SR 8 North** (1.6 mi.)
- Take **Exit 14B** to **Ohio Turnpike Toll Plaza 180 (I-80) West**

Ohio Turnpike Alternate Route

Westbound Diversion for Stow Road Access Drive Milepost 184.8

- Exit **Ohio Turnpike (I-80) West** at **Milepost 184.8**
- Turn **Left** onto **Stow Road South** (0.9 mi.)
- Turn **Right** onto **SR 303 West** (4.2 mi.)
- Take **Ramp** to **SR 8 North** (1.6 mi.)
- Take **Exit 14B** to **Ohio Turnpike Toll Plaza 180 (I-80) West**

Ohio Turnpike Alternate Route

Westbound Diversion for Stow Road Access Drive Milepost 184.8

- Exit **Ohio Turnpike (I-80) West** at **Milepost 184.8**
- Turn **Left** onto **Stow Road South** (0.9 mi.)
- Turn **Right** onto **SR 303 West** (4.2 mi.)
- Take **Ramp** to **SR 8 North** (1.6 mi.)
- Take **Exit 14B** to **Ohio Turnpike Toll Plaza 180 (I-80) West**

Ohio Turnpike Alternate Route

Westbound Diversion for Stow Road Access Drive Milepost 184.8

- Exit **Ohio Turnpike (I-80) West** at **Milepost 184.8**
- Turn **Left** onto **Stow Road South** (0.9 mi.)
- Turn **Right** onto **SR 303 West** (4.2 mi.)
- Take **Ramp** to **SR 8 North** (1.6 mi.)
- Take **Exit 14B** to **Ohio Turnpike Toll Plaza 180 (I-80) West**

Ohio Turnpike Alternate Route

Westbound Diversion for Stow Road Access Drive Milepost 184.8

- Exit **Ohio Turnpike (I-80) West** at **Milepost 184.8**
- Turn **Right** onto **Stow Road North** (0.5 mi.)
- Turn **Right** onto **Hudson Aurora Road East** (1.8 mi.)
- Take **Ramp** to **I-480 West / SR 14 West** (5.2 mi.)
- Take **Exit 36** to **SR 82 West** (0.2 mi.)
- Turn **Left** onto **SR 82 West** (3.8 mi.)
- Turn **Left** onto **SR 8 South** (3.9 mi.)
- Take **Exit 14B** to **Ohio Turnpike Toll Plaza 180 (I-80) West**

Alternate

Ohio Turnpike Alternate Route

Westbound Diversion for Stow Road Access Drive Milepost 184.8

- Exit **Ohio Turnpike (I-80) West** at **Milepost 184.8**
- Turn **Right** onto **Stow Road North** (0.5 mi.)
- Turn **Right** onto **Hudson Aurora Road East** (1.8 mi.)
- Take **Ramp** to **I-480 West / SR 14 West** (5.2 mi.)
- Take **Exit 36** to **SR 82 West** (0.2 mi.)
- Turn **Left** onto **SR 82 West** (3.8 mi.)
- Turn **Left** onto **SR 8 South** (3.9 mi.)
- Take **Exit 14B** to **Ohio Turnpike Toll Plaza 180 (I-80) West**

Alternate

Ohio Turnpike Alternate Route

Westbound Diversion for Stow Road Access Drive Milepost 184.8

- Exit **Ohio Turnpike (I-80) West** at **Milepost 184.8**
- Turn **Right** onto **Stow Road North** (0.5 mi.)
- Turn **Right** onto **Hudson Aurora Road East** (1.8 mi.)
- Take **Ramp** to **I-480 West / SR 14 West** (5.2 mi.)
- Take **Exit 36** to **SR 82 West** (0.2 mi.)
- Turn **Left** onto **SR 82 West** (3.8 mi.)
- Turn **Left** onto **SR 8 South** (3.9 mi.)
- Take **Exit 14B** to **Ohio Turnpike Toll Plaza 180 (I-80) West**

Alternate

Ohio Turnpike Alternate Route

Westbound Diversion for Stow Road Access Drive Milepost 184.8

- Exit **Ohio Turnpike (I-80) West** at **Milepost 184.8**
- Turn **Right** onto **Stow Road North** (0.5 mi.)
- Turn **Right** onto **Hudson Aurora Road East** (1.8 mi.)
- Take **Ramp** to **I-480 West / SR 14 West** (5.2 mi.)
- Take **Exit 36** to **SR 82 West** (0.2 mi.)
- Turn **Left** onto **SR 82 West** (3.8 mi.)
- Turn **Left** onto **SR 8 South** (3.9 mi.)
- Take **Exit 14B** to **Ohio Turnpike Toll Plaza 180 (I-80) West**

Alternate

Ohio Turnpike Alternate Route

Eastbound Diversion for Brady's Leap Service Plaza Back Gate
Milepost 197.0

- Exit **Ohio Turnpike (I-80) East** at **Milepost 197.0**
- Turn **Left** onto **Limeridge Road South** (0.3 mi.)
- Turn **Left** onto **SR 303 East** (10.6 mi.)
- Turn **Right** onto **SR 82 East** (0.2 mi.)
- Turn **Right** onto **SR 534 South** (2.2 mi.)
- Turn **Left** onto **SR 5 East** (1.2 mi.)
- Destination **Ohio Turnpike Toll Plaza 209 (I-80) East** is on the **Right**

Ohio Turnpike Alternate Route

Eastbound Diversion for Brady's Leap Service Plaza Back Gate
Milepost 197.0

- Exit **Ohio Turnpike (I-80) East** at **Milepost 197.0**
- Turn **Left** onto **Limeridge Road South** (0.3 mi.)
- Turn **Left** onto **SR 303 East** (10.6 mi.)
- Turn **Right** onto **SR 82 East** (0.2 mi.)
- Turn **Right** onto **SR 534 South** (2.2 mi.)
- Turn **Left** onto **SR 5 East** (1.2 mi.)
- Destination **Ohio Turnpike Toll Plaza 209 (I-80) East** is on the **Right**

Ohio Turnpike Alternate Route

Eastbound Diversion for Brady's Leap Service Plaza Back Gate
Milepost 197.0

- Exit **Ohio Turnpike (I-80) East** at **Milepost 197.0**
- Turn **Left** onto **Limeridge Road South** (0.3 mi.)
- Turn **Left** onto **SR 303 East** (10.6 mi.)
- Turn **Right** onto **SR 82 East** (0.2 mi.)
- Turn **Right** onto **SR 534 South** (2.2 mi.)
- Turn **Left** onto **SR 5 East** (1.2 mi.)
- Destination **Ohio Turnpike Toll Plaza 209 (I-80) East** is on the **Right**

Ohio Turnpike Alternate Route

Eastbound Diversion for Brady's Leap Service Plaza Back Gate
Milepost 197.0

- Exit **Ohio Turnpike (I-80) East** at **Milepost 197.0**
- Turn **Left** onto **Limeridge Road South** (0.3 mi.)
- Turn **Left** onto **SR 303 East** (10.6 mi.)
- Turn **Right** onto **SR 82 East** (0.2 mi.)
- Turn **Right** onto **SR 534 South** (2.2 mi.)
- Turn **Left** onto **SR 5 East** (1.2 mi.)
- Destination **Ohio Turnpike Toll Plaza 209 (I-80) East** is on the **Right**

Ohio Turnpike Alternate Route

Eastbound Diversion for Brady's Leap Service Plaza Back Gate
Milepost 197.0

- Exit **Ohio Turnpike (I-80) East** at **Milepost 197.0**
- Turn **Right** onto **Limeridge Road North** (1.2 mi.)
- Turn **Right** onto **Streeter Road East** (2.0 mi.)
- Turn **Left** onto **SR 700 North** (2.6 mi.)
- Turn **Right** onto **SR 82 East** (13.7 mi.)
- Turn **Right** onto **SR 5 West** (2.4 mi.)
- Destination **Ohio Turnpike Toll Plaza 209 (I-80) East** is on the **Right**

Alternate

Ohio Turnpike Alternate Route

Eastbound Diversion for Brady's Leap Service Plaza Back Gate
Milepost 197.0

- Exit **Ohio Turnpike (I-80) East** at **Milepost 197.0**
- Turn **Right** onto **Limeridge Road North** (1.2 mi.)
- Turn **Right** onto **Streeter Road East** (2.0 mi.)
- Turn **Left** onto **SR 700 North** (2.6 mi.)
- Turn **Right** onto **SR 82 East** (13.7 mi.)
- Turn **Right** onto **SR 5 West** (2.4 mi.)
- Destination **Ohio Turnpike Toll Plaza 209 (I-80) East** is on the **Right**

Alternate

Ohio Turnpike Alternate Route

Eastbound Diversion for Brady's Leap Service Plaza Back Gate
Milepost 197.0

- Exit **Ohio Turnpike (I-80) East** at **Milepost 197.0**
- Turn **Right** onto **Limeridge Road North** (1.2 mi.)
- Turn **Right** onto **Streeter Road East** (2.0 mi.)
- Turn **Left** onto **SR 700 North** (2.6 mi.)
- Turn **Right** onto **SR 82 East** (13.7 mi.)
- Turn **Right** onto **SR 5 West** (2.4 mi.)
- Destination **Ohio Turnpike Toll Plaza 209 (I-80) East** is on the **Right**

Alternate

Ohio Turnpike Alternate Route

Eastbound Diversion for Brady's Leap Service Plaza Back Gate
Milepost 197.0

- Exit **Ohio Turnpike (I-80) East** at **Milepost 197.0**
- Turn **Right** onto **Limeridge Road North** (1.2 mi.)
- Turn **Right** onto **Streeter Road East** (2.0 mi.)
- Turn **Left** onto **SR 700 North** (2.6 mi.)
- Turn **Right** onto **SR 82 East** (13.7 mi.)
- Turn **Right** onto **SR 5 West** (2.4 mi.)
- Destination **Ohio Turnpike Toll Plaza 209 (I-80) East** is on the **Right**

Alternate

Ohio Turnpike Alternate Route

Westbound Diversion for Portage Service Plaza Back Gate Milepost 197.0

- Exit **Ohio Turnpike (I-80) West** at **Milepost 197.0**
- Turn **Left** onto **Limeridge Road South** (0.3 mi.)
- Turn **Right** onto **SR 303 West** (2.5 mi.)
- Turn **Right** onto **SR 44 North** (0.5 mi.)
- Destination **Ohio Turnpike Toll Plaza 193 (I-80) West** is on the **Left**

Ohio Turnpike Alternate Route

Westbound Diversion for Portage Service Plaza Back Gate Milepost 197.0

- Exit **Ohio Turnpike (I-80) West** at **Milepost 197.0**
- Turn **Left** onto **Limeridge Road South** (0.3 mi.)
- Turn **Right** onto **SR 303 West** (2.5 mi.)
- Turn **Right** onto **SR 44 North** (0.5 mi.)
- Destination **Ohio Turnpike Toll Plaza 193 (I-80) West** is on the **Left**

Ohio Turnpike Alternate Route

Westbound Diversion for Portage Service Plaza Back Gate Milepost 197.0

- Exit **Ohio Turnpike (I-80) West** at **Milepost 197.0**
- Turn **Left** onto **Limeridge Road South** (0.3 mi.)
- Turn **Right** onto **SR 303 West** (2.5 mi.)
- Turn **Right** onto **SR 44 North** (0.5 mi.)
- Destination **Ohio Turnpike Toll Plaza 193 (I-80) West** is on the **Left**

Ohio Turnpike Alternate Route

Westbound Diversion for Portage Service Plaza Back Gate Milepost 197.0

- Exit **Ohio Turnpike (I-80) West** at **Milepost 197.0**
- Turn **Left** onto **Limeridge Road South** (0.3 mi.)
- Turn **Right** onto **SR 303 West** (2.5 mi.)
- Turn **Right** onto **SR 44 North** (0.5 mi.)
- Destination **Ohio Turnpike Toll Plaza 193 (I-80) West** is on the **Left**

Ohio Turnpike Alternate Route

Westbound Diversion for Portage Service Plaza Back Gate Milepost 197.0

- Exit **Ohio Turnpike (I-80) West** at **Milepost 197.0**
- Turn **Right** onto **Limeridge Road North** (1.0 mi.)
- Turn **Left** onto **Streeter Road West** (2.6 mi.)
- Turn **Left** onto **SR 44 South** (0.5 mi.)
- Destination **Ohio Turnpike Toll Plaza 193 (I-80) West** is on the **Right**

Alternate

Ohio Turnpike Alternate Route

Westbound Diversion for Portage Service Plaza Back Gate Milepost 197.0

- Exit **Ohio Turnpike (I-80) West** at **Milepost 197.0**
- Turn **Right** onto **Limeridge Road North** (1.0 mi.)
- Turn **Left** onto **Streeter Road West** (2.6 mi.)
- Turn **Left** onto **SR 44 South** (0.5 mi.)
- Destination **Ohio Turnpike Toll Plaza 193 (I-80) West** is on the **Right**

Alternate

Ohio Turnpike Alternate Route

Westbound Diversion for Portage Service Plaza Back Gate Milepost 197.0

- Exit **Ohio Turnpike (I-80) West** at **Milepost 197.0**
- Turn **Right** onto **Limeridge Road North** (1.0 mi.)
- Turn **Left** onto **Streeter Road West** (2.6 mi.)
- Turn **Left** onto **SR 44 South** (0.5 mi.)
- Destination **Ohio Turnpike Toll Plaza 193 (I-80) West** is on the **Right**

Alternate

Ohio Turnpike Alternate Route

Westbound Diversion for Portage Service Plaza Back Gate Milepost 197.0

- Exit **Ohio Turnpike (I-80) West** at **Milepost 197.0**
- Turn **Right** onto **Limeridge Road North** (1.0 mi.)
- Turn **Left** onto **Streeter Road West** (2.6 mi.)
- Turn **Left** onto **SR 44 South** (0.5 mi.)
- Destination **Ohio Turnpike Toll Plaza 193 (I-80) West** is on the **Right**

Alternate

Ohio Turnpike Alternate Route

Westbound Diversion for Hiram Maintenance Building Access Drive Milepost 198.5

- Exit **Ohio Turnpike (I-80) West** at **Milepost 197.0**
- Turn **Right** onto **SR 700 South** (0.5 mi.)
- Turn **Right** onto **SR 303 West** (3.6 mi.)
- Turn **Right** onto **SR 44 North** (0.5 mi.)
- Destination **Ohio Turnpike Toll Plaza 193 (I-80) West** is on the **Left**

Ohio Turnpike Alternate Route

Westbound Diversion for Hiram Maintenance Building Access Drive Milepost 198.5

- Exit **Ohio Turnpike (I-80) West** at **Milepost 197.0**
- Turn **Right** onto **SR 700 South** (0.5 mi.)
- Turn **Right** onto **SR 303 West** (3.6 mi.)
- Turn **Right** onto **SR 44 North** (0.5 mi.)
- Destination **Ohio Turnpike Toll Plaza 193 (I-80) West** is on the **Left**

Ohio Turnpike Alternate Route

Westbound Diversion for Hiram Maintenance Building Access Drive Milepost 198.5

- Exit **Ohio Turnpike (I-80) West** at **Milepost 197.0**
- Turn **Right** onto **SR 700 South** (0.5 mi.)
- Turn **Right** onto **SR 303 West** (3.6 mi.)
- Turn **Right** onto **SR 44 North** (0.5 mi.)
- Destination **Ohio Turnpike Toll Plaza 193 (I-80) West** is on the **Left**

Ohio Turnpike Alternate Route

Westbound Diversion for Hiram Maintenance Building Access Drive Milepost 198.5

- Exit **Ohio Turnpike (I-80) West** at **Milepost 197.0**
- Turn **Right** onto **SR 700 South** (0.5 mi.)
- Turn **Right** onto **SR 303 West** (3.6 mi.)
- Turn **Right** onto **SR 44 North** (0.5 mi.)
- Destination **Ohio Turnpike Toll Plaza 193 (I-80) West** is on the **Left**

Ohio Turnpike Alternate Route

Westbound Diversion for Hiram Maintenance Building Access Drive Milepost 198.5

- Exit **Ohio Turnpike (I-80) West** at **Milepost 197.0**
- Turn **Right** onto **SR 700 South** (0.5 mi.)
- Turn **Right** onto **SR 303 West** (3.6 mi.)
- Turn **Right** onto **SR 44 North** (0.5 mi.)
- Destination **Ohio Turnpike Toll Plaza 193 (I-80) West** is on the **Left**

Ohio Turnpike Alternate Route

Westbound Diversion for Hiram Maintenance Building Access Drive Milepost 198.5

- Exit **Ohio Turnpike (I-80) West** at **Milepost 197.0**
- Turn **Left** onto **SR 700 North** (1.0 mi.)
- Turn **Left** onto **Streeter Road West** (3.7 mi.)
- Turn **Left** onto **SR 44 South** (0.5 mi.)
- Destination **Ohio Turnpike Toll Plaza 193 (I-80) West** is on the **Right**

Alternate

Ohio Turnpike Alternate Route

Westbound Diversion for Hiram Maintenance Building Access Drive Milepost 198.5

- Exit **Ohio Turnpike (I-80) West** at **Milepost 197.0**
- Turn **Left** onto **SR 700 North** (1.0 mi.)
- Turn **Left** onto **Streeter Road West** (3.7 mi.)
- Turn **Left** onto **SR 44 South** (0.5 mi.)
- Destination **Ohio Turnpike Toll Plaza 193 (I-80) West** is on the **Right**

Alternate

Ohio Turnpike Alternate Route

Westbound Diversion for Hiram Maintenance Building Access Drive Milepost 198.5

- Exit **Ohio Turnpike (I-80) West** at **Milepost 197.0**
- Turn **Left** onto **SR 700 North** (1.0 mi.)
- Turn **Left** onto **Streeter Road West** (3.7 mi.)
- Turn **Left** onto **SR 44 South** (0.5 mi.)
- Destination **Ohio Turnpike Toll Plaza 193 (I-80) West** is on the **Right**

Alternate

Ohio Turnpike Alternate Route

Westbound Diversion for Hiram Maintenance Building Access Drive Milepost 198.5

- Exit **Ohio Turnpike (I-80) West** at **Milepost 197.0**
- Turn **Left** onto **SR 700 North** (1.0 mi.)
- Turn **Left** onto **Streeter Road West** (3.7 mi.)
- Turn **Left** onto **SR 44 South** (0.5 mi.)
- Destination **Ohio Turnpike Toll Plaza 193 (I-80) West** is on the **Right**

Alternate

Ohio Turnpike Alternate Route

Westbound Diversion for Hiram Maintenance Building Access Drive Milepost 198.5

- Exit **Ohio Turnpike (I-80) West** at **Milepost 197.0**
- Turn **Left** onto **SR 700 North** (1.0 mi.)
- Turn **Left** onto **Streeter Road West** (3.7 mi.)
- Turn **Left** onto **SR 44 South** (0.5 mi.)
- Destination **Ohio Turnpike Toll Plaza 193 (I-80) West** is on the **Right**

Alternate

Ohio Turnpike Alternate Route

Eastbound Diversion for Hiram Maintenance Building Access Drive Milepost 198.6

- Exit **Ohio Turnpike (I-80) East** at **Milepost 198.6**
- Turn **Left** onto **SR 700 South** (0.4 mi.)
- Turn **Left** onto **SR 303 East** (8.9 mi.)
- Turn **Right** onto **SR 82 East** (0.2 mi.)
- Turn **Right** onto **SR 534 South** (2.2 mi.)
- Turn **Left** onto **SR 5 East** (1.2 mi.)
- Destination **Ohio Turnpike Toll Plaza 209 (I-80) East** is on the **Right**

Ohio Turnpike Alternate Route

Eastbound Diversion for Hiram Maintenance Building Access Drive Milepost 198.6

- Exit **Ohio Turnpike (I-80) East** at **Milepost 198.6**
- Turn **Left** onto **SR 700 South** (0.4 mi.)
- Turn **Left** onto **SR 303 East** (8.9 mi.)
- Turn **Right** onto **SR 82 East** (0.2 mi.)
- Turn **Right** onto **SR 534 South** (2.2 mi.)
- Turn **Left** onto **SR 5 East** (1.2 mi.)
- Destination **Ohio Turnpike Toll Plaza 209 (I-80) East** is on the **Right**

Ohio Turnpike Alternate Route

Eastbound Diversion for Hiram Maintenance Building Access Drive Milepost 198.6

- Exit **Ohio Turnpike (I-80) East** at **Milepost 198.6**
- Turn **Left** onto **SR 700 South** (0.4 mi.)
- Turn **Left** onto **SR 303 East** (8.9 mi.)
- Turn **Right** onto **SR 82 East** (0.2 mi.)
- Turn **Right** onto **SR 534 South** (2.2 mi.)
- Turn **Left** onto **SR 5 East** (1.2 mi.)
- Destination **Ohio Turnpike Toll Plaza 209 (I-80) East** is on the **Right**

Ohio Turnpike Alternate Route

Eastbound Diversion for Hiram Maintenance Building Access Drive Milepost 198.6

- Exit **Ohio Turnpike (I-80) East** at **Milepost 198.6**
- Turn **Left** onto **SR 700 South** (0.4 mi.)
- Turn **Left** onto **SR 303 East** (8.9 mi.)
- Turn **Right** onto **SR 82 East** (0.2 mi.)
- Turn **Right** onto **SR 534 South** (2.2 mi.)
- Turn **Left** onto **SR 5 East** (1.2 mi.)
- Destination **Ohio Turnpike Toll Plaza 209 (I-80) East** is on the **Right**

Ohio Turnpike Alternate Route

Eastbound Diversion for Hiram Maintenance Building Access Drive Milepost 198.6

- Exit **Ohio Turnpike (I-80) East** at **Milepost 198.6**
- Turn **Right** onto **SR 700 North** (3.8 mi.)
- Turn **Right** onto **SR 82 East** (13.7 mi.)
- Turn **Right** onto **SR 5 West** (2.4 mi.)
- Destination **Ohio Turnpike Toll Plaza 209 (I-80) East** is on the **Right**

Alternate

Ohio Turnpike Alternate Route

Eastbound Diversion for Hiram Maintenance Building Access Drive Milepost 198.6

- Exit **Ohio Turnpike (I-80) East** at **Milepost 198.6**
- Turn **Right** onto **SR 700 North** (3.8 mi.)
- Turn **Right** onto **SR 82 East** (13.7 mi.)
- Turn **Right** onto **SR 5 West** (2.4 mi.)
- Destination **Ohio Turnpike Toll Plaza 209 (I-80) East** is on the **Right**

Alternate

Ohio Turnpike Alternate Route

Eastbound Diversion for Hiram Maintenance Building Access Drive Milepost 198.6

- Exit **Ohio Turnpike (I-80) East** at **Milepost 198.6**
- Turn **Right** onto **SR 700 North** (3.8 mi.)
- Turn **Right** onto **SR 82 East** (13.7 mi.)
- Turn **Right** onto **SR 5 West** (2.4 mi.)
- Destination **Ohio Turnpike Toll Plaza 209 (I-80) East** is on the **Right**

Alternate

Ohio Turnpike Alternate Route

Eastbound Diversion for Hiram Maintenance Building Access Drive Milepost 198.6

- Exit **Ohio Turnpike (I-80) East** at **Milepost 198.6**
- Turn **Right** onto **SR 700 North** (3.8 mi.)
- Turn **Right** onto **SR 82 East** (13.7 mi.)
- Turn **Right** onto **SR 5 West** (2.4 mi.)
- Destination **Ohio Turnpike Toll Plaza 209 (I-80) East** is on the **Right**

Alternate

Ohio Turnpike Alternate Route

Eastbound Diversion for Bryant Road Access Drive Milepost 202.8

- Exit **Ohio Turnpike (I-80) East** at **Milepost 202.8**
- Turn **Left** onto **Bryant Road South** (0.5 mi.)
- Turn **Left** onto **SR 303 East** (4.6 mi.)
- Turn **Right** onto **SR 82 East** (0.2 mi.)
- Turn **Right** onto **SR 534 South** (2.2 mi.)
- Turn **Left** onto **SR 5 East** (1.2 mi.)
- Destination **Ohio Turnpike Toll Plaza 209 (I-80) East** is on the **Right**

Ohio Turnpike Alternate Route

Eastbound Diversion for Bryant Road Access Drive Milepost 202.8

- Exit **Ohio Turnpike (I-80) East** at **Milepost 202.8**
- Turn **Left** onto **Bryant Road South** (0.5 mi.)
- Turn **Left** onto **SR 303 East** (4.6 mi.)
- Turn **Right** onto **SR 82 East** (0.2 mi.)
- Turn **Right** onto **SR 534 South** (2.2 mi.)
- Turn **Left** onto **SR 5 East** (1.2 mi.)
- Destination **Ohio Turnpike Toll Plaza 209 (I-80) East** is on the **Right**

Ohio Turnpike Alternate Route

Eastbound Diversion for Bryant Road Access Drive Milepost 202.8

- Exit **Ohio Turnpike (I-80) East** at **Milepost 202.8**
- Turn **Left** onto **Bryant Road South** (0.5 mi.)
- Turn **Left** onto **SR 303 East** (4.6 mi.)
- Turn **Right** onto **SR 82 East** (0.2 mi.)
- Turn **Right** onto **SR 534 South** (2.2 mi.)
- Turn **Left** onto **SR 5 East** (1.2 mi.)
- Destination **Ohio Turnpike Toll Plaza 209 (I-80) East** is on the **Right**

Ohio Turnpike Alternate Route

Eastbound Diversion for Bryant Road Access Drive Milepost 202.8

- Exit **Ohio Turnpike (I-80) East** at **Milepost 202.8**
- Turn **Left** onto **Bryant Road South** (0.5 mi.)
- Turn **Left** onto **SR 303 East** (4.6 mi.)
- Turn **Right** onto **SR 82 East** (0.2 mi.)
- Turn **Right** onto **SR 534 South** (2.2 mi.)
- Turn **Left** onto **SR 5 East** (1.2 mi.)
- Destination **Ohio Turnpike Toll Plaza 209 (I-80) East** is on the **Right**

Ohio Turnpike Alternate Route

Eastbound Diversion for Bryant Road Access Drive Milepost 202.8

- Exit **Ohio Turnpike (I-80) East** at **Milepost 202.8**
- Turn **Right** onto **Bryant Road North** (1.4 mi.)
- Turn **Right** onto **SR 82 East** (8.7 mi.)
- Turn **Right** onto **SR 5 West** (2.4 mi.)
- Destination **Ohio Turnpike Toll Plaza 209 (I-80) East** is on the **Right**

Alternate

Ohio Turnpike Alternate Route

Eastbound Diversion for Bryant Road Access Drive Milepost 202.8

- Exit **Ohio Turnpike (I-80) East** at **Milepost 202.8**
- Turn **Right** onto **Bryant Road North** (1.4 mi.)
- Turn **Right** onto **SR 82 East** (8.7 mi.)
- Turn **Right** onto **SR 5 West** (2.4 mi.)
- Destination **Ohio Turnpike Toll Plaza 209 (I-80) East** is on the **Right**

Alternate

Ohio Turnpike Alternate Route

Eastbound Diversion for Bryant Road Access Drive Milepost 202.8

- Exit **Ohio Turnpike (I-80) East** at **Milepost 202.8**
- Turn **Right** onto **Bryant Road North** (1.4 mi.)
- Turn **Right** onto **SR 82 East** (8.7 mi.)
- Turn **Right** onto **SR 5 West** (2.4 mi.)
- Destination **Ohio Turnpike Toll Plaza 209 (I-80) East** is on the **Right**

Alternate

Ohio Turnpike Alternate Route

Eastbound Diversion for Bryant Road Access Drive Milepost 202.8

- Exit **Ohio Turnpike (I-80) East** at **Milepost 202.8**
- Turn **Right** onto **Bryant Road North** (1.4 mi.)
- Turn **Right** onto **SR 82 East** (8.7 mi.)
- Turn **Right** onto **SR 5 West** (2.4 mi.)
- Destination **Ohio Turnpike Toll Plaza 209 (I-80) East** is on the **Right**

Alternate

Ohio Turnpike Alternate Route

Westbound Diversion for Bryant Road Access Drive Milepost 202.8

- Exit **Ohio Turnpike (I-80) West** at **Milepost 197.0**
- Turn **Left** onto **Bryant Road South** (0.5 mi.)
- Turn **Right** onto **SR 303 West** (8.6 mi.)
- Turn **Right** onto **SR 44 North** (0.5 mi.)
- Destination **Ohio Turnpike Toll Plaza 193 (I-80) West** is on the **Left**

Ohio Turnpike Alternate Route

Westbound Diversion for Bryant Road Access Drive Milepost 202.8

- Exit **Ohio Turnpike (I-80) West** at **Milepost 197.0**
- Turn **Left** onto **Bryant Road South** (0.5 mi.)
- Turn **Right** onto **SR 303 West** (8.6 mi.)
- Turn **Right** onto **SR 44 North** (0.5 mi.)
- Destination **Ohio Turnpike Toll Plaza 193 (I-80) West** is on the **Left**

Ohio Turnpike Alternate Route

Westbound Diversion for Bryant Road Access Drive Milepost 202.8

- Exit **Ohio Turnpike (I-80) West** at **Milepost 197.0**
- Turn **Left** onto **Bryant Road South** (0.5 mi.)
- Turn **Right** onto **SR 303 West** (8.6 mi.)
- Turn **Right** onto **SR 44 North** (0.5 mi.)
- Destination **Ohio Turnpike Toll Plaza 193 (I-80) West** is on the **Left**

Ohio Turnpike Alternate Route

Westbound Diversion for Bryant Road Access Drive Milepost 202.8

- Exit **Ohio Turnpike (I-80) West** at **Milepost 197.0**
- Turn **Left** onto **Bryant Road South** (0.5 mi.)
- Turn **Right** onto **SR 303 West** (8.6 mi.)
- Turn **Right** onto **SR 44 North** (0.5 mi.)
- Destination **Ohio Turnpike Toll Plaza 193 (I-80) West** is on the **Left**

Ohio Turnpike Alternate Route

Westbound Diversion for Bryant Road Access Drive Milepost 202.8

- Exit **Ohio Turnpike (I-80) West** at **Milepost 197.0**
- Turn **Left** onto **Bryant Road South** (0.5 mi.)
- Turn **Right** onto **SR 303 West** (8.6 mi.)
- Turn **Right** onto **SR 44 North** (0.5 mi.)
- Destination **Ohio Turnpike Toll Plaza 193 (I-80) West** is on the **Left**

Ohio Turnpike Alternate Route

Westbound Diversion for Bryant Road Access Drive Milepost 202.8

- Exit **Ohio Turnpike (I-80) West** at **Milepost 197.0**
- Turn **Right** onto **Bryant Road North** (1.4 mi.)
- Turn **Left** onto **SR 82 West** (5.9 mi.)
- Turn **Left** onto **SR 700 South** (2.8 mi.)
- Turn **Left** onto **Streeter Road West** (3.7 mi.)
- Turn **Left** onto **SR 44 South** (0.5 mi.)
- Destination **Ohio Turnpike Toll Plaza 193 (I-80) West** is on the **Right**

Alternate

Ohio Turnpike Alternate Route

Westbound Diversion for Bryant Road Access Drive Milepost 202.8

- Exit **Ohio Turnpike (I-80) West** at **Milepost 197.0**
- Turn **Right** onto **Bryant Road North** (1.4 mi.)
- Turn **Left** onto **SR 82 West** (5.9 mi.)
- Turn **Left** onto **SR 700 South** (2.8 mi.)
- Turn **Left** onto **Streeter Road West** (3.7 mi.)
- Turn **Left** onto **SR 44 South** (0.5 mi.)
- Destination **Ohio Turnpike Toll Plaza 193 (I-80) West** is on the **Right**

Alternate

Ohio Turnpike Alternate Route

Westbound Diversion for Bryant Road Access Drive Milepost 202.8

- Exit **Ohio Turnpike (I-80) West** at **Milepost 197.0**
- Turn **Right** onto **Bryant Road North** (1.4 mi.)
- Turn **Left** onto **SR 82 West** (5.9 mi.)
- Turn **Left** onto **SR 700 South** (2.8 mi.)
- Turn **Left** onto **Streeter Road West** (3.7 mi.)
- Turn **Left** onto **SR 44 South** (0.5 mi.)
- Destination **Ohio Turnpike Toll Plaza 193 (I-80) West** is on the **Right**

Alternate

Ohio Turnpike Alternate Route

Westbound Diversion for Bryant Road Access Drive Milepost 202.8

- Exit **Ohio Turnpike (I-80) West** at **Milepost 197.0**
- Turn **Right** onto **Bryant Road North** (1.4 mi.)
- Turn **Left** onto **SR 82 West** (5.9 mi.)
- Turn **Left** onto **SR 700 South** (2.8 mi.)
- Turn **Left** onto **Streeter Road West** (3.7 mi.)
- Turn **Left** onto **SR 44 South** (0.5 mi.)
- Destination **Ohio Turnpike Toll Plaza 193 (I-80) West** is on the **Right**

Alternate

Ohio Turnpike Alternate Route

Eastbound Diversion for Mahoning Avenue Access Drive Milepost 219.4

- Exit **Ohio Turnpike (I-76) East** at **Milepost 219.4**
- Take **Ramp** to **County Road 18 East** (3.8 mi.)
- Take **Ramp** to **SR 11 South** (5.1 mi.)
- Take **Exit 34** to **US 224 East** (3.9 mi.)
- Turn **Right** onto **SR 7 South** (3.9 mi.)
- Destination **Ohio Turnpike Toll Plaza 232 (I-76) East** is on the **Right**

Ohio Turnpike Alternate Route

Eastbound Diversion for Mahoning Avenue Access Drive Milepost 219.4

- Exit **Ohio Turnpike (I-76) East** at **Milepost 219.4**
- Take **Ramp** to **County Road 18 East** (3.8 mi.)
- Take **Ramp** to **SR 11 South** (5.1 mi.)
- Take **Exit 34** to **US 224 East** (3.9 mi.)
- Turn **Right** onto **SR 7 South** (3.9 mi.)
- Destination **Ohio Turnpike Toll Plaza 232 (I-76) East** is on the **Right**

Ohio Turnpike Alternate Route

Eastbound Diversion for Mahoning Avenue Access Drive Milepost 219.4

- Exit **Ohio Turnpike (I-76) East** at **Milepost 219.4**
- Take **Ramp** to **County Road 18 East** (3.8 mi.)
- Take **Ramp** to **SR 11 South** (5.1 mi.)
- Take **Exit 34** to **US 224 East** (3.9 mi.)
- Turn **Right** onto **SR 7 South** (3.9 mi.)
- Destination **Ohio Turnpike Toll Plaza 232 (I-76) East** is on the **Right**

Ohio Turnpike Alternate Route

Eastbound Diversion for Mahoning Avenue Access Drive Milepost 219.4

- Exit **Ohio Turnpike (I-76) East** at **Milepost 219.4**
- Take **Ramp** to **County Road 18 East** (3.8 mi.)
- Take **Ramp** to **SR 11 South** (5.1 mi.)
- Take **Exit 34** to **US 224 East** (3.9 mi.)
- Turn **Right** onto **SR 7 South** (3.9 mi.)
- Destination **Ohio Turnpike Toll Plaza 232 (I-76) East** is on the **Right**

Ohio Turnpike Alternate Route

Eastbound Diversion for Mahoning Avenue Access Drive Milepost 219.4

- Exit **Ohio Turnpike (I-76) East** at **Milepost 219.4**
- Take **Ramp** to **County Road 18 West** (3.0 mi.)
- Turn **Right** onto **North Bailey Road North** (0.5 mi.)
- Take **Ramp** to **I-76 East** (2.8 mi.)
- **Continue** onto **I-80 East** (3.8 mi.)
- Take **Exit 224B** to **I-680 East** (16.6 mi.)
- Destination **Ohio Turnpike Toll Plaza 234 (I-76) East** is **Straight Ahead**

Alternate

Ohio Turnpike Alternate Route

Eastbound Diversion for Mahoning Avenue Access Drive Milepost 219.4

- Exit **Ohio Turnpike (I-76) East** at **Milepost 219.4**
- Take **Ramp** to **County Road 18 West** (3.0 mi.)
- Turn **Right** onto **North Bailey Road North** (0.5 mi.)
- Take **Ramp** to **I-76 East** (2.8 mi.)
- **Continue** onto **I-80 East** (3.8 mi.)
- Take **Exit 224B** to **I-680 East** (16.6 mi.)
- Destination **Ohio Turnpike Toll Plaza 234 (I-76) East** is **Straight Ahead**

Alternate

Ohio Turnpike Alternate Route

Eastbound Diversion for Mahoning Avenue Access Drive Milepost 219.4

- Exit **Ohio Turnpike (I-76) East** at **Milepost 219.4**
- Take **Ramp** to **County Road 18 West** (3.0 mi.)
- Turn **Right** onto **North Bailey Road North** (0.5 mi.)
- Take **Ramp** to **I-76 East** (2.8 mi.)
- **Continue** onto **I-80 East** (3.8 mi.)
- Take **Exit 224B** to **I-680 East** (16.6 mi.)
- Destination **Ohio Turnpike Toll Plaza 234 (I-76) East** is **Straight Ahead**

Alternate

Ohio Turnpike Alternate Route

Eastbound Diversion for Mahoning Avenue Access Drive Milepost 219.4

- Exit **Ohio Turnpike (I-76) East** at **Milepost 219.4**
- Take **Ramp** to **County Road 18 West** (3.0 mi.)
- Turn **Right** onto **North Bailey Road North** (0.5 mi.)
- Take **Ramp** to **I-76 East** (2.8 mi.)
- **Continue** onto **I-80 East** (3.8 mi.)
- Take **Exit 224B** to **I-680 East** (16.6 mi.)
- Destination **Ohio Turnpike Toll Plaza 234 (I-76) East** is **Straight Ahead**

Alternate

Ohio Turnpike Alternate Route

Westbound Diversion for Mahoning Avenue Access Drive Milepost 219.4

- Exit **Ohio Turnpike (I-76) West** at **Milepost 219.4**
- **U-turn** on **Mahoning Avenue Ramp** to **Toll Plaza 218** (1.2 mi.)
- Destination **Ohio Turnpike Toll Plaza 218 (I-80) West** is **Straight Ahead**

Ohio Turnpike Alternate Route

Westbound Diversion for Mahoning Avenue Access Drive Milepost 219.4

- Exit **Ohio Turnpike (I-76) West** at **Milepost 219.4**
- **U-turn** on **Mahoning Avenue Ramp** to **Toll Plaza 218** (1.2 mi.)
- Destination **Ohio Turnpike Toll Plaza 218 (I-80) West** is **Straight Ahead**

Ohio Turnpike Alternate Route

Westbound Diversion for Mahoning Avenue Access Drive Milepost 219.4

- Exit **Ohio Turnpike (I-76) West** at **Milepost 219.4**
- **U-turn** on **Mahoning Avenue Ramp** to **Toll Plaza 218** (1.2 mi.)
- Destination **Ohio Turnpike Toll Plaza 218 (I-80) West** is **Straight Ahead**

Ohio Turnpike Alternate Route

Westbound Diversion for Mahoning Avenue Access Drive Milepost 219.4

- Exit **Ohio Turnpike (I-76) West** at **Milepost 219.4**
- **U-turn** on **Mahoning Avenue Ramp** to **Toll Plaza 218** (1.2 mi.)
- Destination **Ohio Turnpike Toll Plaza 218 (I-80) West** is **Straight Ahead**

Ohio Turnpike Alternate Route

Westbound Diversion for Mahoning Avenue Access Drive Milepost 219.4

- Exit **Ohio Turnpike (I-76) West** at **Milepost 219.4**
- Take **Ramp** to **County Road 18 West** (3.0 mi.)
- Turn **Right** onto **North Bailey Road North** (3.8 mi.)
- Destination **Ohio Turnpike Toll Plaza 215 (I-80) West** is on the **Left**

Alternate

Ohio Turnpike Alternate Route

Westbound Diversion for Mahoning Avenue Access Drive Milepost 219.4

- Exit **Ohio Turnpike (I-76) West** at **Milepost 219.4**
- Take **Ramp** to **County Road 18 West** (3.0 mi.)
- Turn **Right** onto **North Bailey Road North** (3.8 mi.)
- Destination **Ohio Turnpike Toll Plaza 215 (I-80) West** is on the **Left**

Alternate

Ohio Turnpike Alternate Route

Westbound Diversion for Mahoning Avenue Access Drive Milepost 219.4

- Exit **Ohio Turnpike (I-76) West** at **Milepost 219.4**
- Take **Ramp** to **County Road 18 West** (3.0 mi.)
- Turn **Right** onto **North Bailey Road North** (3.8 mi.)
- Destination **Ohio Turnpike Toll Plaza 215 (I-80) West** is on the **Left**

Alternate

Ohio Turnpike Alternate Route

Westbound Diversion for Mahoning Avenue Access Drive Milepost 219.4

- Exit **Ohio Turnpike (I-76) West** at **Milepost 219.4**
- Take **Ramp** to **County Road 18 West** (3.0 mi.)
- Turn **Right** onto **North Bailey Road North** (3.8 mi.)
- Destination **Ohio Turnpike Toll Plaza 215 (I-80) West** is on the **Left**

Alternate

Ohio Turnpike Alternate Route

Eastbound Diversion for Canfield Maintenance Building Access Drive Milepost 228.1

- Exit **Ohio Turnpike (I-76) East** at **Milepost 228.1**
- Turn **Left** onto **Tippecanoe Road North** (0.6 mi.)
- Turn **Right** onto **US 224 East** (4.3 mi.)
- Take **Ramp** to **I-680 South** (4.4 mi.)
- Destination **Ohio Turnpike Toll Plaza 234 (I-76) East** is **Straight Ahead**

Ohio Turnpike Alternate Route

Eastbound Diversion for Canfield Maintenance Building Access Drive Milepost 228.1

- Exit **Ohio Turnpike (I-76) East** at **Milepost 228.1**
- Turn **Left** onto **Tippecanoe Road North** (0.6 mi.)
- Turn **Right** onto **US 224 East** (4.3 mi.)
- Take **Ramp** to **I-680 South** (4.4 mi.)
- Destination **Ohio Turnpike Toll Plaza 234 (I-76) East** is **Straight Ahead**

Ohio Turnpike Alternate Route

Eastbound Diversion for Canfield Maintenance Building Access Drive Milepost 228.1

- Exit **Ohio Turnpike (I-76) East** at **Milepost 228.1**
- Turn **Left** onto **Tippecanoe Road North** (0.6 mi.)
- Turn **Right** onto **US 224 East** (4.3 mi.)
- Take **Ramp** to **I-680 South** (4.4 mi.)
- Destination **Ohio Turnpike Toll Plaza 234 (I-76) East** is **Straight Ahead**

Ohio Turnpike Alternate Route

Eastbound Diversion for Canfield Maintenance Building Access Drive Milepost 228.1

- Exit **Ohio Turnpike (I-76) East** at **Milepost 228.1**
- Turn **Left** onto **Tippecanoe Road North** (0.6 mi.)
- Turn **Right** onto **US 224 East** (4.3 mi.)
- Take **Ramp** to **I-680 South** (4.4 mi.)
- Destination **Ohio Turnpike Toll Plaza 234 (I-76) East** is **Straight Ahead**

Ohio Turnpike Alternate Route

Eastbound Diversion for Canfield Maintenance Building Access Drive
Milepost 228.1

- Exit **Ohio Turnpike (I-76) East** at **Milepost 228.1**
- Turn **Right** onto **Tippecanoe Road South** (1.9 mi.)
- Turn **Left** onto **Western Reserve Road East** (2.6 mi.)
- Turn **Right** onto **SR 7 South** (1.4 mi.)
- Destination **Ohio Turnpike Toll Plaza 232 (I-76) East** is on the **Right**

Alternate

Ohio Turnpike Alternate Route

Eastbound Diversion for Canfield Maintenance Building Access Drive
Milepost 228.1

- Exit **Ohio Turnpike (I-76) East** at **Milepost 228.1**
- Turn **Right** onto **Tippecanoe Road South** (1.9 mi.)
- Turn **Left** onto **Western Reserve Road East** (2.6 mi.)
- Turn **Right** onto **SR 7 South** (1.4 mi.)
- Destination **Ohio Turnpike Toll Plaza 232 (I-76) East** is on the **Right**

Alternate

Ohio Turnpike Alternate Route

Eastbound Diversion for Canfield Maintenance Building Access Drive
Milepost 228.1

- Exit **Ohio Turnpike (I-76) East** at **Milepost 228.1**
- Turn **Right** onto **Tippecanoe Road South** (1.9 mi.)
- Turn **Left** onto **Western Reserve Road East** (2.6 mi.)
- Turn **Right** onto **SR 7 South** (1.4 mi.)
- Destination **Ohio Turnpike Toll Plaza 232 (I-76) East** is on the **Right**

Alternate

Ohio Turnpike Alternate Route

Eastbound Diversion for Canfield Maintenance Building Access Drive
Milepost 228.1

- Exit **Ohio Turnpike (I-76) East** at **Milepost 228.1**
- Turn **Right** onto **Tippecanoe Road South** (1.9 mi.)
- Turn **Left** onto **Western Reserve Road East** (2.6 mi.)
- Turn **Right** onto **SR 7 South** (1.4 mi.)
- Destination **Ohio Turnpike Toll Plaza 232 (I-76) East** is on the **Right**

Alternate

Ohio Turnpike Alternate Route

Westbound Diversion for Canfield Maintenance Building Access Drive
Milepost 228.2

- Exit **Ohio Turnpike (I-80) West** at **Milepost 228.1**
- Turn **Left** onto **Tippecanoe Road North** (0.6 mi.)
- Turn **Right** onto **US 224 East** (4.3 mi.)
- Take **Ramp** to **I-680 North** (11.8 mi.)
- **Continue** onto **I-80 West** (3.8 mi.)
- Destination **Ohio Turnpike Toll Plaza 218 (I-80) West** is on the **Right**

Ohio Turnpike Alternate Route

Westbound Diversion for Canfield Maintenance Building Access Drive
Milepost 228.2

- Exit **Ohio Turnpike (I-80) West** at **Milepost 228.1**
- Turn **Left** onto **Tippecanoe Road North** (0.6 mi.)
- Turn **Right** onto **US 224 East** (4.3 mi.)
- Take **Ramp** to **I-680 North** (11.8 mi.)
- **Continue** onto **I-80 West** (3.8 mi.)
- Destination **Ohio Turnpike Toll Plaza 218 (I-80) West** is on the **Right**

Ohio Turnpike Alternate Route

Westbound Diversion for Canfield Maintenance Building Access Drive
Milepost 228.2

- Exit **Ohio Turnpike (I-80) West** at **Milepost 228.1**
- Turn **Left** onto **Tippecanoe Road North** (0.6 mi.)
- Turn **Right** onto **US 224 East** (4.3 mi.)
- Take **Ramp** to **I-680 North** (11.8 mi.)
- **Continue** onto **I-80 West** (3.8 mi.)
- Destination **Ohio Turnpike Toll Plaza 218 (I-80) West** is on the **Right**

Ohio Turnpike Alternate Route

Westbound Diversion for Canfield Maintenance Building Access Drive
Milepost 228.2

- Exit **Ohio Turnpike (I-80) West** at **Milepost 228.1**
- Turn **Left** onto **Tippecanoe Road North** (0.6 mi.)
- Turn **Right** onto **US 224 East** (4.3 mi.)
- Take **Ramp** to **I-680 North** (11.8 mi.)
- **Continue** onto **I-80 West** (3.8 mi.)
- Destination **Ohio Turnpike Toll Plaza 218 (I-80) West** is on the **Right**

Ohio Turnpike Alternate Route

Westbound Diversion for Canfield Maintenance Building Access Drive
Milepost 228.2

- Exit **Ohio Turnpike (I-80) West** at **Milepost 228.1**
- Turn **Left** onto **Tippecanoe Road North** (0.6 mi.)
- Turn **Right** onto **US 224 East** (4.3 mi.)
- Take **Ramp** to **I-680 North** (11.8 mi.)
- **Continue** onto **I-80 West** (3.8 mi.)
- Destination **Ohio Turnpike Toll Plaza 218 (I-80) West** is on the **Right**

Ohio Turnpike Alternate Route

Westbound Diversion for Canfield Maintenance Building Access Drive
Milepost 228.2

- Exit **Ohio Turnpike (I-80) West** at **Milepost 228.1**
- Turn **Left** onto **Tippecanoe Road North** (0.6 mi.)
- Turn **Left** onto **US 224 West** (1.5 mi.)
- Take **Ramp** to **SR 11 North** (6.7 mi.)
- **Keep Left** and take **Ramp** to **I-80 West** (3.8 mi.)
- Destination **Ohio Turnpike Toll Plaza 218 (I-80) West** is on the **Right**

Alternate

Ohio Turnpike Alternate Route

Westbound Diversion for Canfield Maintenance Building Access Drive
Milepost 228.2

- Exit **Ohio Turnpike (I-80) West** at **Milepost 228.1**
- Turn **Left** onto **Tippecanoe Road North** (0.6 mi.)
- Turn **Left** onto **US 224 West** (1.5 mi.)
- Take **Ramp** to **SR 11 North** (6.7 mi.)
- **Keep Left** and take **Ramp** to **I-80 West** (3.8 mi.)
- Destination **Ohio Turnpike Toll Plaza 218 (I-80) West** is on the **Right**

Alternate

Ohio Turnpike Alternate Route

Westbound Diversion for Canfield Maintenance Building Access Drive
Milepost 228.2

- Exit **Ohio Turnpike (I-80) West** at **Milepost 228.1**
- Turn **Left** onto **Tippecanoe Road North** (0.6 mi.)
- Turn **Left** onto **US 224 West** (1.5 mi.)
- Take **Ramp** to **SR 11 North** (6.7 mi.)
- **Keep Left** and take **Ramp** to **I-80 West** (3.8 mi.)
- Destination **Ohio Turnpike Toll Plaza 218 (I-80) West** is on the **Right**

Alternate

Ohio Turnpike Alternate Route

Westbound Diversion for Canfield Maintenance Building Access Drive
Milepost 228.2

- Exit **Ohio Turnpike (I-80) West** at **Milepost 228.1**
- Turn **Left** onto **Tippecanoe Road North** (0.6 mi.)
- Turn **Left** onto **US 224 West** (1.5 mi.)
- Take **Ramp** to **SR 11 North** (6.7 mi.)
- **Keep Left** and take **Ramp** to **I-80 West** (3.8 mi.)
- Destination **Ohio Turnpike Toll Plaza 218 (I-80) West** is on the **Right**

Alternate

Ohio Turnpike Alternate Route

Eastbound Diversion for Glacier Hills Service Plaza Back Gate
Milepost 237.2

- Exit **Ohio Turnpike (I-76) East** at **Milepost 237.2**
- Turn **Right** onto **Beard Road North** (3.6 mi.)
- Turn **Left** onto **E Western Reserve Road West** (1.7 mi.)
- Take **Ramp** to **I-680 North** (2.5 mi.)
- Take **Exit 11** to **US 224 East** (0.2 mi.)
- Turn **Right** onto **US 224 East** (14.8 mi.)
- Take **Ramp** to **I-376 South** (12.3 mi.)
- Take **Exit 26** to **Pennsylvania Turnpike Toll Plaza (I-76) East**

Ohio Turnpike Alternate Route

Eastbound Diversion for Glacier Hills Service Plaza Back Gate
Milepost 237.2

- Exit **Ohio Turnpike (I-76) East** at **Milepost 237.2**
- Turn **Right** onto **Beard Road North** (3.6 mi.)
- Turn **Left** onto **E Western Reserve Road West** (1.7 mi.)
- Take **Ramp** to **I-680 North** (2.5 mi.)
- Take **Exit 11** to **US 224 East** (0.2 mi.)
- Turn **Right** onto **US 224 East** (14.8 mi.)
- Take **Ramp** to **I-376 South** (12.3 mi.)
- Take **Exit 26** to **Pennsylvania Turnpike Toll Plaza (I-76) East**

Ohio Turnpike Alternate Route

Eastbound Diversion for Glacier Hills Service Plaza Back Gate
Milepost 237.2

- Exit **Ohio Turnpike (I-76) East** at **Milepost 237.2**
- Turn **Right** onto **Beard Road North** (3.6 mi.)
- Turn **Left** onto **E Western Reserve Road West** (1.7 mi.)
- Take **Ramp** to **I-680 North** (2.5 mi.)
- Take **Exit 11** to **US 224 East** (0.2 mi.)
- Turn **Right** onto **US 224 East** (14.8 mi.)
- Take **Ramp** to **I-376 South** (12.3 mi.)
- Take **Exit 26** to **Pennsylvania Turnpike Toll Plaza (I-76) East**

Ohio Turnpike Alternate Route

Eastbound Diversion for Glacier Hills Service Plaza Back Gate
Milepost 237.2

- Exit **Ohio Turnpike (I-76) East** at **Milepost 237.2**
- Turn **Right** onto **Beard Road North** (3.6 mi.)
- Turn **Left** onto **E Western Reserve Road West** (1.7 mi.)
- Take **Ramp** to **I-680 North** (2.5 mi.)
- Take **Exit 11** to **US 224 East** (0.2 mi.)
- Turn **Right** onto **US 224 East** (14.8 mi.)
- Take **Ramp** to **I-376 South** (12.3 mi.)
- Take **Exit 26** to **Pennsylvania Turnpike Toll Plaza (I-76) East**

Ohio Turnpike Alternate Route

Eastbound Diversion for Glacier Hills Service Plaza Back Gate
Milepost 237.2

- Exit **Ohio Turnpike (I-76) East** at **Milepost 237.2**
- Turn **Left** onto **Beard Road South** (0.8 mi.)
- Turn **Left** onto **Columbiana Road East** (10.9 mi.)
- Take **Ramp** to **I-376 South** (9.4 mi.)
- Take **Exit 26** to **Pennsylvania Turnpike Toll Plaza (I-76) East**

Alternate

Ohio Turnpike Alternate Route

Eastbound Diversion for Glacier Hills Service Plaza Back Gate
Milepost 237.2

- Exit **Ohio Turnpike (I-76) East** at **Milepost 237.2**
- Turn **Left** onto **Beard Road South** (0.8 mi.)
- Turn **Left** onto **Columbiana Road East** (10.9 mi.)
- Take **Ramp** to **I-376 South** (9.4 mi.)
- Take **Exit 26** to **Pennsylvania Turnpike Toll Plaza (I-76) East**

Alternate

Ohio Turnpike Alternate Route

Eastbound Diversion for Glacier Hills Service Plaza Back Gate
Milepost 237.2

- Exit **Ohio Turnpike (I-76) East** at **Milepost 237.2**
- Turn **Left** onto **Beard Road South** (0.8 mi.)
- Turn **Left** onto **Columbiana Road East** (10.9 mi.)
- Take **Ramp** to **I-376 South** (9.4 mi.)
- Take **Exit 26** to **Pennsylvania Turnpike Toll Plaza (I-76) East**

Alternate

Ohio Turnpike Alternate Route

Eastbound Diversion for Glacier Hills Service Plaza Back Gate
Milepost 237.2

- Exit **Ohio Turnpike (I-76) East** at **Milepost 237.2**
- Turn **Left** onto **Beard Road South** (0.8 mi.)
- Turn **Left** onto **Columbiana Road East** (10.9 mi.)
- Take **Ramp** to **I-376 South** (9.4 mi.)
- Take **Exit 26** to **Pennsylvania Turnpike Toll Plaza (I-76) East**

Alternate

Ohio Turnpike Alternate Route

Westbound Diversion for Mahoning Valley Service Plaza Back Gate
Milepost 237.2

- Exit **Ohio Turnpike (I-76) West** at **Milepost 237.2**
- Turn **Left** onto **E South Range Road West** (0.5 mi.)
- Turn **Left** onto **Beard Road South** (0.2 mi.)
- Turn **Right** onto **Glacier Road West** (3.3 mi.)
- Turn **Right** onto **SR 7 North** (1.4 mi.)
- Destination **Ohio Turnpike Toll Plaza 232 (I-76) West** is on the **Right**

Ohio Turnpike Alternate Route

Westbound Diversion for Mahoning Valley Service Plaza Back Gate
Milepost 237.2

- Exit **Ohio Turnpike (I-76) West** at **Milepost 237.2**
- Turn **Left** onto **E South Range Road West** (0.5 mi.)
- Turn **Left** onto **Beard Road South** (0.2 mi.)
- Turn **Right** onto **Glacier Road West** (3.3 mi.)
- Turn **Right** onto **SR 7 North** (1.4 mi.)
- Destination **Ohio Turnpike Toll Plaza 232 (I-76) West** is on the **Right**

Ohio Turnpike Alternate Route

Westbound Diversion for Mahoning Valley Service Plaza Back Gate
Milepost 237.2

- Exit **Ohio Turnpike (I-76) West** at **Milepost 237.2**
- Turn **Left** onto **E South Range Road West** (0.5 mi.)
- Turn **Left** onto **Beard Road South** (0.2 mi.)
- Turn **Right** onto **Glacier Road West** (3.3 mi.)
- Turn **Right** onto **SR 7 North** (1.4 mi.)
- Destination **Ohio Turnpike Toll Plaza 232 (I-76) West** is on the **Right**

Ohio Turnpike Alternate Route

Westbound Diversion for Mahoning Valley Service Plaza Back Gate
Milepost 237.2

- Exit **Ohio Turnpike (I-76) West** at **Milepost 237.2**
- Turn **Left** onto **E South Range Road West** (0.5 mi.)
- Turn **Left** onto **Beard Road South** (0.2 mi.)
- Turn **Right** onto **Glacier Road West** (3.3 mi.)
- Turn **Right** onto **SR 7 North** (1.4 mi.)
- Destination **Ohio Turnpike Toll Plaza 232 (I-76) West** is on the **Right**

Ohio Turnpike Alternate Route

Westbound Diversion for Mahoning Valley Service Plaza Back Gate
Milepost 237.2

- Exit **Ohio Turnpike (I-76) West** at **Milepost 237.2**
- Turn **Left** onto **E South Range Road West** (0.5 mi.)
- Turn **Right** onto **Beard Road North** (3.1 mi.)
- Turn **Left** onto **E Western Reserve Road West** (3.5 mi.)
- Turn **Left** onto **SR 7 South** (1.3 mi.)
- Destination **Ohio Turnpike Toll Plaza 232 (I-76) West** is on the **Right**

Alternate

Ohio Turnpike Alternate Route

Westbound Diversion for Mahoning Valley Service Plaza Back Gate
Milepost 237.2

- Exit **Ohio Turnpike (I-76) West** at **Milepost 237.2**
- Turn **Left** onto **E South Range Road West** (0.5 mi.)
- Turn **Right** onto **Beard Road North** (3.1 mi.)
- Turn **Left** onto **E Western Reserve Road West** (3.5 mi.)
- Turn **Left** onto **SR 7 South** (1.3 mi.)
- Destination **Ohio Turnpike Toll Plaza 232 (I-76) West** is on the **Right**

Alternate

Ohio Turnpike Alternate Route

Westbound Diversion for Mahoning Valley Service Plaza Back Gate
Milepost 237.2

- Exit **Ohio Turnpike (I-76) West** at **Milepost 237.2**
- Turn **Left** onto **E South Range Road West** (0.5 mi.)
- Turn **Right** onto **Beard Road North** (3.1 mi.)
- Turn **Left** onto **E Western Reserve Road West** (3.5 mi.)
- Turn **Left** onto **SR 7 South** (1.3 mi.)
- Destination **Ohio Turnpike Toll Plaza 232 (I-76) West** is on the **Right**

Alternate

Ohio Turnpike Alternate Route

Westbound Diversion for Mahoning Valley Service Plaza Back Gate
Milepost 237.2

- Exit **Ohio Turnpike (I-76) West** at **Milepost 237.2**
- Turn **Left** onto **E South Range Road West** (0.5 mi.)
- Turn **Right** onto **Beard Road North** (3.1 mi.)
- Turn **Left** onto **E Western Reserve Road West** (3.5 mi.)
- Turn **Left** onto **SR 7 South** (1.3 mi.)
- Destination **Ohio Turnpike Toll Plaza 232 (I-76) West** is on the **Right**

Alternate

Ohio Turnpike Alternate Route

Westbound Diversion for Eastgate Back Gate Milepost 239.0

- Exit **Ohio Turnpike (I-76) West** at **Milepost 239.0**
- Turn **Left** onto **E Pine Lake Road West** (0.4 mi.)
- Turn **Left** onto **New Castle Road West** (2.1 mi.)
- Turn **Right** onto **SR 165 West** (2.5 mi.)
- Turn **Left** onto **SR 165 West** (1.2 mi.)
- Turn **Right** onto **SR 7 North** (1.4 mi.)
- Destination **Ohio Turnpike Toll Plaza 232 (I-76) West** is on the **Right**

Ohio Turnpike Alternate Route

Westbound Diversion for Eastgate Back Gate Milepost 239.0

- Exit **Ohio Turnpike (I-76) West** at **Milepost 239.0**
- Turn **Left** onto **E Pine Lake Road West** (0.4 mi.)
- Turn **Left** onto **New Castle Road West** (2.1 mi.)
- Turn **Right** onto **SR 165 West** (2.5 mi.)
- Turn **Left** onto **SR 165 West** (1.2 mi.)
- Turn **Right** onto **SR 7 North** (1.4 mi.)
- Destination **Ohio Turnpike Toll Plaza 232 (I-76) West** is on the **Right**

Ohio Turnpike Alternate Route

Westbound Diversion for Eastgate Back Gate Milepost 239.0

- Exit **Ohio Turnpike (I-76) West** at **Milepost 239.0**
- Turn **Left** onto **E Pine Lake Road West** (0.4 mi.)
- Turn **Left** onto **New Castle Road West** (2.1 mi.)
- Turn **Right** onto **SR 165 West** (2.5 mi.)
- Turn **Left** onto **SR 165 West** (1.2 mi.)
- Turn **Right** onto **SR 7 North** (1.4 mi.)
- Destination **Ohio Turnpike Toll Plaza 232 (I-76) West** is on the **Right**

Ohio Turnpike Alternate Route

Westbound Diversion for Eastgate Back Gate Milepost 239.0

- Exit **Ohio Turnpike (I-76) West** at **Milepost 239.0**
- Turn **Left** onto **E Pine Lake Road West** (0.4 mi.)
- Turn **Left** onto **New Castle Road West** (2.1 mi.)
- Turn **Right** onto **SR 165 West** (2.5 mi.)
- Turn **Left** onto **SR 165 West** (1.2 mi.)
- Turn **Right** onto **SR 7 North** (1.4 mi.)
- Destination **Ohio Turnpike Toll Plaza 232 (I-76) West** is on the **Right**

Ohio Turnpike Alternate Route

Westbound Diversion for Eastgate Back Gate Milepost 239.0

- Exit **Ohio Turnpike (I-76) West** at **Milepost 239.0**
- Turn **Left** onto **E Pine Lake Road West** (0.4 mi.)
- Turn **Left** onto **New Castle Road West** (0.3 mi.)
- Turn **Right** onto **Unity Road North** (0.9 mi.)
- Turn **Left** onto **E South Range Road West** (1.0 mi.)
- Turn **Right** onto **Beard Road North** (3.1 mi.)
- Turn **Left** onto **E Western Reserve Road West** (3.5 mi.)
- Turn **Left** onto **SR 7 South** (1.3 mi.)
- Destination **Ohio Turnpike Toll Plaza 232 (I-76) West** is on the **Right**

Alternate

Ohio Turnpike Alternate Route

Westbound Diversion for Eastgate Back Gate Milepost 239.0

- Exit **Ohio Turnpike (I-76) West** at **Milepost 239.0**
- Turn **Left** onto **E Pine Lake Road West** (0.4 mi.)
- Turn **Left** onto **New Castle Road West** (0.3 mi.)
- Turn **Right** onto **Unity Road North** (0.9 mi.)
- Turn **Left** onto **E South Range Road West** (1.0 mi.)
- Turn **Right** onto **Beard Road North** (3.1 mi.)
- Turn **Left** onto **E Western Reserve Road West** (3.5 mi.)
- Turn **Left** onto **SR 7 South** (1.3 mi.)
- Destination **Ohio Turnpike Toll Plaza 232 (I-76) West** is on the **Right**

Alternate

Ohio Turnpike Alternate Route

Westbound Diversion for Eastgate Back Gate Milepost 239.0

- Exit **Ohio Turnpike (I-76) West** at **Milepost 239.0**
- Turn **Left** onto **E Pine Lake Road West** (0.4 mi.)
- Turn **Left** onto **New Castle Road West** (0.3 mi.)
- Turn **Right** onto **Unity Road North** (0.9 mi.)
- Turn **Left** onto **E South Range Road West** (1.0 mi.)
- Turn **Right** onto **Beard Road North** (3.1 mi.)
- Turn **Left** onto **E Western Reserve Road West** (3.5 mi.)
- Turn **Left** onto **SR 7 South** (1.3 mi.)
- Destination **Ohio Turnpike Toll Plaza 232 (I-76) West** is on the **Right**

Alternate

Ohio Turnpike Alternate Route

Westbound Diversion for Eastgate Back Gate Milepost 239.0

- Exit **Ohio Turnpike (I-76) West** at **Milepost 239.0**
- Turn **Left** onto **E Pine Lake Road West** (0.4 mi.)
- Turn **Left** onto **New Castle Road West** (0.3 mi.)
- Turn **Right** onto **Unity Road North** (0.9 mi.)
- Turn **Left** onto **E South Range Road West** (1.0 mi.)
- Turn **Right** onto **Beard Road North** (3.1 mi.)
- Turn **Left** onto **E Western Reserve Road West** (3.5 mi.)
- Turn **Left** onto **SR 7 South** (1.3 mi.)
- Destination **Ohio Turnpike Toll Plaza 232 (I-76) West** is on the **Right**

Alternate

Appendix B

Combined Notification List

Highway Patrol

Ohio	216-898-1333	OSHP Turnpike Operations
Indiana	574-206-2931	Indiana State Police – Indiana Toll Road
	260-432-8661	Indiana State Police – Fort Wayne District 22
Pennsylvania	724-284-8100	Pennsylvania State Police Troop D
	717-939-9551	Penna Turnpike State Police (Press 1 for Roadway)

DOT District

Ohio DOT	419-353-8131	District 2 (After hours ODOT TMC)
	419-295-0603	District 3 (After hours call Matt Blankenship Emergency Coordinator; Alternate is ODOT TMC)
	216-581-2100	District 12 (Press 1)
	330-786-3100	District 4 (Press 0)
Indiana DOT	866-227-3555	Indiana DOT Fort Wayne District (24 hours M-W, Th-Sun after 4:30PM transfers to TMC)
Penn DOT	412-429-5000	Pennsylvania DOT District 11
	814-678-7156	Pennsylvania DOT District 1

DOT TMC

ODOT TMC	614-387-2438	
PennaTP TMC	717-939-9551	Ext 1
PennDOT TMC	412-429-6030	PennDOT Western Regional Traffic Management Center
Indiana TMC	317-899-8690	Option 1

Township

Township	419-213-4960	Monclova Township (After hours call Lucas County Sheriff)
	419-865-7105	Springfield Township (After hours call Village of Holland PD)
	419-354-9001	Troy Township (After hours call Wood County Sheriff)
	419-627-0824	Perkins Township PD (Press 1)
	330-675-2730	Braceville Township PD
	330-659-9500	Richfield Township (After hours call Village of Richfield PD)
	330-726-4114	Boardman Township PD (Press 0)
	330-799-9721	Austintown Township PD
	330-549-5338	Beaver Township PD

City/Village

City/Village	419-485-3121	Village of Montpelier PD (Press 1)
	419-924-2271	Village of West Unity PD (Press 8)
	419-237-2341	Village of Fayette PD
	419-822-3232	Village of Delta PD
	419-826-4696	Village of Swanton PD
	419-936-8995	Toledo PD
	419-865-7105	Village of Holland PD
	419-897-7040	Maumee PD
	419-872-8001	Perrysburg PD
	419-849-3020	Village of Woodville PD
	419-855-7717	Village of Genoa PD
	419-862-3980	Village of Elmore PD
	419-332-6464	Fremont PD
	419-898-2055	Village of Oak Harbor PD
	419-547-9555	Clyde PD
	419-483-4444	Bellevue PD
	419-684-5161	Village of Castalia PD (After hours call Erie County Sheriff)
	419-499-2001	Village of Milan PD
	440-988-2625	Amherst PD
	440-986-8118	Village of South Amherst PD (After hours 440-653-3330 or 440-653-6035)
	440-323-3302	Elyria PD
	440-327-2191	North Ridgeville PD
	440-235-3145	Olmsted Falls PD
	440-234-1234	Berea PD
	440-580-3230	Strongsville PD
	440-237-8686	North Royalton PD
	440-526-5400	Broadview Heights PD
	330-659-9500	Village of Richfield PD
	440-526-8900	Brecksville PD
	330-342-1800	Hudson PD
	330-657-2911	Village of Peninsula PD
	330-653-5911	Village of Boston Heights PD
	330-626-4976	Streetsboro PD (Press 1)
	330-468-1234	Macedonia PD
	330-425-1234	Twinsburg PD
	330-562-8181	Aurora PD
	330-274-2251	Mantua PD
	330-326-2211	Village of Windham PD
	330-527-4717	Village of Garrettsville PD
	330-569-3235	Village of Hiram PD
	330-872-5757	Newton Falls PD (Press 1)

City/Village (Continued)

City/Village	330-841-2512	Warren PD
	330-824-2545	Village of Lordstown PD
	330-533-4903	Canfield PD
	330-757-2717	Poland PD
	260-665-2121	Angola, IN PD

County EMA

County EMA	419-636-8497	Williams County EMA
	419-583-6018	Fulton County EMA (After hours call Sheriff)
	419-243-5111	Lucas County EMA
	419-354-9001	Wood County EMA (Press 8)
	419-680-6994	Sandusky County EMA (After hours call Sheriff)
	419-734-4404	Ottawa County EMA (After hours call Sheriff)
	419-627-7568	Erie County EMA (After hours call Sheriff)
	419-663-5772	Huron County EMA (After hours call Sheriff)
	440-329-5444	Lorain County EMA (After hours call Sheriff)
	216-443-5700	Cuyahoga County EMA (Alternate 216-771-1363)
		Summit County EMA (After hours call Sheriff)
	330-697-2689	Portage County EMA (After hours call Sheriff)
	330-770-0222	Trumbull County EMA (After hours call Sheriff)
	330-716-4685	Mahoning County EMA (After hours call Sheriff)
	260-665-5521	Stueben County IN (ext 3400)

County Sheriff

County Sheriff	419-636-3151	Williams County Sheriff
	419-335-4010	Fulton County Sheriff (Press 8)
	419-243-5111	Lucas County Sheriff
	419-354-9001	Wood County Sheriff
	419-334-6433	Sandusky County Sheriff
	419-734-4404	Ottawa County Sheriff
	419-625-7951	Erie County Sheriff (Press 1)
	419-663-2828	Huron County Sheriff
	440-323-1212	Lorain County Sheriff
	330-643-2154	Summit County Sheriff
	330-296-5100	Portage County Sheriff (Press 0)
	330-675-2508	Trumbull County Sheriff (Press 1)
	330-740-2370	Mahoning County Sheriff
	260-665-3131	Stueben County IN Sheriff

County Engineer

County Engineer	419-636-2454	Williams County Engineer (After hours call Sheriff)
	419-335-3816	Fulton County Engineer (After hours call Sheriff)
	419-213-2892	Lucas County Engineer (After hours call Sheriff)
	419-354-9060	Wood County Engineer (After hours Ray Hueber 419-262-4585; John Musteric 419-307-4487; Gary Britten 419-260-7299)
	419-334-9731	Sandusky County Engineer (After hours call Sheriff)
	419-734-6777	Ottawa County Engineer (After hours 419-340-5417; call Sheriff)
	419-627-7710	Erie County Engineer (After hours call Sheriff)
	419-668-1997	Huron County Engineer (After hours call Sheriff)
	440-329-5584	Lorain County Engineer (After hours call Sheriff)
	330-643-2850	Summit County Engineer (After hours press 1)
	330-296-6411	Portage County Engineer
	330-675-2640	Trumbull County Engineer
	330-799-1581	Mahoning County Engineer (After hours call Sheriff)
	260-668-1000	Stueben County IN Engineer (ext 4030)

Appendix C

Straight Line Diagrams

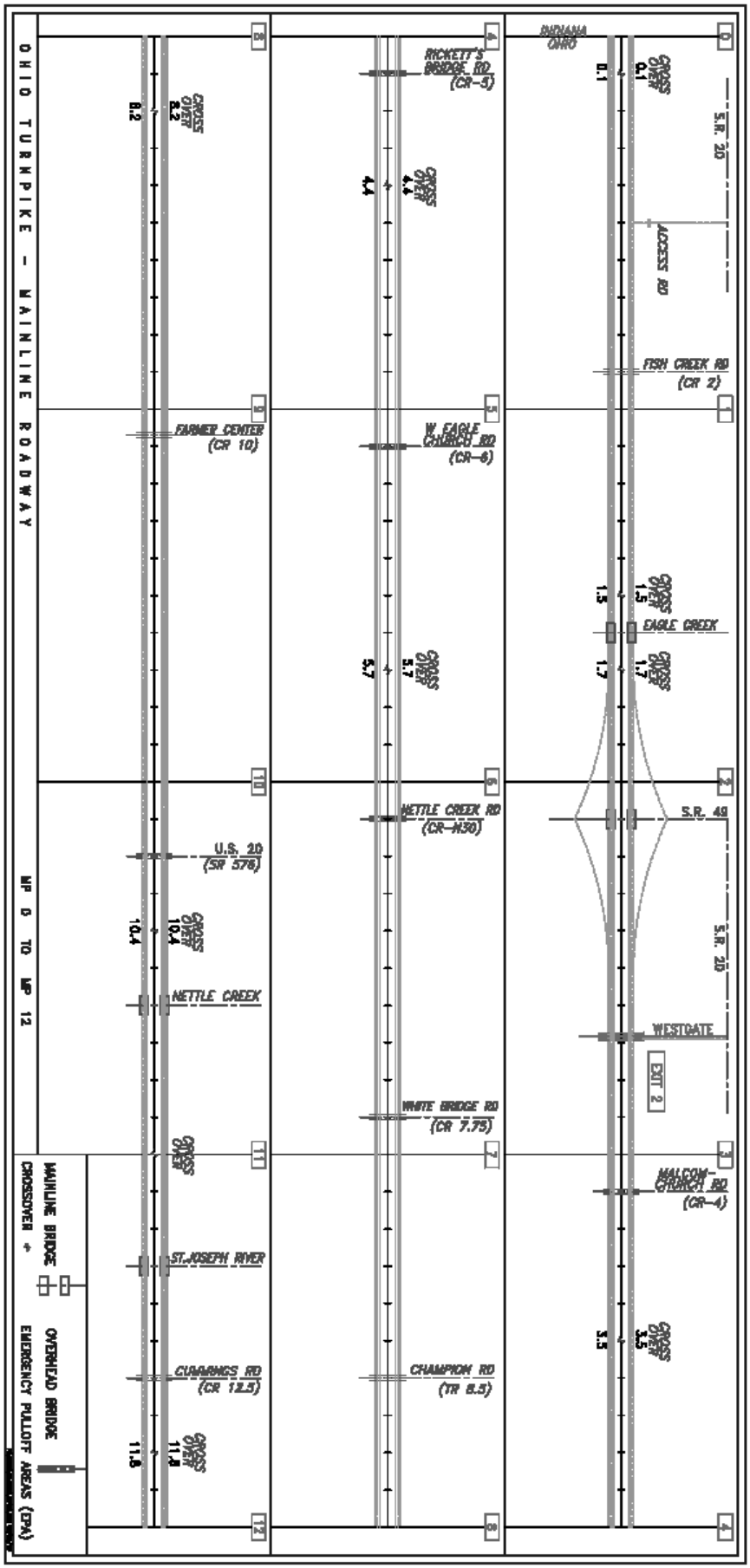
OHIO TURNPIKE - MAINLINE ROADWAY
MP 0 TO MP 12
INDIANA
OHIO
S.R. 20
ACCESS RD
FISH CREEK RD
(CR 2)
EAGLE CREEK
S.R. 49
WESTGATE
EXIT 2
MALCOM-CHURCH RD
(CR-4)
RICKETT'S BRIDGE RD
(CR-5)
W. EAGLE CHURCH RD
(CR-6)
NETTLE CREEK RD
(CR-N30)
WHITE BRIDGE RD
(CR 7.75)
CHAMPION RD
(TR 8.5)
FARMER CENTER
(CR 10)
U.S. 20
(SR 576)
NETTLE CREEK
ST. JOSEPH RIVER
CUMMINGS RD
(CR 12.5)
CROSS OVER
0.1
1.5
1.7
3.5
4.4
5.7
8.2
10.4
11.8
MAINLINE BRIDGE
CROSSOVER +
OVERHEAD BRIDGE
EMERGENCY PULLOFF AREAS (EPA)

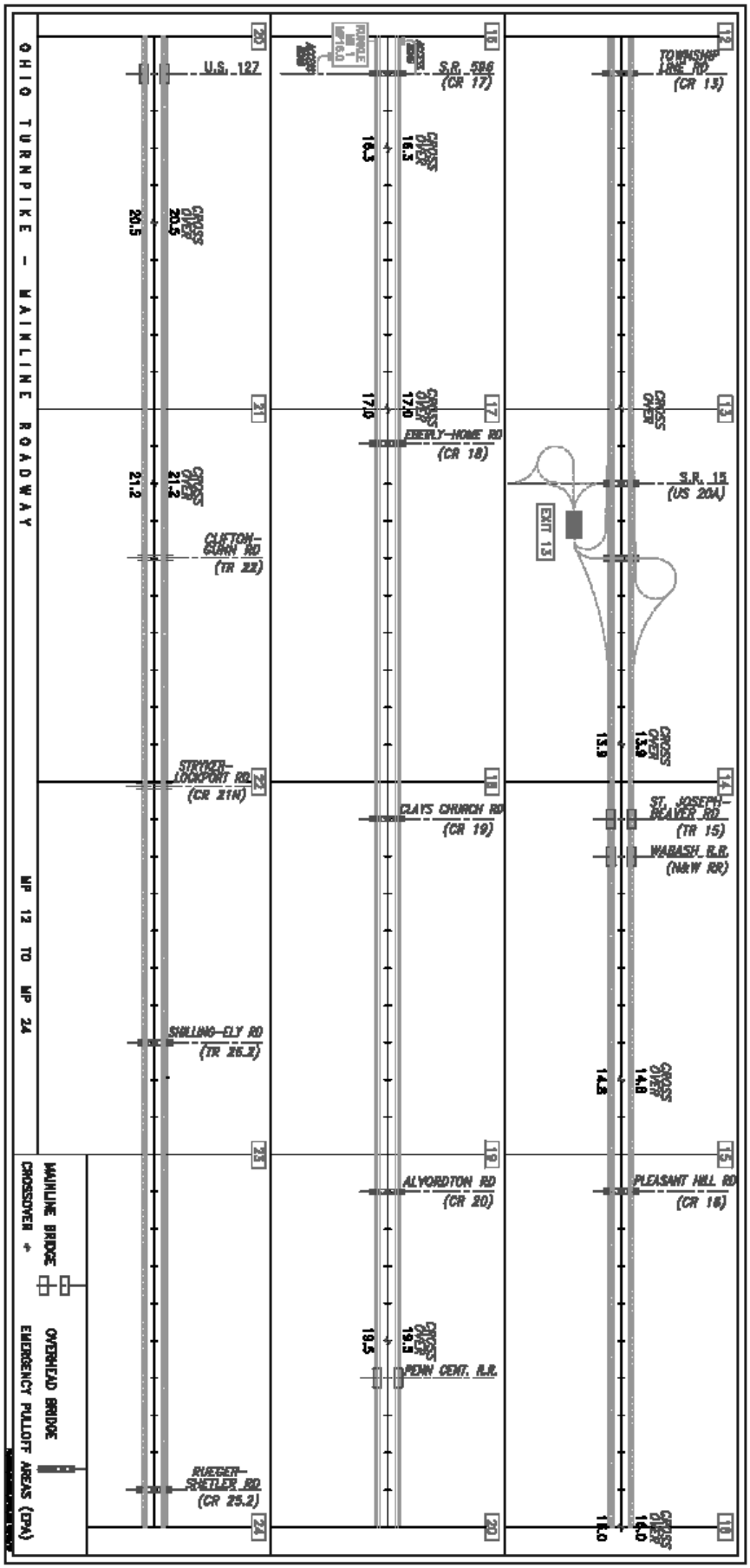
OHIO TURNPIKE - MAINLINE ROADWAY
MP 12 TO MP 24
MAINLINE BRIDGE
CROSSOVER +
OVERHEAD BRIDGE
EMERGENCY PULLOFF AREAS (EPA)
TOWNSHIP LINE RD. (CR 13)
CROSS OVER 13.0
S.R. 15 (US 20A)
EXIT 13
CROSS OVER 13.9
ST. JOSEPH-BEAVER RD (TR 15)
WABASH R.R. (N&W RR)
CROSS OVER 14.0
PLEASANT HILL RD (CR 16)
CROSS OVER 14.0
S.R. 586 (CR 17)
CROSS OVER 16.3
EBERLY-HOME RD (CR 18)
CROSS OVER 17.0
CLAYS CHURCH RD (CR 19)
ALVORDTON RD (CR 20)
CROSS OVER 19.5
PENN CENT. R.R.
U.S. 127
CROSS OVER 20.5
CLIFTON-GUNN RD (TR 22)
CROSS OVER 21.2
STRYKER-LOCKPORT RD (CR 21N)
SHILLING-ELY RD (TR 25.2)
RUEGER-SHETLER RD (CR 25.2)

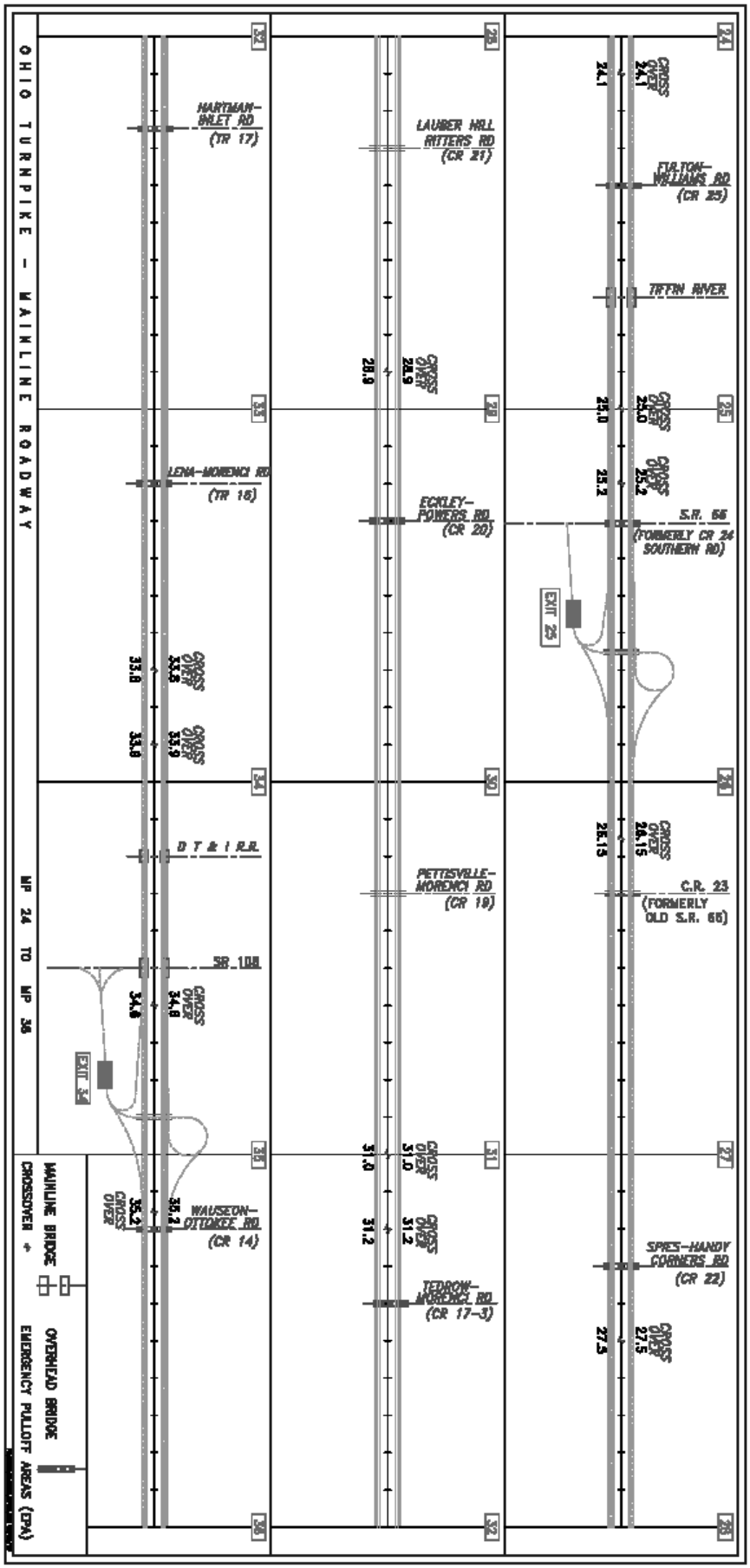
OHIO TURNPIKE - MAINLINE ROADWAY
MP 24 TO MP 36
24.1
CROSS OVER 24.1
FULTON-WILLIAMS RD (CR 25)
TIFFIN RIVER
25.0
CROSS OVER 25.0
25.2
CROSS OVER 25.2
S.R. 66 (FORMERLY CR 24 SOUTHERN RD)
EXIT 25
26.15
CROSS OVER 26.15
C.R. 23 (FORMERLY OLD S.R. 66)
27.5
CROSS OVER 27.5
SPIES-HANDY CORNERS RD (CR 22)
28.9
CROSS OVER 28.9
LAUBER HILL RITTERS RD (CR 21)
ECKLEY-POWERS RD (CR 20)
PETTISVILLE-MORENCI RD (CR 19)
31.0
CROSS OVER 31.0
31.2
CROSS OVER 31.2
TEDROW-MORENCI RD (CR 17-3)
33.8
CROSS OVER 33.8
33.9
CROSS OVER 33.9
HARTMAN-INLET RD (TR 17)
LENA-MORENCI RD (TR 16)
D T & I R.R.
34.8
CROSS OVER 34.8
SR 108
EXIT 34
35.2
CROSS OVER 35.2
WAUSEON-OTTOKEE RD (CR 14)
MAINLINE BRIDGE
CROSSOVER +
OVERHEAD BRIDGE
EMERGENCY PULLOFF AREAS (EPA)

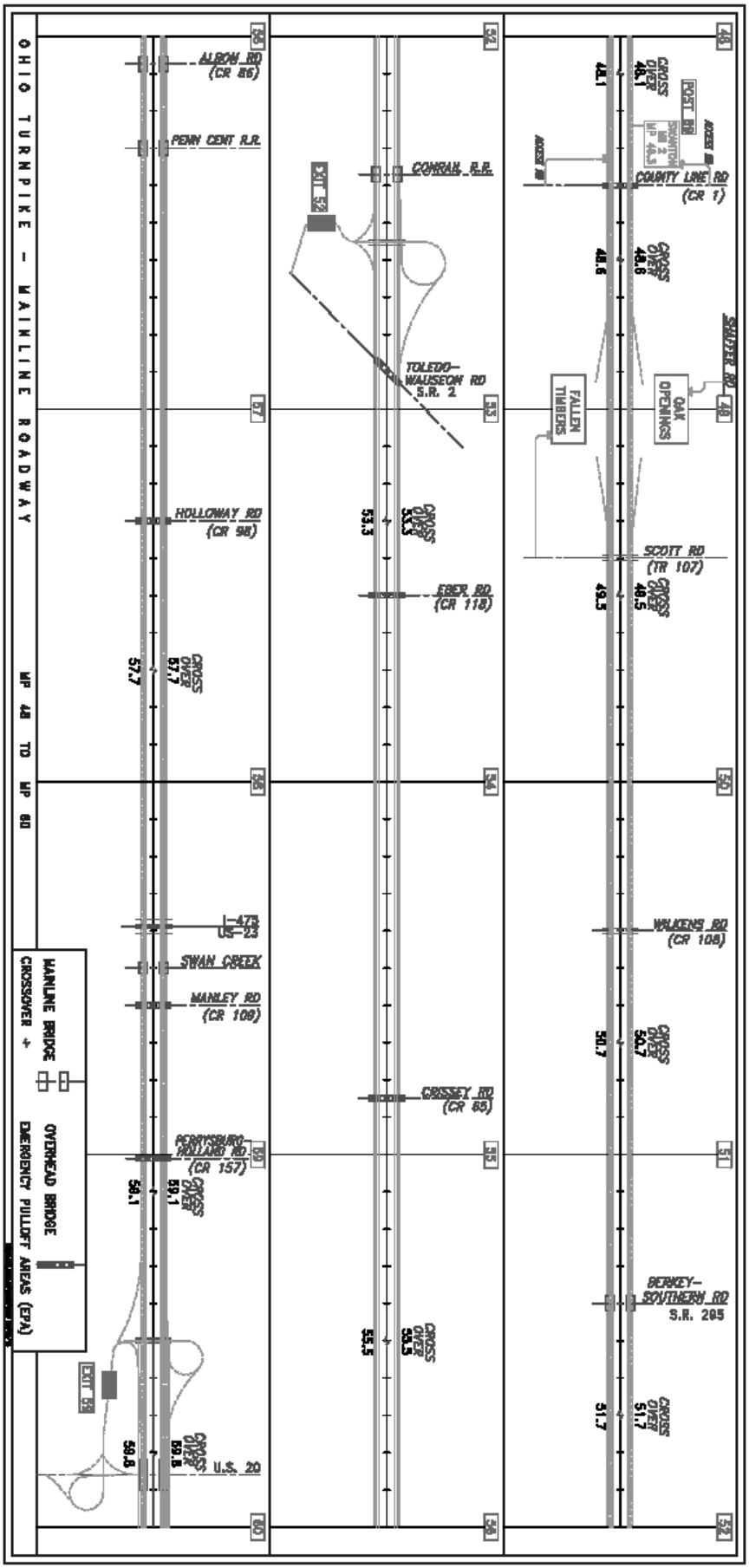
OHIO TURNPIKE - MAINLINE ROADWAY
MP 48 TO MP 60
MAINLINE BRIDGE
CROSSOVER
OVERHEAD BRIDGE
EMERGENCY PULLOFF AREAS (EPA)
ALBON RD (CR 86)
PENN CENT R.R.
HOLLOWAY RD (CR 96)
I-475 US-23
SWAN CREEK
MANLEY RD (CR 109)
PERRYSBURG-HOLLAND RD (CR 157)
U.S. 20
EXIT 59
CONRAIL R.R.
EXIT 52
TOLEDO-WAUSEON RD S.R. 2
EBER RD (CR 118)
CRISSEY RD (CR 85)
COUNTY LINE RD (CR 1)
FALLEN TIMBERS
OAK OPENINGS
SCOTT RD (TR 107)
WALKENS RD (CR 108)
BERKEY-SOUTHERN RD S.R. 295
CROSS OVER 48.1
CROSS OVER 48.6
CROSS OVER 49.5
CROSS OVER 50.7
CROSS OVER 51.7
CROSS OVER 53.3
CROSS OVER 55.5
CROSS OVER 57.7
CROSS OVER 59.1
CROSS OVER 59.8

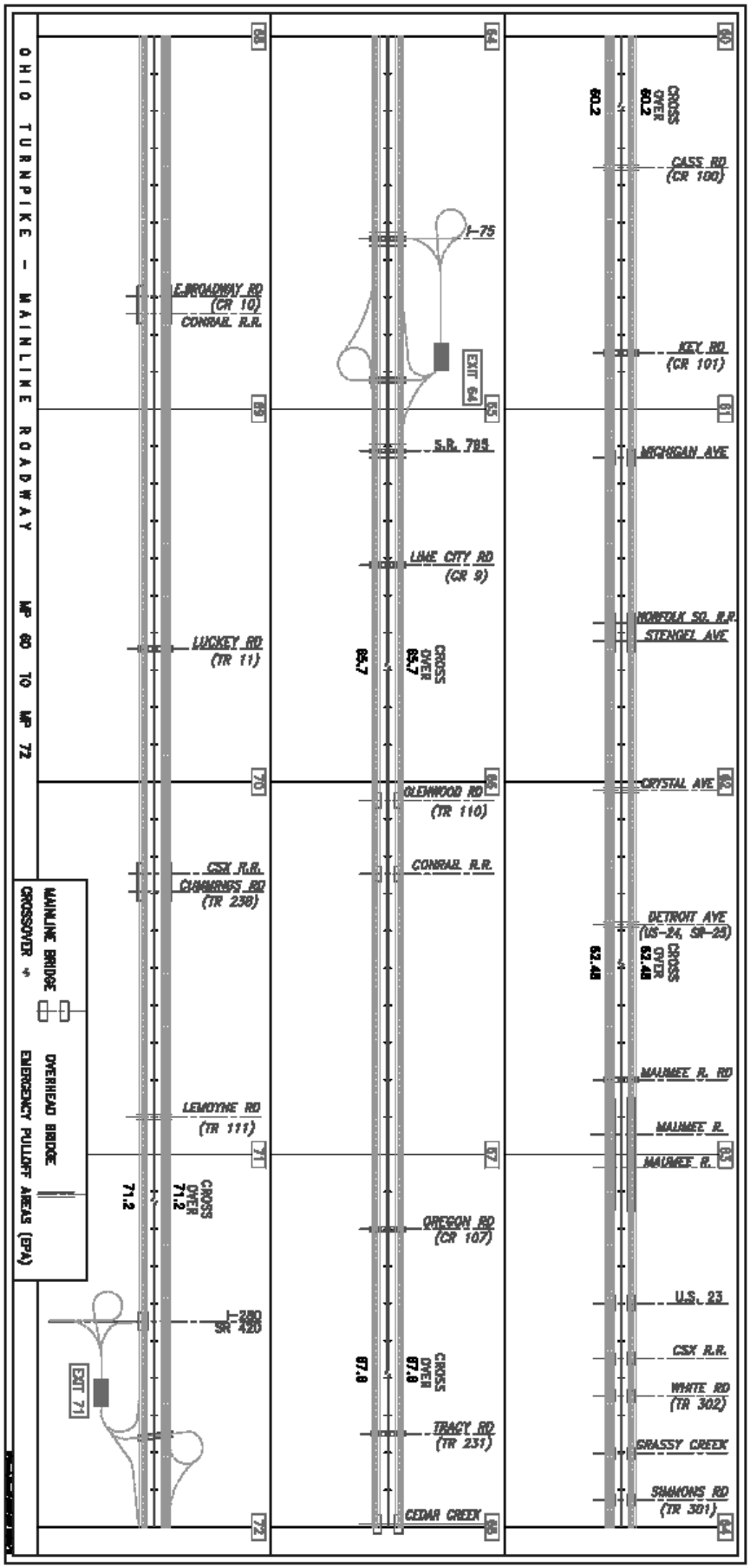
OHIO TURNPIKE - MAINLINE ROADWAY MP 60 TO MP 72
MAINLINE BRIDGE
CROSSOVER
OVERHEAD BRIDGE
EMERGENCY PULLOFF AREAS (EPA)
60
61
62
63
64
65
66
67
68
69
70
71
72
CROSS OVER 60.2
60.2
CASS RD (CR 100)
KEY RD (CR 101)
MICHIGAN AVE
NORFOLK SO. R.R.
STENGEL AVE
CRYSTAL AVE
DETROIT AVE (US-24, SR-25)
CROSS OVER 63.48
63.48
MAUMEE R. RD
MAUMEE R.
MAUMEE R.
U.S. 23
CSX R.R.
WHITE RD (TR 302)
GRASSY CREEK
SIMMONS RD (TR 301)
I-75
EXIT 64
S.R. 795
LIME CITY RD (CR 9)
CROSS OVER 65.7
65.7
GLENWOOD RD (TR 110)
CONRAIL R.R.
OREGON RD (CR 107)
CROSS OVER 67.8
67.8
TRACY RD (TR 231)
CEDAR CREEK
E.BROADWAY RD (CR 10)
CONRAIL R.R.
LUCKEY RD (TR 11)
CSX R.R.
CHAMBERS RD (TR 238)
LEMOYNE RD (TR 111)
CROSS OVER 71.2
71.2
I-280 SR 420
EXIT 71

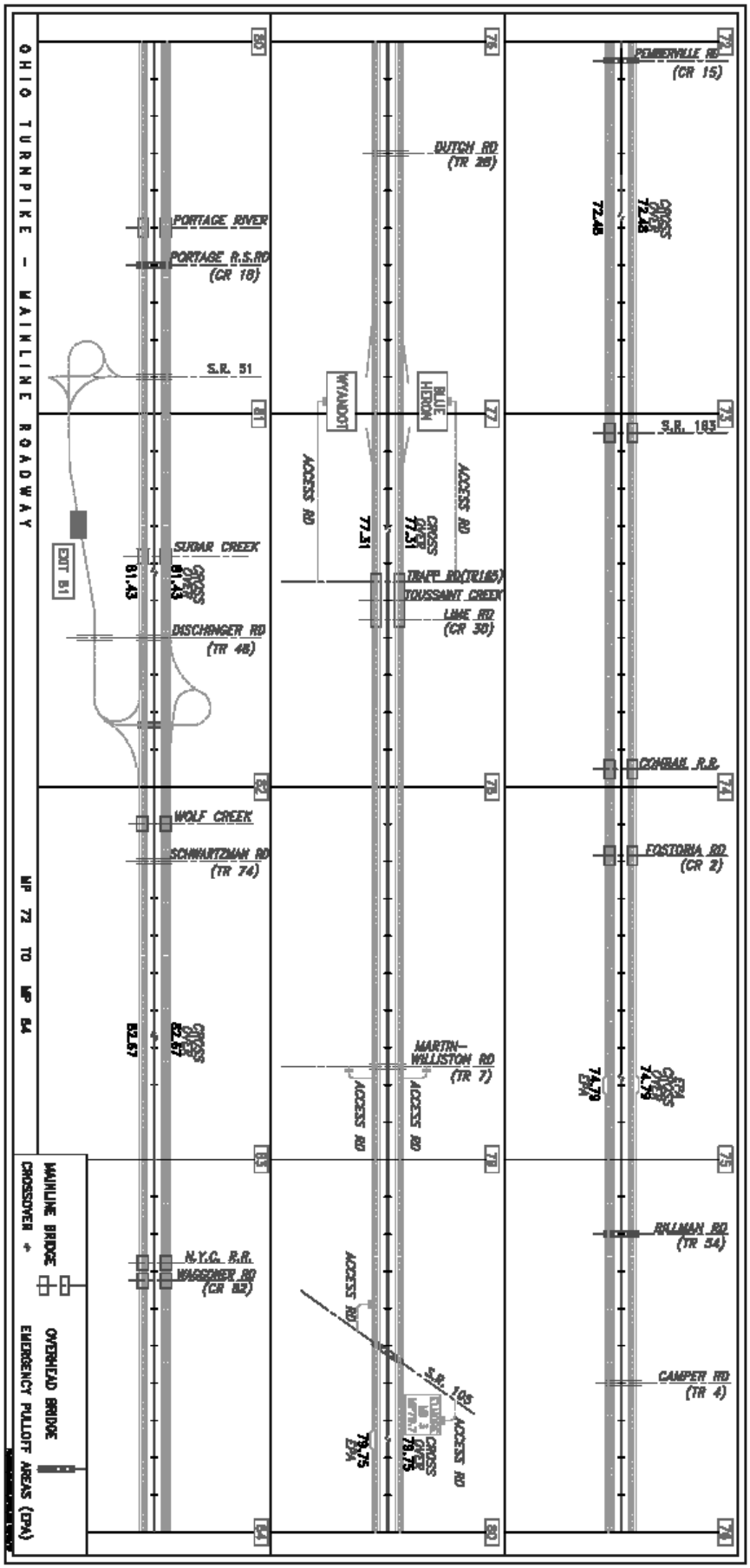
OHIO TURNPIKE - MAINLINE ROADWAY
MP 72 TO MP 84
MAINLINE BRIDGE
CROSSOVER +
OVERHEAD BRIDGE
EMERGENCY PULLOFF AREAS (EPA)
PORTAGE RIVER
PORTAGE R.S.RD (CR 18)
S.R. 51
SUGAR CREEK
EXIT 81
DISCHINGER RD (TR 48)
WOLF CREEK
SCHWARTZMAN RD (TR 74)
N.Y.C. R.R.
WAGGONER RD (CR 82)
DUTCH RD (TR 28)
WYANDOT
BLUE HERON
ACCESS RD
TRAPP RD(TR165)
TOUSSAINT CREEK
LIME RD (CR 30)
MARTIN-WILLISTON RD (TR 7)
S.R. 105
PEMBERVILLE RD (CR 15)
S.R. 163
CONRAIL R.R.
FOSTORIA RD (CR 2)
RILLMAN RD (TR 54)
CAMPER RD (TR 4)

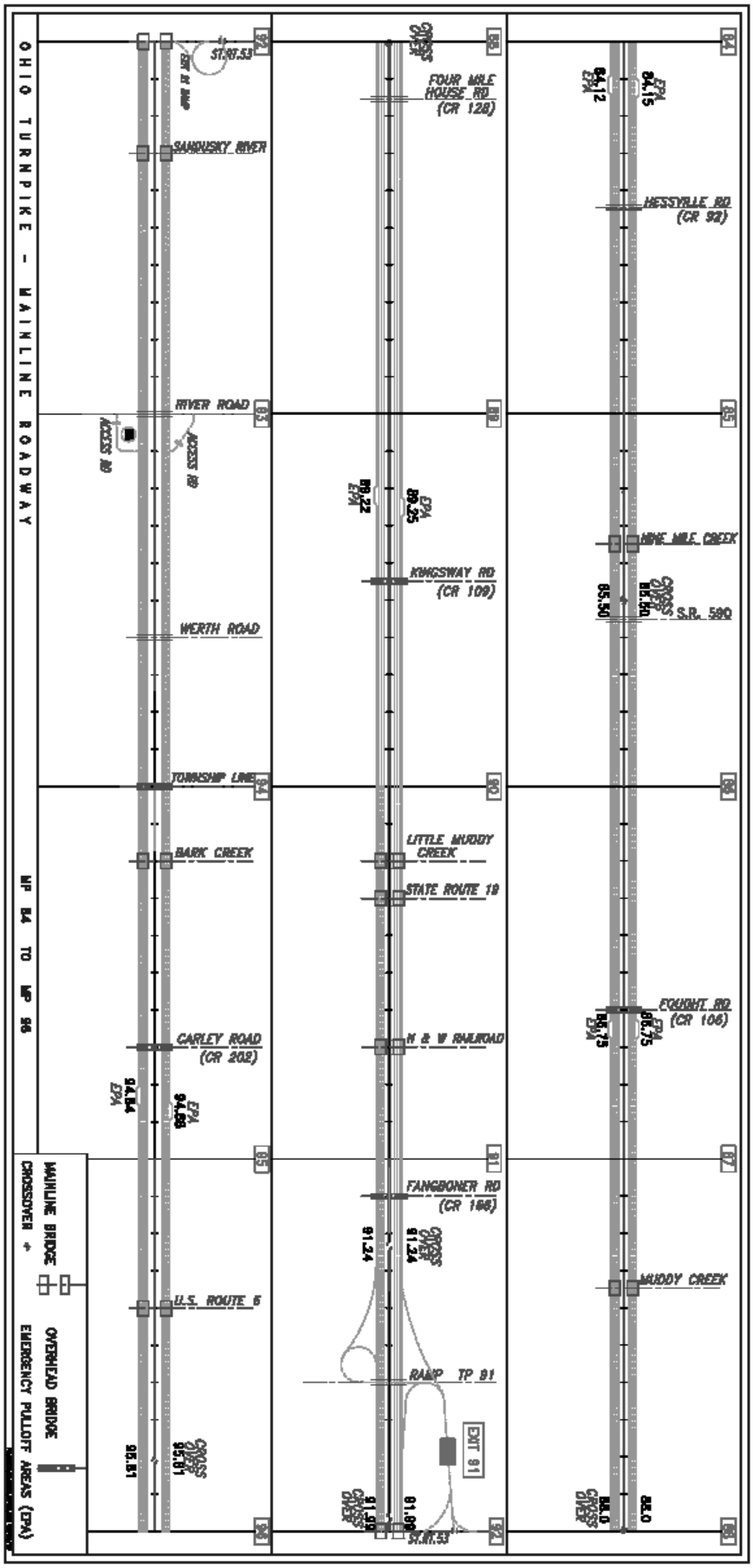
OHIO TURNPIKE - MAINLINE ROADWAY
MP 84 TO MP 96
MAINLINE BRIDGE
CROSSOVER
OVERHEAD BRIDGE
EMERGENCY PULLOFF AREAS (EPA)
SANDUSKY RIVER
RIVER ROAD
WERTH ROAD
TOWNSHIP LINE
BARK CREEK
CARLEY ROAD
(CR 202)
U.S. ROUTE 6
FOUR MILE
HOUSE RD
(CR 128)
KINGSWAY RD
(CR 109)
LITTLE MUDDY
CREEK
STATE ROUTE 19
N & W RAILROAD
FANGBONER RD
(CR 166)
RAMP TP 91
EXIT 91
HESSVILLE RD
(CR 92)
NINE MILE CREEK
S.R. 590
EQUIGHT RD
(CR 106)
MUDDY CREEK

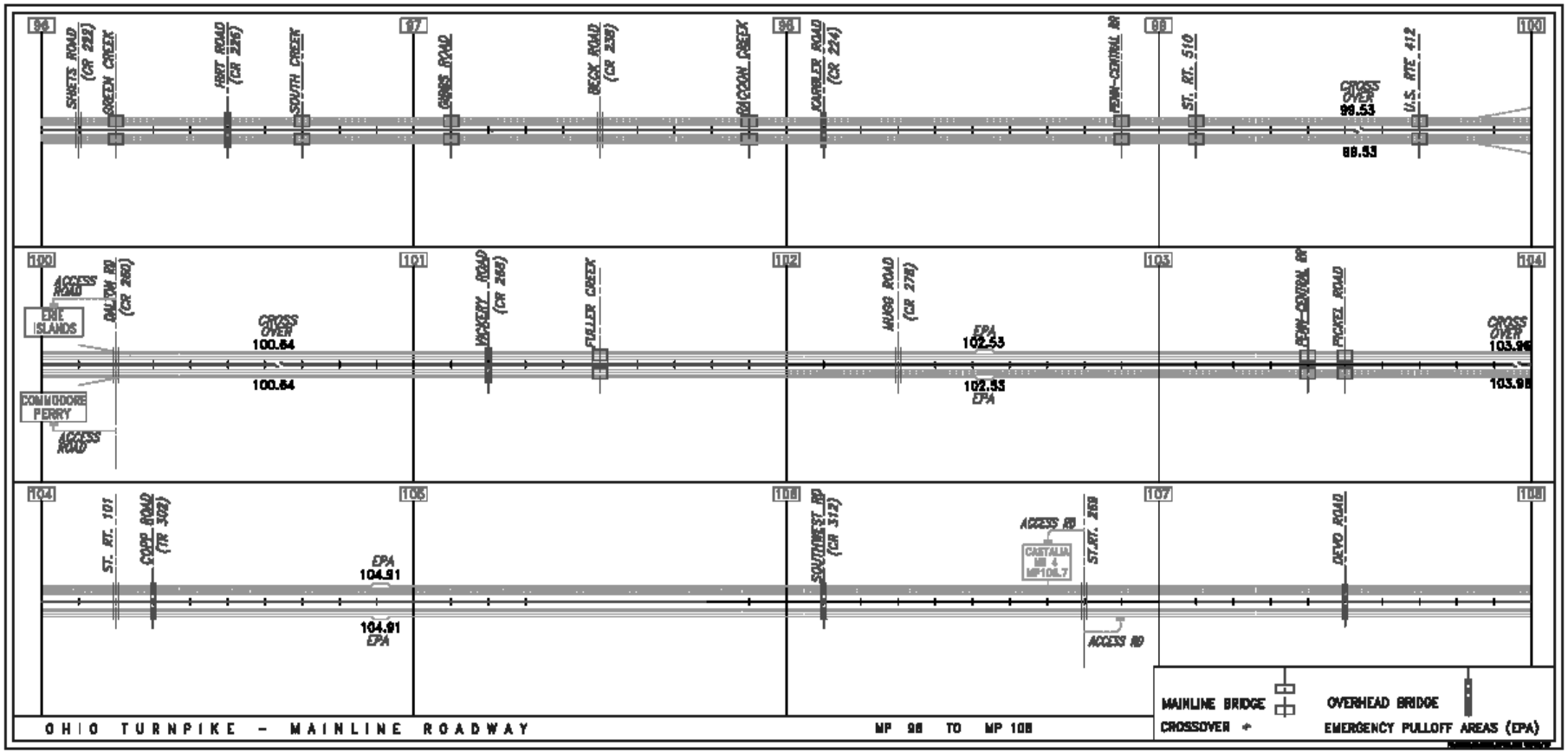
96
SHETS ROAD (CR 222)
GREEN CREEK
HART ROAD (CR 226)
SOUTH CREEK
97
GANS ROAD
BECK ROAD (CR 230)
RACCOON CREEK
98
KAMBLER ROAD (CR 224)
PENN-CENTRAL RR
99
ST. RT. 510
CROSS OVER 99.53
99.53
U.S. RTE. 412
100
ACCESS ROAD
ERIE ISLANDS
DALTON RD (CR 260)
CROSS OVER 100.64
100.64
COMMODORE PERRY
ACCESS ROAD
101
VACKERY ROAD (CR 258)
FULLER CREEK
102
HUGG ROAD (CR 278)
EPA 102.53
102.53 EPA
103
BOW-CENTRAL RR
PICKEL ROAD
104
CROSS OVER 103.96
103.96
104
ST. RT. 101
CORP ROAD (TR 302)
EPA 104.91
104.91 EPA
105
106
SOUTHWEST RD (CR 312)
ACCESS RD
CASTALIA MI 4 MP106.7
ST.RT. 269
ACCESS RD
107
DEVO ROAD
108
MAINLINE BRIDGE
CROSSOVER
OVERHEAD BRIDGE
EMERGENCY PULLOFF AREAS (EPA)
OHIO TURNPIKE - MAINLINE ROADWAY
MP 96 TO MP 108

3/15/2021

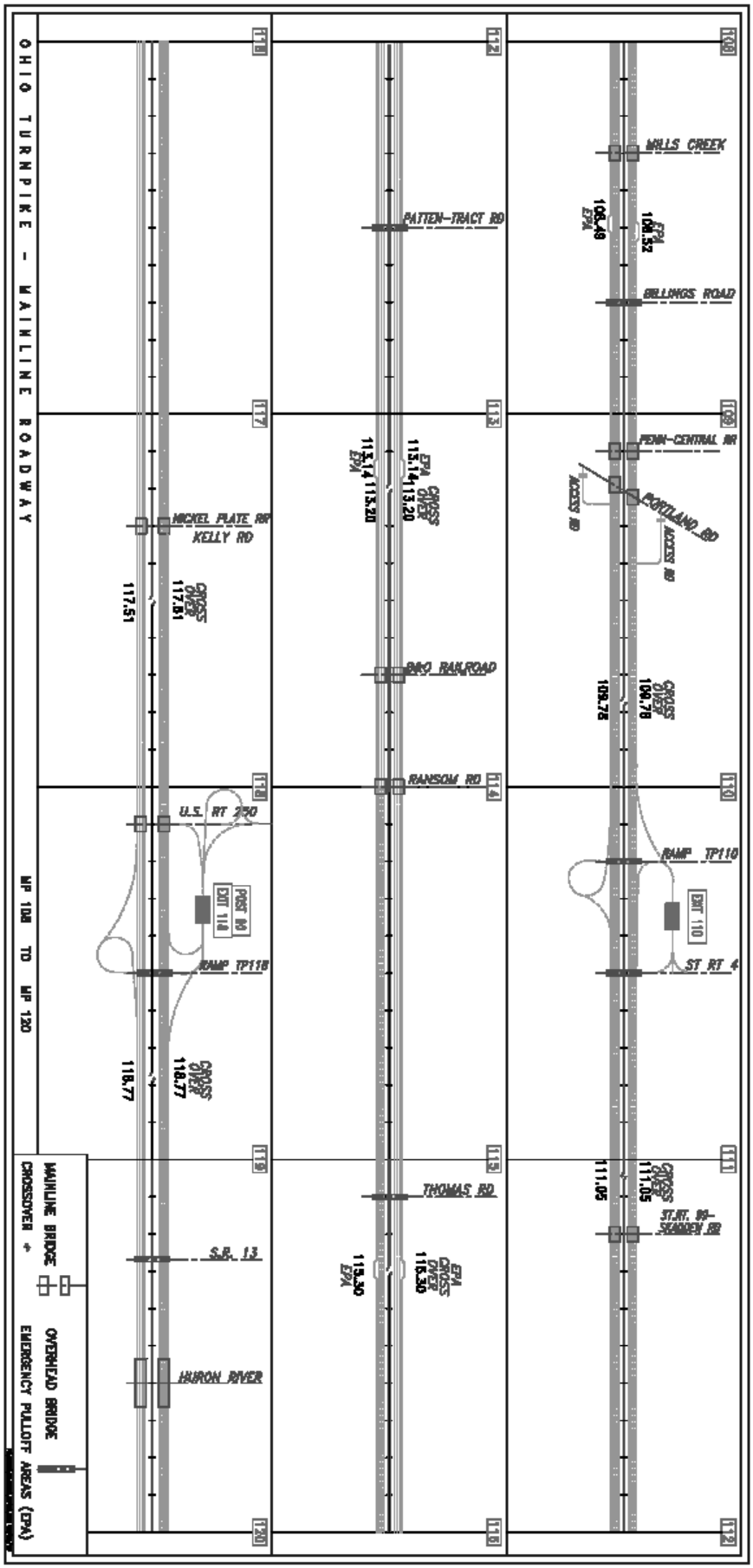
OHIO TURNPIKE - MAINLINE ROADWAY
MP 108 TO MP 120
MAINLINE BRIDGE
CROSSOVER +
OVERHEAD BRIDGE
EMERGENCY PULLOFF AREAS (EPA)
WILLS CREEK
BILLINGS ROAD
PENN-CENTRAL RR
PORTLAND RD
ACCESS RD
RAMP TP110
EXIT 110
ST RT 4
ST.RT. 99-SEADDEN RD
PATTEN-TRACT RD
B&O RAILROAD
RANSOM RD
THOMAS RD
NICKEL PLATE RR
KELLY RD
U.S. RT 250
POST 80
EXIT 118
RAMP TP118
S.R. 13
HURON RIVER
CROSS OVER
EPA

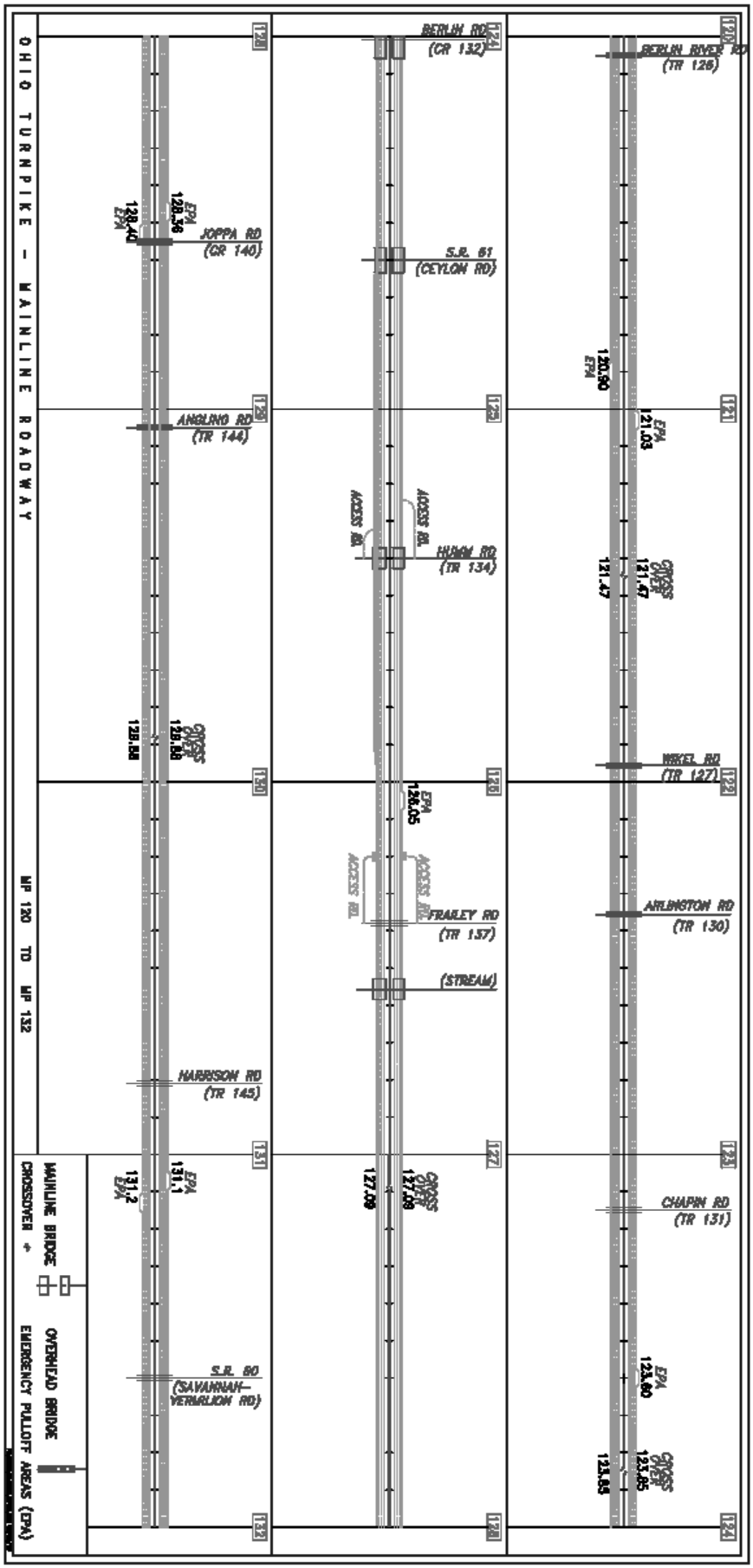
OHIO TURNPIKE - MAINLINE ROADWAY
MP 120 TO MP 132
MAINLINE BRIDGE
CROSSOVER +
OVERHEAD BRIDGE
EMERGENCY PULLOFF AREAS (EPA)
BERLIN RIVER RD (TR 126)
BERLIN RD (CR 132)
JOPPA RD (CR 140)
S.R. 61 (CEYLON RD)
ANGLING RD (TR 144)
HUMM RD (TR 134)
WIKEL RD (TR 127)
FRAILEY RD (TR 137)
ARLINGTON RD (TR 130)
(STREAM)
HARRISON RD (TR 145)
CHAPIN RD (TR 131)
S.R. 80 (SAVANNAH-VERMILION RD)
ACCESS RD.
EPA
CROSS OVER

3/15/2021

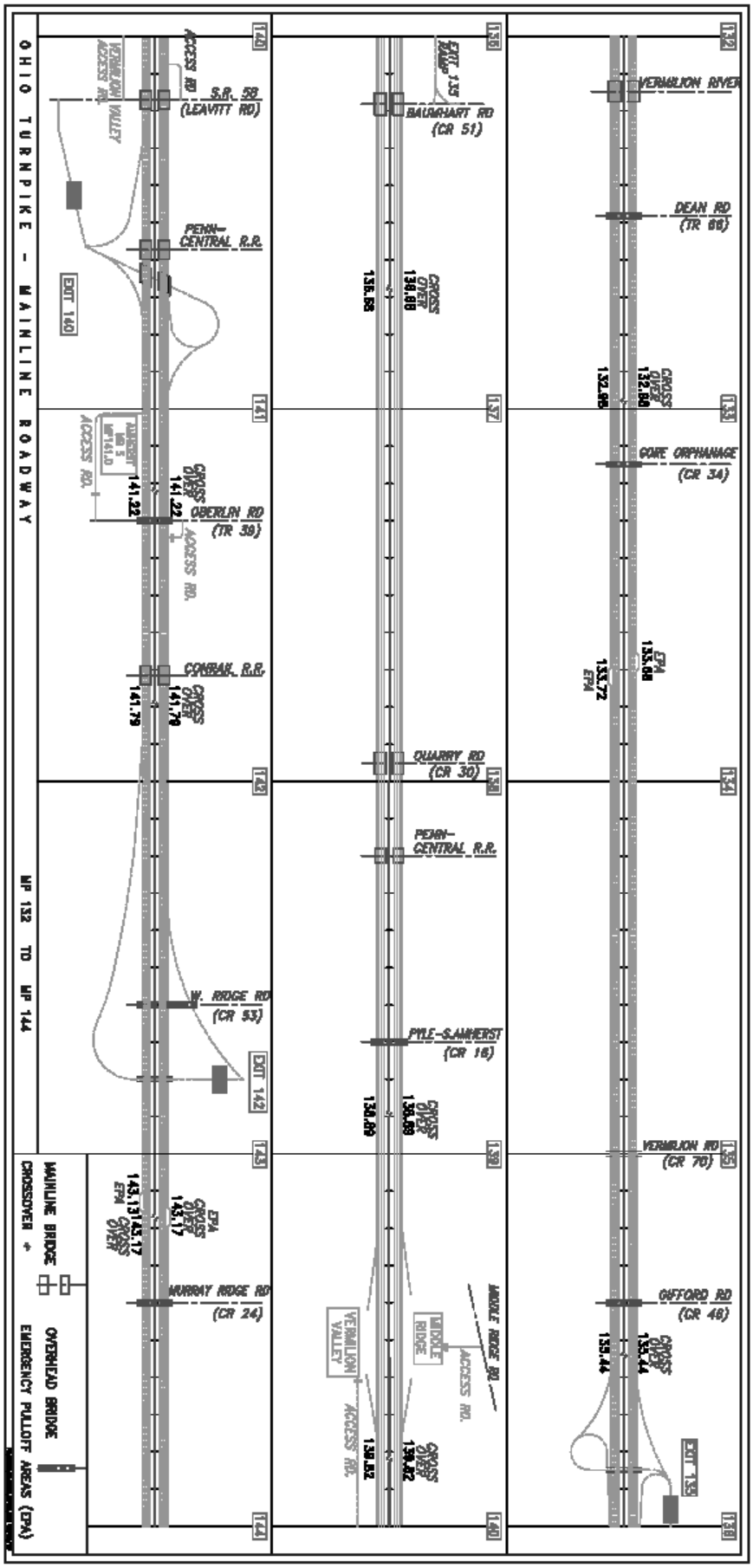
OHIO TURNPIKE - MAINLINE ROADWAY
MP 132 TO MP 144
MAINLINE BRIDGE
CROSSOVER +
OVERHEAD BRIDGE
EMERGENCY PULLOFF AREAS (EPA)
VERMILION RIVER
DEAN RD (TR 66)
GORE ORPHANAGE (CR 34)
VERMILION RD (CR 70)
GIFFORD RD (CR 46)
EXIT 135
BAUMHART RD (CR 51)
QUARRY RD (CR 30)
PENN-CENTRAL R.R.
PYLE-S.AMHERST (CR 16)
MIDDLE RIDGE RD
MIDDLE RIDGE
VERMILION VALLEY
ACCESS RD.
S.R. 58 (LEAVITT RD)
PENN-CENTRAL R.R.
EXIT 140
OBERLIN RD (TR 39)
CONRAIL R.R.
W. RIDGE RD (CR 53)
EXIT 142
MURRAY RIDGE RD (CR 24)
EXIT 135 RAMP
CROSS OVER
EPA

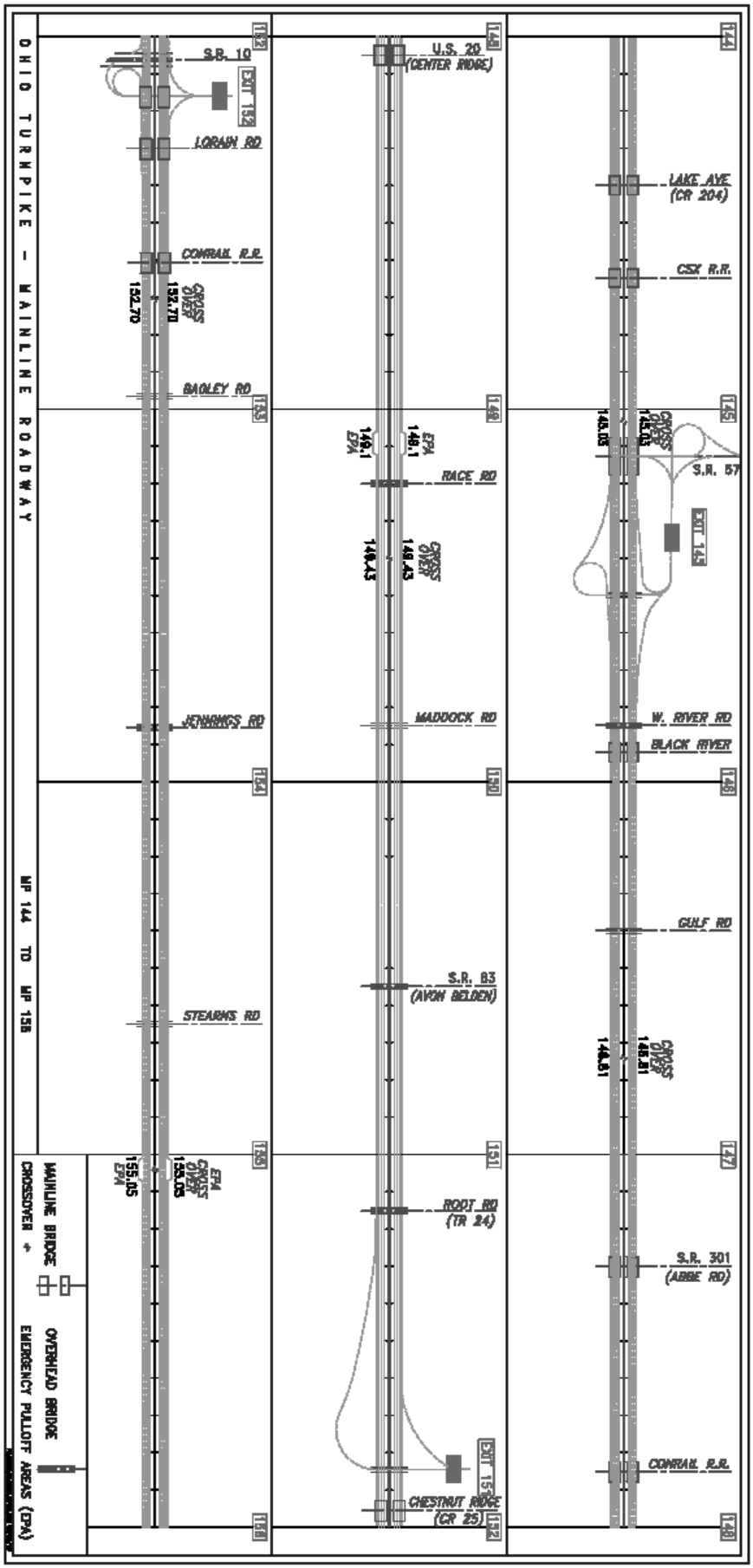
OHIO TURNPIKE - MAINLINE ROADWAY
MP 144 TO MP 156
MAINLINE BRIDGE
CROSSOVER +
OVERHEAD BRIDGE
EMERGENCY PULLOFF AREAS (EPA)
S.R. 10
EXIT 152
LORAIN RD
CONRAIL R.R.
CROSS OVER
152.70
152.70
BAGLEY RD
JENNINGS RD
STEARNS RD
EPA
155.05
155.05
U.S. 20
(CENTER RIDGE)
EPA
149.1
149.1
RACE RD
CROSS OVER
149.43
149.43
MADDOCK RD
S.R. 83
(AVON BELDEN)
ROOT RD
(TR 24)
EXIT 159
CHESTNUT RIDGE
(CR 25)
LAKE AVE
(CR 204)
CSX R.R.
CROSS OVER
145.03
145.03
S.R. 57
EXIT 145
W. RIVER RD
BLACK RIVER
GULF RD
CROSS OVER
146.81
146.81
S.R. 301
(ABBE RD)
CONRAIL R.R.

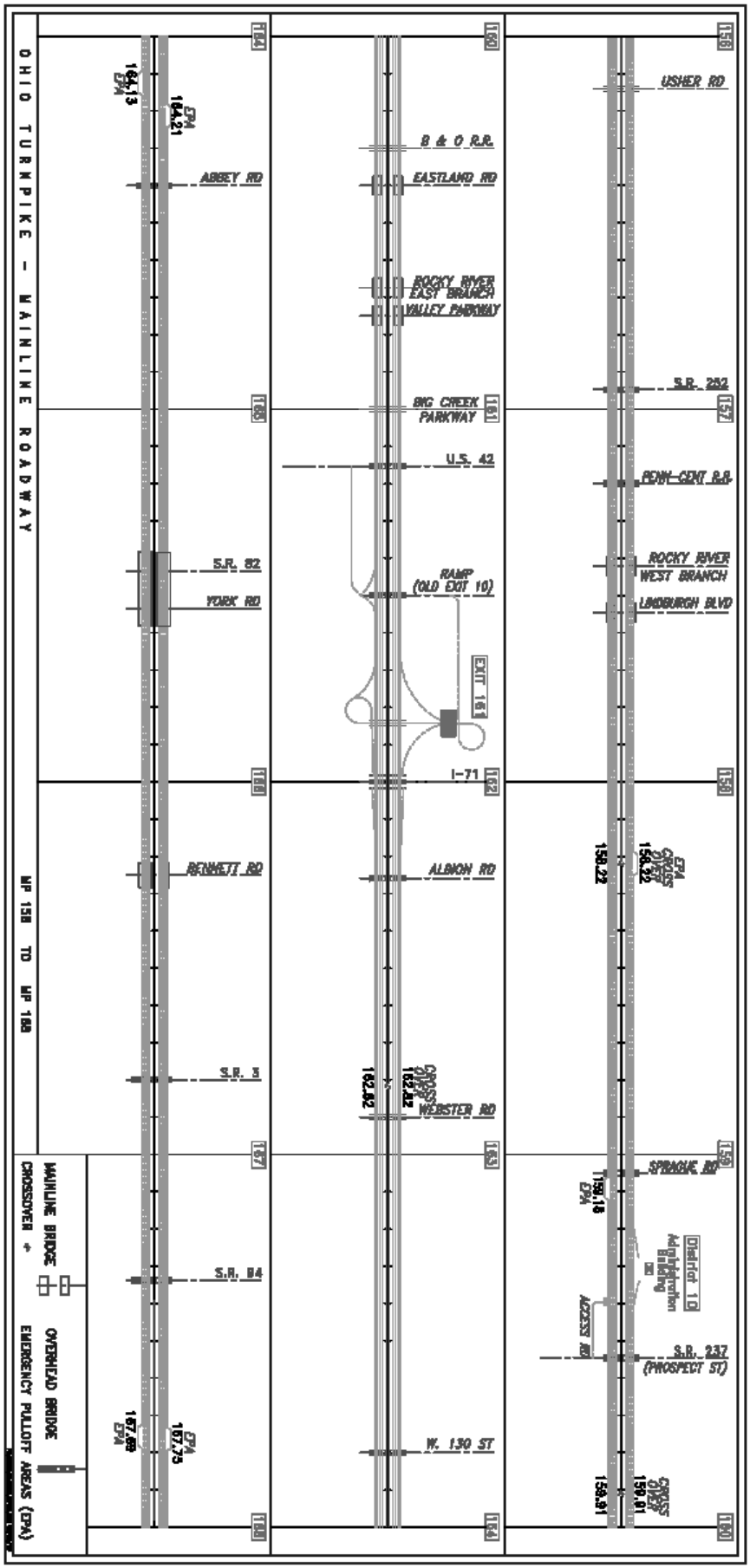
OHIO TURNPIKE - MAINLINE ROADWAY
MP 158 TO MP 168
MAINLINE BRIDGE
CROSSOVER +
OVERHEAD BRIDGE
EMERGENCY PULLOFF AREAS (EPA)
USHER RD
B & O R.R.
EASTLAND RD
ROCKY RIVER EAST BRANCH
VALLEY PARKWAY
S.R. 252
BIG CREEK PARKWAY
U.S. 42
PENN-CENT R.R.
ROCKY RIVER WEST BRANCH
LINDBURGH BLVD
RAMP (OLD EXIT 10)
EXIT 161
I-71
ALBION RD
WEBSTER RD
SPRAGUE RD
ACCESS RD
S.R. 237 (PROSPECT ST)
W. 130 ST
ABBEY RD
S.R. 82
YORK RD
BENNETT RD
S.R. 3
S.R. 94
164.13
164.21
158.22
158.22
162.82
162.82
159.18
159.91
159.91
167.69
167.75

3/15/2021

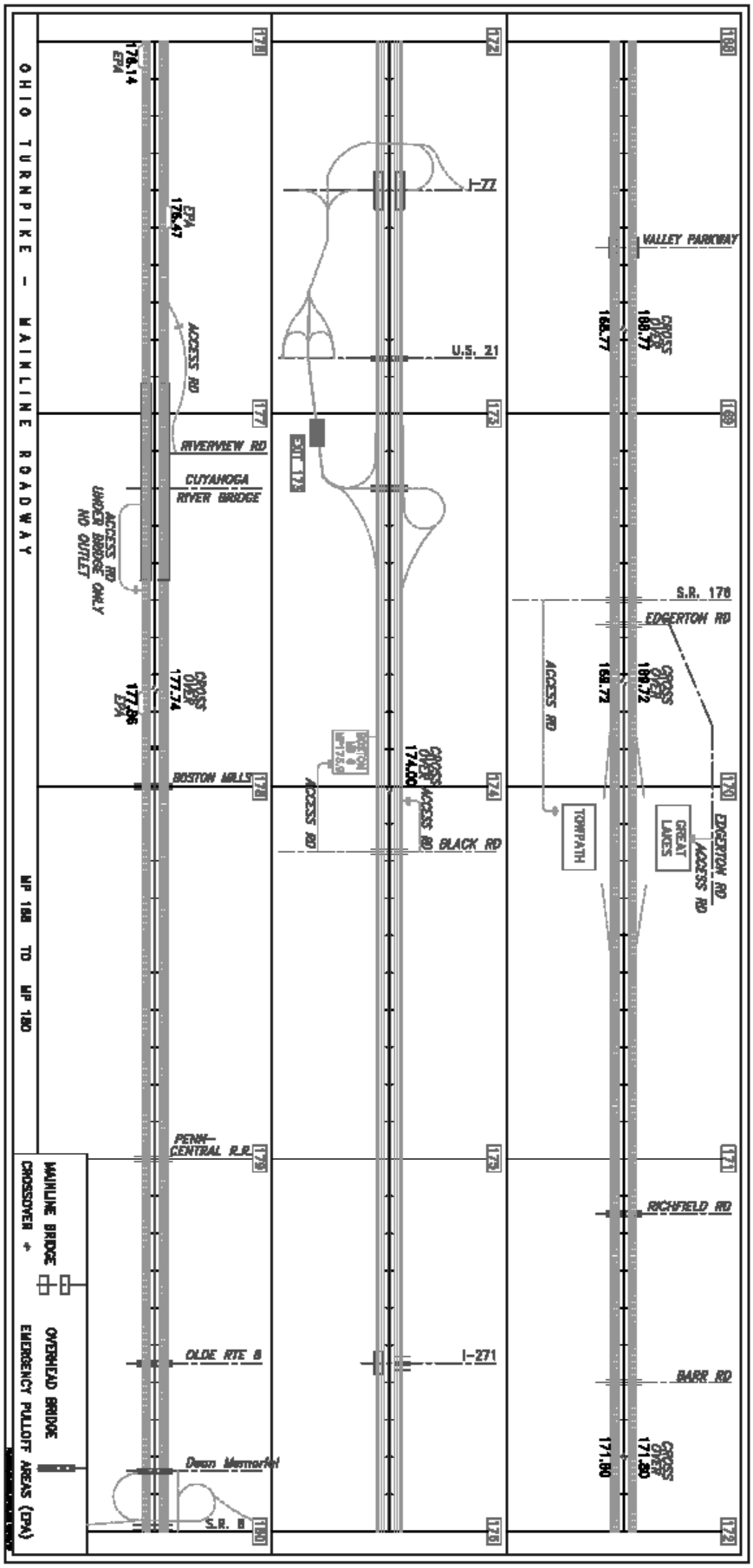
OHIO TURNPIKE - MAINLINE ROADWAY
MP 168 TO MP 180
MAINLINE BRIDGE
CROSSOVER +
OVERHEAD BRIDGE
EMERGENCY PULLOFF AREAS (EPA)
176.14
EPA
176.47
ACCESS RD
RIVERVIEW RD
CUYAHOGA
RIVER BRIDGE
ACCESS RD
UNDER BRIDGE ONLY
NO OUTLET
177.86
EPA
177.74
CROSS OVER
BOSTON MILLS
PENN-
CENTRAL R.R.
OLDE RTE 8
Dean Memorial
S.R. 8
I-77
U.S. 21
EXIT 173
174.00
CROSS OVER
ACCESS RD
BLACK RD
I-271
VALLEY PARKWAY
168.77
CROSS OVER
S.R. 178
EDGERTON RD
169.72
CROSS OVER
ACCESS RD
TOWPATH
GREAT LAKES
EDGERTON RD
ACCESS RD
RICHFIELD RD
BARR RD
171.80
CROSS OVER

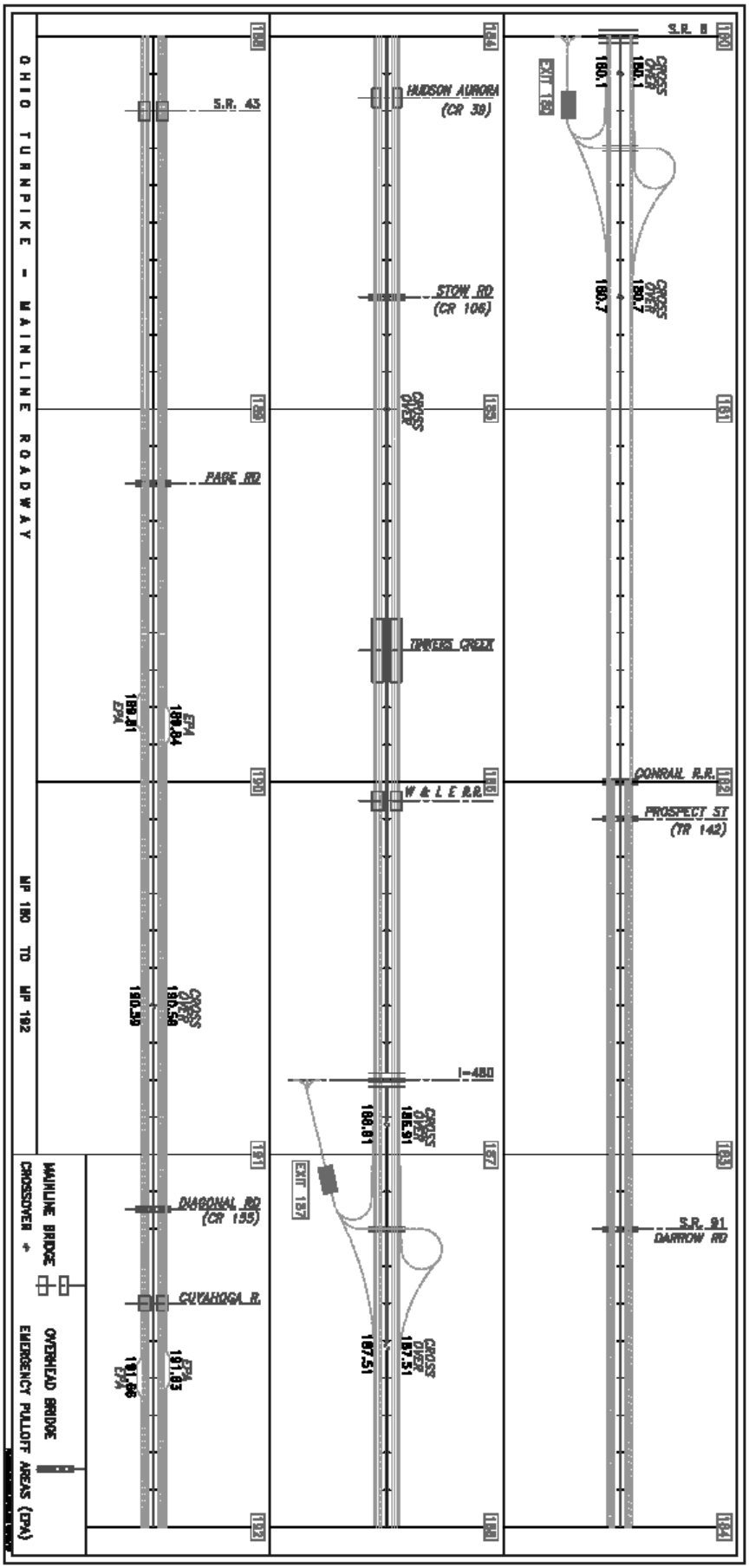
OHIO TURNPIKE - MAINLINE ROADWAY
MP 190 TO MP 192
S.R. 43
PAGE RD
DIAGONAL RD (CR 155)
CUYAHOGA R.
HUDSON AURORA (CR 39)
STOW RD (CR 106)
TINKERS CREEK
W & L E R.R.
I-480
EXIT 187
S.R. 8
EXIT 189
CONRAIL R.R.
PROSPECT ST (TR 142)
S.R. 91 DARROW RD
MAINLINE BRIDGE
CROSSOVER
OVERHEAD BRIDGE
EMERGENCY PULLOFF AREAS (EPA)

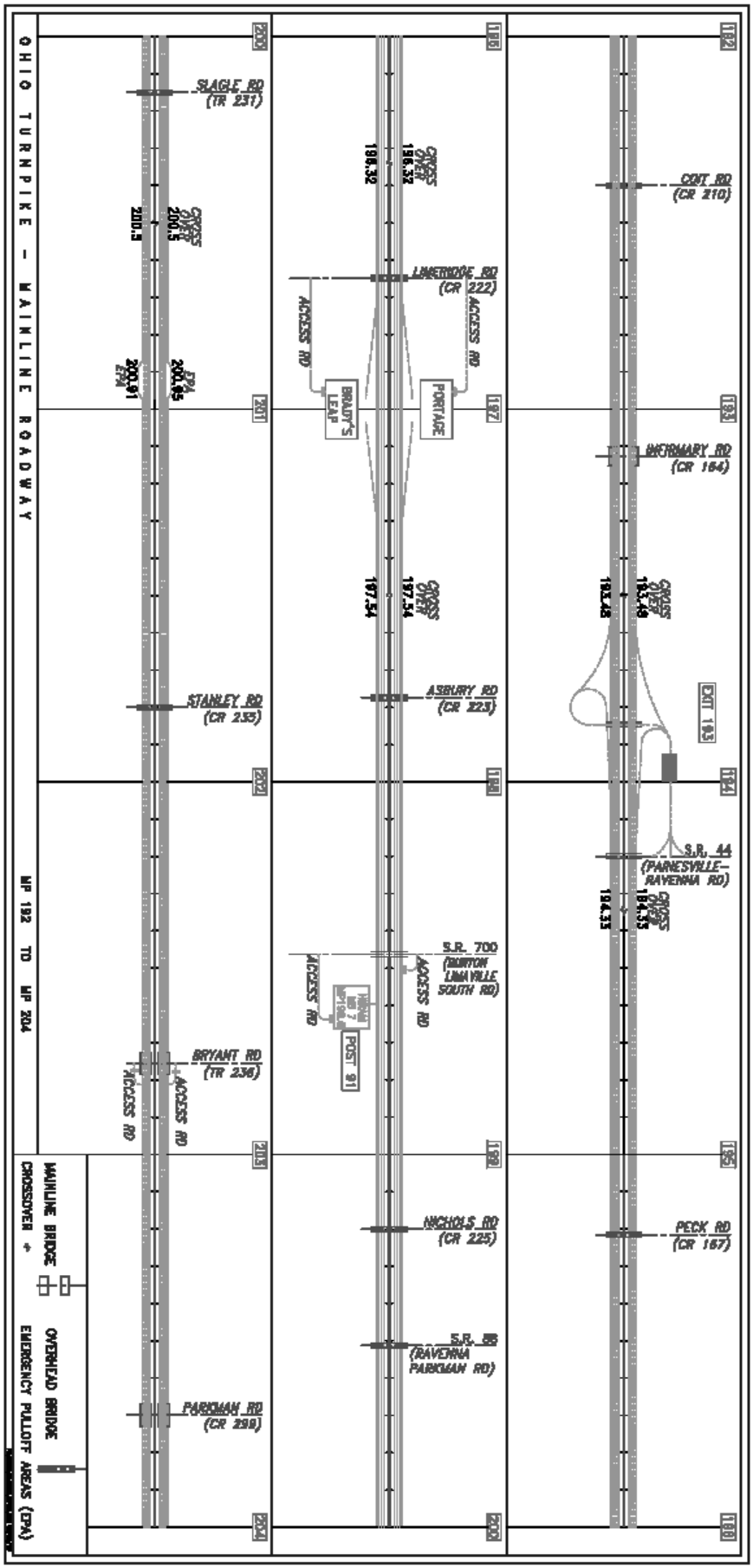
OHIO TURNPIKE - MAINLINE ROADWAY
MP 192 TO MP 204
MAINLINE BRIDGE
CROSSOVER +
OVERHEAD BRIDGE
EMERGENCY PULLOFF AREAS (EPA)
SLAGLE RD (TR 231)
STANLEY RD (CR 235)
BRYANT RD (TR 236)
PARKMAN RD (CR 299)
LIMERIDGE RD (CR 222)
ASBURY RD (CR 223)
S.R. 700 (BURTON LIMAVILLE SOUTH RD)
NICHOLS RD (CR 225)
S.R. 88 (RAVENNA PARKMAN RD)
COIT RD (CR 210)
INFIRMARY RD (CR 164)
S.R. 44 (PARNESVILLE-RAVENNA RD)
PECK RD (CR 167)
ACCESS RD
PORTAGE
BRADY'S LEAP
POST 91
EXIT 193
CROSS OVER
EPA

3/15/2021

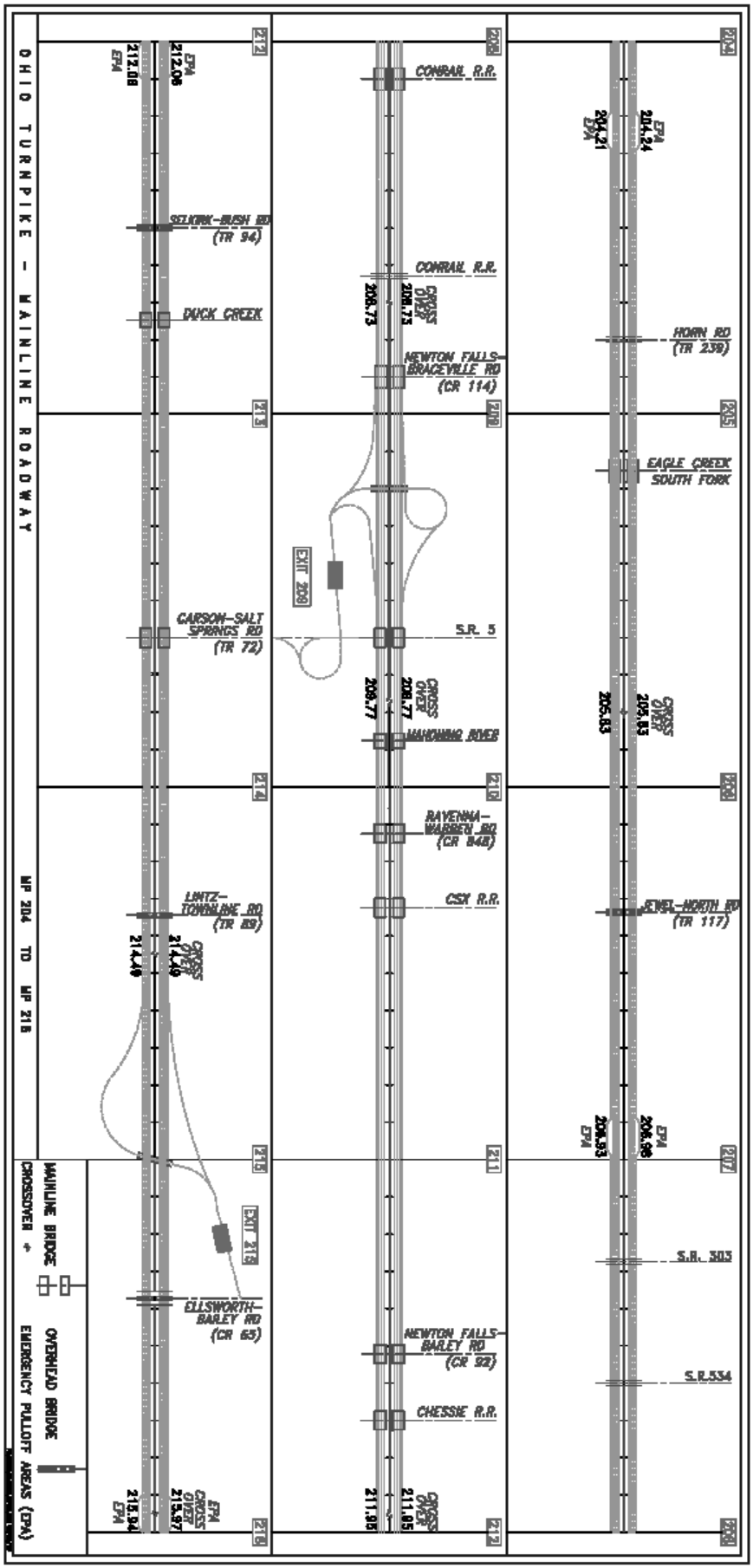
OHIO TURNPIKE - MAINLINE ROADWAY
MP 204 TO MP 216
MAINLINE BRIDGE
CROSSOVER +
OVERHEAD BRIDGE
EMERGENCY PULLOFF AREAS (EPA)
SELKIRK-BUSH RD (TR 94)
DUCK CREEK
CARSON-SALT SPRINGS RD (TR 72)
LINTZ-TOWNLINE RD (TR 89)
ELLSWORTH-BAILEY RD (CR 65)
CONRAIL R.R.
NEWTON FALLS-BRACEVILLE RD (CR 114)
EXIT 209
S.R. 5
MAHONING RIVER
RAVENNA-WARREN RD (CR 848)
CSX R.R.
NEWTON FALLS-BAILEY RD (CR 92)
CHESSIE R.R.
HORN RD (TR 239)
EAGLE CREEK SOUTH FORK
JEWEL-NORTH RD (TR 117)
S.R. 303
S.R.534
EPA
CROSS OVER
212.08
212.06
208.73
209.77
208.77
211.95
211.95
214.49
214.49
215.94
215.97
204.21
204.24
205.83
205.83
206.93
206.96

3/15/2021

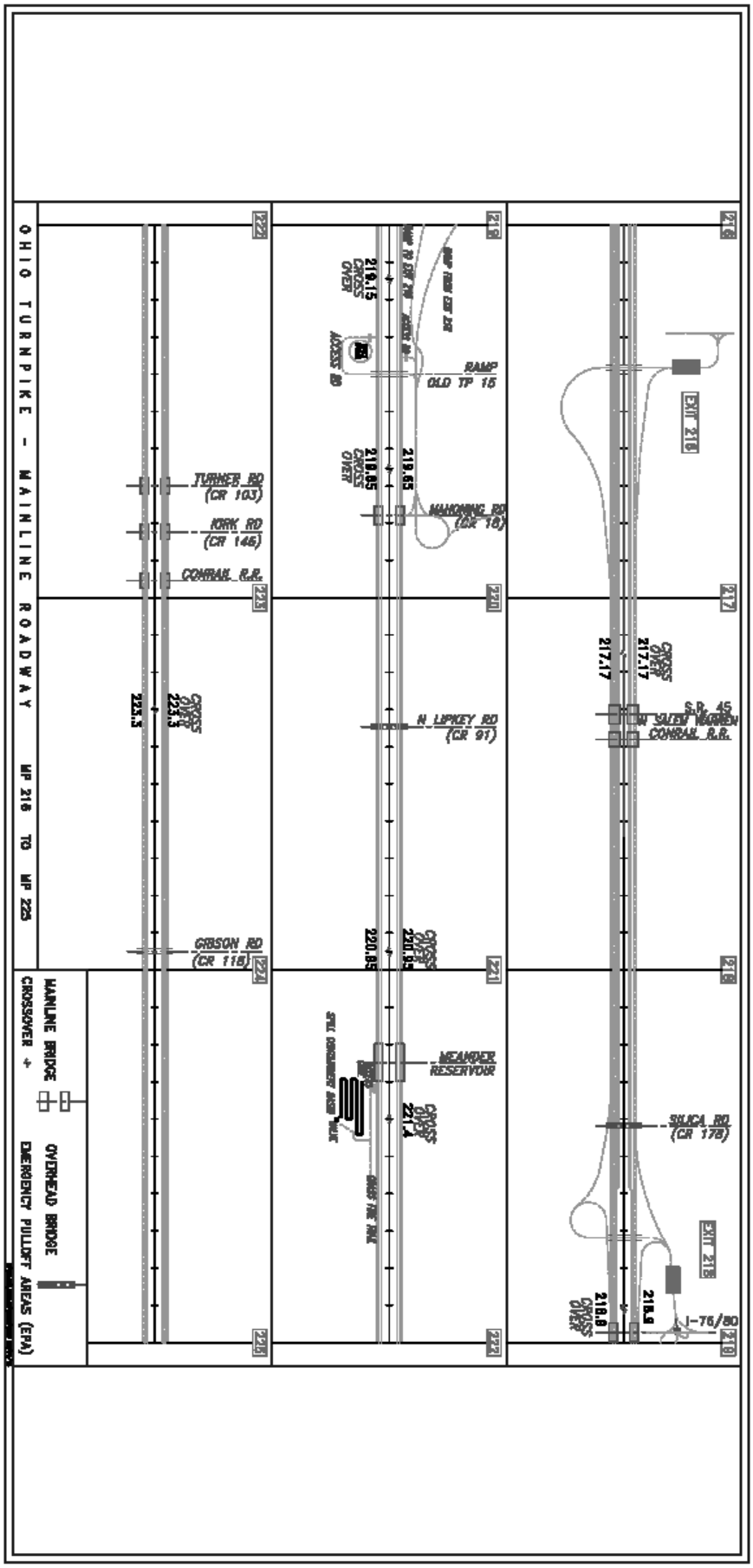
OHIO TURNPIKE - MAINLINE ROADWAY MP 216 TO MP 225
MAINLINE BRIDGE
CROSSOVER
OVERHEAD BRIDGE
EMERGENCY PULLOFF AREAS (EPA)
TURNER RD (CR 103)
KIRK RD (CR 146)
CONRAIL R.R.
GIBSON RD (CR 118)
223.3
CROSS OVER
RAMP OLD TP 15
MAHONING RD (CR 18)
N LIPKEY RD (CR 91)
MEANDER RESERVOIR
219.15
219.65
220.85
221.4
EXIT 216
EXIT 218
217.17
S.R. 45
N SALEM WARREN
SILICA RD (CR 178)
218.8
218.9
I-76/80

3/15/2021

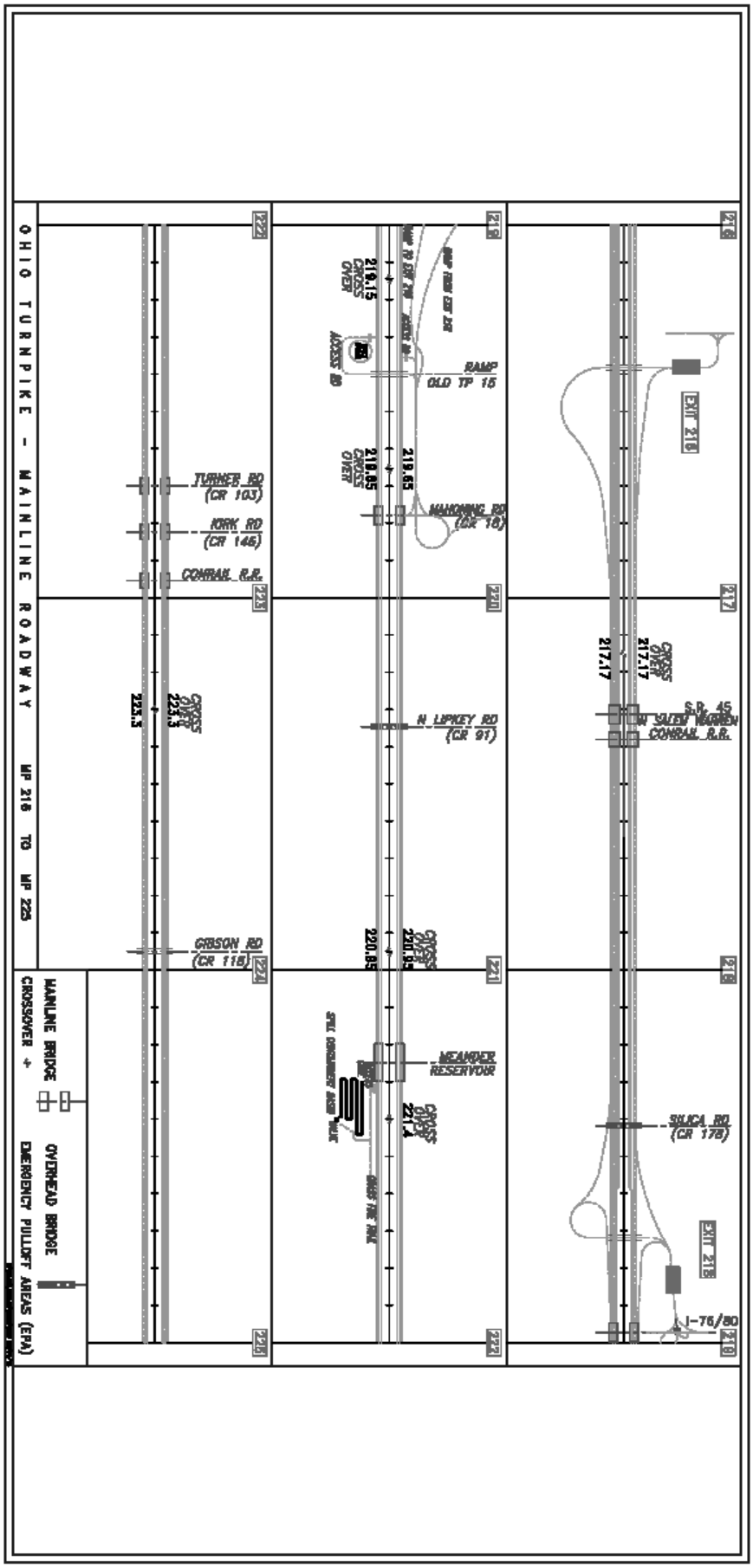
OHIO TURNPIKE - MAINLINE ROADWAY MP 216 TO MP 225
MAINLINE BRIDGE
CROSSOVER
OVERHEAD BRIDGE
EMERGENCY PULLOFF AREAS (EPA)
TURNER RD (CR 103)
KIRK RD (CR 146)
CONRAIL R.R.
GIBSON RD (CR 118)
223.3
CROSS OVER
RAMP OLD TP 15
MAHONING RD (CR 18)
N LIPKEY RD (CR 91)
MEANDER RESERVOIR
219.15
219.65
220.85
221.4
217.17
S.R. 45
N SALEM WARREN
SILICA RD (CR 178)
EXIT 216
EXIT 218
I-76/80

3/15/2021

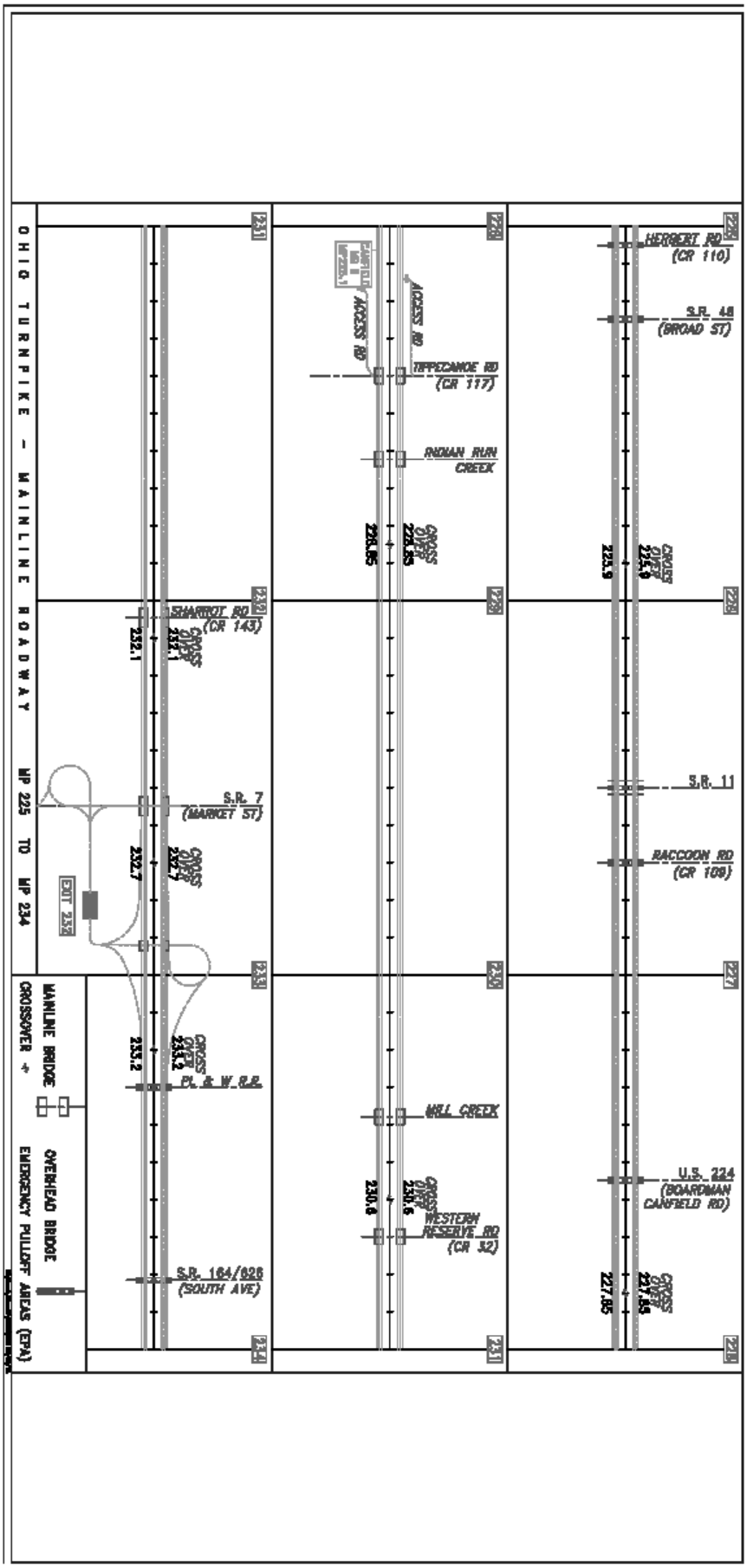
OHIO TURNPIKE - MAINLINE ROADWAY MP 225 TO MP 234
MAINLINE BRIDGE
CROSSOVER
OVERHEAD BRIDGE
EMERGENCY PULLOFF AREAS (EPA)
EXIT 232
SHARROT RD (CR 143)
S.R. 7 (MARKET ST)
PL & W R.R.
S.R. 164/626 (SOUTH AVE)
ACCESS RD
TIPPECANOE RD (CR 117)
INDIAN RUN CREEK
MILL CREEK
WESTERN RESERVE RD (CR 32)
HERBERT RD (CR 110)
S.R. 48 (BROAD ST)
S.R. 11
RACCOON RD (CR 109)
U.S. 224 (BOARDMAN CANFIELD RD)
232.1
232.7
233.2
228.85
230.6
225.9
227.85

3/15/2021

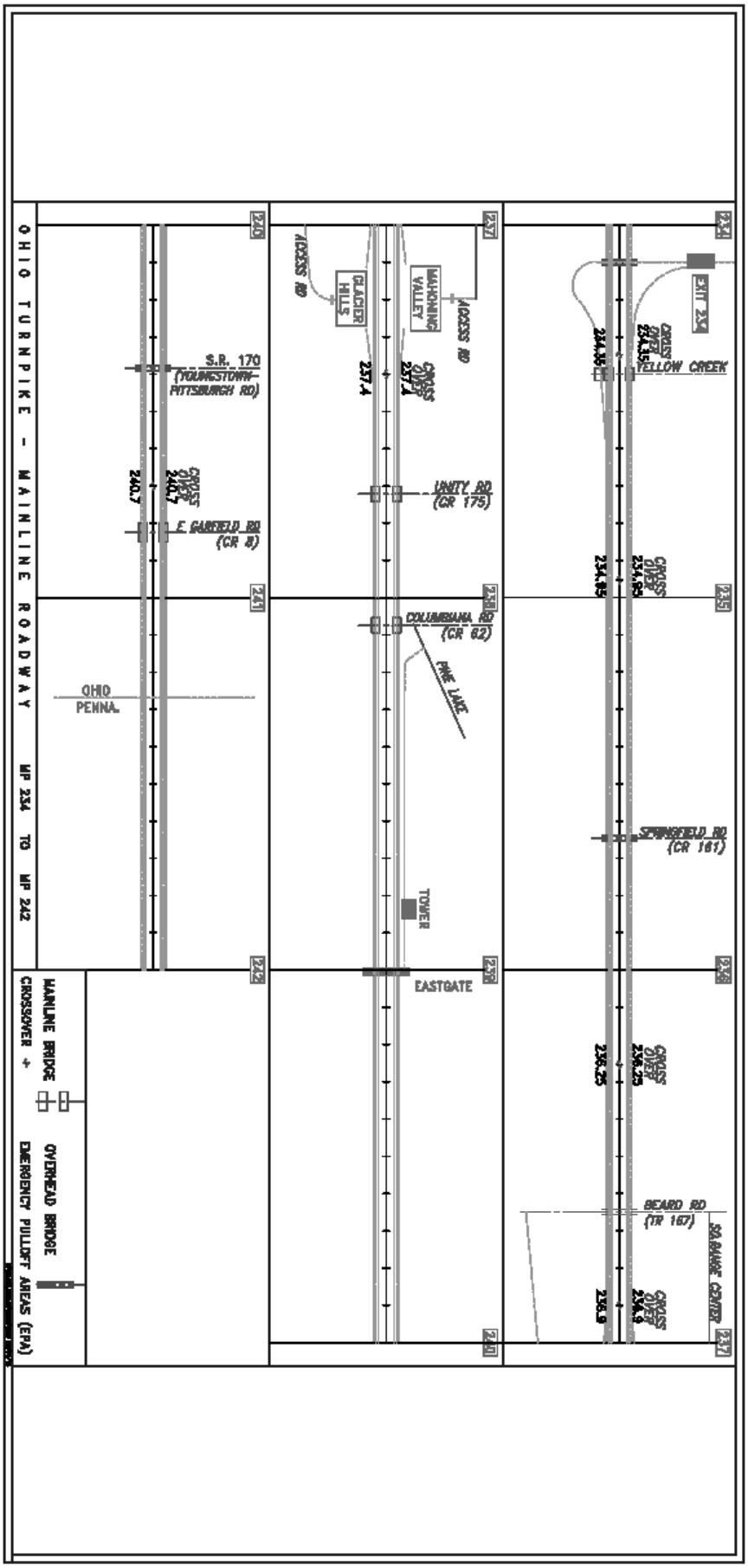
OHIO TURNPIKE - MAINLINE ROADWAY MP 234 TO MP 242
MAINLINE BRIDGE
CROSSOVER +
OVERHEAD BRIDGE
EMERGENCY PULLOFF AREAS (EPA)
S.R. 170 (YOUNGSTOWN-PITTSBURGH RD)
E GARFIELD RD (CR 8)
OHIO
PENNA.
240.7
CROSS OVER 240.7
ACCESS RD
GLACIER HILLS
MAHONING VALLEY
237.4
UNITY RD (CR 175)
COLUMBIANA RD (CR 62)
PINE LAKE
TOWER
EASTGATE
EXIT 234
YELLOW CREEK
234.35
234.95
SPRINGFIELD RD (CR 161)
236.25
BEARD RD (TR 167)
SO.RANGE CENTER
236.9

Appendix D

Major Incident
OMUTCD Closure Requirements

2012 OMUTCD Section 6I.01 General

Support:

01 The National Incident Management System (NIMS) requires the use of the Incident Command System (ICS) at traffic incident management scenes.

02 A traffic incident is an emergency road user occurrence, a natural disaster, or other unplanned event that affects or impedes the normal flow of traffic.

03 A traffic incident management area is an area of a highway where temporary traffic controls are installed as authorized by a public authority or the official having jurisdiction of the roadway, in response to a road user incident, natural disaster, hazardous material spill, or other unplanned incident. It is a type of TTC zone and extends from the first warning device (such as a sign, light, or cone) to the last TTC device or to a point where vehicles return to the original lane alignment and are clear of the incident.

04 Traffic incidents can be divided into three general classes of duration, each of which has unique traffic control characteristics and needs. These classes are:

A. Major—expected duration of more than 2 hours;

B. Intermediate—expected duration of 30 minutes to 2 hours; and

C. Minor—expected duration under 30 minutes.

Option:

12 For traffic incidents, particularly those of an emergency nature, TTC devices on hand may be used for the initial response as long as they do not themselves create unnecessary additional hazards.

Section 6I.02 Major Traffic Incidents

Support:

01 Major traffic incidents are typically traffic incidents involving hazardous materials, fatal traffic crashes involving numerous vehicles, and other natural or man-made disasters. These traffic incidents typically involve closing all or part of a roadway facility for a period exceeding 2 hours.

Guidance:

02 *If the traffic incident is anticipated to last more than 24 hours, applicable procedures and devices set forth in other Chapters of Part 6 should be used.*

2012 OMUTCD Section 6I.03 Intermediate Traffic Incidents

Support:

01 Intermediate traffic incidents typically affect travel lanes for a time period of 30 minutes to 2 hours, and usually require traffic control on the scene to divert road users past the blockage. Full roadway closures might be needed for short periods during traffic incident clearance to allow traffic incident responders to accomplish their tasks.

Guidance:

03 *All traffic control devices needed to set up the TTC at a traffic incident should be available so that they can be readily deployed for intermediate traffic incidents. The TTC should include the proper traffic diversions, tapered lane closures, and upstream warning devices to alert traffic approaching the queue and to encourage early diversion to an appropriate alternative route.*

04 *Attention should be paid to the upstream end of the traffic queue such that warning is given to road users approaching the back of the queue.*

07 *When light sticks or flares are used to establish the initial traffic control at incident scenes, channelizing devices (see Section 6F.63) should be installed as soon thereafter as practical.*

Option:

08 The light sticks or flares may remain in place if they are being used to supplement the channelizing devices.

Guidance:

09 *The light sticks, flares, and channelizing devices should be removed after the incident is terminated.*

2012 OMUTCD Section 6I.04 Minor Traffic Incidents

Support:

01 Minor traffic incidents are typically disabled vehicles and minor crashes that result in lane closures of less than 30 minutes. On-scene responders are typically law enforcement and towing companies, and occasionally highway agency service patrol vehicles.

02 Diversion of traffic into other lanes is often not needed or is needed only briefly. It is not generally possible or practical to set up a lane closure with traffic control devices for a minor traffic incident. Traffic control is the responsibility of on-scene responders.

Guidance:

03 *When a minor traffic incident blocks a travel lane, it should be removed from that lane to the shoulder as quickly as possible.*

Appendix E

OTIC Diversion

Standard MOT

The following Temporary Traffic Control devices shall be used to affect a closure on a 2-lane section of the Ohio Turnpike if an incident is expected to last more than 24 hours.

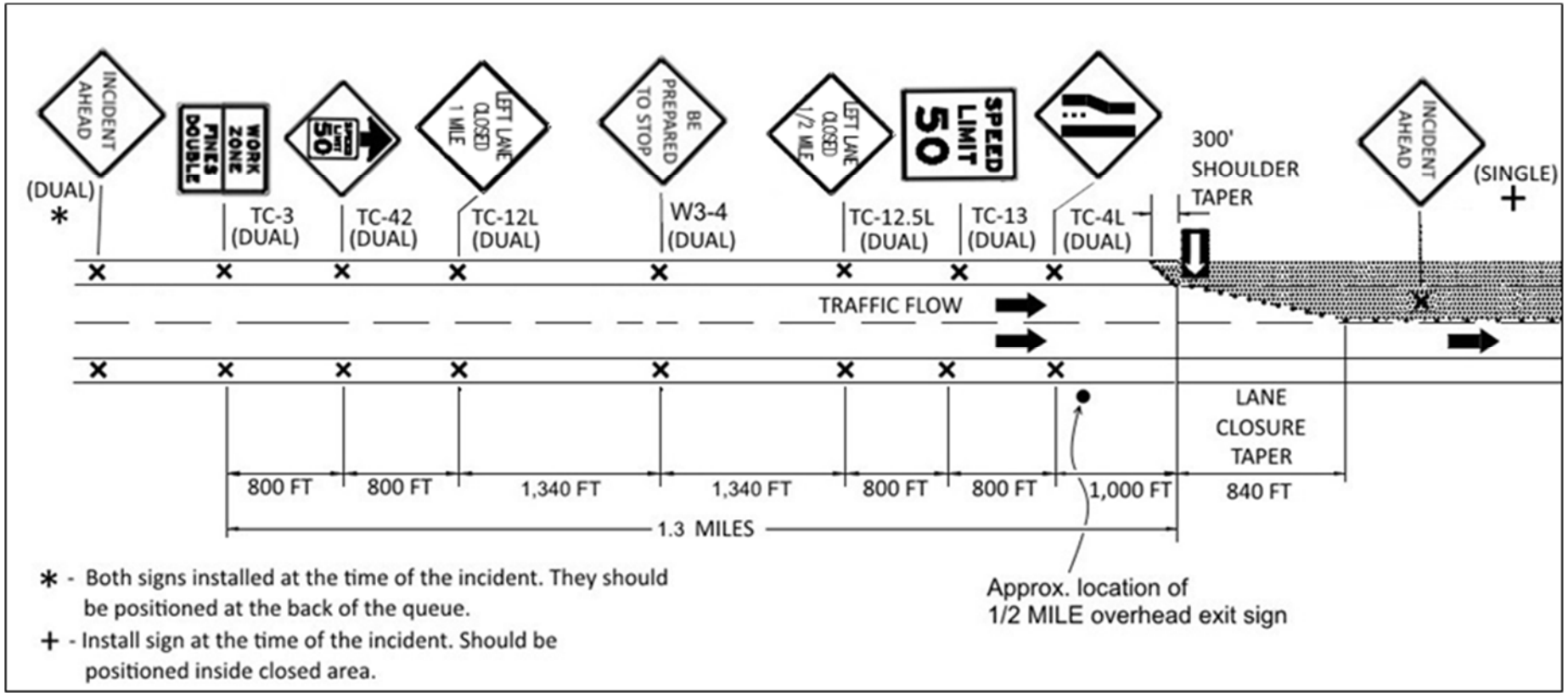

The following Temporary Traffic Control devices shall be used to affect a closure on a 3-lane section of the Ohio Turnpike if an incident is expected to last more than 24 hours.

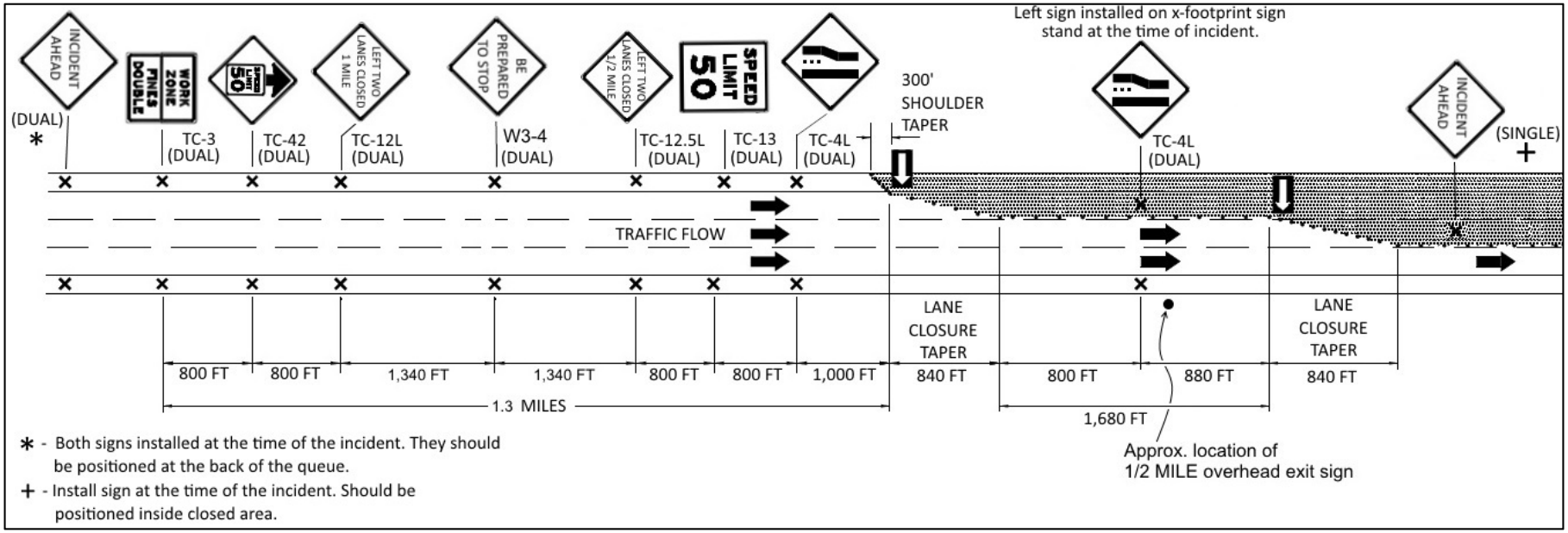

Appendix F

OTIC Traffic Incident Management System (TIMS)

TRAFFIC INCIDENT MANAGEMENT SYSTEM (TIMS)

GUIDELINES

1. Purpose

A. Ensure that an Ohio Turnpike and Infrastructure Commission (OTIC) Guideline exists to manage traffic backups and travel delays.

B. Ensure that a flexible and adaptable system exists to effectively provide the most efficient and safe travel for Turnpike customers.

2. Scope and Application

A. Establishes a graduated response operational plan to manage traffic backups and/or travel delays, beginning with the initial notification and continuing through conclusion of the event.

B. Defines the inter-departmental coordination to facilitate the delivery of assistance and communications to mitigate a traffic backup and/or travel delay.

C. Assigns specific functional responsibility to the appropriate OTIC departments and contracted entities.

3. Notifications

A. The OTIC Communications Center will notify OTIC personnel based on the current Incident Notification List (INL).

B. The TIMS Coordinator will update the Incident Management Team (IMT) as situation change or information becomes available.

4. Definitions

A. TRAFFIC ADVISORY: This is the 24-hour advanced notification is issued to key OTIC personnel when traffic delays are anticipated

B. TRAFFIC WATCH: This is the initial alert is issued to key OTIC personnel when normal traffic flow is impeded.

C. TRAFFIC WARNING: This is the alert issued to key OTIC personnel when a traffic backup exceeds 3 miles and is causing a travel delay greater than 15 minutes AND this condition is expected to continue or become more severe.

Traffic Warnings may also be issued immediately upon notification of a traffic incident that is expected to cause significant traffic backups and/or travel delays.

D. TIMS Coordinator: Assist all involved in clearing the roadway with verification, response, and clearance times to expeditiously remove a motor vehicle crash or incident from the roadway, resulting in a safer roadway environment for both incident responders and motorists. Typically, this position will be held by the Traffic Engineer or their designee.

E. Incident Management Team (IMT): A standing team of trained personnel from various operational departments activated to support incident management. The IMT will provide the command-and-control infrastructure that is required to manage the logistical, planning, operational, safety and public relations issues related to the incident/emergency. The size of this team is intentionally small to facilitate prompt decisions and actions. The IMT consists of the following personnel, or their designee:

   a. Traffic Engineer (TIMS Coordinator)
   b. Executive Director
   c. Deputy Chief Engineer
   d. Maintenance Operations Engineer
   e. Safety Services Manager
   f. Communications Center Operations Supervisor
   g. Marketing Communications Manager
   h. Superintendent of Toll Operations
   i. Service Plaza Operations Manager
   j. OSHP Liaison

   The IMT is responsible for requesting additional personnel for the Communications Center and/or Customer Service Representatives.

F. Traffic Diversions: The issuance of a Traffic Warning shall prompt discussions amongst the TIMS Coordinator and on scene OTIC Personnel to determine the viability of diverting traffic off the mainline, which Toll Plazas are best suited to handle the diverted traffic, etc. (Note: Regular tolls are collected during diversions.)

G. Toll Free Operations: Toll free exiting of traffic must be approved by the Executive Director or designee prior to implementation. In general, allowing vehicles to exit the Turnpike without paying tolls will only be used for short durations to ease extreme traffic congestion. Regular toll collection shall be resumed as soon as traffic conditions will allow.

5. Operational Guidelines

A. Anticipated Traffic Delays: Twenty-four (24) hours prior to an anticipated traffic delay, the Traffic Engineer or designee shall notify the Communications Center Operations Supervisor of the location(s), activity(ies), and time(s). Notifications of anticipated traffic delays shall prompt the following actions:

   a. Communications Center shall issue a Traffic Advisory to key OTIC personnel

   b. The Traffic Engineer or designee shall ensure the pre-positioning of the Portable Changeable Message Boards (PCMB) prior to the affected location(s).

B. Traffic Incidents: After the Communications Center is first notified of a traffic incident, the highest-ranking OTIC Maintenance person on the scene shall update the OTIC Communications Center regarding the traffic status (i.e. Estimated time to travel through backup, location of backup, stopped traffic, backup has cleared, etc.) at regular 15 minute intervals until the backup has cleared. Updates may also be provided by the Ohio State Highway Patrol (OSHP). The OTIC Communications Center shall issue updates to key OTIC personnel, which will generally be classified as a TRAFFIC WATCH or TRAFFIC WARNING, as follows:

   a. TRAFFIC WATCH: ***{Backup < 3 Miles, Delay < 15 Minutes}***
   An initial alert is issued to key OTIC personnel when normal traffic flow is impeded. Additional Traffic Watch notifications may be issued to provide updates when the incident does not escalate to the WARNING level.

   b. TRAFFIC WARNING: ***{Backup > 3 Miles, Delay > 15 Minutes}***
   This alert is issued to key OTIC personnel when a traffic backup exceeds 3 miles and is causing a travel delay greater than 15 minutes AND this condition is expected to continue or become more severe. Traffic Warnings may also be issued immediately upon notification of a traffic incident that is expected to cause significant traffic backups and travel delays. The issuance of a Traffic Warning shall prompt the following actions:

      i. OTIC IMT determines the necessity of activating the Incident Management Center (IMC)
      ii. Traffic Diversion discussions between Maintenance and Toll
      iii. Public notifications issued by the Marketing & Communications Department
      iv. OTIC Communication Center will provide notification to Ohio Department of Transportation's Statewide Traffic Management Center (ODOT TMC.)
      v. Consider establishing a Staging Area for Disabled Vehicle Service (DVS) provider and Emergency Personnel (Fire, Ambulance, etc.)

c. Communications: To facilitate an expedient resolution of incidents, it is imperative the following Communication Guidelines be respected:
   i. Radio communications with field personnel are restricted to IMT only
   ii. Phone communications with field personnel are restricted to IMT only
   iii. IMC access is restricted to IMT only

C. Coordination of External Agencies: If the subject incident has the potential to affect the following external agencies then the Radio Room shall contact them.
   a. PA Turnpike 1-717-939-9551 ext. 8
   b. IN Turnpike 1-574-651-2480
   c. ODOT 1-614-387-2438

D. Protecting the back of the Queue
During traffic backups an IRV, Law Enforcement Officer, Maintenance Personnel or Zone Person shall maintain a 1000' distance behind the rear of stopped traffic while moving forward or backward (as needed) to maintain the proper distance. They shall utilize all necessary emergency lighting, message board or arrow board and remain off the roadway when possible.

6. Traffic Conditions and recommended Action Plans

Each incident is unique and dependent on the specific situation; therefore, the following Action Plans are intended for general guidance only.

A. Less Than 3 Mile Traffic Backup (beyond first arrow board OR incident location):

   a. TRAFFIC WATCH issued by Communications Center

      i. PCMB on mainline prior to backup, typical message:
      [SLOW TRAFFIC AHEAD] [BE PREPARED TO STOP]
      (PCMB Message 1)

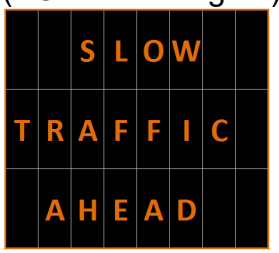

   b. Maintenance or Construction zones causing traffic backups should be reduced if possible

   c. *A TRAFFIC WARNING may be issued if conditions require it.*

B. <u>Greater Than 3 Mile Traffic Backup</u> (beyond first arrow board OR incident location):

a. *A TRAFFIC WATCH may remain in place based on status update from OTIC Roadway personnel or OSHP*

b. TRAFFIC WARNING issued by Communications Center

c. Implement "TRAFFIC WARNING" Operational Guidelines

i. PCMB on mainline prior to backup, typical message:
[SLOW TRAFFIC AHEAD] [BE PREPARED TO STOP]
(PCMB Message 1)

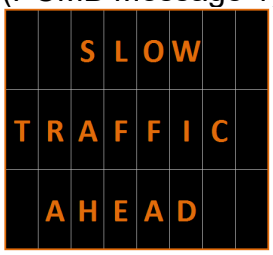

d. Mobilize additional PCMBs on mainline and within Toll Plazas to provide additional advance notification to customers and for potential traffic diversion

i. PCMB on mainline prior to previous Toll Plaza, typical message:

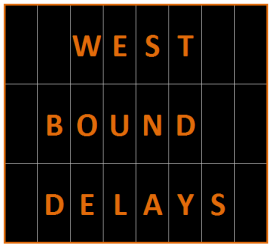

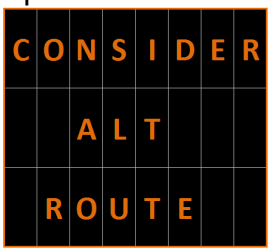

ii. PCMB within Toll Plaza, typical message:

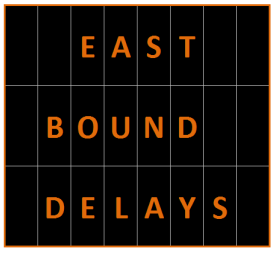

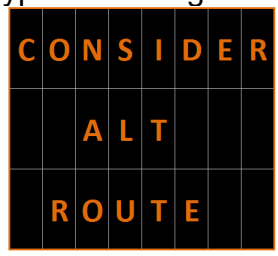

7. Traffic Diversions

A. Diversion Process

Traffic incidents requiring diversions are unpredictable, unique occurrences which restrict traffic flow. They are unplanned events such as emergencies and crashes, and each must be addressed individually.

Emergencies affecting the health and safety of the traveling public can occur that necessitate action on OTIC's part before all the necessary equipment and personnel can be gathered to establish Temporary Traffic Control (TTC) per the OMUTCD, OTIC and ODOT Standard Construction Drawings (SCD) and Traffic Engineering Manual (TEM). Circumstances such as these call for judgment in regard to the initial TTC devices deployed (based on availability) when using less than what is desirable. As soon as practical, devices and equipment that comply with the OMUTCD should be placed to control traffic.

OMUTCD Section 6I.01 "*For traffic incidents, particularly those of an emergency nature, TTC devices on hand may be used for the initial response as long as they do not themselves create unnecessary additional hazards.*"

OMUTCD Section 6I.02 "*Major traffic incidents are typically traffic incidents involving hazardous materials, fatal traffic crashes involving numerous vehicles, and other natural or man-made disasters. These traffic incidents typically involve closing all or part of a roadway facility for a period exceeding 2 hours.*

Guidance:
02 If the traffic incident is anticipated to last more than 24 hours, applicable procedures and devices set forth in other Chapters of Part 6 should be used."

OTIC personnel will implement either a voluntary or mandatory diversion based on the expected closure time.

Refer to the <u>OTIC Playbook</u> for specific diversion route details.

a. <u>Voluntary Diversion</u> (Turnpike will be closed for a short period of time, Turnpike is not closed but motorists are encouraged to use next exit, period of low traffic volume and sufficient visibility, etc.)

   i. On the PCMB prior to the Toll Plaza upstream of the closure point the Communications Center will implement the following message:

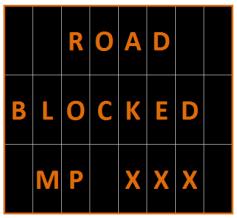

   On PCMB prior to the one above the Communications Center will implement the following message:





   Note: If available, the above message should be placed on additional PCMBs prior to the two noted above.

b. <u>Mandatory Diversion</u> (Turnpike will be closed for an extended period of time, period of high traffic volume, low visibility, etc.)

   i. The Communications Center will implement the following message on the PCMB prior to the TP upstream of the closure point.

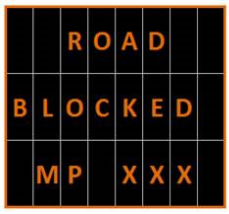



   The Communications Center will implement the following message on the PCMB prior to the one above.

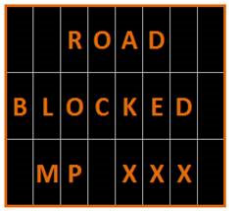



   Note: If available, this message should be repeated on additional PCMBs prior to the two noted above.

ii. Prior to Closing:

Once a decision is made to implement a mandatory diversion all effort should be made to contact the affected political subdivision(s) (i.e. city, village, township, county sheriff, ODOT TMC, etc.) to notify them of the impending closure. Also, to check and make sure the facility we are diverting traffic on to is not closed due to weather, being detoured, etc.

OHIO TURNPIKE DETOUR incident management signs shall be used placed along the diversion route to help guide motorists.

TIMS Coordinator (or designee) should contact all long combination vehicle (LCV) companies to notify them of the diversion.

iii. Implementing the Closure:

The following guidelines are based on free flow traffic at the exit point. All effort should be made to implement the closure with the assistance of law enforcement.

Implementation requires a minimum of two maintenance vehicles with arrow boards. The Incident Response Vehicle (IRV) or available maintenance vehicle should be placed on the inside shoulder at the closure point.

The closure procedure begins by erecting ***"EMERGENCY SCENE AHEAD"*** sign(s) approximately 2 miles upstream of the exit point. If possible, one sign should be placed on each side of the live traffic lanes. Place a flare(s) at the base of each sign. This will help draw attention to the sign.

At this time the maintenance vehicles with arrow boards shall enter the traffic stream and create a rolling roadblock.

Approaching the exit point the maintenance vehicles should stagger to guide motorists towards the exit ramp; however, the vehicles should be careful to not allow motorists to pass between them.

The IRV or maintenance vehicle on the inside shoulder should place cones or flares across the Turnpike in a tapered line to guide motorists towards the exit point. As traffic starts to exit, the

arrow boards and vehicles can be placed on the backside of the cones/flares.

Once traffic is effectively exiting the Turnpike, law enforcement, the IRV or available maintenance vehicle should sit 1000' prior to the back of the traffic queue to warn motorists of the diversion.

It is recommended that all response vehicles be positioned on the same side of the roadway even though the freeway is closed. This will serve to facilitate quicker lane openings as the incident de-escalates.

iv. Screening Motorists:

Depending on the location of the diversion it may be helpful to have Toll Plaza Personnel screen entering motorists to keep them from traveling towards the diverted area. Contact Tolls to discuss the limits of the screening effort.

When screening is in effect motorists should be given the option of not entering the Turnpike by u-turning at the Toll Plaza. This excludes LCVs. LCVs entering the Turnpike should be given the following options:

1. Travel away from the diversion or
2. Towards the diversion with the understanding that they will have to wait until the road is reopened.

Toll Collectors should supply motorists with preprinted diversion maps. Refer to OTIC Playbook Appendix for preprinted diversion maps.

B. Trapped Traffic

Anytime a full freeway closure occurs, consideration must be given to managing and addressing traffic trapped between the incident and the closure point. Depending on the expected length of the closure, the IMT may need to address this issue. Clearing trapped traffic is difficult. It may take several hours before any of these methods may be implemented. The method chosen depends on many variables.

The following are examples of methods to deal with trapped traffic:

a. Reversing Motorists

Depending on incident location, traffic may be reversed and sent back to the closest exit. Coordination at the exit ramp is needed to alternate between diverted traffic and reversed traffic. Commercial traffic may have difficulty with this option. It is imperative that the speed of the reversed traffic is controlled with a rolling road block or a law enforcement escort.

b. Utilizing Crossovers

i. U-turning Motorists

Depending on the location, traffic may be sent back to the previous exit by U-turning them through a median crossover. For short term closures commercial vehicles should not be included in this maneuver.

In two-lane and three-lane sections opposing traffic should be reduced to a single lane using standard lane closure techniques or periodically stopped.

If the crossover is too close to an exit ramp it may be difficult for U-turning traffic to get up to speed and cross lanes to utilize the exit ramp. If this is the case, then traffic traveling in the opposing direction of the stopped traffic will need to be held periodically to allow for U-turn movements of the stopped vehicles.

ii. Wrong Way Traffic (Signal 100)

Depending on location, traffic may drive through one crossover, driven single file the wrong way along the Turnpike past the incident, then crossed back over through the next available crossover. Opposing traffic needs to be stopped during this operation.

The IMT will ask on scene personnel if there are any eligible crossover locations available to perform the maneuvers described above.

c. Utilizing Back Gates / Maintenance Gates

Traffic may be allowed to exit the Turnpike through a Service Plaza back gate or a Maintenance Gate. The IMT will ask on scene personnel if there are any eligible back gate and/or maintenance gate location. See Section 4G for guidance on “Toll Free Operations”.

C. Diversion Limitations

Diversions at the following locations may be difficult to implement due to geometric reasons or Automatic Toll Payment Machines (ATPM):

Limitations are listed in Appendix A.

D. Discontinuing a Diversion

Communications Center will update key OTIC personnel and ODOT TMC of termination of backup, re-opening of mainline roadway, etc.

8. PCMB Assistance

A. Scope

When multiple events or unusual incidents are occurring on the Turnpike that inundates the Communications Center staff the TIMS Group may assist with

programming of the Portable Changeable Message Boards (PCMBs). This permits the Communications Center Staff to remain focused on the events and coordination of the incidents. In addition, it will provide an efficient method to notify Commission customers, personnel, incident responders and Disabled Vehicle Service operators

B. PCMB Transfer

a. The TIMS Leader will confer with the on-call Communications Center Supervisor. (I.e. Safety Services Manager or Operations Supervisor) about the situation(s) and determine if PCMB transfer should occur for the subject incident.

b. Once the PCMB transfer is initiated the on-call Communications Center Supervisor will notify the Communications Center of the transfer.

c. The TIMS Leader will determine the PCMBs to activate and messages to display. (I.e. Schedule 21, 22, etc.)

d. The TIMS Leader shall notify key OTIC personnel of the transfer.

C. PCMB Assignment and Activation

a. The TIMS Leader may assign the PCMB programming to an Incident Management Team (IMT) member or multiple personnel and provide the PCMB locations and messages to display.

b. Upon completion of the PCMB programming, the assigned IMT personnel shall notify the TIMS Leader of the PCMB status. (I.e. 11W Activated, 67.6WB, 14W Inoperable 71.7WB, etc.)

c. When activation is completed, the TIMS Leader shall notify the on-call Communications Center Supervisor of the situation. The on-call supervisor shall notify the Communication Center of the PCMB status

d. Any change in PCMB messaging during the events shall only be completed by the TIMS leader or assigned IMT personnel the task.

D. PCMB Deactivation

a. Deactivation of the PCMBs shall be initiated by the TIMS Leader. Deactivation will be assigned to either the Communications Center staff or IMT Personnel.

E. PCMB Responsibility

a. The TIMS leader will confer with the on-call Communications Center Supervisor about the situation(s) and determine if PCMB responsibility should be transferred back to the Communications Center.

b. Once the PCMB transfer is initiated the on-call Communications Center Supervisor will notify the Communications Center of the transfer.

9. Extended Incidents

When a major incident requires the Turnpike to be closed for an extended period of time or there are multiple incidents along the Turnpike the following may occur:

A. Communications Center
Additional Radio Operator(s) should be called in to assist with communications. The Safety Services Manager will coordinate this effort.

B. Customer Service
Outside of normal business hours it may be necessary to call in Customer Service personnel to assist with the influx of customer calls. This would allow the Communications Center personnel to deal with the incident(s). The Customer Service Center Supervisor will coordinate this effort.

C. OMUTCD
If the diversion is expected to last more than 24 hours all effort should be made to install the traffic control devices shown in the OTIC Incident Management Playbook.

D. PCMB Location
If possible, place a PCMB(s) on the intersecting street to alert motorists of the closure prior to entering the Toll Plaza.

Appendix A

Diversion Limitations

TP 13 WB	The WB approach has geometric challenges. Vertical curve on approach reduces sight distance.
TP 13	ATPM 10-10:30pm to 6-6:30am
TP 25	ATPM 24 hours
TP 34	ATPM 10-10:30pm to 6-6:30am & 2-2:30pm to 10-10:30pm
TP 39	ATPM 24 hours
TP 52 EB	The EB approach has geometric challenges. Horizontal curve on approach reduces sight distance.
TP 52	ATPM 10-10:30pm to 6-6:30am
TP 59	ATPM 10-10:30pm to 6-6:30am
TP 64	ATPM 10-10:30pm to 6-6:30am
TP 81	ATPM 24 hours
TP 91	ATPM 10-10:30pm to 6-6:30am
TP 110	ATPM 10-10:30pm to 6-6:30am
TP 118	ATPM 10-10:30pm to 6-6:30am
TP 135 WB	The WB approach has geometric challenges. Vertical curve on approach reduces sight distance.
TP 135	ATPM 24 hours
TP 140 WB	The WB approach has geometric challenges. Horizontal and vertical curve on approach reduces sight distance.
TP 140	ATPM 7pm to 6am
TP 142 EB	The EB approach has geometric challenges. Horizontal and vertical curve on approach reduces sight distance.
TP 142	ATPM 10-10:30pm to 6-6:30am

TP 145 EB The EB approach has geometric challenges. Horizontal curve on approach reduces sight distance.

TP 152 WB The WB approach has geometric challenges. Horizontal and vertical curve on approach reduces sight distance.

TP 152 ATPM 10-10:30pm to 6-6:30am

TP 161 EB The EB approach has geometric challenges. Horizontal curve on approach reduces sight distance.

TP 180 ATPM 10-10:30pm to 6-6:30am

TP 193 ATPM 10-10:30pm to 6-6:30am

TP 209 ATPM 10-10:30pm to 6-6:30am

TP 215 ATPM 24 hours

TP 216 ATPM 24 hours

TP 234 WB The WB approach has geometric challenges. Horizontal curve on approach reduces sight distance.

TP 234 ATPM 10-10:30pm to 6-6:30am